

TOWN HWY. NO.	LENGTH IN MILES CLASS 3	CLASS 4
4	4.05	
5	3.75	
6	2.95	
7	1.20	
8	0.44	(0.15)
9	0.06	(0.78)
10		(1.40)
11	1.45	
12		(1.09)
13	2.52	
14	0.95	
15	1.08	
16	1.60	
17	0.55	(1.34)
18	0.56	
19	0.20	
20	0.45	(0.07)
21	0.55	
22		(0.25)
23	0.07	
24	3.64	
25	1.70	
26	0.16	
28	1.47	
30	0.07	
31	0.22	
32	0.35	
33	0.19	
34	0.21	
TOTAL	30.44	5.08

MILEAGE SUMMARY

CLASS 2			
TH-1	3.750		
TH-2	3.400		
TOTAL CLASS 2	7.150		
CLASS 3			
TOTAL CLASS 3	30.440		
TOTAL TOWN	37.590		
STATE HIGHWAY			
VT-17	11.133		
VT-22A	6.315		
VT-125	1.854		
TOTAL STATE HIGHWAY	19.302		
TOTAL STATE	19.302		

TOTAL TRAVELED HIGHWAYS, FEB. 10, 2011: 56.892
(Excludes Class 4, Legal Trail, and Unidentified Corridor Mileage)

- HIGHWAYS**
- INTERSTATE
 - U.S. ROUTE
 - STATE ROUTE
 - CLASS 1
 - CLASS 2
 - CLASS 3
 - CLASS 4
 - LEGAL TRAIL
 - INTERSTATE OR DIVIDED HIGHWAY
 - STATE - HARD SURFACE OR PAVED
 - TOWN - HARD SURFACE OR PAVED
 - GRAVEL
 - SOIL OR GRADED AND DRAINED EARTH
 - UNIMPROVED OR PRIMITIVE
 - IMPASSABLE OR UNTRAVELED
 - LEGAL TRAIL
 - DISCONTINUED
 - HIGHWAY CLASS CHANGE
 - RAILROAD
 - INACTIVE RAILROAD

- POLITICAL SUBDIVISIONS**
- STATE BOUNDARY
 - COUNTY BOUNDARY
 - TOWN BOUNDARY
 - VILLAGE BOUNDARY
 - URBAN COMPACT BOUNDARY
 - WATER BODY
 - STREAM OR BROOK
 - BRIDGE OR CULVERT
 - BRIDGE OR CULVERT GREATER THAN 20'
 - BRIDGE OR CULVERT 6' - 20'
 - TOWN SHORT STRUCTURE
 - B34 / C34 STATE BRIDGE OR CULVERT IDENTIFIER
 - B34 / C34 TOWN BRIDGE OR CULVERT IDENTIFIER

- FEDERAL CLASSIFICATION IDENTIFIER**
- FAU URBAN ARTERIAL OR COLLECTOR
 - MA MINOR ARTERIAL
 - MJC MAJOR COLLECTOR
 - MNC MINOR COLLECTOR
 - PA PRINCIPAL ARTERIAL

STRUCTURES - SURFACE WATER NOTE:

STRUCTURES:
Town short structures (bridges or culverts from 6-feet to less than 20-feet) are drawn from the Vermont Online Bridge & Culvert Inventory Tool (VOBCIT) database.
NOTE: Town shorts are not consistently tagged within VOBCIT.

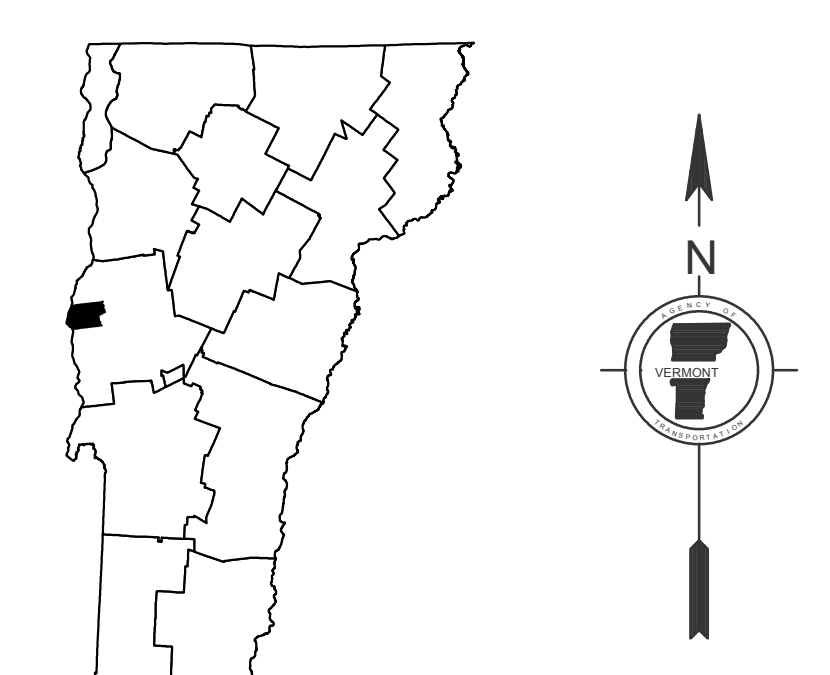
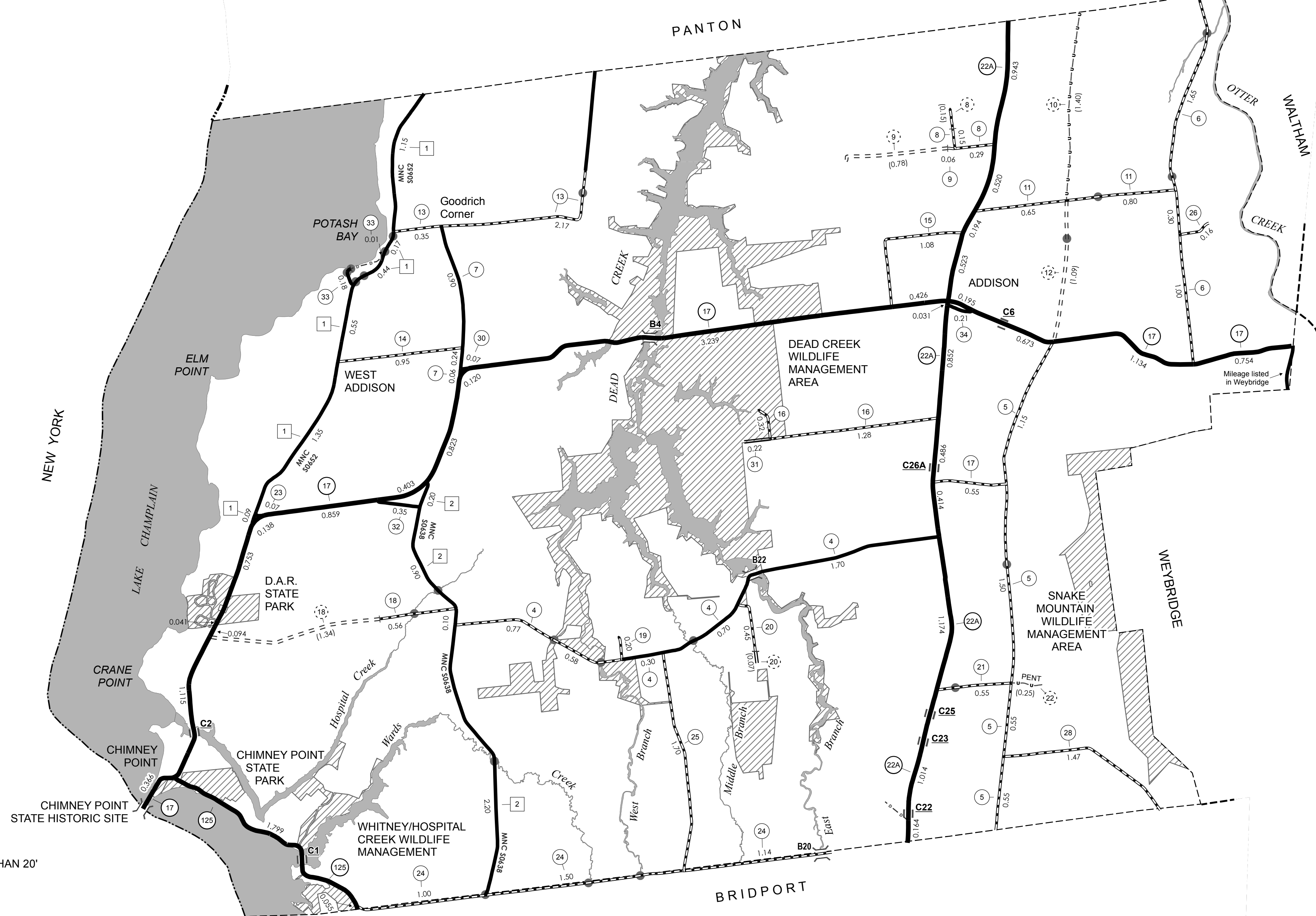
SURFACE WATERS:
The surface waters are from the Vermont Hydrological Dataset (VHD). Only the named streams are shown.

DISCLAIMER:

The untraveled highways (laid-out town highways), discontinued highways, and legal trails shown hereon are those of which the Agency of Transportation has record; others may exist.

Highway and bridge data by the Agency of Transportation. All other data from the Vermont Center for Geographic Information.

Vermont State Plane Coordinate System
North American Datum of 1983
SPCS_Zone_Identifier: 4400
Geodetic Reference System 80
4,000-meter grid, Easting - Northing



**VERMONT
GENERAL HIGHWAY MAP
Town of Addison**

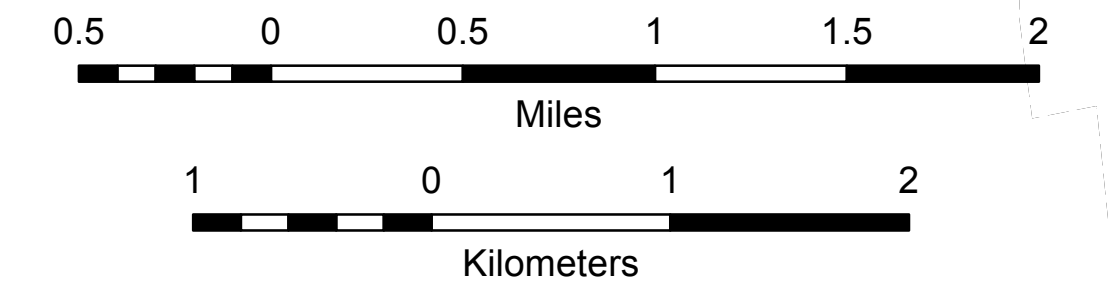
ADDISON COUNTY

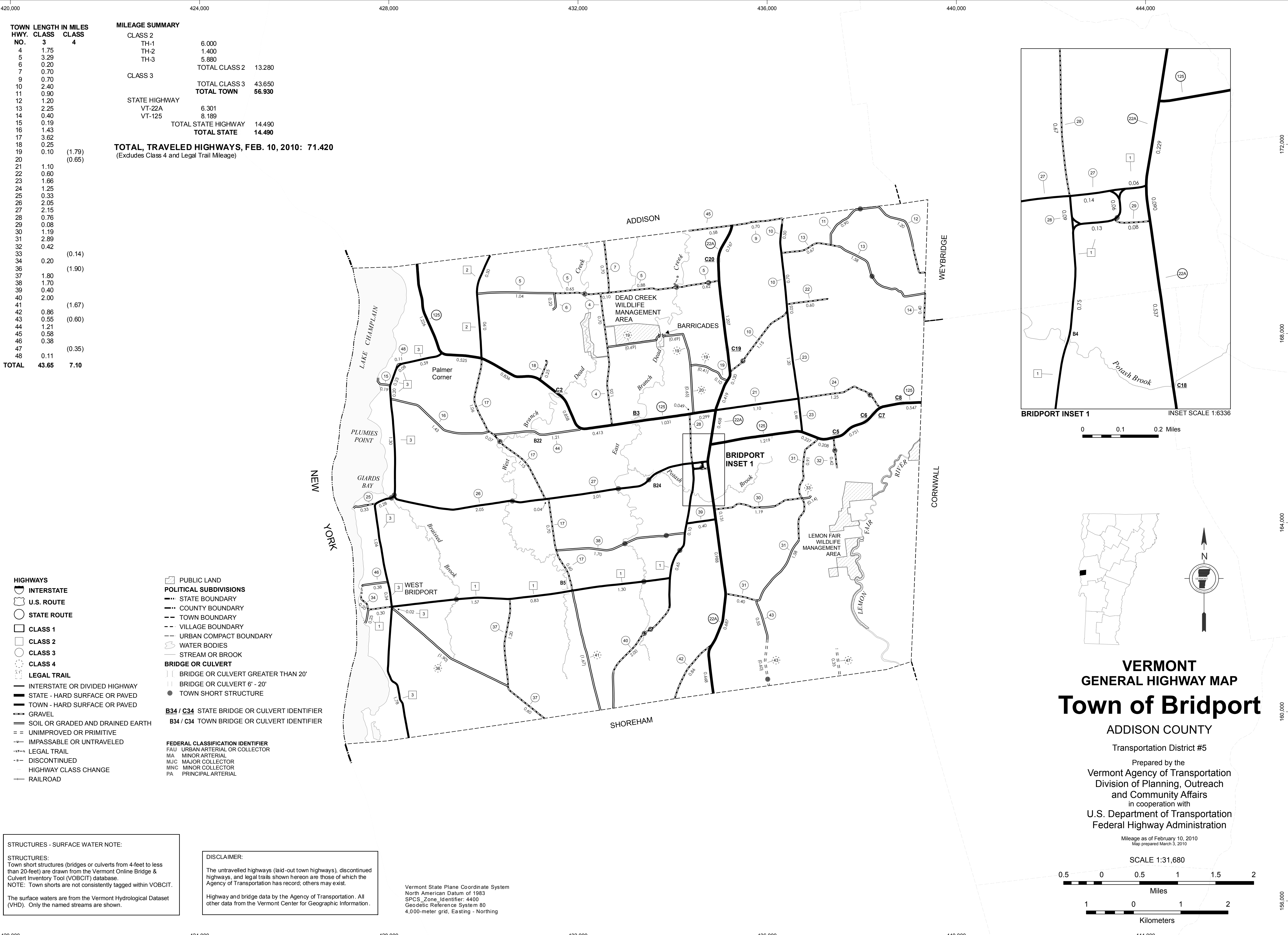
Transportation District #5

Prepared by the
Vermont Agency of Transportation
Division of Policy, Planning & Intermodal Development
in cooperation with
U.S. Department of Transportation
Federal Highway Administration

Mileage as of February 10, 2011
Map prepared October 26, 2011

SCALE 1:31,680





TOWN NO.	LENGTH IN MILES	HWY. CLASS 3	CLASS 4
4	1.75		
5	3.29		
6	0.20		
7	0.70		
9	0.70		
10	2.40		
11	0.90		
12	1.20		
13	2.25		
14	0.40		
15	0.19		
16	1.43		
17	3.62		
18	0.25		
19	0.10	(1.79)	(0.65)
20			
21	1.10		
22	0.60		
23	1.66		
24	1.25		
25	0.33		
26	2.05		
27	2.15		
28	0.78		
29	0.08		
30	1.19		
31	2.89		
32	0.42		
33		(0.14)	
34	0.20		
36		(1.90)	
37	1.80		
38	1.70		
39	0.40		
40	2.00		
41		(1.67)	
42	0.86		
43	0.55	(0.60)	
44	1.21		
45	0.58		
46	0.38		
47		(0.35)	
48	0.11		
TOTAL	43.65	7.10	

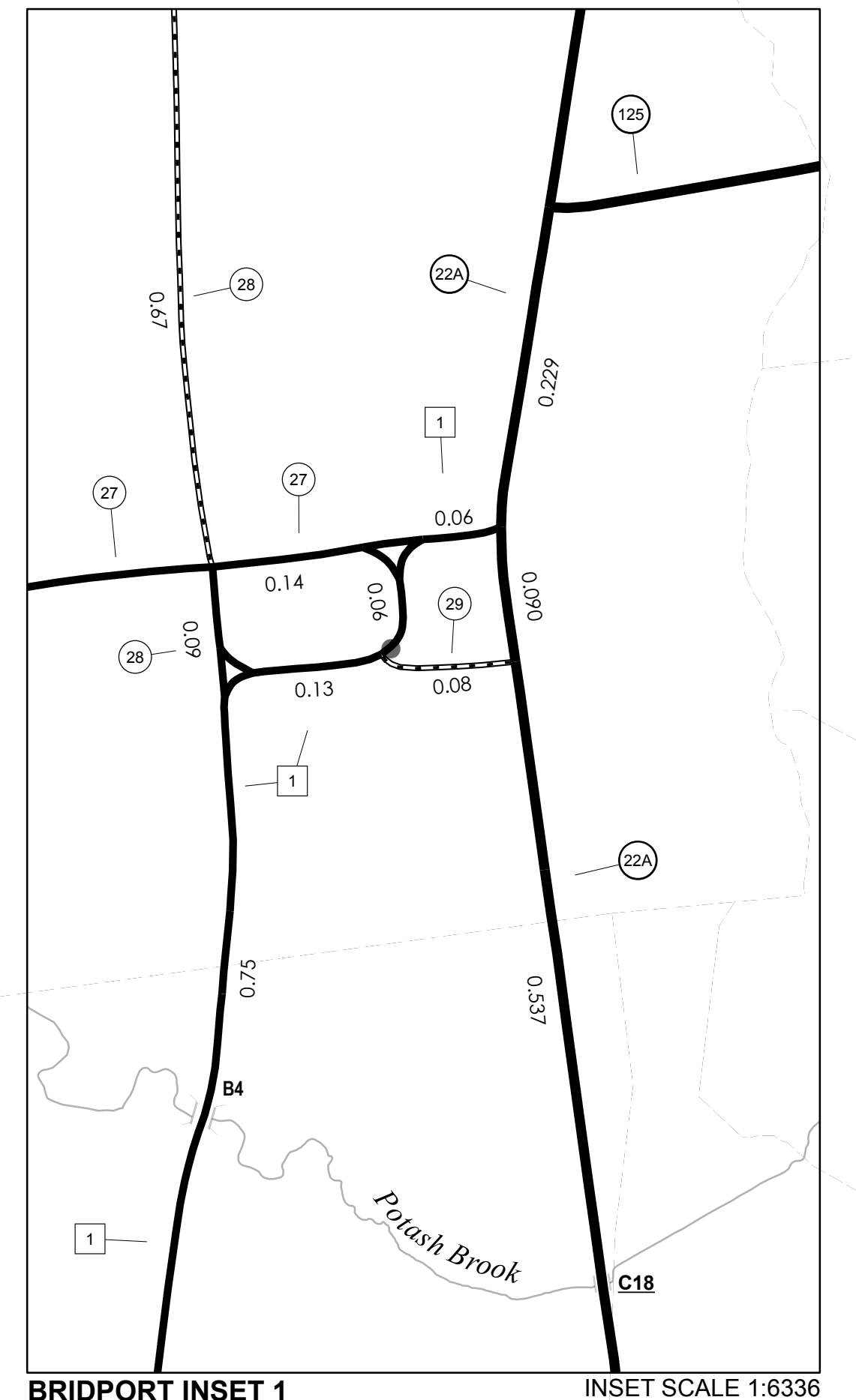
MILEAGE SUMMARY

CLASS 2	LENGTH	TOTAL CLASS 2
TH-1	6.000	
TH-2	1.400	
TH-3	5.880	
TOTAL CLASS 2	13.280	

CLASS 3	LENGTH	TOTAL CLASS 3
TOTAL CLASS 3	43.650	
TOTAL TOWN	56.930	

STATE HIGHWAY	LENGTH	TOTAL STATE HIGHWAY
VT-22A	6.301	
VT-125	8.189	
TOTAL STATE HIGHWAY	14.490	

TOTAL, TRAVELED HIGHWAYS, FEB. 10, 2010: 71.420
(Excludes Class 4 and Legal Trail Mileage)



- HIGHWAYS**
- INTERSTATE
 - U.S. ROUTE
 - STATE ROUTE
 - CLASS 1
 - CLASS 2
 - CLASS 3
 - CLASS 4
 - LEGAL TRAIL
 - INTERSTATE OR DIVIDED HIGHWAY
 - STATE - HARD SURFACE OR PAVED
 - TOWN - HARD SURFACE OR PAVED
 - GRAVEL
 - SOIL OR GRADED AND DRAINED EARTH
 - UNIMPROVED OR PRIMITIVE
 - IMPASSABLE OR UNTRAVELED
 - LEGAL TRAIL
 - DISCONTINUED
 - HIGHWAY CLASS CHANGE
 - RAILROAD
- POLITICAL SUBDIVISIONS**
- STATE BOUNDARY
 - COUNTY BOUNDARY
 - TOWN BOUNDARY
 - VILLAGE BOUNDARY
 - URBAN COMPACT BOUNDARY
 - WATER BODIES
 - STREAM OR BROOK
- BRIDGE OR CULVERT**
- BRIDGE OR CULVERT GREATER THAN 20'
 - BRIDGE OR CULVERT 6' - 20'
 - TOWN SHORT STRUCTURE
- B34 / C34 STATE BRIDGE OR CULVERT IDENTIFIER**
- B34 / C34 TOWN BRIDGE OR CULVERT IDENTIFIER**
- FEDERAL CLASSIFICATION IDENTIFIER**
- FAU URBAN ARTERIAL OR COLLECTOR
 - MA MINOR ARTERIAL
 - MJC MAJOR COLLECTOR
 - MNC MINOR COLLECTOR
 - PA PRINCIPAL ARTERIAL

STRUCTURES - SURFACE WATER NOTE:

STRUCTURES: Town short structures (bridges or culverts from 4-feet to less than 20-feet) are drawn from the Vermont Online Bridge & Culvert Inventory Tool (VOBCIT) database.

NOTE: Town shorts are not consistently tagged within VOBCIT.

The surface waters are from the Vermont Hydrological Dataset (VHD). Only the named streams are shown.

DISCLAIMER:

The untraveled highways (laid-out town highways), discontinued highways, and legal trails shown hereon are those of which the Agency of Transportation has record; others may exist.

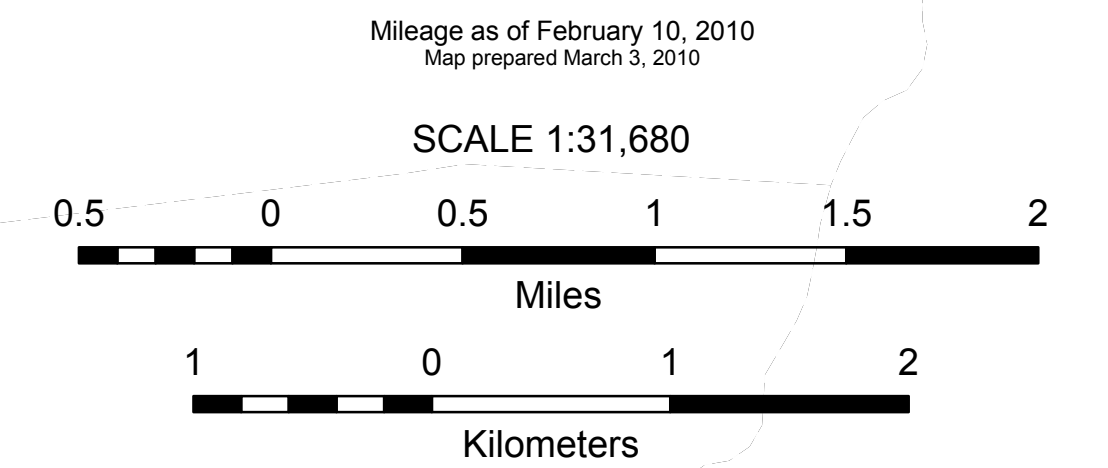
Highway and bridge data by the Agency of Transportation. All other data from the Vermont Center for Geographic Information.

Vermont State Plane Coordinate System
North American Datum of 1983
SPCS Zone Identifier: 4400
Geodetic Reference System 80
4,000-meter grid, Easting - Northing

VERMONT GENERAL HIGHWAY MAP
Town of Bridport
ADDISON COUNTY

Transportation District #5

Prepared by the
Vermont Agency of Transportation
Division of Planning, Outreach
and Community Affairs
in cooperation with
U.S. Department of Transportation
Federal Highway Administration



TOWN HWY NO.	LENGTH IN MILES CLASS 4	E 444 000 m
1	1.600	
2	0.750	
3	0.950	
4	0.500	
5	0.340	
6	0.800	
7	0.640	
8	0.000	
9	0.000	
10	0.000	
11	0.000	
12	0.000	
13	0.000	
14	0.000	
15	0.000	
16	0.000	
17	0.000	
18	0.000	
19	0.000	
20	0.000	
21	0.000	
22	0.000	
23	0.000	
24	0.000	
25	0.000	
26	0.000	
27	0.000	
28	0.000	
29	0.000	
30	0.000	
31	0.000	
32	0.000	
33	0.000	
34	0.000	
35	0.000	
36	0.000	
37	0.000	
38	0.000	
39	0.000	
40	0.000	
41	0.000	
42	0.000	
43	0.000	
44	0.000	
45	0.000	
46	0.000	
TOTAL	24.130	5.600

MILEAGE SUMMARY

CLASS 1 TOWN HIGHWAYS:		
NO. 1	1.225	1.225
TOTAL CLASS 1 TOWN HWYS.		
CLASS 2 TOWN HIGHWAYS:		
NO. 2	2.410	
NO. 3	0.430	
NO. 4	1.100	
NO. 5	3.680	
NO. 6	1.590	
NO. 7	1.880	
TOTAL CLASS 2 TOWN HWYS.	11.090	
CLASS 3 TOWN HIGHWAYS:		
TOTAL CLASS 3 TOWN HWYS.	24.130	36.445
TOTAL TOWN HWYS.		
STATE HIGHWAYS:		
INTERSTATE RAMP	0.000	0.000
TOTAL INTERSTATE HWYS.		
STATE HWY. 17	2.313	
STATE HWY. 116	11.040	
TOTAL NON-INTERSTATE HWYS.	13.353	13.353
TOTAL STATE HWYS.		
TOTAL TRAVELLED HWYS., FEB. 10, 2004		49.798
(EXCLUDES CLASS 4 MILEAGE)		

HIGHWAYS

Interstate	INTERSTATE
State Highway System	STATE HIGHWAY SYSTEM
Town Highway System	TOWN HIGHWAY SYSTEM
Impassable or Untraveled	IMPASSABLE OR UNTRAVELED
Discontinued	DISCONTINUED
Legal Trail	LEGAL TRAIL
Foot Trail	FOOT TRAIL

ROAD SURFACE TYPES

State Paved	STATE PAVED
Other Paved	OTHER PAVED
State Gravel	STATE GRAVEL
Other Gravel	OTHER GRAVEL
Graded and Drained	GRADED AND DRAINED
Unimproved/Primitive	UNIMPROVED/PRIMITIVE

MISCELLANEOUS

Bridge or Culvert < 6'	BRIDGE OR CULVERT < 6'
Bridge or Culvert 6' - 20'	BRIDGE OR CULVERT 6' - 20'
Bridge Greater Than 20'	BRIDGE GREATER THAN 20'
Covered Bridge	COVERED BRIDGE

NATURAL FEATURES

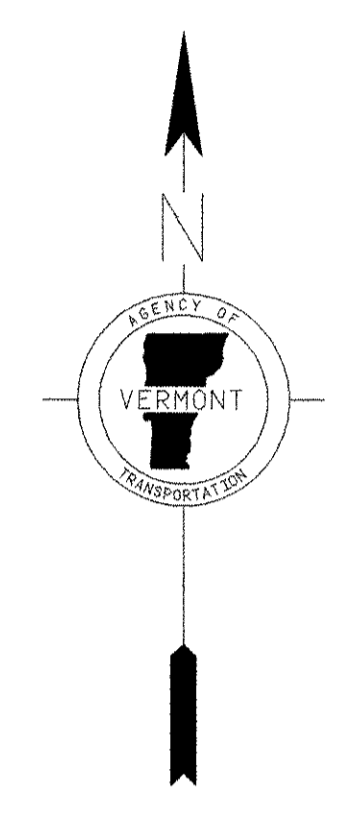
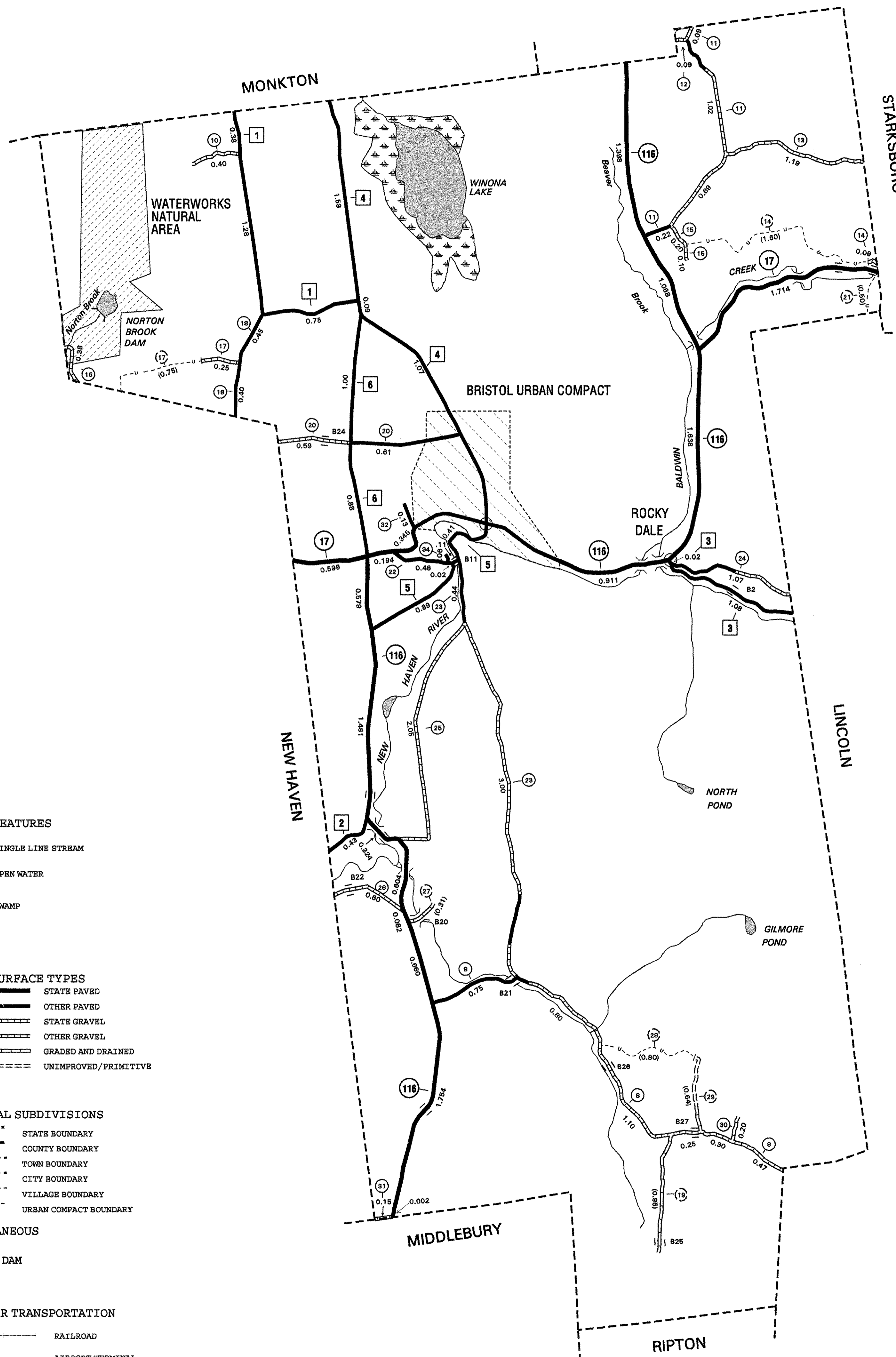
Single Line Stream	SINGLE LINE STREAM
Open Water	OPEN WATER
Swamp	SWAMP

POLITICAL SUBDIVISIONS

State Boundary	STATE BOUNDARY
County Boundary	COUNTY BOUNDARY
Town Boundary	TOWN BOUNDARY
City Boundary	CITY BOUNDARY
Village Boundary	VILLAGE BOUNDARY
Urban Compact Boundary	URBAN COMPACT BOUNDARY

OTHER TRANSPORTATION

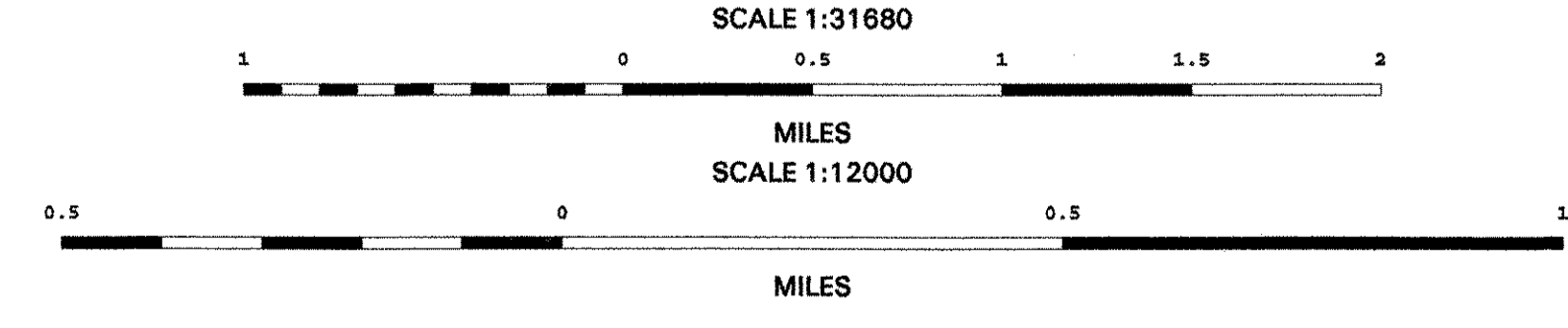
Dam	DAM
Railroad	RAILROAD
Airport Terminal	AIRPORT TERMINAL



VERMONT GENERAL HIGHWAY MAP

TOWN OF BRISTOL

PREPARED BY THE
 VERMONT AGENCY OF TRANSPORTATION
 PROGRAM DEVELOPMENT DIVISION
 IN COOPERATION WITH
 U. S. DEPARTMENT OF TRANSPORTATION
 FEDERAL HIGHWAY ADMINISTRATION

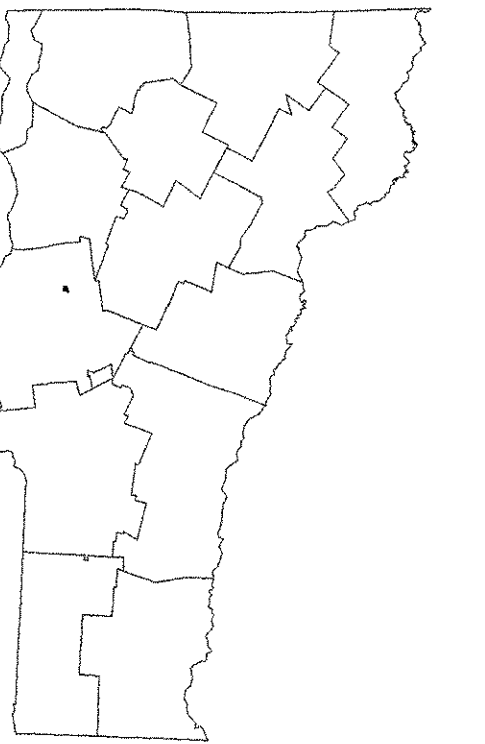



DISCLAIMER:
 Highway and bridge data by Vermont Agency of Transportation, Division of Program Development. All other data from Vermont Center for Geographic Information.

TOWN HWY NO.	LENGTH IN MILES CLASS	MILES CLASS
300	0.270	4
302	0.530	4
304	0.150	4
306	0.200	4
308	0.230	4
310	0.230	4
312	0.060	4
314	0.340	4
316	0.320	4
318	0.360	4
320	0.200	4
322	0.040	4
324	0.080	4
325	0.110	4
326	0.150	4
327	0.150	4
328	0.140	4
330	0.150	4
332	0.070	4
334	0.150	4
335	0.100	4
338	0.790	4
339	0.070	4
340	0.100	4
342	0.240	4
344	0.050	4
346	0.210	4
TOTAL	5.490	0.050

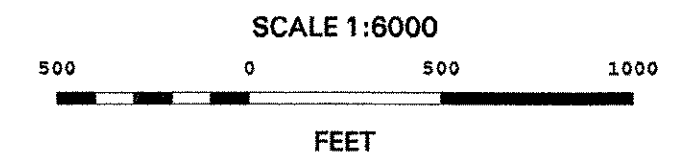
MILEAGE SUMMARY

CLASS 1 TOWN HIGHWAYS:			
NO. 1	1.225		
TOTAL CLASS 1 TOWN HWYS.	1.225		
CLASS 2 TOWN HIGHWAYS:			
NO. 4	0.930		
NO. 5	0.180		
TOTAL CLASS 2 TOWN HWYS.	1.110		
CLASS 3 TOWN HIGHWAYS:			
TOTAL CLASS 3 TOWN HWYS.	5.490		
TOTAL TOWN HWYS.	7.825		
STATE HIGHWAYS:			
INTERSTATE RAMP	0.000		
TOTAL INTERSTATE HWYS.	0.000		
TOTAL NON-INTERSTATE HWYS.	0.000		
TOTAL STATE HWYS.	0.000		
TOTAL, TRAVELLED HWYS., FEB. 10, 2004	7.825		
(EXCLUDES CLASS 4 MILEAGE)			

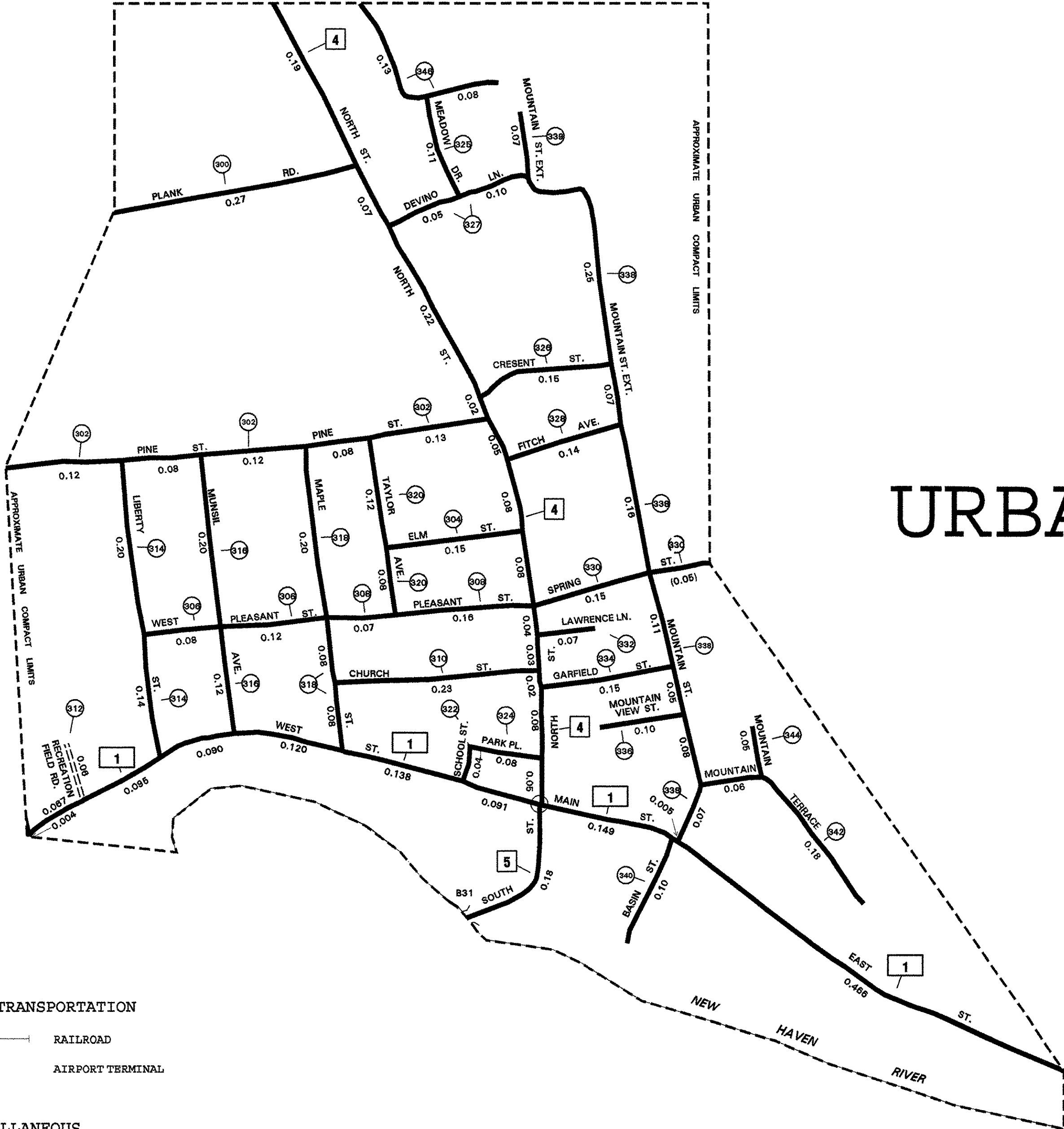


VERMONT GENERAL HIGHWAY MAP URBAN COMPACT OF BRISTOL

PREPARED BY THE
VERMONT AGENCY OF TRANSPORTATION
PROGRAM DEVELOPMENT DIVISION
IN COOPERATION WITH
U. S. DEPARTMENT OF TRANSPORTATION
FEDERAL HIGHWAY ADMINISTRATION



- HIGHWAYS**
- INTERSTATE
 - STATE HIGHWAY SYSTEM
 - TOWN HIGHWAY SYSTEM
 - IMPASSABLE OR UNTRAVELED
 - DISCONTINUED
 - LEGAL TRAIL
 - FOOT TRAIL
- ROAD SURFACE TYPES**
- STATE PAVED
 - OTHER PAVED
 - STATE GRAVEL
 - OTHER GRAVEL
 - GRADED AND DRAINED
 - UNIMPROVED/PRIMITIVE
- NATURAL FEATURES**
- SINGLE LINE STREAM
 - OPEN WATER
 - SWAMP
- POLITICAL SUBDIVISIONS**
- STATE BOUNDARY
 - COUNTY BOUNDARY
 - TOWN BOUNDARY
 - CITY BOUNDARY
 - VILLAGE BOUNDARY
 - URBAN COMPACT BOUNDARY
- OTHER TRANSPORTATION**
- RAILROAD
 - AIRPORT TERMINAL
- MISCELLANEOUS**
- DAM
- INTERCHANGE NUMBER**
- 89 INTERSTATE ROUTE
 - 2 U. S. NUMBERED ROUTE
 - 3 STATE NUMBERED ROUTE
 - 7 INTERCHANGE NUMBER
 - 4 CLASS 1 TOWN HIGHWAY
 - 2 CLASS 2 TOWN HIGHWAY
 - 8 CLASS 3 TOWN HIGHWAY
 - 6 CLASS 4 TOWN HIGHWAY
 - NFR NATIONAL FOREST ROAD
 - SFH STATE FOREST HIGHWAY
 - BRIDGE OR CULVERT < 6'
 - BRIDGE OR CULVERT 6' - 20'
 - BRIDGE GREATER THAN 20'
 - COVERED BRIDGE



DISCLAIMER:
Highway and bridge data by Vermont Agency of Transportation, Division of Program Development. All other data from Vermont Center for Geographic Information.

TOWN LENGTH IN MILES		
HWY. NO.	CLASS 3	CLASS 4
4	3.50	
5	1.20	
6	2.55	
7	2.05	
8	1.40	
9	1.85	
11	0.09	
12	0.75	
13	0.43	
14	0.32	
15	0.10	
16	1.25	
17	0.55	
18	1.68	
19	1.35	
20	0.18	
21	1.13	
22	0.28	(1.02)
23		(0.10)
24	0.11	
25	1.75	
26	0.58	
27	1.14	
28	1.05	
29	0.03	(0.27)
30	0.11	
31		(0.02)
32	0.10	(0.07)
33	0.05	
34	0.04	
35	0.10	
TOTAL	25.72	1.48

MILEAGE SUMMARY			
CLASS 2			
TH-1	2.200		
TH-2	2.490		
TH-3	1.900		
TOTAL CLASS 2	6.590		
CLASS 3			
TOTAL CLASS 3	25.720		
TOTAL TOWN	32.310		
STATE HIGHWAY			
VT-30	6.359		
VT-74	2.899		
VT-125	4.258		
TOTAL STATE HIGHWAY	13.516		
TOTAL STATE	13.516		

TOTAL, TRAVELED HIGHWAYS, FEB. 10, 2010: 45.826
(Excludes Class 4 and Legal Trail Mileage)

- HIGHWAYS**
- INTERSTATE
 - U.S. ROUTE
 - STATE ROUTE
 - CLASS 1
 - CLASS 2
 - CLASS 3
 - CLASS 4
 - LEGAL TRAIL
 - INTERSTATE OR DIVIDED HIGHWAY
 - STATE - HARD SURFACE OR PAVED
 - TOWN - HARD SURFACE OR PAVED
 - GRAVEL
 - SOIL OR GRADED AND DRAINED EARTH
 - UNIMPROVED OR PRIMITIVE
 - IMPASSABLE OR UNTRAVELED
 - LEGAL TRAIL
 - DISCONTINUED
 - HIGHWAY CLASS CHANGE
 - RAILROAD

- POLITICAL SUBDIVISIONS**
- STATE BOUNDARY
 - COUNTY BOUNDARY
 - TOWN BOUNDARY
 - VILLAGE BOUNDARY
 - URBAN COMPACT BOUNDARY
 - WATER BODIES
 - STREAM OR BROOK
- BRIDGE OR CULVERT**
- BRIDGE OR CULVERT GREATER THAN 20'
 - BRIDGE OR CULVERT 6' - 20'
 - TOWN SHORT STRUCTURE
- B34 / C34 STATE BRIDGE OR CULVERT IDENTIFIER**
B34 / C34 TOWN BRIDGE OR CULVERT IDENTIFIER
- P PARK AND RIDE**
- FEDERAL CLASSIFICATION IDENTIFIER**
- FAU URBAN ARTERIAL OR COLLECTOR
 - MJC MAJOR COLLECTOR
 - MNC MINOR COLLECTOR
 - PA PRINCIPAL ARTERIAL

STRUCTURES - SURFACE WATER NOTE:

STRUCTURES:
Town short structures (bridges or culverts from 4-feet to less than 20-feet) are drawn from the Vermont Online Bridge & Culvert Inventory Tool (VOBCIT) database.
NOTE: Town shorts are not consistently tagged within VOBCIT.

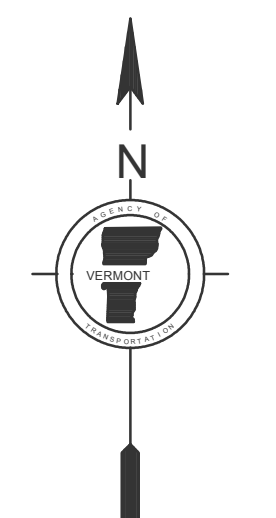
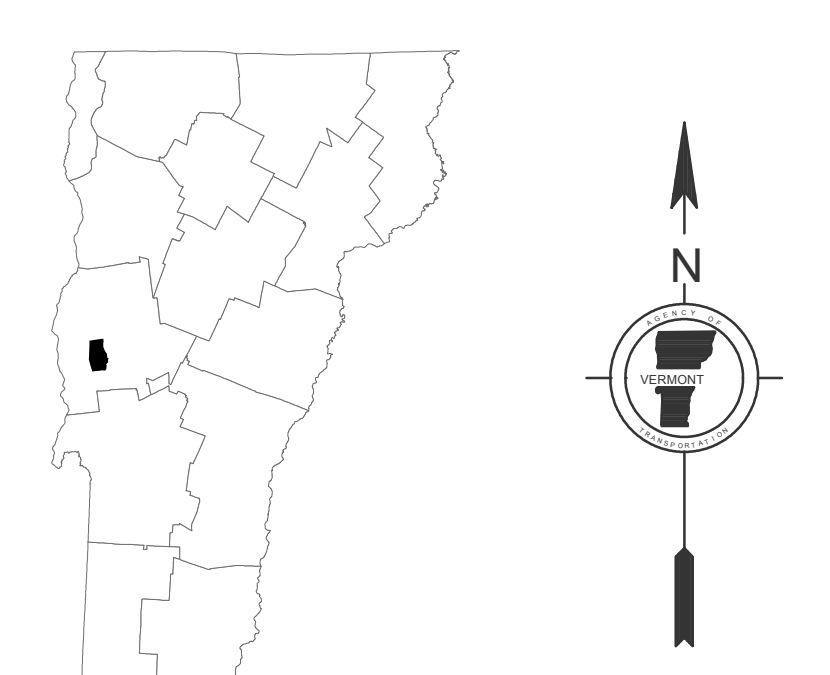
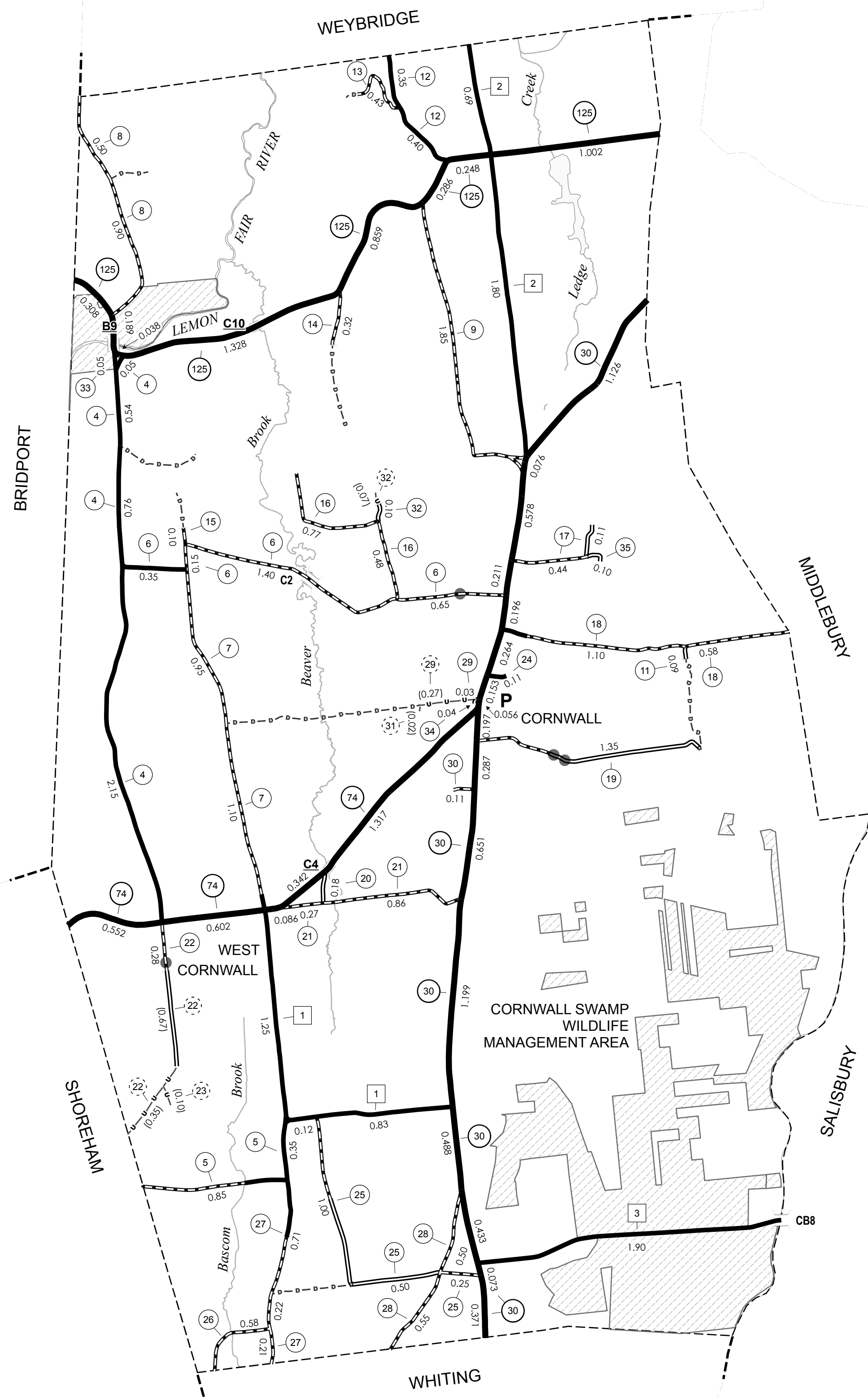
The surface waters are from the Vermont Hydrological Dataset (VHD). Only the named streams are shown.

DISCLAIMER:

The untraveled highways (laid-out town highways), discontinued highways, and legal trails shown hereon are those of which the Agency of Transportation has record; others may exist.

Highway and bridge data by the Agency of Transportation. All other data from the Vermont Center for Geographic Information.

Vermont State Plane Coordinate System
North American Datum of 1983
SPCS Zone Identifier: 4400
Geodetic Reference System 80
4,000-meter grid, Easting - Northing



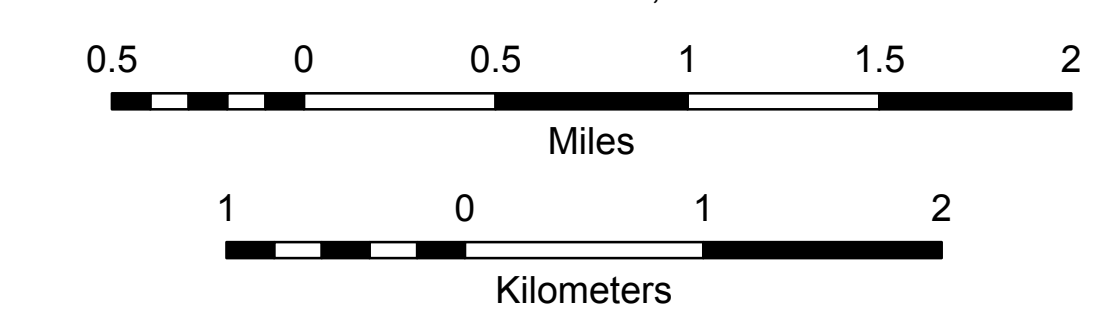
VERMONT
GENERAL HIGHWAY MAP
Town of Cornwall

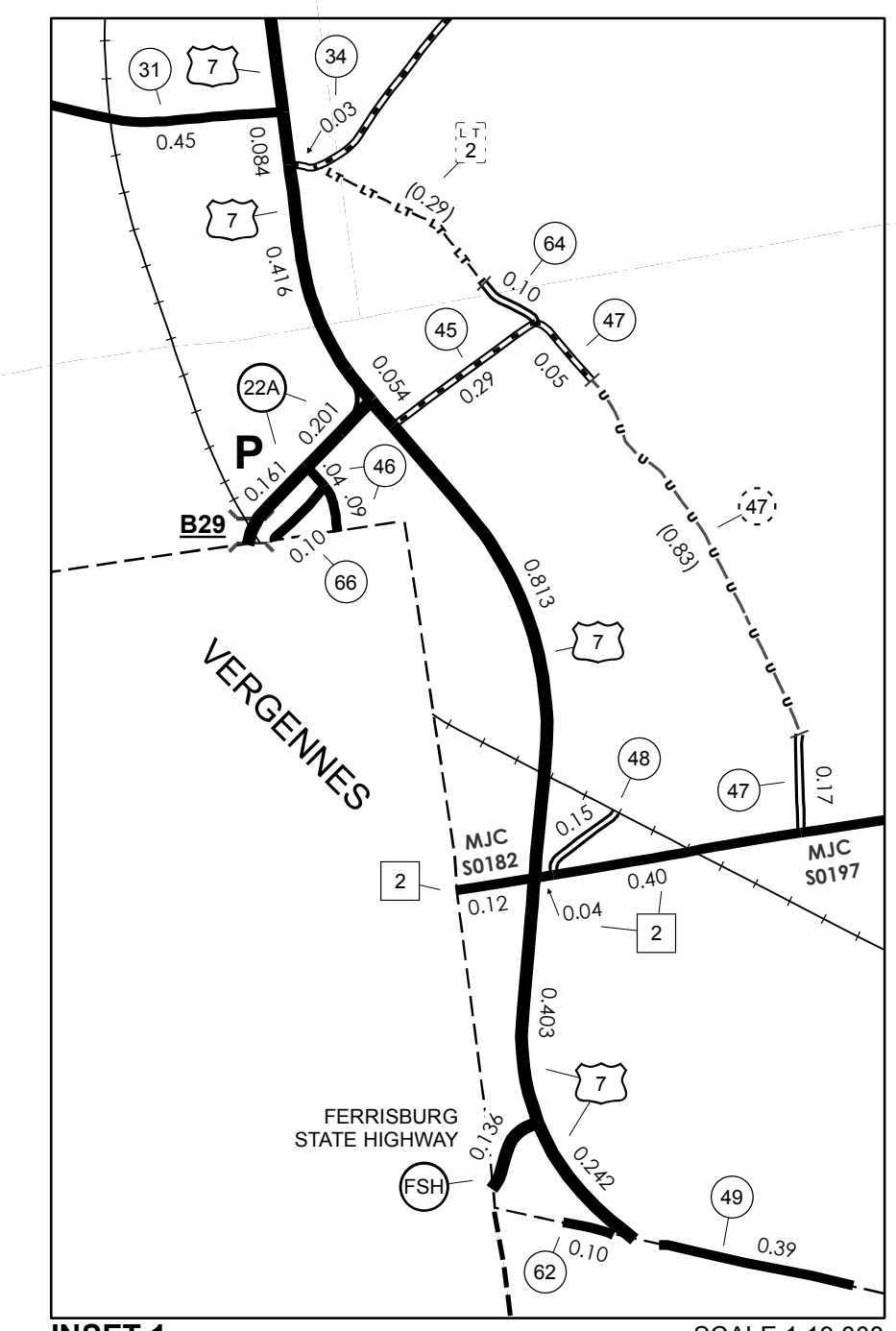
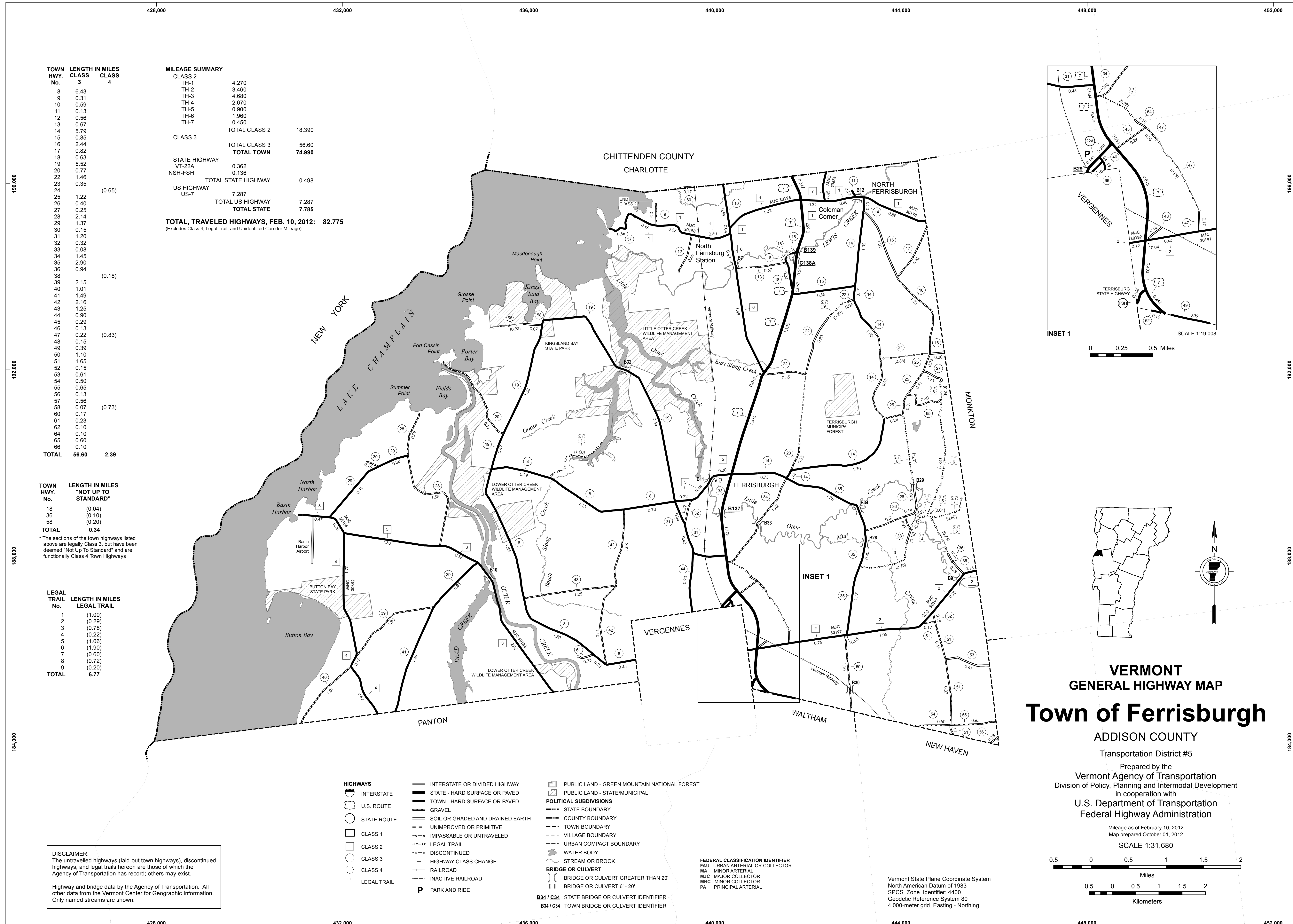
ADDISON COUNTY
Transportation District #5

Prepared by the
Vermont Agency of Transportation
Division of Planning, Outreach
and Community Affairs
in cooperation with
U.S. Department of Transportation
Federal Highway Administration

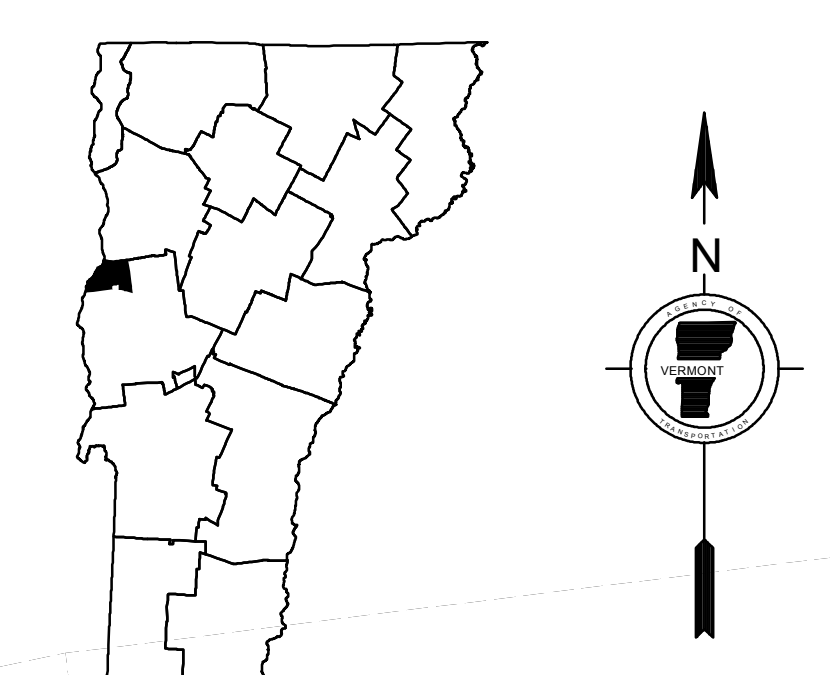
Mileage as of February 10, 2010
Map prepared April 6, 2010

SCALE 1:31,680





0 0.25 0.5 Miles



VERMONT GENERAL HIGHWAY MAP Town of Ferrisburgh

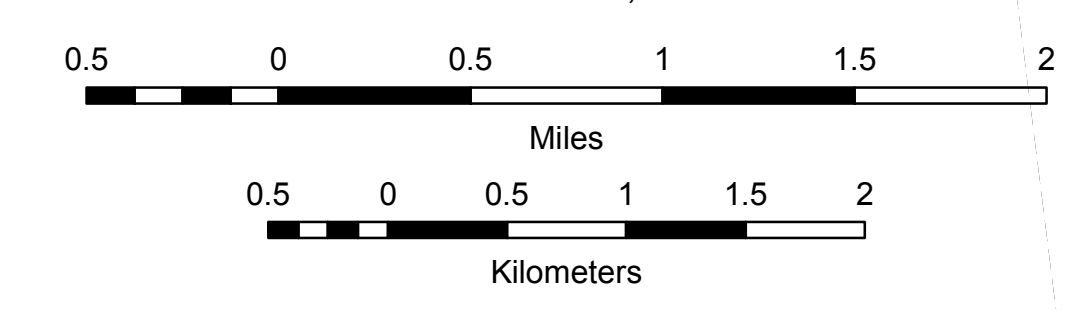
ADDISON COUNTY

Transportation District #5

Prepared by the
Vermont Agency of Transportation
Division of Policy, Planning and Intermodal Development
in cooperation with
U.S. Department of Transportation
Federal Highway Administration

Mileage as of February 10, 2012
Map prepared October 01, 2012

SCALE 1:31,680



TOWN HWY. No.	LENGTH IN MILES CLASS 3	CLASS 4
8	6.43	
9	0.31	
10	0.59	
11	0.13	
12	0.56	
13	0.67	
14	5.79	
15	0.85	
16	2.44	
17	0.82	
18	0.63	
19	5.52	
20	0.77	
22	1.46	
23	0.35	
24		(0.65)
25	1.22	
26	0.40	
27	0.25	
28	2.14	
29	1.37	
30	0.15	
31	1.20	
32	0.32	
33	0.08	
34	1.45	
35	2.90	
36	0.94	
38		(0.18)
39	2.15	
40	1.01	
41	1.49	
42	2.16	
43	1.25	
44	0.90	
45	0.29	
46	0.13	
47	0.22	(0.83)
48	0.15	
49	0.39	
50	1.10	
51	1.65	
52	0.15	
53	0.61	
54	0.50	
55	0.65	
56	0.13	
57	0.56	(0.73)
58	0.07	
60	0.17	
61	0.23	
62	0.10	
64	0.10	
65	0.60	
66	0.10	
TOTAL	56.60	2.39

MILEAGE SUMMARY	
CLASS 2	
TH-1	4.270
TH-2	3.460
TH-3	4.680
TH-4	2.670
TH-5	0.900
TH-6	1.960
TH-7	0.450
TOTAL CLASS 2	18.390
CLASS 3	
TOTAL CLASS 3	56.60
TOTAL TOWN	74.990
STATE HIGHWAY	
VT-22A	0.362
NSH-FSH	0.136
TOTAL STATE HIGHWAY	0.498
US HIGHWAY	
US-7	7.287
TOTAL US HIGHWAY	7.287
TOTAL STATE	7.785

TOTAL, TRAVELED HIGHWAYS, FEB. 10, 2012: 82.775
(Excludes Class 4, Legal Trail, and Unidentified Corridor Mileage)

TOWN HWY. No.	LENGTH IN MILES "NOT UP TO STANDARD"
18	(0.04)
36	(0.10)
58	(0.20)
TOTAL	0.34

*The sections of the town highways listed above are legally Class 3, but have been deemed "Not Up To Standard" and are functionally Class 4 Town Highways

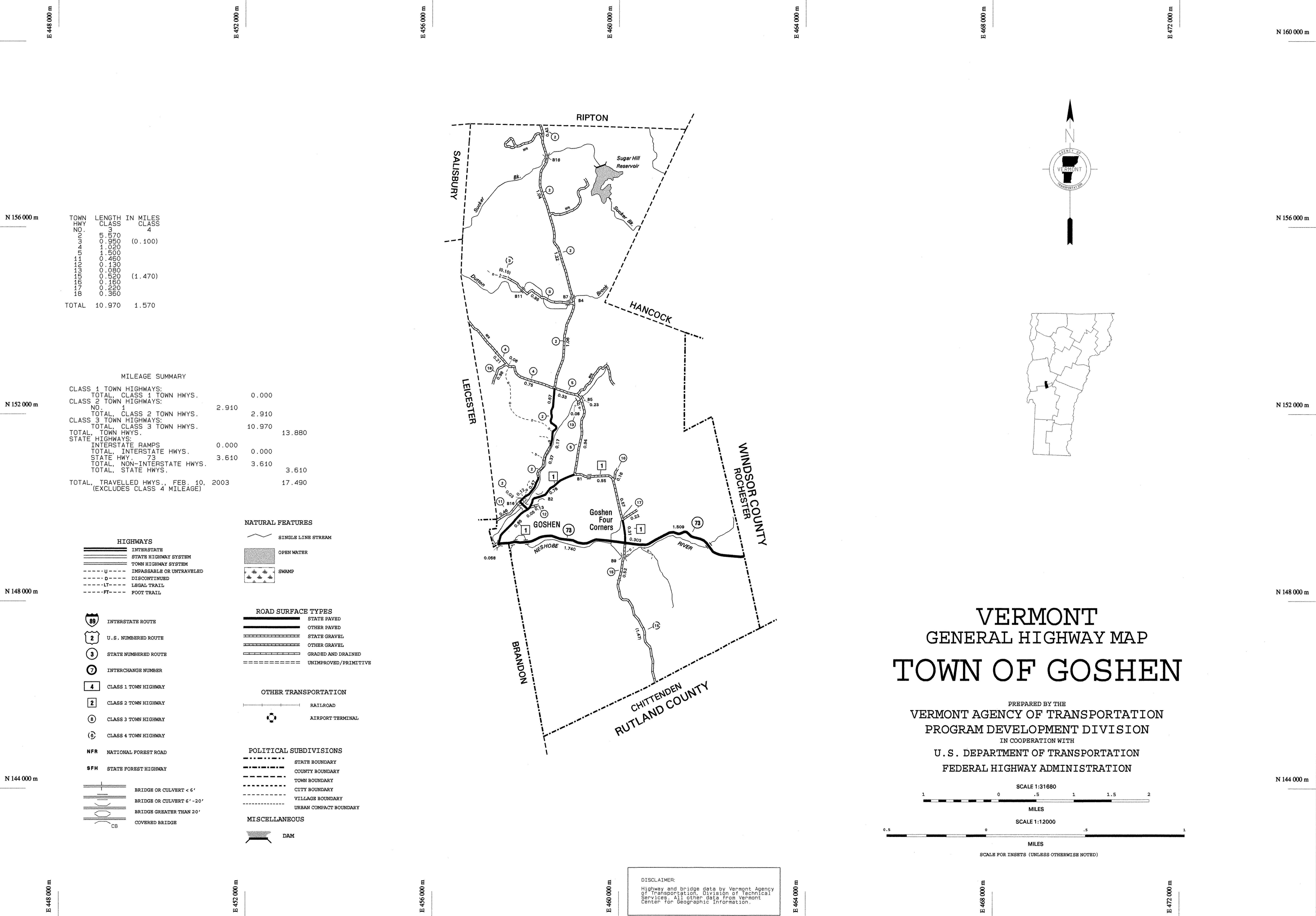
LEGAL TRAIL No.	LENGTH IN MILES LEGAL TRAIL
1	(1.00)
2	(0.29)
3	(0.78)
4	(0.22)
5	(1.06)
6	(1.90)
7	(0.60)
8	(0.72)
9	(0.20)
TOTAL	6.77

DISCLAIMER:
The untraveled highways (laid-out town highways), discontinued highways, and legal trails hereon are those of which the Agency of Transportation has record; others may exist.
Highway and bridge data by the Agency of Transportation. All other data from the Vermont Center for Geographic Information. Only named streams are shown.

- HIGHWAYS**
- INTERSTATE
- U.S. ROUTE
- STATE ROUTE
- CLASS 1
- CLASS 2
- CLASS 3
- CLASS 4
- LEGAL TRAIL
- DISCONTINUED
- HIGHWAY CLASS CHANGE
- RAILROAD
- INACTIVE RAILROAD
- P PARK AND RIDE
- INTERSTATE OR DIVIDED HIGHWAY
- STATE - HARD SURFACE OR PAVED
- TOWN - HARD SURFACE OR PAVED
- GRAVEL
- SOIL OR GRADED AND DRAINED EARTH
- UNIMPROVED OR PRIMITIVE
- IMPASSABLE OR UNTRAVELED
- LEGAL TRAIL
- DISCONTINUED
- HIGHWAY CLASS CHANGE
- RAILROAD
- INACTIVE RAILROAD
- P PUBLIC LAND - GREEN MOUNTAIN NATIONAL FOREST
- PUBLIC LAND - STATE/MUNICIPAL
- POLITICAL SUBDIVISIONS**
- STATE BOUNDARY
- COUNTY BOUNDARY
- TOWN BOUNDARY
- VILLAGE BOUNDARY
- URBAN COMPACT BOUNDARY
- WATER BODY
- STREAM OR BROOK
- BRIDGE OR CULVERT**
- BRIDGE OR CULVERT GREATER THAN 20'
- BRIDGE OR CULVERT 6' - 20'
- B34 / C34 STATE BRIDGE OR CULVERT IDENTIFIER
- B34 / C34 TOWN BRIDGE OR CULVERT IDENTIFIER

FEDERAL CLASSIFICATION IDENTIFIER
FAU URBAN ARTERIAL OR COLLECTOR
MA MINOR ARTERIAL
MJC MAJOR COLLECTOR
MNC MINOR COLLECTOR
PA PRINCIPAL ARTERIAL

Vermont State Plane Coordinate System
North American Datum of 1983
SPCS_Zone_Identifier: 4400
Geodetic Reference System 80
4,000-meter grid, Easting - Northing



TOWN HWY NO.	LENGTH IN MILES CLASS 3	LENGTH IN MILES CLASS 4
1	5.570	
2	0.950	(0.100)
3	1.020	
4	1.500	
5	0.460	
6	0.130	
7	0.080	
8	0.520	(1.470)
9	0.150	
10	0.220	
11	0.360	
TOTAL	10.970	1.570

MILEAGE SUMMARY

CLASS 1 TOWN HIGHWAYS:			
TOTAL CLASS 1 TOWN HWYS.	0.000		
CLASS 2 TOWN HIGHWAYS:			
TOTAL CLASS 2 TOWN HWYS.	2.910	2.910	
CLASS 3 TOWN HIGHWAYS:			
TOTAL CLASS 3 TOWN HWYS.	10.970		13.880
TOTAL TOWN HWYS.			
STATE HIGHWAYS:			
INTERSTATE RAMP	0.000		
TOTAL INTERSTATE HWYS.	0.000		
STATE HWY. 73	3.610		
TOTAL NON-INTERSTATE HWYS.	3.610		3.610
TOTAL STATE HWYS.			
TOTAL TRAVELLED HWYS., FEB. 10, 2003			17.490
(EXCLUDES CLASS 4 MILEAGE)			

- HIGHWAYS**
- INTERSTATE
 - STATE HIGHWAY SYSTEM
 - TOWN HIGHWAY SYSTEM
 - U - IMPASSABLE OR UNTRAVELED
 - D - DISCONTINUED
 - LT - LEGAL TRAIL
 - FT - FOOT TRAIL

- 89 INTERSTATE ROUTE
- 2 U.S. NUMBERED ROUTE
- 3 STATE NUMBERED ROUTE
- 7 INTERCHANGE NUMBER
- 4 CLASS 1 TOWN HIGHWAY
- 2 CLASS 2 TOWN HIGHWAY
- 3 CLASS 3 TOWN HIGHWAY
- 4 CLASS 4 TOWN HIGHWAY
- NFR NATIONAL FOREST ROAD
- SFH STATE FOREST HIGHWAY

- BRIDGE OR CULVERT < 6'
- BRIDGE OR CULVERT 6' - 20'
- BRIDGE GREATER THAN 20'
- COVERED BRIDGE

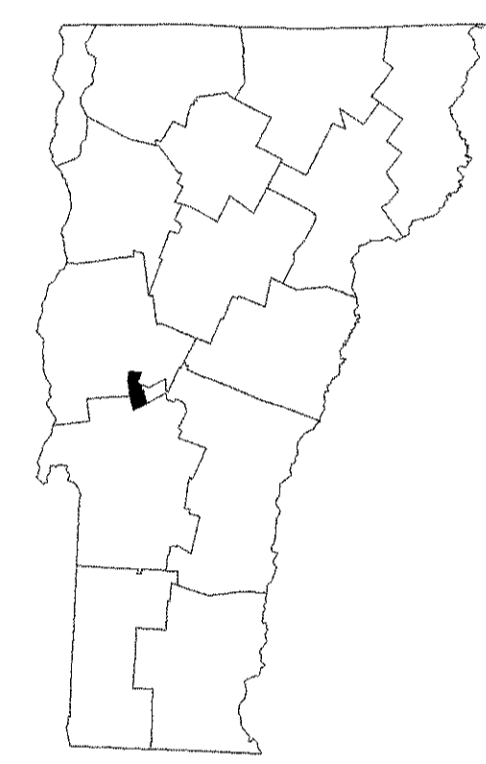
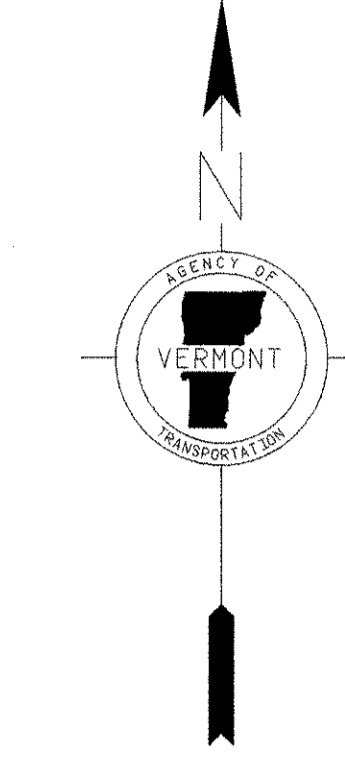
- NATURAL FEATURES**
- SINGLE LINE STREAM
 - OPEN WATER
 - SWAMP

- ROAD SURFACE TYPES**
- STATE PAVED
 - OTHER PAVED
 - STATE GRAVEL
 - OTHER GRAVEL
 - GRADED AND DRAINED
 - UNIMPROVED/PRIMITIVE

- OTHER TRANSPORTATION**
- RAILROAD
 - AIRPORT TERMINAL

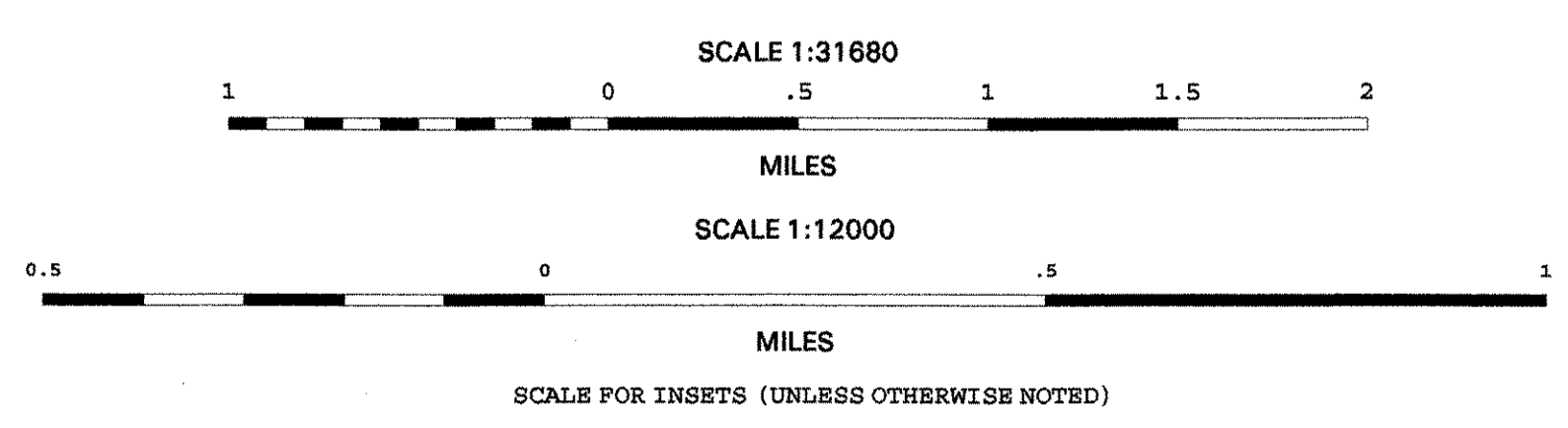
- POLITICAL SUBDIVISIONS**
- STATE BOUNDARY
 - COUNTY BOUNDARY
 - TOWN BOUNDARY
 - CITY BOUNDARY
 - VILLAGE BOUNDARY
 - URBAN COMPACT BOUNDARY

- MISCELLANEOUS**
- DAM

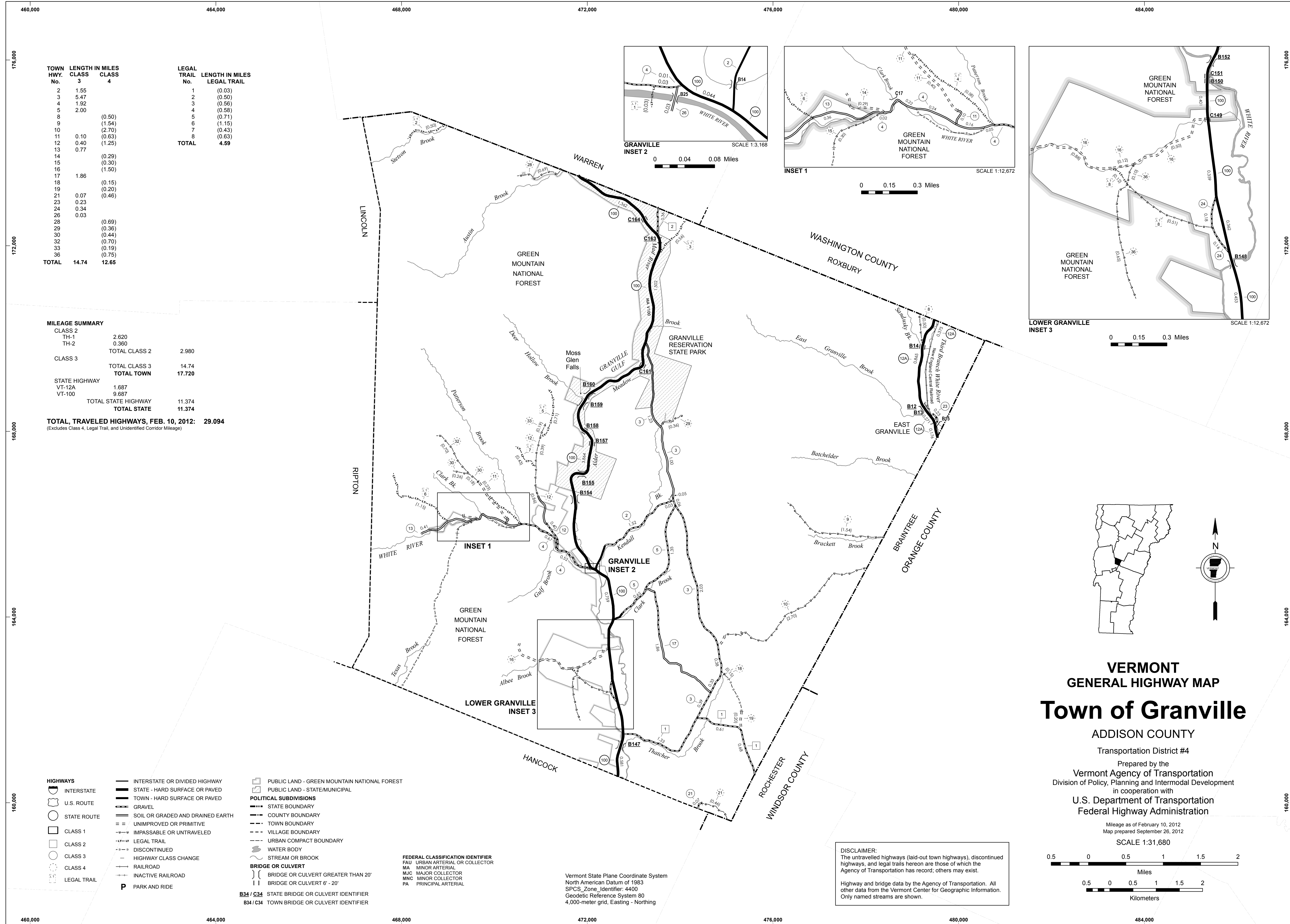


VERMONT GENERAL HIGHWAY MAP TOWN OF GOSHEN

PREPARED BY THE
VERMONT AGENCY OF TRANSPORTATION
PROGRAM DEVELOPMENT DIVISION
IN COOPERATION WITH
U.S. DEPARTMENT OF TRANSPORTATION
FEDERAL HIGHWAY ADMINISTRATION



DISCLAIMER:
Highway and bridge data by Vermont Agency of Transportation, Division of Technical Services. All other data from Vermont Center for Geographic Information.



TOWN HWY. No.	LENGTH IN MILES		LEGAL TRAIL No.	LENGTH IN MILES LEGAL TRAIL
	CLASS 3	CLASS 4		
2	1.55		1	(0.03)
3	5.47		2	(0.50)
4	1.92		3	(0.56)
5	2.00		4	(0.58)
8		(0.50)	5	(0.71)
9		(1.54)	6	(1.15)
10		(2.70)	7	(0.43)
11	0.10	(0.63)	8	(0.63)
12	0.40	(1.25)		
13	0.77			
14		(0.29)		
15		(0.30)		
16		(1.50)		
17	1.86			
18		(0.15)		
19		(0.20)		
21	0.07	(0.46)		
23	0.23			
24	0.34			
26	0.03			
28		(0.69)		
29		(0.36)		
30		(0.44)		
32		(0.70)		
33		(0.19)		
36		(0.75)		
TOTAL	14.74	12.65		

MILEAGE SUMMARY

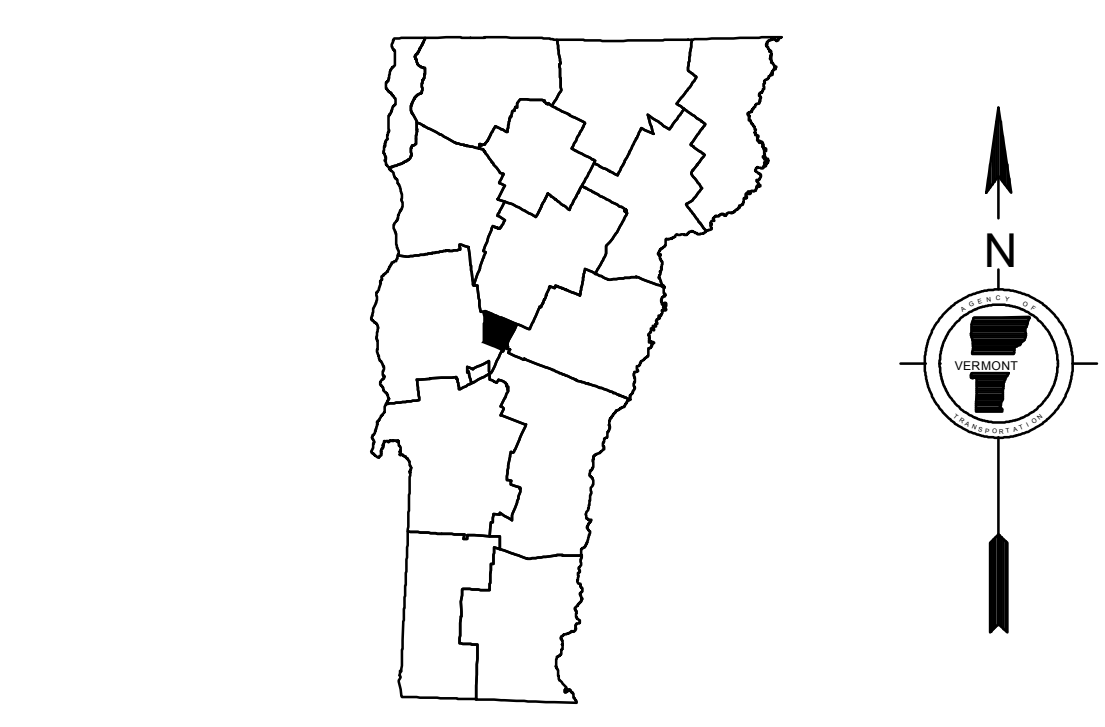
CLASS 2			
TH-1	2.620		
TH-2	0.360		
TOTAL CLASS 2	2.980		
CLASS 3			
TOTAL CLASS 3	14.74		
TOTAL TOWN	17.720		
STATE HIGHWAY			
VT-12A	1.687		
VT-100	9.687		
TOTAL STATE HIGHWAY	11.374		
TOTAL STATE	11.374		

TOTAL, TRAVELED HIGHWAYS, FEB. 10, 2012: 29.094
 (Excludes Class 4, Legal Trail, and Unidentified Corridor Mileage)

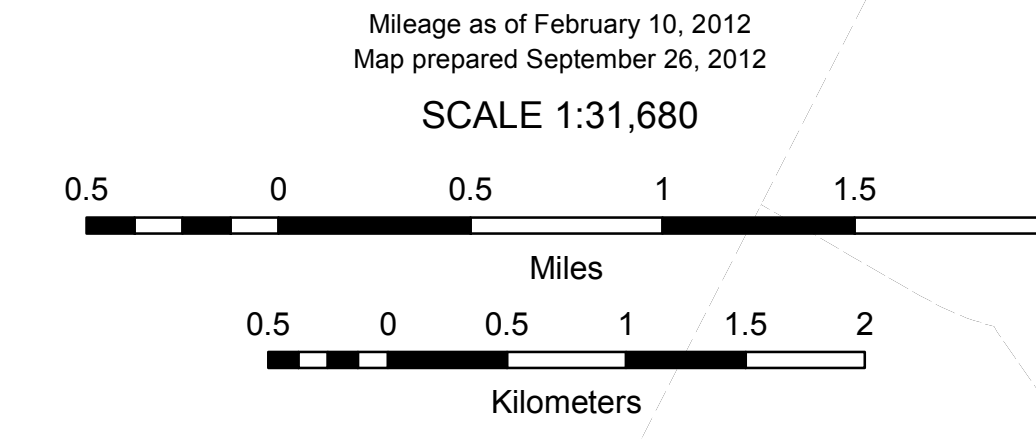
- HIGHWAYS**
- INTERSTATE
 - U.S. ROUTE
 - STATE ROUTE
 - CLASS 1
 - CLASS 2
 - CLASS 3
 - CLASS 4
 - LEGAL TRAIL
- POLITICAL SUBDIVISIONS**
- STATE BOUNDARY
 - COUNTY BOUNDARY
 - TOWN BOUNDARY
 - VILLAGE BOUNDARY
 - URBAN COMPACT BOUNDARY
- FEDERAL CLASSIFICATION IDENTIFIER**
- FAU URBAN ARTERIAL OR COLLECTOR
 - MA MAJOR ARTERIAL
 - MJC MAJOR COLLECTOR
 - MNC MINOR COLLECTOR
 - PA PRINCIPAL ARTERIAL
- BRIDGE OR CULVERT**
- BRIDGE OR CULVERT GREATER THAN 20'
 - BRIDGE OR CULVERT 6' - 20'
- OTHER FEATURES**
- PUBLIC LAND - GREEN MOUNTAIN NATIONAL FOREST
 - PUBLIC LAND - STATE/MUNICIPAL
 - SOIL OR GRADED AND DRAINED EARTH
 - UNIMPROVED OR PRIMITIVE
 - IMPASSABLE OR UNTRAVELED
 - LEGAL TRAIL
 - DISCONTINUED
 - HIGHWAY CLASS CHANGE
 - RAILROAD
 - INACTIVE RAILROAD
 - PARK AND RIDE
 - WATER BODY
 - STREAM OR BROOK

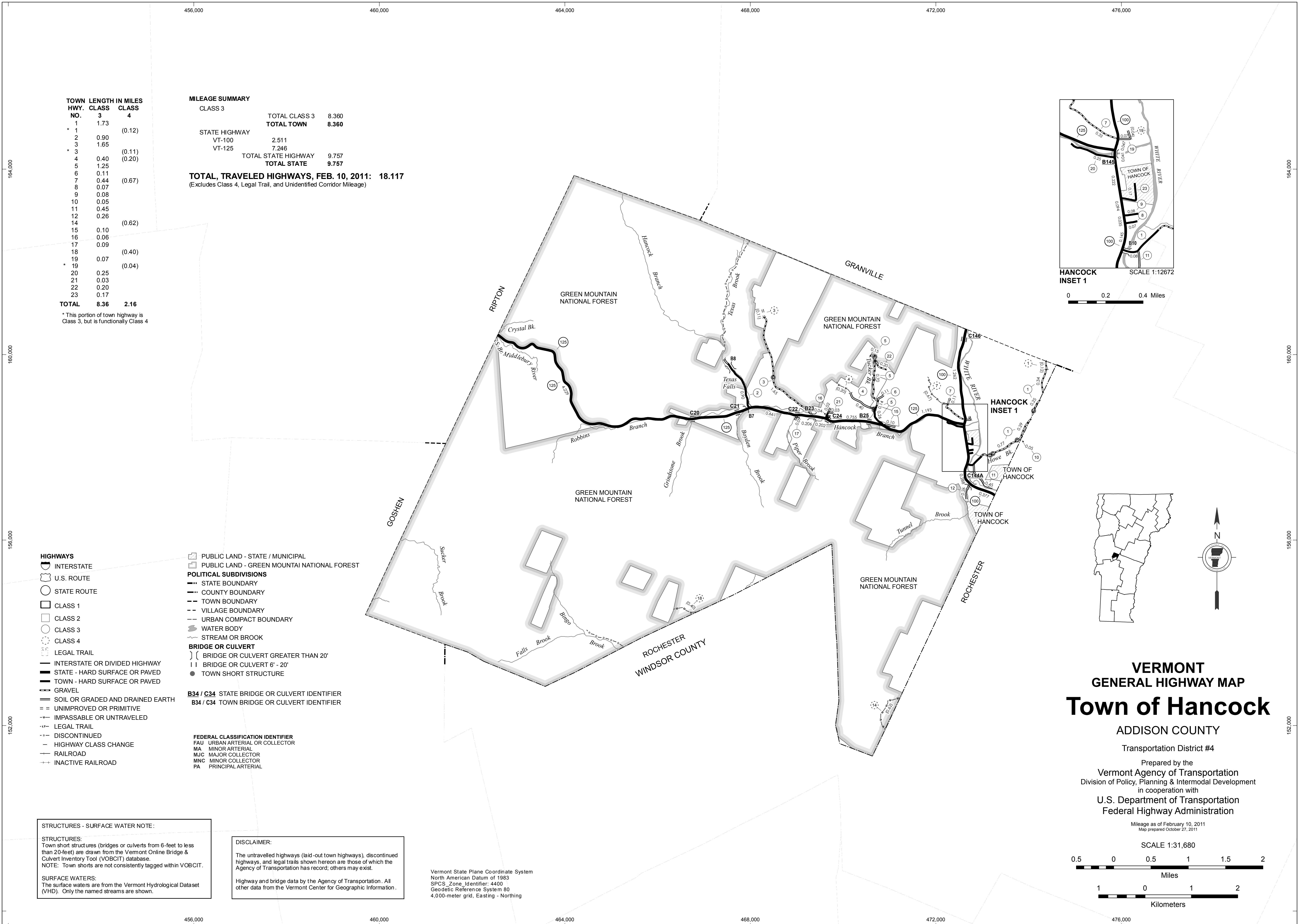
Vermont State Plane Coordinate System
 North American Datum of 1983
 SPCS_Zone_Identifier: 4400
 Geodetic Reference System 80
 4,000-meter grid, Easting - Northing

DISCLAIMER:
 The untraveled highways (laid-out town highways), discontinued highways, and legal trails herein are those of which the Agency of Transportation has record; others may exist.
 Highway and bridge data by the Agency of Transportation. All other data from the Vermont Center for Geographic Information. Only named streams are shown.



VERMONT
GENERAL HIGHWAY MAP
Town of Granville
 ADDISON COUNTY
 Transportation District #4
 Prepared by the
 Vermont Agency of Transportation
 Division of Policy, Planning and Intermodal Development
 in cooperation with
 U.S. Department of Transportation
 Federal Highway Administration





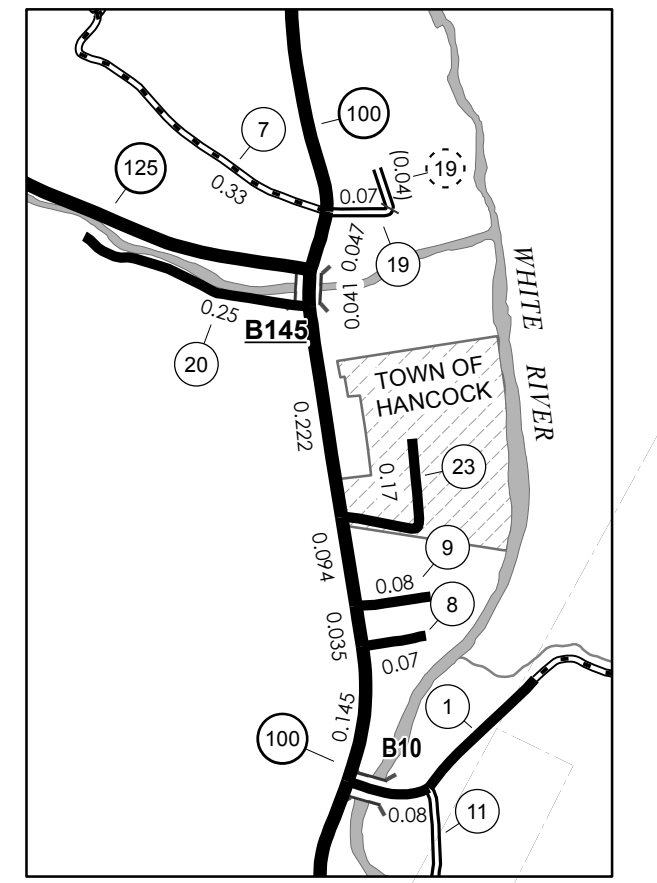
TOWN HWY. NO.	LENGTH IN MILES CLASS 3	CLASS 4
1	1.73	
2	0.90	(0.12)
3	1.65	
4	0.40	(0.11)
5	1.25	(0.20)
6	0.11	
7	0.44	(0.67)
8	0.07	
9	0.08	
10	0.05	
11	0.45	
12	0.26	
14		(0.62)
15	0.10	
16	0.06	
17	0.09	
18		(0.40)
19	0.07	
19		(0.04)
20	0.25	
21	0.03	
22	0.20	
23	0.17	
TOTAL	8.36	2.16

* This portion of town highway is Class 3, but is functionally Class 4

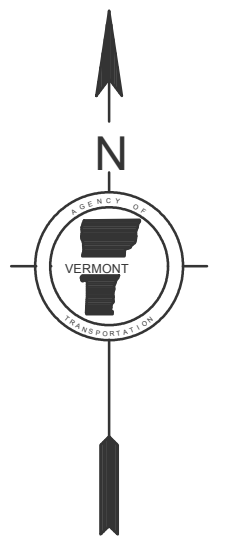
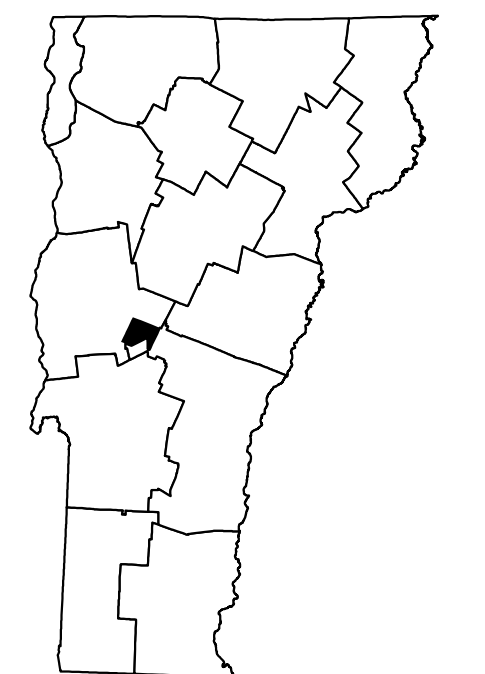
MILEAGE SUMMARY

CLASS 3	TOTAL CLASS 3	8.360
STATE HIGHWAY	TOTAL TOWN	8.360
VT-100	2.511	
VT-125	7.246	
TOTAL STATE HIGHWAY	9.757	
TOTAL STATE	9.757	

TOTAL, TRAVELED HIGHWAYS, FEB. 10, 2011: 18.117
(Excludes Class 4, Legal Trail, and Unidentified Corridor Mileage)



HANCOCK INSET 1 SCALE 1:12672
0 0.2 0.4 Miles



- HIGHWAYS**
- INTERSTATE
 - U.S. ROUTE
 - STATE ROUTE
 - CLASS 1
 - CLASS 2
 - CLASS 3
 - CLASS 4
 - LEGAL TRAIL
 - INTERSTATE OR DIVIDED HIGHWAY
 - STATE - HARD SURFACE OR PAVED
 - TOWN - HARD SURFACE OR PAVED
 - GRAVEL
 - SOIL OR GRADED AND DRAINED EARTH
 - UNIMPROVED OR PRIMITIVE
 - IMPASSABLE OR UNTRAVELED
 - LEGAL TRAIL
 - DISCONTINUED
 - HIGHWAY CLASS CHANGE
 - RAILROAD
 - INACTIVE RAILROAD

- PUBLIC LAND - STATE / MUNICIPAL
 - PUBLIC LAND - GREEN MOUNTAIN NATIONAL FOREST
- POLITICAL SUBDIVISIONS**
- STATE BOUNDARY
 - COUNTY BOUNDARY
 - TOWN BOUNDARY
 - VILLAGE BOUNDARY
 - URBAN COMPACT BOUNDARY
 - WATER BODY
 - STREAM OR BROOK
- BRIDGE OR CULVERT**
- BRIDGE OR CULVERT GREATER THAN 20'
 - BRIDGE OR CULVERT 6' - 20'
 - TOWN SHORT STRUCTURE

B34 / C34 STATE BRIDGE OR CULVERT IDENTIFIER
B34 / C34 TOWN BRIDGE OR CULVERT IDENTIFIER

- FEDERAL CLASSIFICATION IDENTIFIER**
- FAU URBAN ARTERIAL OR COLLECTOR
 - MA MINOR ARTERIAL
 - MJC MAJOR COLLECTOR
 - MNC MINOR COLLECTOR
 - PA PRINCIPAL ARTERIAL

STRUCTURES - SURFACE WATER NOTE:

STRUCTURES:
Town short structures (bridges or culverts from 6-feet to less than 20-feet) are drawn from the Vermont Online Bridge & Culvert Inventory Tool (VOBCIT) database.
NOTE: Town shorts are not consistently tagged within VOBCIT.

SURFACE WATERS:
The surface waters are from the Vermont Hydrological Dataset (VHD). Only the named streams are shown.

DISCLAIMER:

The untraveled highways (laid-out town highways), discontinued highways, and legal trails shown hereon are those of which the Agency of Transportation has record; others may exist.

Highway and bridge data by the Agency of Transportation. All other data from the Vermont Center for Geographic Information.

Vermont State Plane Coordinate System
North American Datum of 1983
SPCS Zone Identifier: 4400
Geodetic Reference System 80
4,000-meter grid, Easting - Northing

VERMONT GENERAL HIGHWAY MAP
Town of Hancock

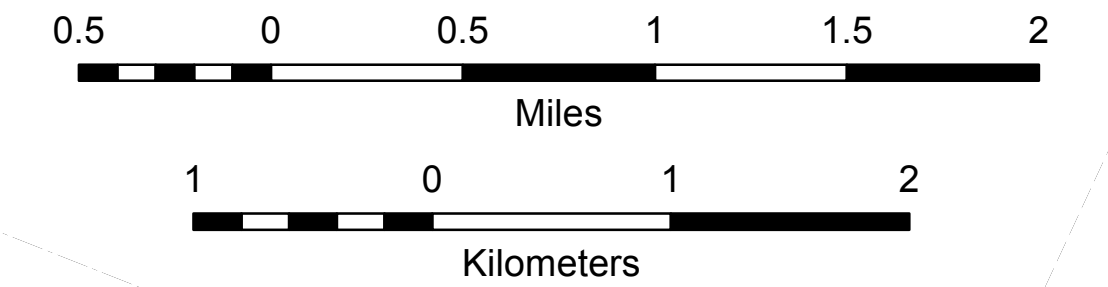
ADDISON COUNTY

Transportation District #4

Prepared by the
Vermont Agency of Transportation
Division of Policy, Planning & Intermodal Development
in cooperation with
U.S. Department of Transportation
Federal Highway Administration

Mileage as of February 10, 2011
Map prepared October 27, 2011

SCALE 1:31,680

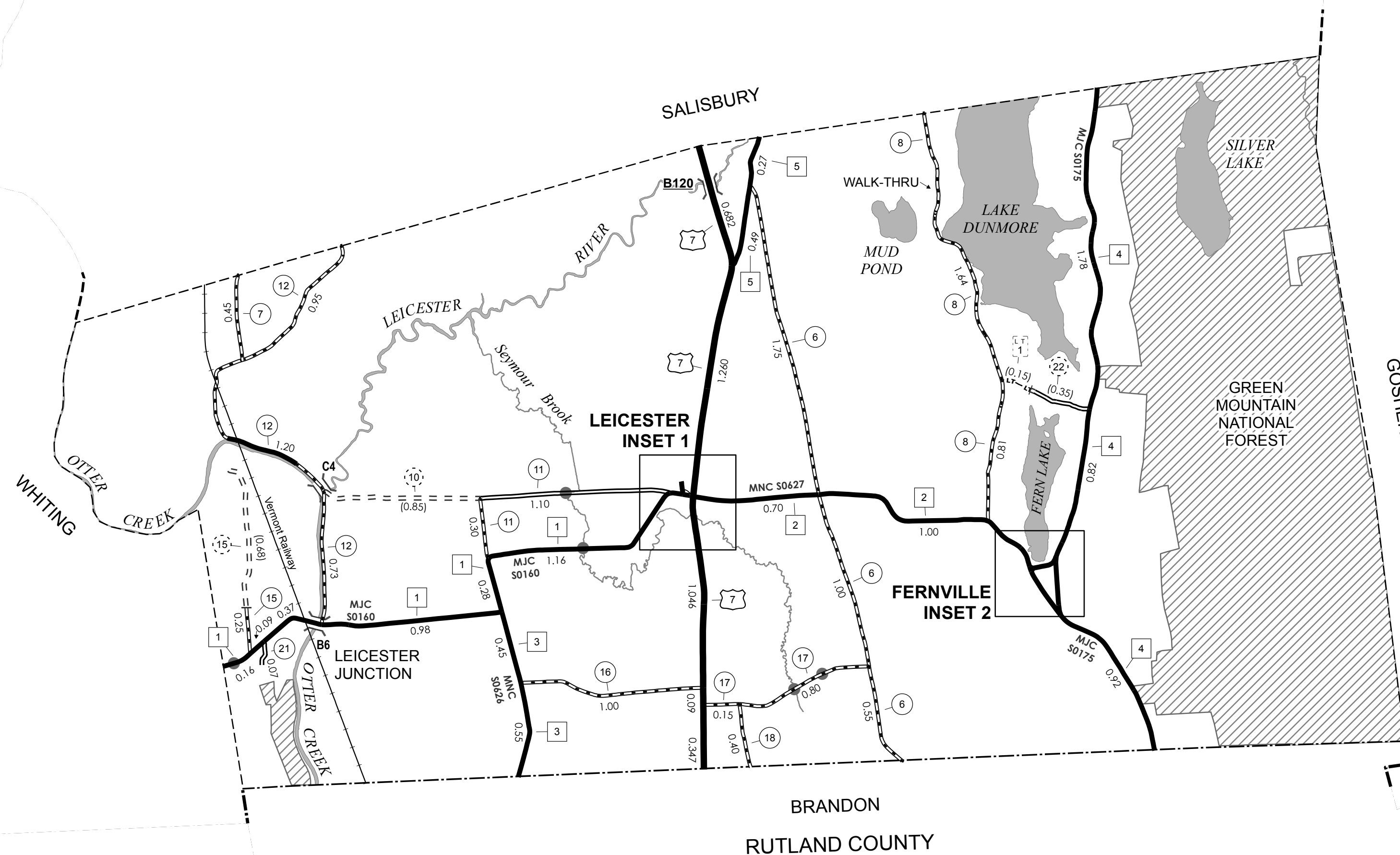


TOWN HWY. NO.	LENGTH IN MILES CLASS 3	LENGTH IN MILES CLASS 4	LEGAL TRAIL NO.	LEGAL TRAIL LENGTH IN MILES
6	3.30		1	(0.15)
7	0.45			
8	2.45			
10		(0.85)		
11	1.40			
12	2.88			
13	0.19			
15	0.25	(0.68)		
16	1.00			
17	0.95			
18	0.40			
19	0.06			
20	0.08			
21	0.07			
22		(0.35)		
TOTAL	13.48	1.88		

MILEAGE SUMMARY

CLASS 2			
TH-1	3.160		
TH-2	2.350		
TH-3	1.000		
TH-4	3.830		
TH-5	0.760		
TOTAL CLASS 2	11.100		
CLASS 3			
TOTAL CLASS 3	13.480		
TOTAL TOWN	24.580		
US HIGHWAY			
US-7	3.425		
TOTAL US HIGHWAY	3.425		
TOTAL STATE	3.425		

TOTAL, TRAVELED HIGHWAYS, FEB. 10, 2011: 28.005
(Excludes Class 4, Legal Trail, and Unidentified Corridor Mileage)



HIGHWAYS

- INTERSTATE
- U.S. ROUTE
- STATE ROUTE
- CLASS 1
- CLASS 2
- CLASS 3
- CLASS 4
- LEGAL TRAIL
- INTERSTATE OR DIVIDED HIGHWAY
- STATE - HARD SURFACE OR PAVED
- TOWN - HARD SURFACE OR PAVED
- GRAVEL
- SOIL OR GRADED AND DRAINED EARTH
- UNIMPROVED OR PRIMITIVE
- IMPASSABLE OR UNTRAVELED
- LEGAL TRAIL
- DISCONTINUED
- HIGHWAY CLASS CHANGE
- RAILROAD
- INACTIVE RAILROAD

PUBLIC LAND

POLITICAL SUBDIVISIONS

- STATE BOUNDARY
- COUNTY BOUNDARY
- TOWN BOUNDARY
- VILLAGE BOUNDARY
- URBAN COMPACT BOUNDARY
- WATER BODY
- STREAM OR BROOK

BRIDGE OR CULVERT

- BRIDGE OR CULVERT GREATER THAN 20'
- BRIDGE OR CULVERT 6' - 20'
- TOWN SHORT STRUCTURE

B34 / C34 STATE BRIDGE OR CULVERT IDENTIFIER
B34 / C34 TOWN BRIDGE OR CULVERT IDENTIFIER

P PARK AND RIDE

- FEDERAL CLASSIFICATION IDENTIFIER**
- FAU URBAN ARTERIAL OR COLLECTOR
 - MA MINOR ARTERIAL
 - MJC MAJOR COLLECTOR
 - MNC MINOR COLLECTOR
 - PA PRINCIPAL ARTERIAL

STRUCTURES - SURFACE WATER NOTE:

STRUCTURES:
Town short structures (bridges or culverts from 6-feet to less than 20-feet) are drawn from the Vermont Online Bridge & Culvert Inventory Tool (VOBCIT) database.
NOTE: Town shorts are not consistently tagged within VOBCIT.

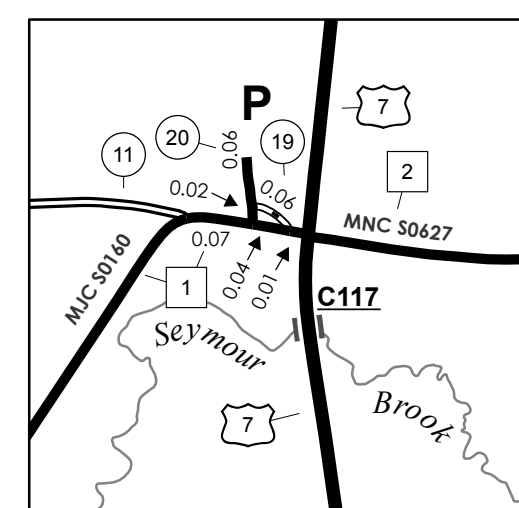
SURFACE WATERS:
The surface waters are from the Vermont Hydrological Dataset (VHD). Only the named streams are shown.

DISCLAIMER:

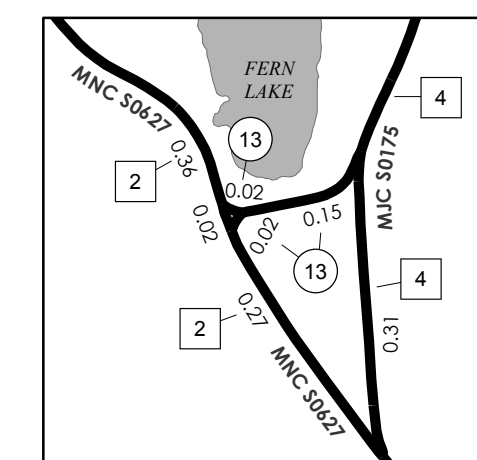

The untraveled highways (laid-out town highways), discontinued highways, and legal trails shown hereon are those of which the Agency of Transportation has record; others may exist.

Highway and bridge data by the Agency of Transportation. All other data from the Vermont Center for Geographic Information.

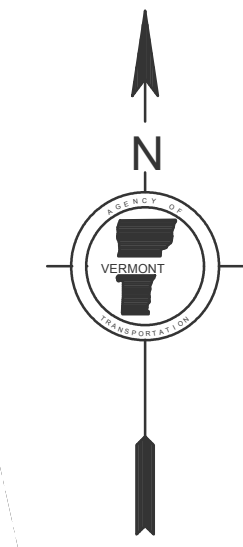
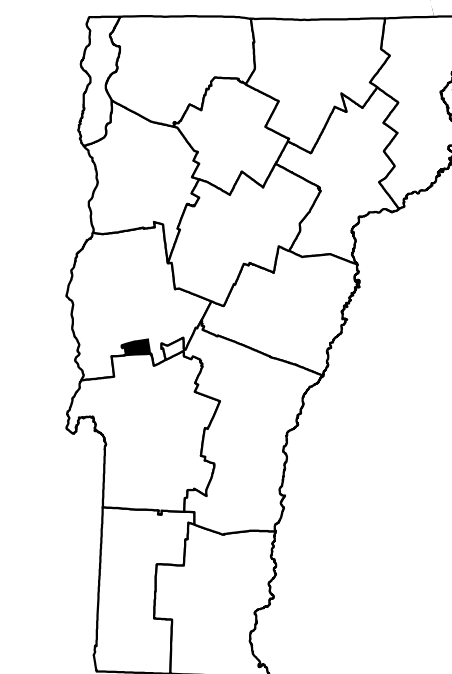

Vermont State Plane Coordinate System
North American Datum of 1983
SPCS Zone Identifier: 4400
Geodetic Reference System 80
4,000-meter grid, Easting - Northing



LEICESTER INSET 1 SCALE 1:12672



FERNVILLE INSET 2 SCALE 1:12672



VERMONT
GENERAL HIGHWAY MAP
Town of Leicester

ADDISON COUNTY

Transportation District #3

Prepared by the
Vermont Agency of Transportation
Division of Policy, Planning & Intermodal Development
in cooperation with
U.S. Department of Transportation
Federal Highway Administration

Mileage as of February 10, 2011
Map prepared October 26, 2011

SCALE 1:31,680



Miles



Kilometers

TOWN NO.	LENGTH IN MILES	CLASS 3	CLASS 4
4	2.70		
5	0.51		
6	4.61		
7	1.91		
8	0.88		
9	0.80		
10	0.10		
11	0.69	(0.21)	
12	0.62		
13	0.75	(0.14)	
14	0.27		
15	0.22	(0.88)	
16	0.51	(0.24)	
17	0.85	(1.65)	
18	0.85		
19	0.75		
20	1.20		
21		(0.26)	
22	0.24		
23	0.97		
24	0.40		
25	0.57	(1.28)	
26	0.78		
27	1.75		
28	1.40		
29		(0.06)	
31	0.13		
32	2.25	(0.60)	
33	3.93		
34	1.40		
35	0.44		
36	0.36	(0.13)	
37		(0.21)	
38	0.08		
39	0.12		
40	0.29		
40		(0.04)	
41	1.10		
42	0.22		
43	0.29		
45	0.02		
46	0.17		
47		(0.36)	
TOTAL	35.13	6.06	

* This portion of town highway is Class 3, but is functionally Class 4

MILEAGE SUMMARY

CLASS 2		
TH-1	8.610	
TH-2	3.890	
TH-3	4.540	
TOTAL CLASS 2	17.040	
CLASS 3		
TOTAL CLASS 3	35.130	
TOTAL TOWN	52.170	

TOTAL, TRAVELED HIGHWAYS, FEB. 10, 2010: 52.170
(Excludes Class 4 and Legal Trail Mileage)

- HIGHWAYS**
- INTERSTATE
 - U.S. ROUTE
 - STATE ROUTE
 - CLASS 1
 - CLASS 2
 - CLASS 3
 - CLASS 4
 - LEGAL TRAIL
 - INTERSTATE OR DIVIDED HIGHWAY
 - STATE - HARD SURFACE OR PAVED
 - TOWN - HARD SURFACE OR PAVED
 - GRAVEL
 - SOIL OR GRADED AND DRAINED EARTH
 - UNIMPROVED OR PRIMITIVE
 - IMPASSABLE OR UNTRAVELED
 - LEGAL TRAIL
 - DISCONTINUED
 - HIGHWAY CLASS CHANGE
 - RAILROAD
 - INACTIVE RAILROAD

- POLITICAL SUBDIVISIONS**
- STATE BOUNDARY
 - COUNTY BOUNDARY
 - TOWN BOUNDARY
 - VILLAGE BOUNDARY
 - URBAN COMPACT BOUNDARY
 - WATER BODIES
 - STREAM OR BROOK
 - BRIDGE OR CULVERT**
 - BRIDGE OR CULVERT GREATER THAN 20'
 - BRIDGE OR CULVERT 6' - 20'
 - TOWN SHORT STRUCTURE
 - B34 / C34 STATE BRIDGE OR CULVERT IDENTIFIER
 - B34 / C34 TOWN BRIDGE OR CULVERT IDENTIFIER
- FEDERAL CLASSIFICATION IDENTIFIER**
- FAU URBAN ARTERIAL OR COLLECTOR
 - MA MINOR ARTERIAL
 - MJC MAJOR COLLECTOR
 - MNC MINOR COLLECTOR
 - PA PRINCIPAL ARTERIAL

STRUCTURES - SURFACE WATER NOTE:

STRUCTURES:
Town short structures (bridges or culverts from 4-feet to less than 20-feet) are drawn from the Vermont Online Bridge & Culvert Inventory Tool (VOBCIT) database.
NOTE: Town shorts are not consistently tagged within VOBCIT.

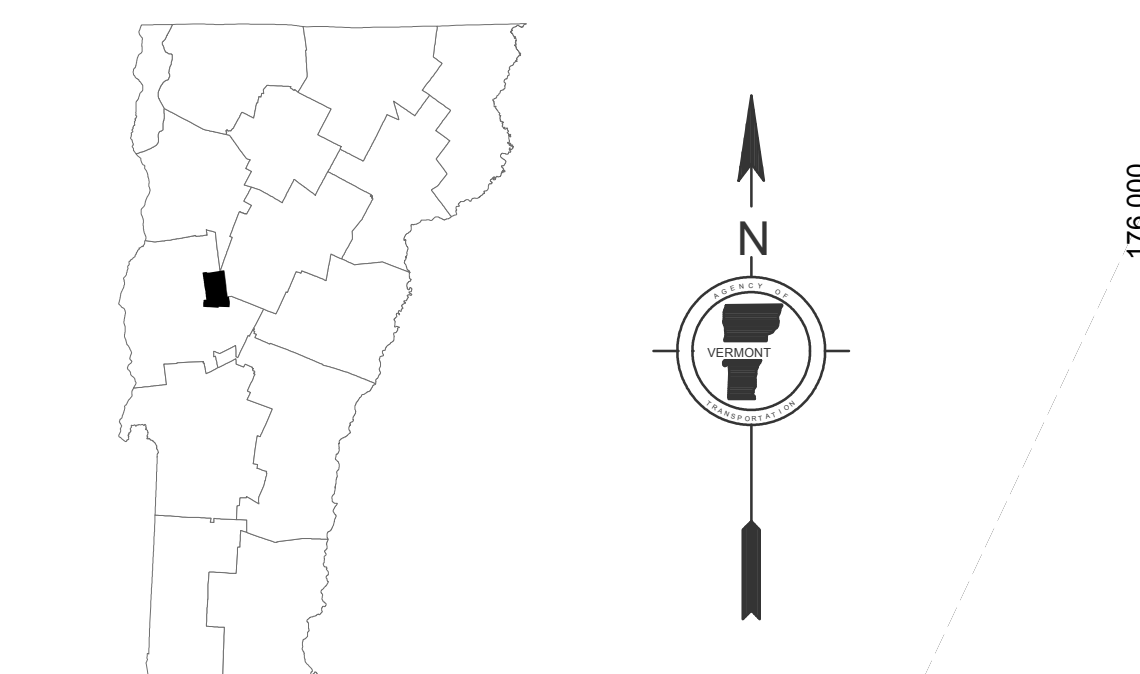
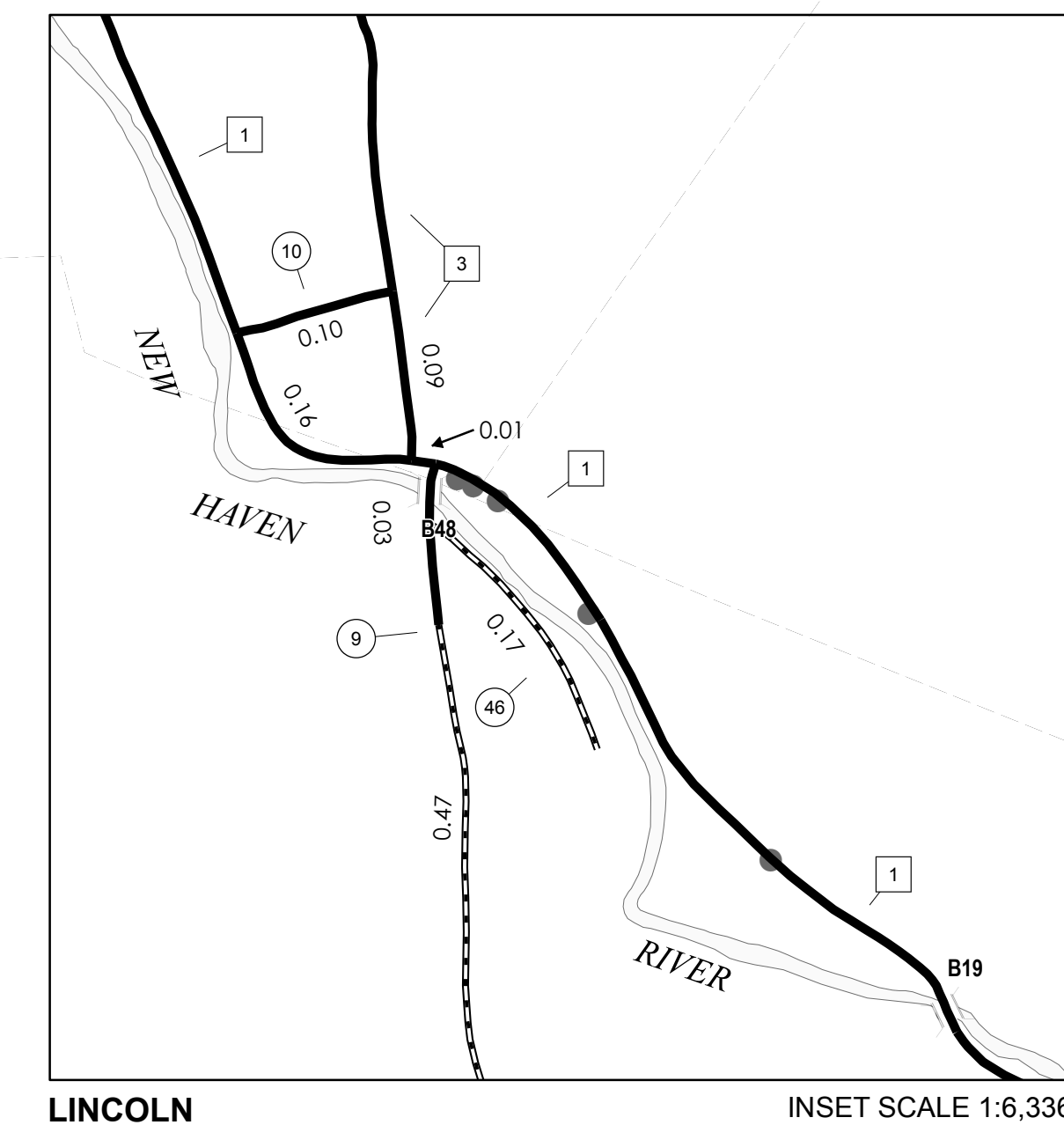
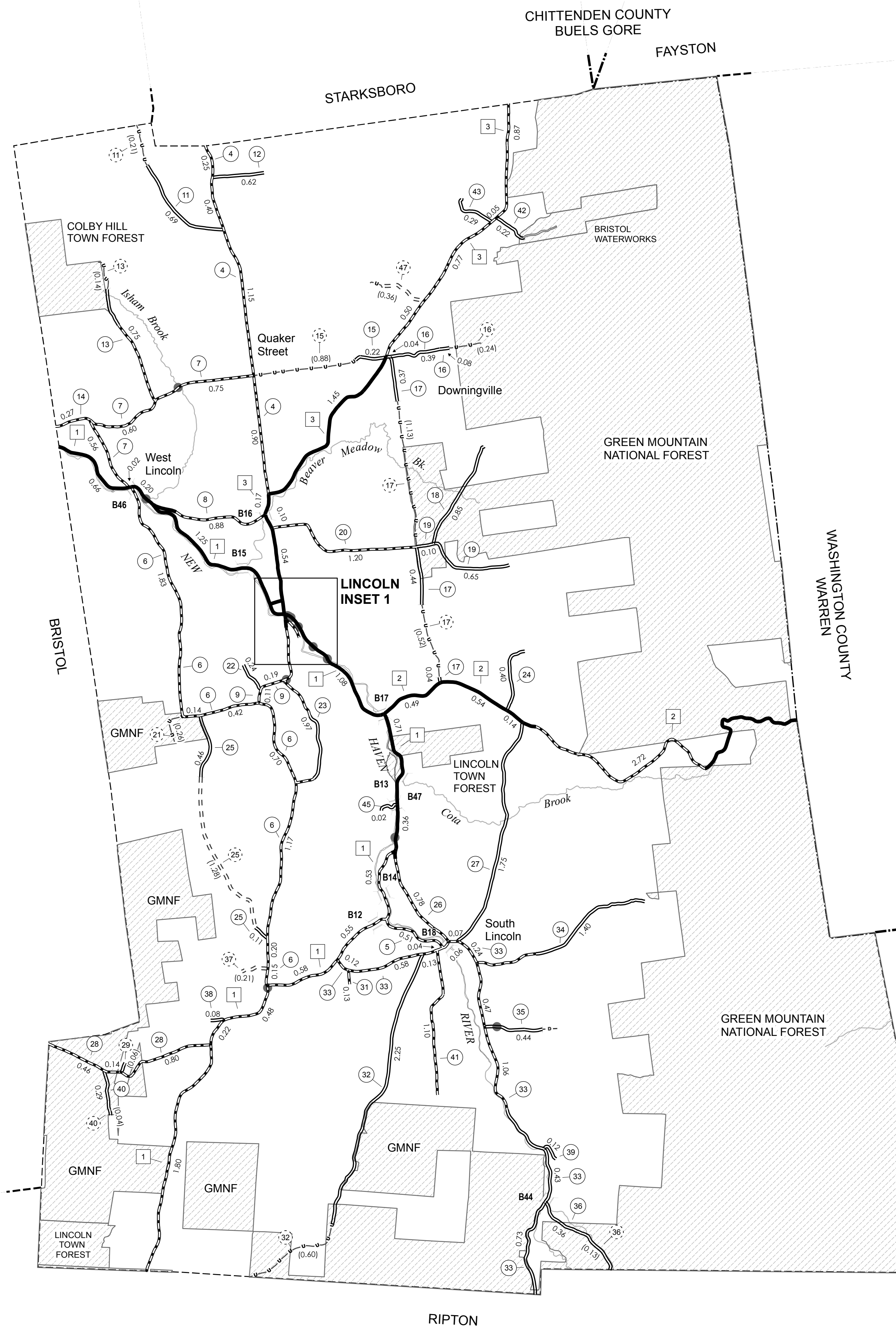
The surface waters are from the Vermont Hydrological Dataset (VHD). Only the named streams are shown.

DISCLAIMER:

The untraveled highways (laid-out town highways), discontinued highways, and legal trails shown hereon are those of which the Agency of Transportation has record; others may exist.

Highway and bridge data by the Agency of Transportation. All other data from the Vermont Center for Geographic Information.

Vermont State Plane Coordinate System
North American Datum of 1983
SPCS Zone Identifier: 4400
Geodetic Reference System 80
4,000-meter grid, Easting - Northing



**VERMONT
GENERAL HIGHWAY MAP
Town of Lincoln**

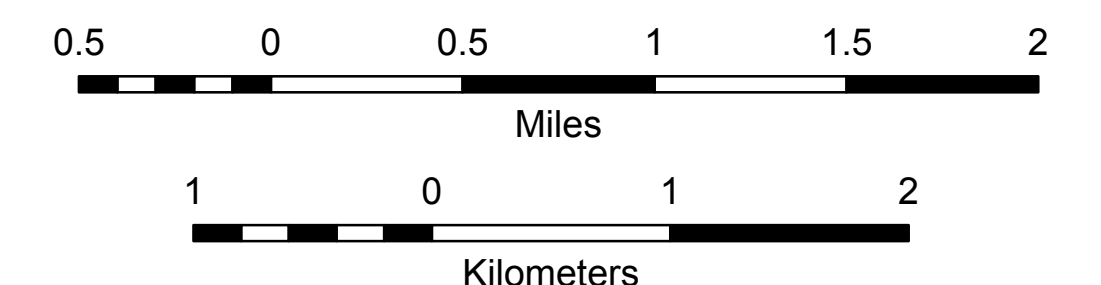
ADDISON COUNTY

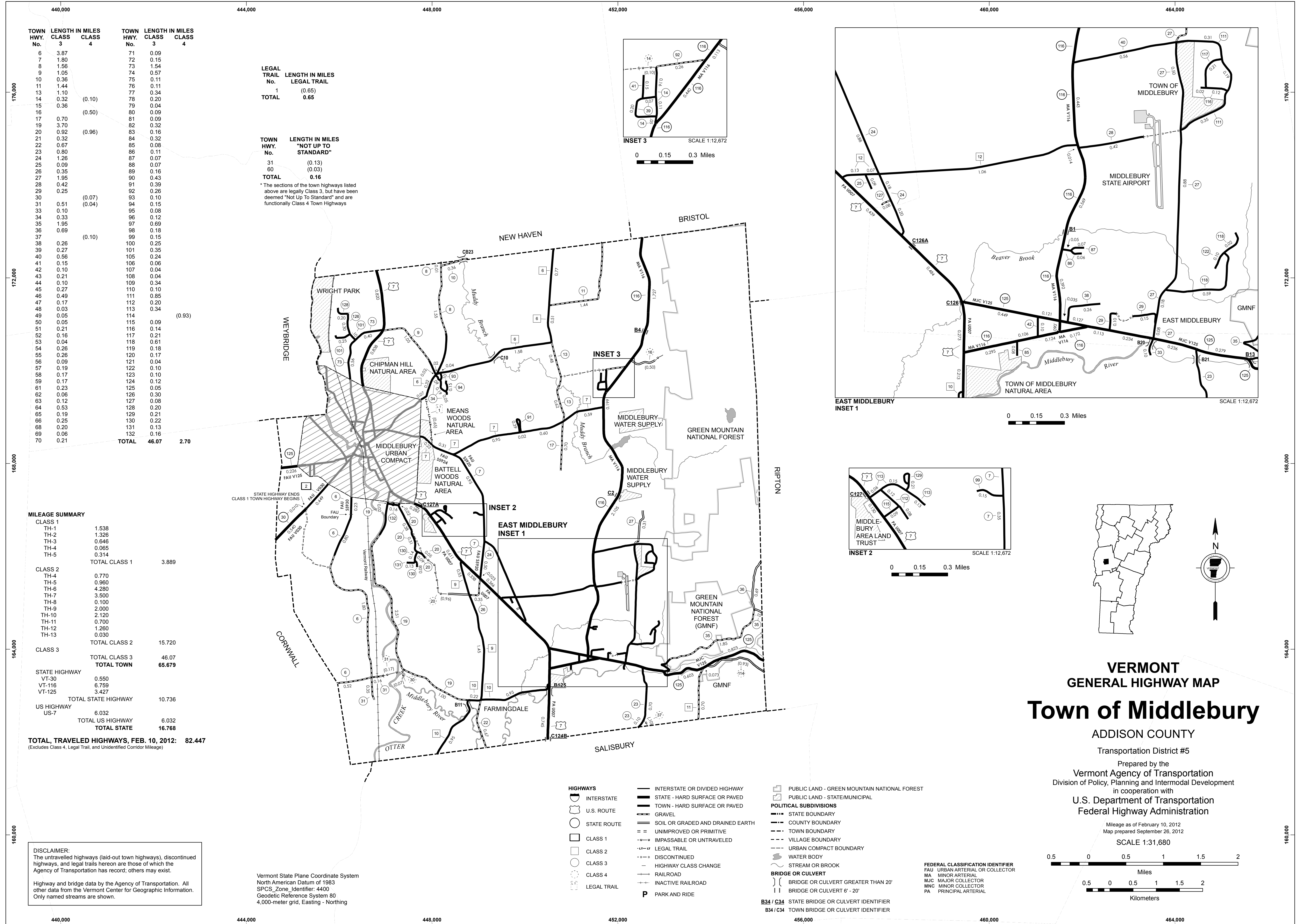
Transportation District #5

Prepared by the
Vermont Agency of Transportation
Division of Planning, Outreach
and Community Affairs
in cooperation with
U.S. Department of Transportation
Federal Highway Administration

Mileage as of February 10, 2010
Map prepared June 9, 2010

SCALE 1:31,680





TOWN HWY. No.	LENGTH IN MILES CLASS 3	CLASS 4	TOWN HWY. No.	LENGTH IN MILES CLASS 3	CLASS 4
6	3.87		71	0.09	
7	1.80		72	0.15	
8	1.56		73	1.54	
9	1.05		74	0.57	
10	0.36		75	0.11	
11	1.44	(0.10)	76	0.11	
13	1.10		77	0.34	
14	0.32		78	0.20	
15	0.36	(0.50)	79	0.04	
16			80	0.09	
17	0.70		81	0.09	
19	3.70	(0.96)	82	0.32	
20	0.92		83	0.16	
21	0.32		84	0.32	
22	0.67		85	0.08	
23	0.80		86	0.11	
24	1.26		87	0.07	
25	0.09		88	0.07	
26	0.35		89	0.16	
27	1.95		90	0.43	
28	0.42		91	0.39	
29	0.25		92	0.26	
30		(0.07)	93	0.10	
31	0.51	(0.04)	94	0.15	
33	0.10		95	0.08	
34	0.33		96	0.12	
35	1.95		97	0.69	
36	0.69	(0.10)	98	0.18	
37			99	0.15	
38	0.26		100	0.25	
39	0.27		101	0.35	
40	0.56		105	0.24	
41	0.15		106	0.06	
42	0.10		107	0.04	
43	0.21		108	0.04	
44	0.10		109	0.34	
45	0.27		110	0.10	
46	0.49		111	0.85	
47	0.17		112	0.20	
48	0.03		113	0.34	
49	0.05		114		
50	0.05		115	0.09	
51	0.21		116	0.14	
52	0.16		117	0.21	
53	0.04		118	0.61	
54	0.26		119	0.18	
55	0.26		120	0.17	
56	0.09		121	0.04	
57	0.19		122	0.10	
58	0.17		123	0.10	
59	0.17		124	0.12	
61	0.23		125	0.05	
62	0.06		126	0.30	
63	0.12		127	0.08	
64	0.53		128	0.20	
65	0.19		129	0.21	
66	0.25		130	0.22	
68	0.20		131	0.13	
69	0.06		132	0.16	
70	0.21		133	0.22	
			134	0.13	
			135	0.13	
			136	0.13	
			137	0.13	
			138	0.13	
			139	0.13	
			140	0.13	
			141	0.13	
			142	0.13	
			143	0.13	
			144	0.13	
			145	0.13	
			146	0.13	
			147	0.13	
			148	0.13	
			149	0.13	
			150	0.13	
			151	0.13	
			152	0.13	
			153	0.13	
			154	0.13	
			155	0.13	
			156	0.13	
			157	0.13	
			158	0.13	
			159	0.13	
			160	0.13	
			161	0.13	
			162	0.13	
			163	0.13	
			164	0.13	
			165	0.13	
			166	0.13	
			167	0.13	
			168	0.13	
			169	0.13	
			170	0.13	
			171	0.13	
			172	0.13	
			173	0.13	
			174	0.13	
			175	0.13	
			176	0.13	
			177	0.13	
			178	0.13	
			179	0.13	
			180	0.13	
			181	0.13	
			182	0.13	
			183	0.13	
			184	0.13	
			185	0.13	
			186	0.13	
			187	0.13	
			188	0.13	
			189	0.13	
			190	0.13	
			191	0.13	
			192	0.13	
			193	0.13	
			194	0.13	
			195	0.13	
			196	0.13	
			197	0.13	
			198	0.13	
			199	0.13	
			200	0.13	
			201	0.13	
			202	0.13	
			203	0.13	
			204	0.13	
			205	0.13	
			206	0.13	
			207	0.13	
			208	0.13	
			209	0.13	
			210	0.13	
			211	0.13	
			212	0.13	
			213	0.13	
			214	0.13	
			215	0.13	
			216	0.13	
			217	0.13	
			218	0.13	
			219	0.13	
			220	0.13	
			221	0.13	
			222	0.13	
			223	0.13	
			224	0.13	
			225	0.13	
			226	0.13	
			227	0.13	
			228	0.13	
			229	0.13	
			230	0.13	
			231	0.13	
			232	0.13	
			233	0.13	
			234	0.13	
			235	0.13	
			236	0.13	
			237	0.13	
			238	0.13	
			239	0.13	
			240	0.13	
			241	0.13	
			242	0.13	
			243	0.13	
			244	0.13	
			245	0.13	
			246	0.13	
			247	0.13	
			248	0.13	
			249	0.13	
			250	0.13	
			251	0.13	
			252	0.13	
			253	0.13	
			254	0.13	
			255	0.13	
			256	0.13	
			257	0.13	
			258	0.13	
			259	0.13	
			260	0.13	
			261	0.13	
			262	0.13	
			263	0.13	
			264	0.13	
			265	0.13	
			266	0.13	
			267	0.13	
			268	0.13	
			269	0.13	
			270	0.13	
			271	0.13	
			272	0.13	
			273	0.13	
			274	0.13	
			275	0.13	
			276	0.13	
			277	0.13	
			278	0.13	
			279	0.13	
			280	0.13	
			281	0.13	
			282	0.13	
			283	0.13	
			284	0.13	
			285	0.13	
			286	0.13	
			287	0.13	
			288	0.13	
			289	0.13	
			290	0.13	
			291	0.13	
			292	0.13	
			293	0.13	
			294	0.13	
			295	0.13	
			296	0.13	
			297	0.13	
			298	0.13	
			299	0.13	
			300	0.13	
			301	0.13	
			302	0.13	
			303	0.13	
			304	0.13	
			305	0.13	
			306	0.13	
			307	0.13	
			308	0.13	
			309	0.13	
			310	0.13	
			311	0.13	
			312	0.13	
			313	0.13	
			314	0.13	
			315	0.13	
			316	0.13	
			317	0.13	
			318	0.13	
			319	0.13	
			320	0.13	
			321	0.13	
			322	0.13	
			323	0.13	
			324	0.13	
			325	0.13	
			326	0.13	
			327	0.13	
			328	0.13	
			329	0.13	
			330	0.13	
			331	0.13	
			332	0.13	
			333	0.13	
			334	0.13	
			335	0.13	
			336	0.13	
			337	0.13	
			338	0.13	
			339	0.13	
			340	0.13	
			341	0.13	
			342	0.13	
			343	0.13	
			344	0.13	
			345	0.13	
			346	0.13	
			347	0.13	
			348	0.13	
			349	0.13	
			350	0.13	
			351	0.13	
			352	0.13	
			353	0.13	
			354	0.13	
			355	0.13	
			356	0.13	
			357	0.13	
			358	0.13	
			359	0.13	
			360	0.13	
			361	0.13	
			362	0.13	
			363	0.13	
			364	0.13	
			365	0.13	
			366	0.13	
			367	0.13	
			368	0.13	
			369	0.13	
			370	0.13	
			371	0.13	
			372	0.13	
			373	0.13	
			374	0.13	
			375	0.13	
			376	0.13	
			377	0.13	
			378	0.13	
		</			

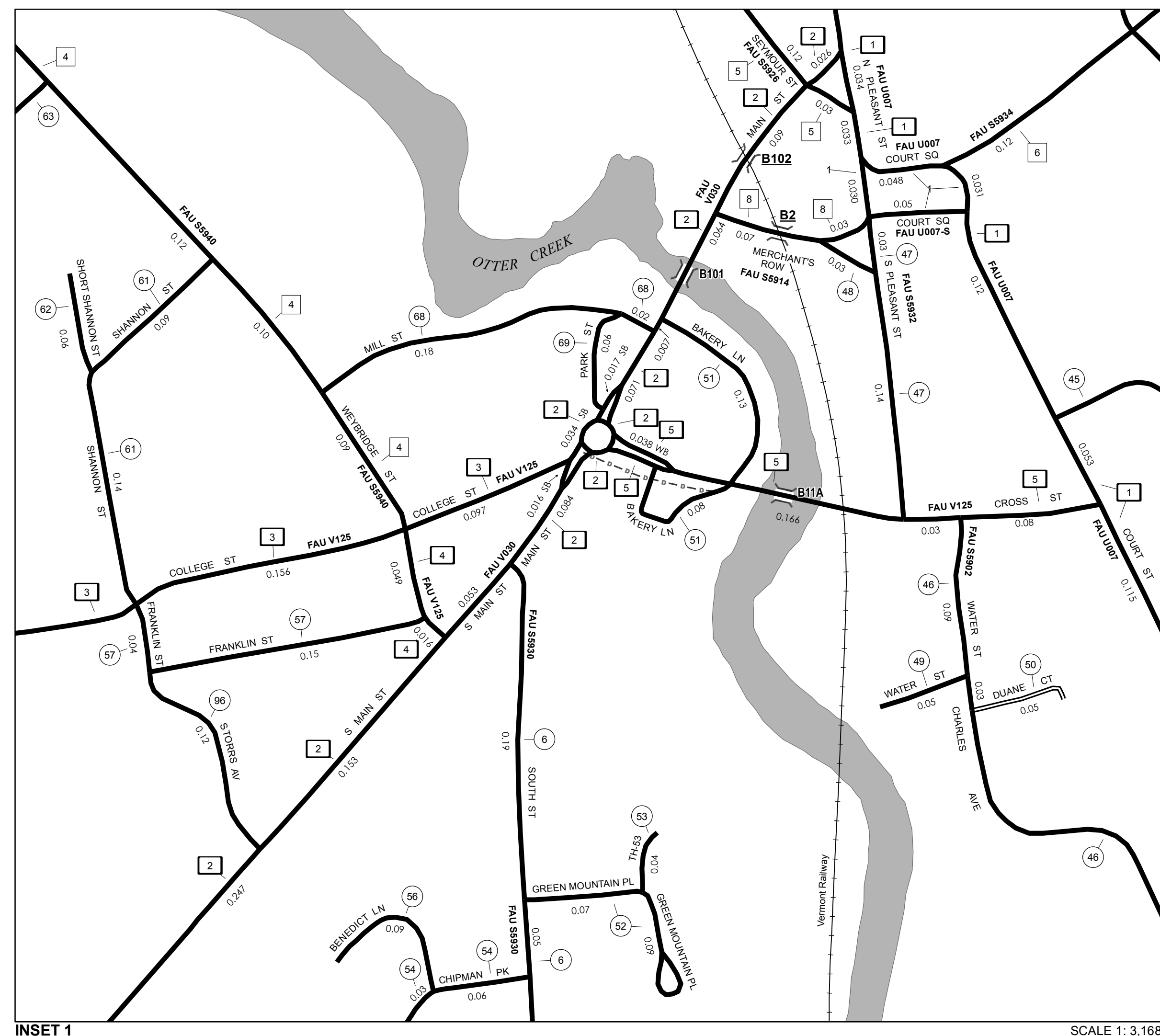
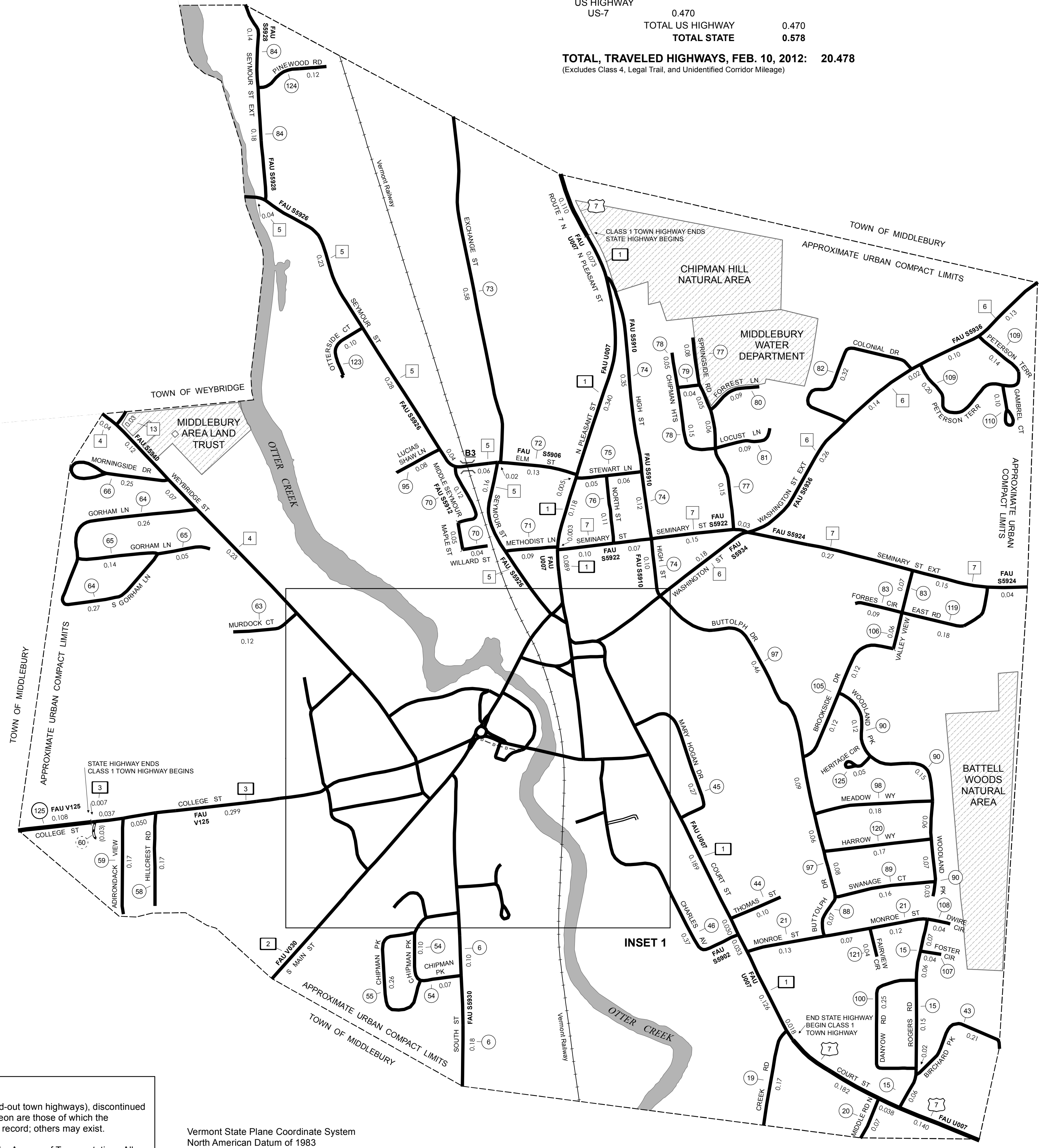
TOWN HWY. No.	LENGTH IN MILES CLASS 3	CLASS 4
6	0.52	
15	0.36	
19	0.17	
20	0.07	
21	0.32	
43	0.21	
44	0.10	
45	0.27	
46	0.49	
47	0.17	
48	0.03	
49	0.05	
50	0.05	
51	0.21	
52	0.16	
53	0.04	
54	0.26	
55	0.26	
56	0.09	
57	0.19	
58	0.17	
59	0.17	
61	0.23	
62	0.06	
63	0.12	
64	0.53	
65	0.19	
66	0.25	
68	0.20	
69	0.06	
70	0.21	
71	0.09	
72	0.15	
73	0.58	
74	0.57	
75	0.11	
76	0.11	
77	0.34	
78	0.20	
79	0.04	
80	0.09	
81	0.09	
82	0.32	
83	0.16	
84	0.32	
88	0.07	
89	0.16	
90	0.43	
95	0.08	
96	0.12	
97	0.69	
98	0.18	
100	0.25	
105	0.24	
106	0.06	
107	0.04	
108	0.04	
109	0.34	
110	0.10	
119	0.18	
120	0.17	
121	0.04	
123	0.10	
124	0.12	
125	0.05	
TOTAL	12.84	0.00

TOWN HWY. No.	LENGTH IN MILES "NOT UP TO STANDARD"
60	(0.03)
TOTAL	0.03

* The sections of the town highways listed above are legally Class 3, but have been deemed "Not Up To Standard" and are functionally Class 4 Town Highways

MILEAGE SUMMARY			
CLASS 1			
TH-1	1.538		
TH-2	0.877		
TH-3	0.646		
TH-4	0.065		
TH-5	0.314		
TOTAL CLASS 1	3.440		
CLASS 2			
TH-4	0.770		
TH-5	0.960		
TH-6	0.950		
TH-7	0.810		
TH-8	0.100		
TH-13	0.030		
TOTAL CLASS 2	3.620		
CLASS 3			
TOTAL CLASS 3	12.84		
TOTAL TOWN	19.900		
STATE HIGHWAY			
VT-125	0.108		
TOTAL STATE HIGHWAY	0.108		
US HIGHWAY			
US-7	0.470		
TOTAL US HIGHWAY	0.470		
TOTAL STATE	0.578		
TOTAL, TRAVELED HIGHWAYS, FEB. 10, 2012:	20.478		

(Excludes Class 4, Legal Trail, and Unidentified Corridor Mileage)



INSET 1 SCALE 1:3,168

HIGHWAYS

- INTERSTATE OR DIVIDED HIGHWAY
- STATE - HARD SURFACE OR PAVED
- TOWN - HARD SURFACE OR PAVED
- GRAVEL
- SOIL OR GRADED AND DRAINED EARTH
- UNIMPROVED OR PRIMITIVE
- IMPASSABLE OR UNTRAVELED
- LEGAL TRAIL
- DISCONTINUED
- HIGHWAY CLASS CHANGE
- RAILROAD
- INACTIVE RAILROAD
- PARK AND RIDE

POLITICAL SUBDIVISIONS

- STATE BOUNDARY
- COUNTY BOUNDARY
- TOWN BOUNDARY
- VILLAGE BOUNDARY
- URBAN COMPACT BOUNDARY
- WATER BODY
- STREAM OR BROOK

BRIDGE OR CULVERT

- BRIDGE OR CULVERT GREATER THAN 20'
- BRIDGE OR CULVERT 6' - 20'
- STATE BRIDGE OR CULVERT IDENTIFIER
- TOWN BRIDGE OR CULVERT IDENTIFIER

FEDERAL CLASSIFICATION IDENTIFIER

- FAU URBAN ARTERIAL OR COLLECTOR
- MA MINOR ARTERIAL
- MJC MAJOR COLLECTOR
- MNC MINOR COLLECTOR
- PA PRINCIPAL ARTERIAL

PUBLIC LAND - GREEN MOUNTAIN NATIONAL FOREST

PUBLIC LAND - STATE/MUNICIPAL

VERMONT GENERAL HIGHWAY MAP

Urban Compact of Middlebury

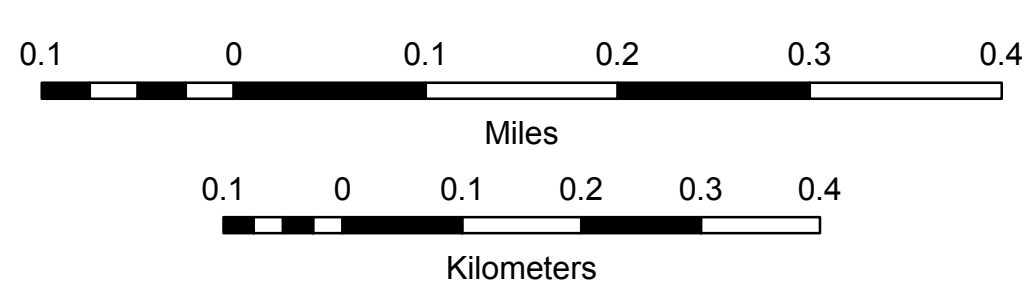
ADDISON COUNTY

Transportation District #5

Prepared by the
 Vermont Agency of Transportation
 Division of Policy, Planning and Intermodal Development
 in cooperation with
 U.S. Department of Transportation
 Federal Highway Administration

Mileage as of February 10, 2012
 Map prepared October 02, 2012

SCALE 1:6,336



DISCLAIMER:
 The untraveled highways (laid-out town highways), discontinued highways, and legal trails hereon are those of which the Agency of Transportation has record; others may exist.
 Highway and bridge data by the Agency of Transportation. All other data from the Vermont Center for Geographic Information. Only named streams are shown.

Vermont State Plane Coordinate System
 North American Datum of 1983
 SPCS_Zone_Identifier: 4400
 Geodetic Reference System 80
 2,000-meter grid, Easting - Northing

TOWN HWY. NO.	LENGTH IN MILES CLASS 3	LENGTH IN MILES CLASS 4
6	5.25	
7	0.75	
8	1.00	
9	0.45	
10		(0.15)
11	3.87	
12	0.46	
13	0.10	
14	0.04	
15	1.46	(0.24)
16	1.20	
17	0.14	
18	0.84	
19	0.15	
20	0.11	
21	1.38	(0.78)
22		(0.19)
23	0.07	(1.65)
24	0.64	(0.58)
25	0.64	(0.83)
26	0.50	(0.75)
27	2.15	
28	0.13	(0.47)
29	1.25	
30	1.20	
31	1.60	
32	0.05	
33	0.12	
34	1.00	
35	0.55	
36		(0.72)
37	0.19	(0.80)
38		
39	0.04	
TOTAL	27.33	7.16

MILEAGE SUMMARY

CLASS 2		
TH-1	7.920	
TH-2	2.980	
TH-3	5.090	
TH-4	2.880	
TH-5	2.410	
TH-6	2.170	
TH-7	2.070	
TOTAL CLASS 2	25.520	
CLASS 3		
TOTAL CLASS 3	27.330	
TOTAL TOWN	52.850	

TOTAL, TRAVELED HIGHWAYS, FEB. 10, 2011: 52.850
(Excludes Class 4, Legal Trail, and Unidentified Corridor Mileage)

LEGAL TRAIL NO.	LENGTH IN MILES LEGAL TRAIL
1	(0.70)
TOTAL	0.70

* This portion of town highway is Class 3, but is functionally Class 4

- HIGHWAYS**
- INTERSTATE
 - U.S. ROUTE
 - STATE ROUTE
 - CLASS 1
 - CLASS 2
 - CLASS 3
 - CLASS 4
 - LEGAL TRAIL
 - INTERSTATE OR DIVIDED HIGHWAY
 - STATE - HARD SURFACE OR PAVED
 - TOWN - HARD SURFACE OR PAVED
 - GRAVEL
 - SOIL OR GRADED AND DRAINED EARTH
 - UNIMPROVED OR PRIMITIVE
 - IMPASSABLE OR UNTRAVELED
 - LEGAL TRAIL
 - DISCONTINUED
 - HIGHWAY CLASS CHANGE
 - RAILROAD
 - INACTIVE RAILROAD

- POLITICAL SUBDIVISIONS**
- STATE BOUNDARY
 - COUNTY BOUNDARY
 - TOWN BOUNDARY
 - VILLAGE BOUNDARY
 - URBAN COMPACT BOUNDARY
 - WATER BODY
 - STREAM OR BROOK
- BRIDGE OR CULVERT**
- BRIDGE OR CULVERT GREATER THAN 20'
 - BRIDGE OR CULVERT 6' - 20'
 - TOWN SHORT STRUCTURE
- B34 / C34 STATE BRIDGE OR CULVERT IDENTIFIER**
B34 / C34 TOWN BRIDGE OR CULVERT IDENTIFIER

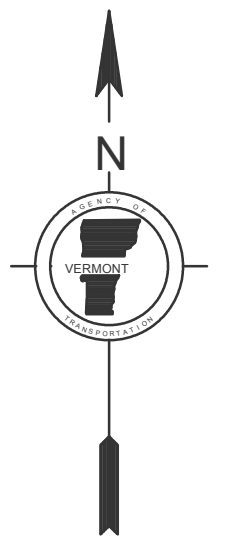
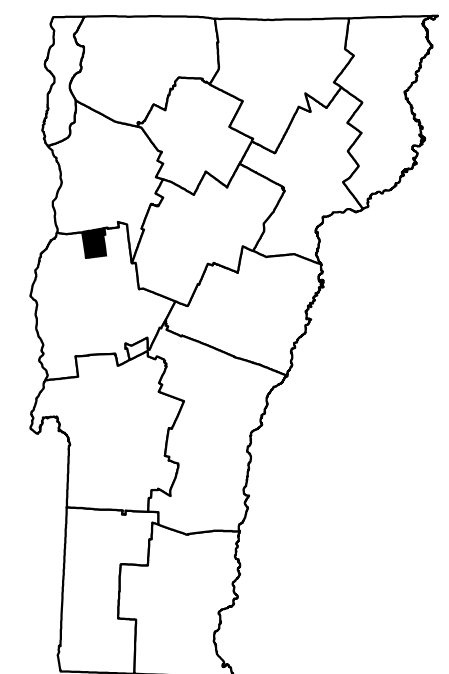
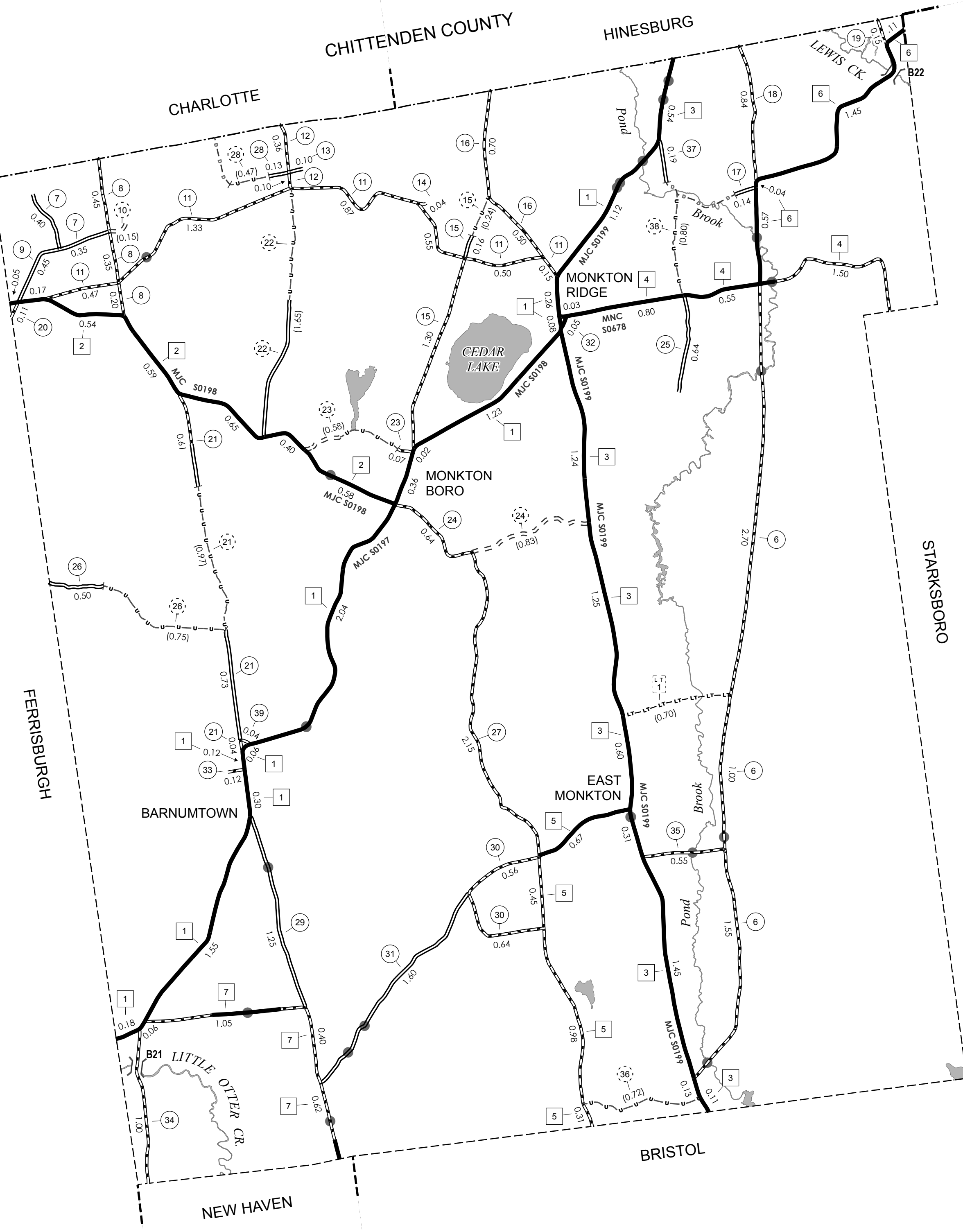
- FEDERAL CLASSIFICATION IDENTIFIER**
- FAU URBAN ARTERIAL OR COLLECTOR
 - MA MINOR ARTERIAL
 - MJC MAJOR COLLECTOR
 - MNC MINOR COLLECTOR
 - PA PRINCIPAL ARTERIAL

STRUCTURES - SURFACE WATER NOTE:
STRUCTURES: Town short structures (bridges or culverts from 6-feet to less than 20-feet) are drawn from the Vermont Online Bridge & Culvert Inventory Tool (VOBCIT) database.
NOTE: Town shorts are not consistently tagged within VOBCIT.

SURFACE WATERS:
The surface waters are from the Vermont Hydrological Dataset (VHD). Only the named streams are shown.

DISCLAIMER:
The untraveled highways (laid-out town highways), discontinued highways, and legal trails shown hereon are those of which the Agency of Transportation has record; others may exist.
Highway and bridge data by the Agency of Transportation. All other data from the Vermont Center for Geographic Information.

Vermont State Plane Coordinate System
North American Datum of 1983
SPCS Zone Identifier: 4400
Geodetic Reference System 80
4,000-meter grid, Easting - Northing



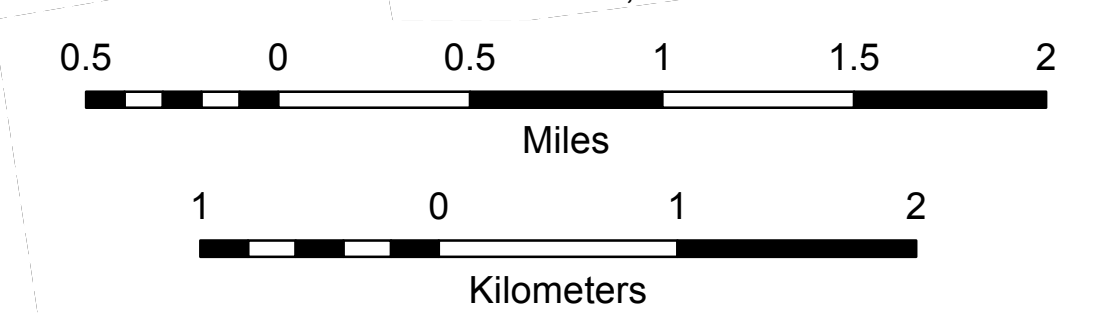
VERMONT GENERAL HIGHWAY MAP
Town of Monkton

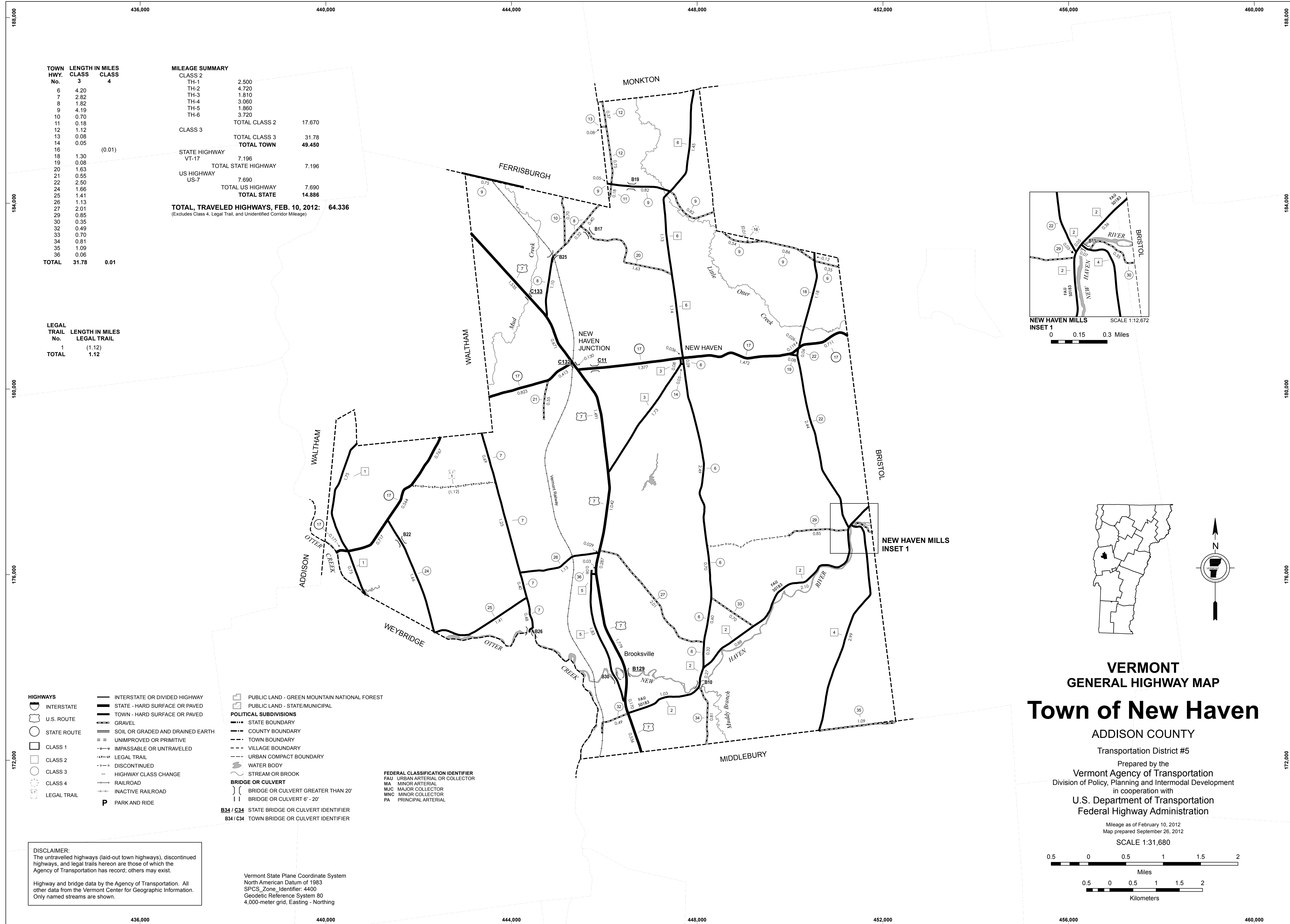
ADDISON COUNTY
Transportation District #5

Prepared by the
Vermont Agency of Transportation
Division of Policy, Planning & Intermodal Development
in cooperation with
U.S. Department of Transportation
Federal Highway Administration

Mileage as of February 10, 2011
Map prepared October 25, 2011

SCALE 1:31,680

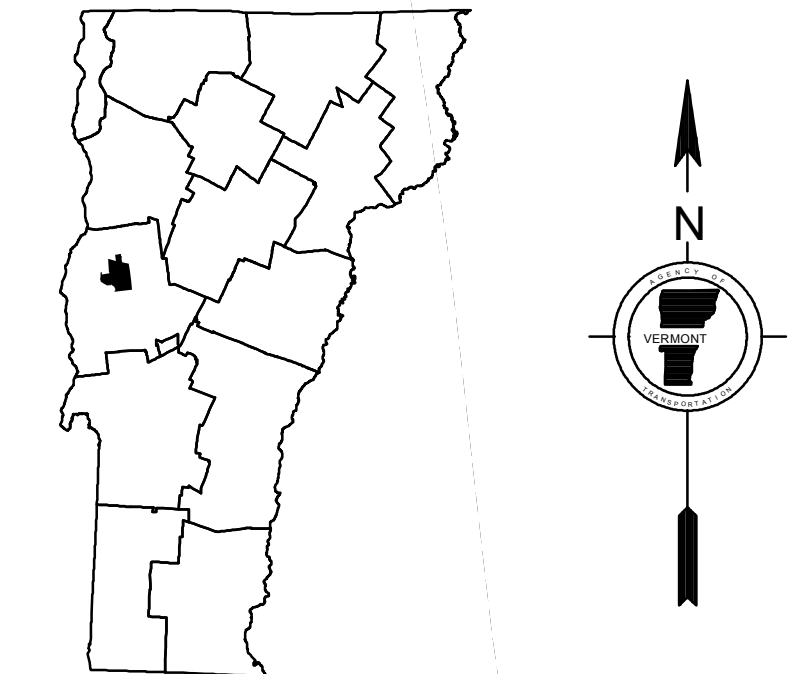
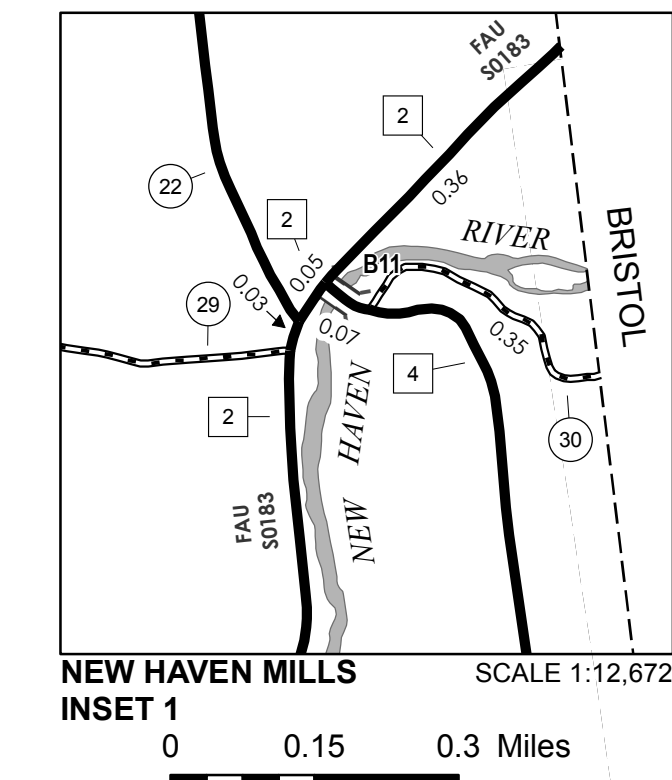




TOWN HWY. No.	LENGTH IN MILES CLASS 3	LENGTH IN MILES CLASS 4
6	4.20	
7	2.82	
8	1.82	
9	4.19	
10	0.70	
11	0.18	
12	1.12	
13	0.08	
14	0.05	
16	1.30	(0.01)
18	0.08	
20	1.63	
21	0.55	
22	2.50	
24	1.66	
25	1.41	
26	1.13	
27	2.01	
29	0.85	
30	0.35	
32	0.49	
33	0.70	
34	0.81	
35	1.09	
36	0.06	
TOTAL	31.78	0.01

MILEAGE SUMMARY		
CLASS 2		
TH-1	2.500	
TH-2	4.720	
TH-3	1.810	
TH-4	3.060	
TH-5	1.860	
TH-6	3.720	
TOTAL CLASS 2	17.670	
CLASS 3		
TOTAL CLASS 3	31.78	
TOTAL TOWN	49.450	
STATE HIGHWAY		
VT-17	7.196	
TOTAL STATE HIGHWAY	7.196	
US HIGHWAY		
US-7	7.690	
TOTAL US HIGHWAY	7.690	
TOTAL STATE	14.886	
TOTAL, TRAVELED HIGHWAYS, FEB. 10, 2012:	64.336	
<small>(Excludes Class 4, Legal Trail, and Unidentified Corridor Mileage)</small>		

LEGAL TRAIL No.	LENGTH IN MILES LEGAL TRAIL
1	(1.12)
TOTAL	1.12



VERMONT
GENERAL HIGHWAY MAP
Town of New Haven

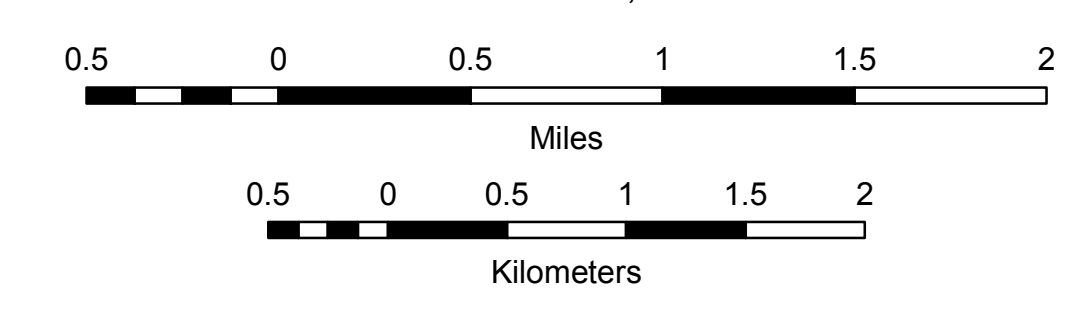
ADDISON COUNTY

Transportation District #5

Prepared by the
 Vermont Agency of Transportation
 Division of Policy, Planning and Intermodal Development
 in cooperation with
 U.S. Department of Transportation
 Federal Highway Administration

Mileage as of February 10, 2012
 Map prepared September 26, 2012

SCALE 1:31,680



DISCLAIMER:
 The untraveled highways (laid-out town highways), discontinued highways, and legal trails hereon are those of which the Agency of Transportation has record; others may exist.
 Highway and bridge data by the Agency of Transportation. All other data from the Vermont Center for Geographic Information. Only named streams are shown.

Vermont State Plane Coordinate System
 North American Datum of 1983
 SPCS_Zone_Identifier: 4400
 Geodetic Reference System 80
 4,000-meter grid, Easting - Northing

TOWN LENGTH IN MILES	HWY. CLASS NO.	CLASS 3	CLASS 4
4	6.300		
5	1.400		
6	1.600		
7	0.100		
8	0.950		
9	0.450		
10	1.350		
11		(0.400)	
12		(0.530)	
13	0.080		
14	2.900		
15	1.450		
16	0.300		
17	0.200		
18	0.350		
19	1.170		
20	0.110	(0.500)	
21	2.150	(0.290)	
22		(1.100)	
23	1.140	(0.550)	
24		(0.260)	
25	1.600		
26	2.160		
27	0.500		
28	2.550		
29	0.320		
30	0.200	(0.040)	
31		(0.160)	
32	2.380		
33	0.200		
34	0.700		
35	0.800		
36	2.500		
37	0.350		
38	0.330		
39	1.350		
40	3.400		
41	1.200	(0.160)	
42	2.900		
43	1.850		
44	2.100		
45	0.070		
TOTAL	49.460	3.990	

LEGAL LENGTH IN MILES	TRAIL NO.	LEGAL TRAIL
1		(0.630)
2		(0.600)
TOTAL		1.230

* Portion of this town highway is Class 3, but is functionally Class 4

MILEAGE SUMMARY

CLASS 2		
TH-1	3.550	
TH-2	4.100	
TH-3	4.600	
TH-4	2.250	
TOTAL CLASS 2	14.500	
CLASS 3		
TOTAL CLASS 3	49.460	
TOTAL TOWN	63.960	
STATE HIGHWAY		
VT-22A	6.429	
VT-73	4.986	
TOTAL STATE HIGHWAY	11.415	
TOTAL STATE	11.415	

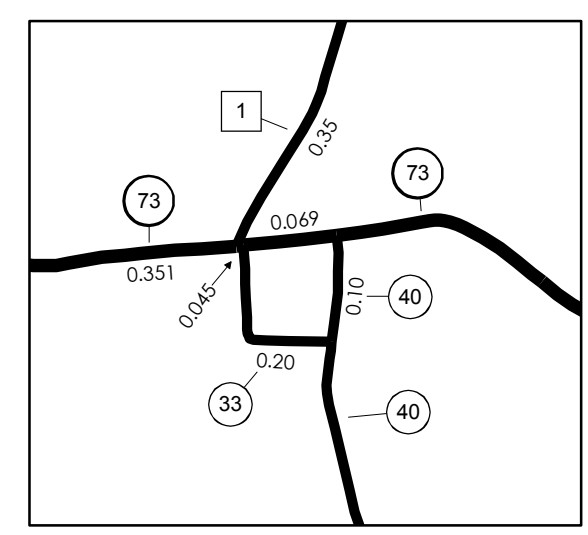
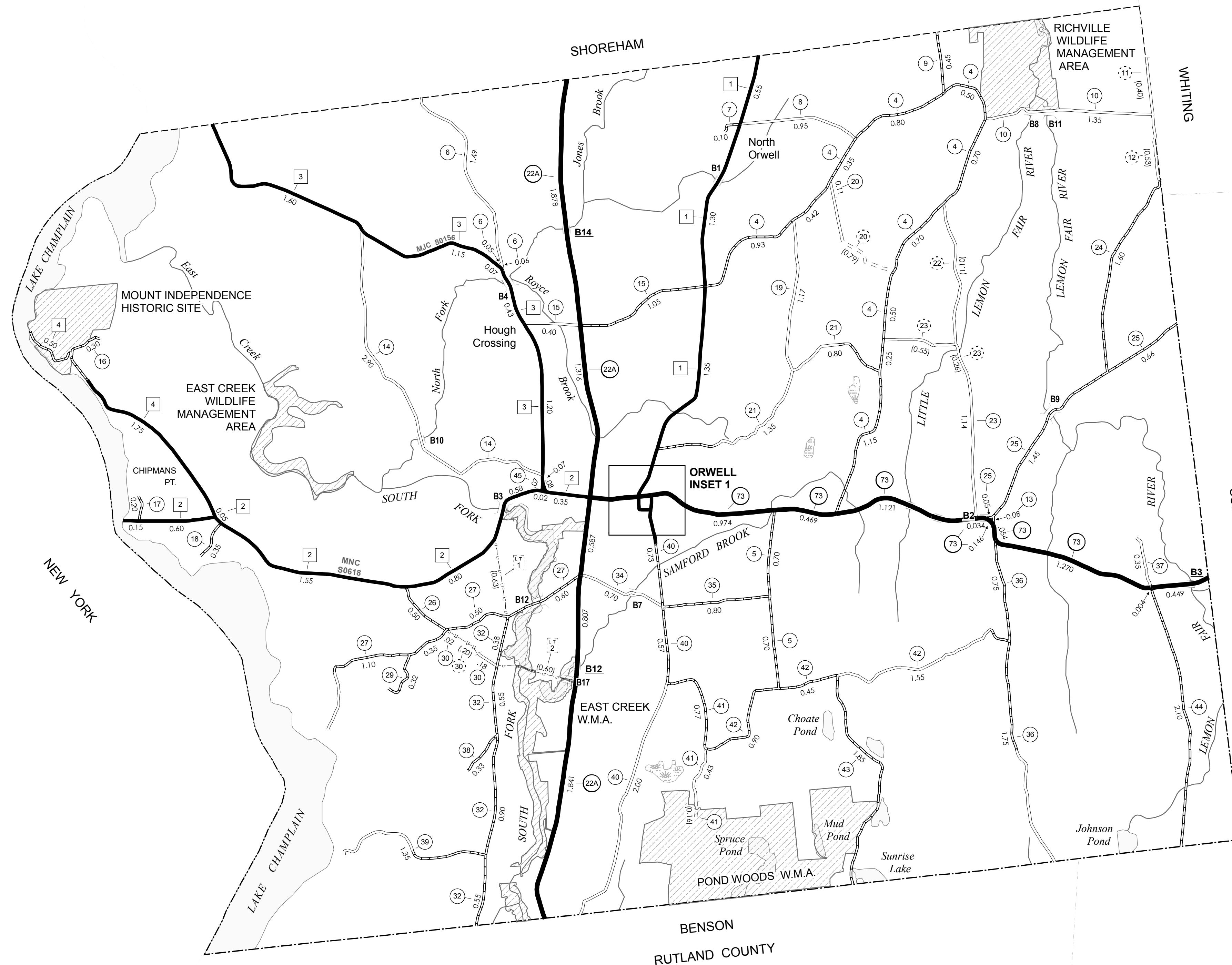
TOTAL, TRAVELED HIGHWAYS, FEB. 10, 2007: 75.375

(Excludes Class 4 Mileage)

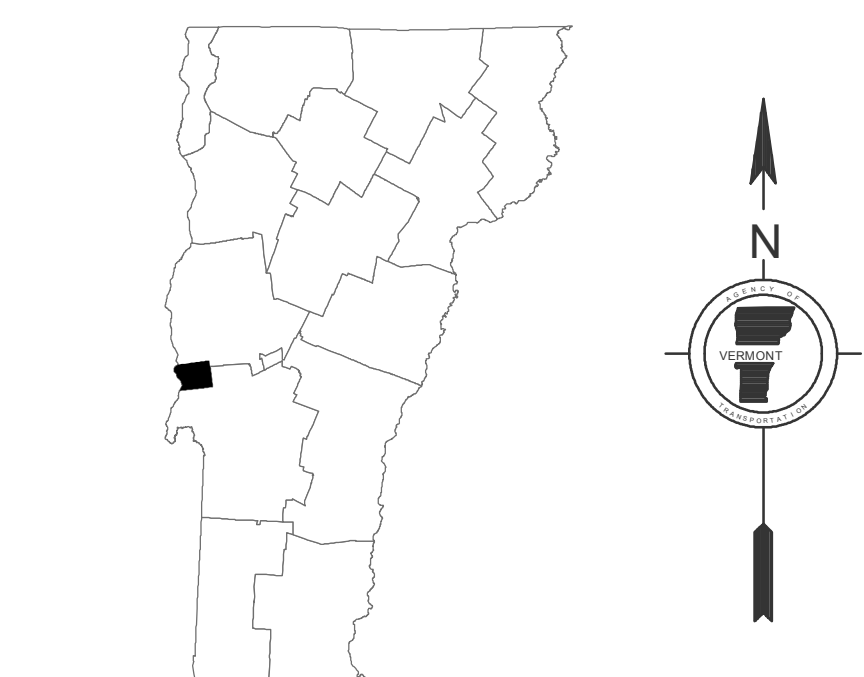

- HIGHWAYS**
- INTERSTATE
- U.S. ROUTE
- STATE ROUTE
- CLASS 1
- CLASS 2
- CLASS 3
- CLASS 4
- LEGAL TRAIL
- INTERSTATE OR DIVIDED HIGHWAY
- STATE - HARD SURFACE OR PAVED
- TOWN - HARD SURFACE OR PAVED
- GRAVEL
- SOIL OR GRADED AND DRAINED EARTH
- UNIMPROVED OR PRIMITIVE
- IMPASSABLE OR UNTRAVELED
- LEGAL TRAIL
- DISCONTINUED
- HIGHWAY CLASS CHANGE
- RAILROAD
- FEDERAL CLASSIFICATION IDENTIFIER
- FAU URBAN ARTERIAL OR COLLECTOR
- MA MINOR ARTERIAL
- MJC MAJOR COLLECTOR
- MNC MINOR COLLECTOR
- PA PRINCIPAL ARTERIAL
- PUBLIC LAND
- POLITICAL SUBDIVISIONS
- STATE BOUNDARY
- COUNTY BOUNDARY
- TOWN BOUNDARY
- VILLAGE BOUNDARY
- URBAN COMPACT BOUNDARY
- WATER BODIES
- OPEN WATER
- SWAMP
- STREAM OR BROOK
- BRIDGE OR CULVERT
- BRIDGE OR CULVERT GREATER THAN 20'
- BRIDGE OR CULVERT 6' - 20'
- B34 STATE BRIDGE IDENTIFIER
- B34 TOWN BRIDGE IDENTIFIER
- W.M.A. WILDLIFE MANAGEMENT AREA

DISCLAIMER:
 The untraveled highways (laid-out town highways), discontinued highways, and legal trails shown hereon are those of which the Agency of Transportation has record; others may exist.
 Highway and bridge data by the Agency of Transportation, Policy & Planning Division. All other data from the Vermont Center for Geographic Information.

Vermont State Plane Coordinate System
 North American Datum of 1983
 SPCS_Zone_Identifier: 4400
 Geodetic Reference System 80
 4,000-meter grid, Easting - Northing



ORWELL INSET 1 SCALE 1:12672

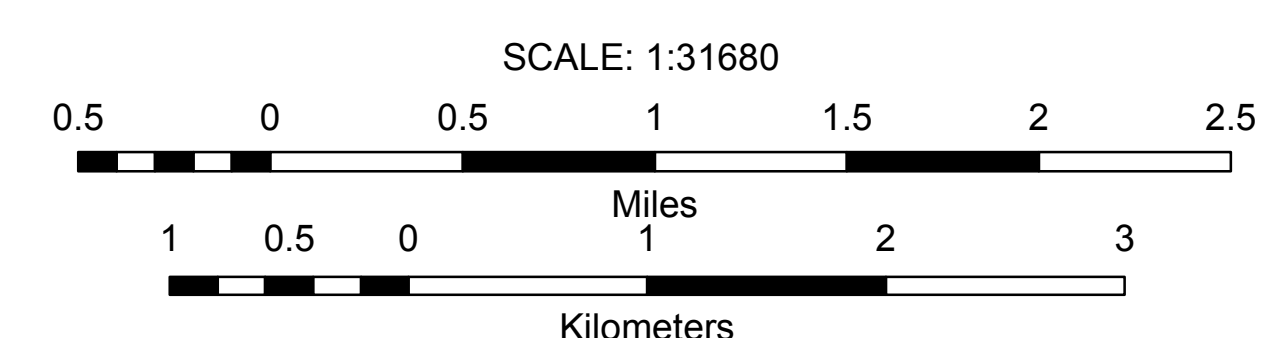


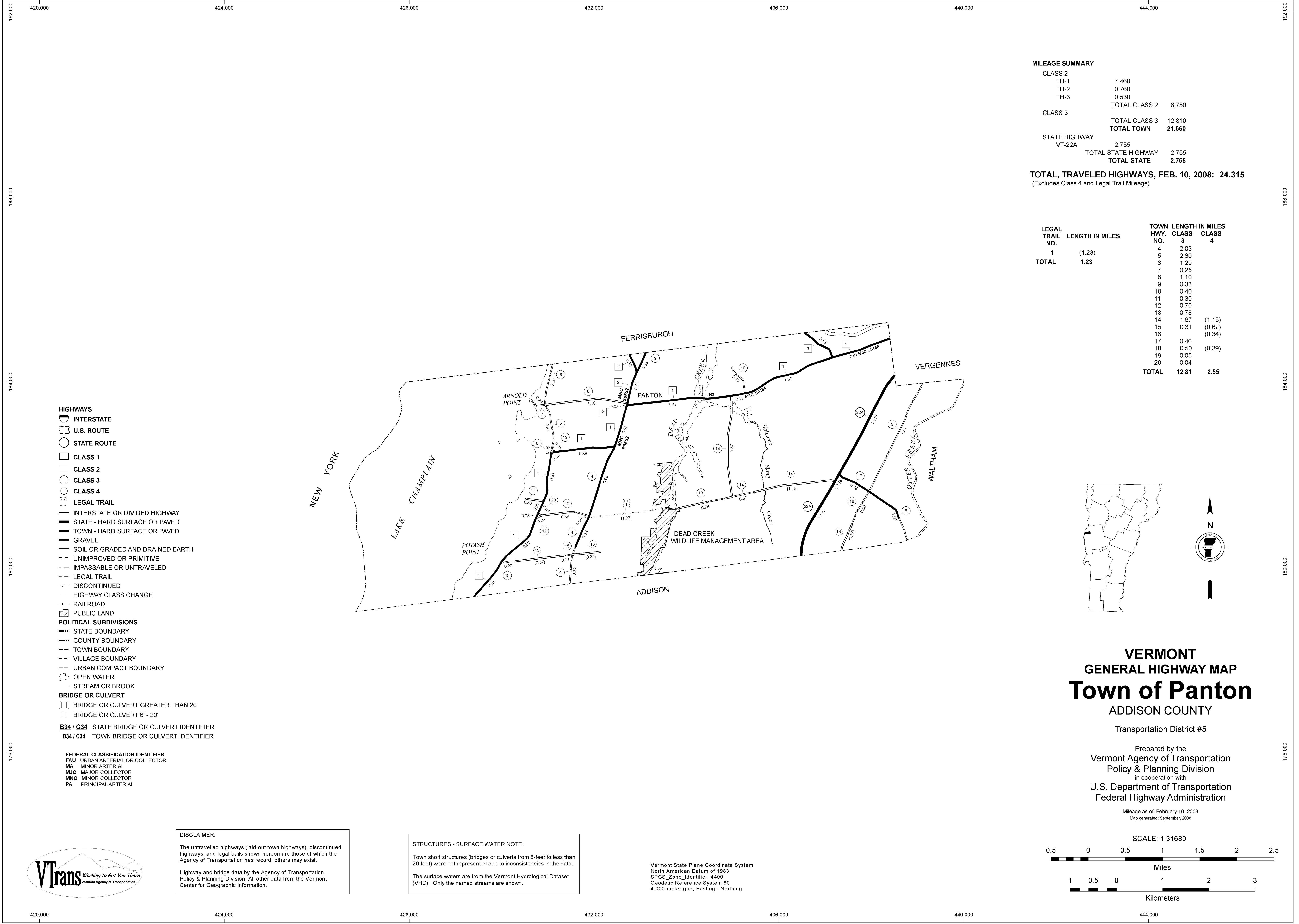
VERMONT
GENERAL HIGHWAY MAP
Town of Orwell
 ADDISON COUNTY

Transportation District #3

Prepared by the
 Vermont Agency of Transportation
 Policy & Planning Division
 in cooperation with
 U.S. Department of Transportation
 Federal Highway Administration

Mileage as of: Feb. 10, 2007
 Map generated: October, 2007





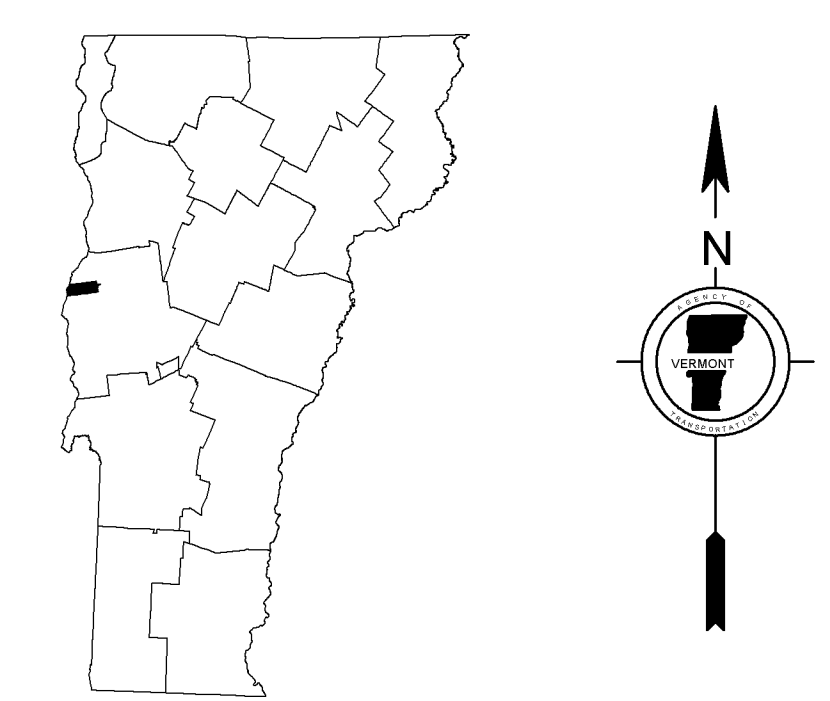
MILEAGE SUMMARY

CLASS 2		
TH-1	7.460	
TH-2	0.760	
TH-3	0.530	
	TOTAL CLASS 2	8.750
CLASS 3		
	TOTAL CLASS 3	12.810
	TOTAL TOWN	21.560
STATE HIGHWAY		
VT-22A	2.755	
	TOTAL STATE HIGHWAY	2.755
	TOTAL STATE	2.755

TOTAL, TRAVELED HIGHWAYS, FEB. 10, 2008: 24.315
 (Excludes Class 4 and Legal Trail Mileage)

LEGAL TRAIL NO.	LENGTH IN MILES	TOWN HWY. NO.	LENGTH IN MILES	CLASS 3	CLASS 4
1	(1.23)	4	2.03		
		5	2.60		
		6	1.29		
		7	0.25		
		8	1.10		
		9	0.33		
		10	0.40		
		11	0.30		
		12	0.70		
		13	0.78		
		14	1.67	(1.15)	
		15	0.31	(0.67)	
		16		(0.34)	
		17	0.46		
		18	0.50	(0.39)	
		19	0.05		
		20	0.04		
TOTAL		TOTAL	12.81	2.55	

- HIGHWAYS**
- INTERSTATE
 - U.S. ROUTE
 - STATE ROUTE
 - CLASS 1
 - CLASS 2
 - CLASS 3
 - CLASS 4
 - LEGAL TRAIL
 - INTERSTATE OR DIVIDED HIGHWAY
 - STATE - HARD SURFACE OR PAVED
 - TOWN - HARD SURFACE OR PAVED
 - GRAVEL
 - SOIL OR GRADED AND DRAINED EARTH
 - UNIMPROVED OR PRIMITIVE
 - IMPASSABLE OR UNTRAVELED
 - LEGAL TRAIL
 - DISCONTINUED
 - HIGHWAY CLASS CHANGE
 - RAILROAD
 - PUBLIC LAND
- POLITICAL SUBDIVISIONS**
- STATE BOUNDARY
 - COUNTY BOUNDARY
 - TOWN BOUNDARY
 - VILLAGE BOUNDARY
 - URBAN COMPACT BOUNDARY
 - OPEN WATER
 - STREAM OR BROOK
- BRIDGE OR CULVERT**
- BRIDGE OR CULVERT GREATER THAN 20'
 - BRIDGE OR CULVERT 6' - 20'
- B34 / C34 STATE BRIDGE OR CULVERT IDENTIFIER**
B34 / C34 TOWN BRIDGE OR CULVERT IDENTIFIER
- FEDERAL CLASSIFICATION IDENTIFIER**
- FAU URBAN ARTERIAL OR COLLECTOR
 - MA MINOR ARTERIAL
 - MJC MAJOR COLLECTOR
 - MNC MINOR COLLECTOR
 - PA PRINCIPAL ARTERIAL

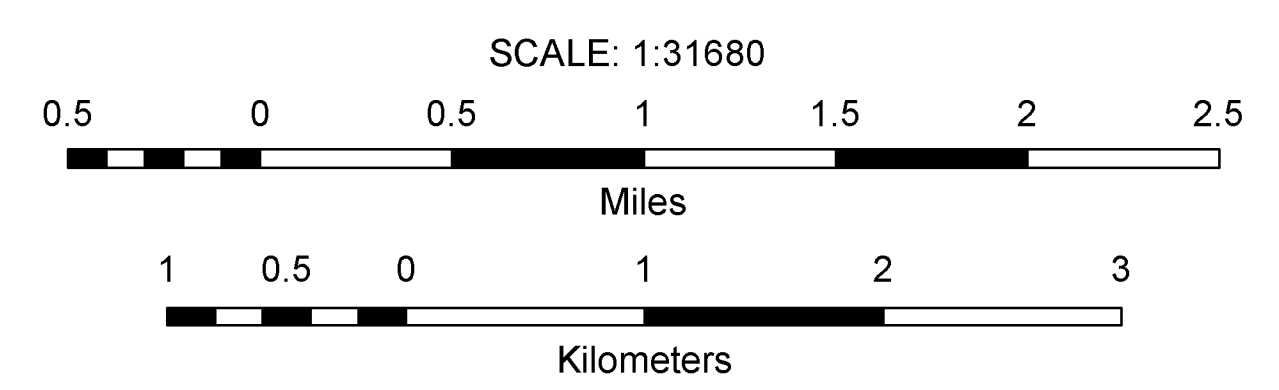


VERMONT
GENERAL HIGHWAY MAP
Town of Panton
 ADDISON COUNTY

Transportation District #5

Prepared by the
 Vermont Agency of Transportation
 Policy & Planning Division
 in cooperation with
 U.S. Department of Transportation
 Federal Highway Administration

Mileage as of: February 10, 2008
 Map generated: September, 2008



DISCLAIMER:

The untraveled highways (aid-out town highways), discontinued highways, and legal trails shown hereon are those of which the Agency of Transportation has record; others may exist.

Highway and bridge data by the Agency of Transportation, Policy & Planning Division. All other data from the Vermont Center for Geographic Information.

STRUCTURES - SURFACE WATER NOTE:

Town short structures (bridges or culverts from 6-feet to less than 20-feet) were not represented due to inconsistencies in the data.

The surface waters are from the Vermont Hydrological Dataset (VHD). Only the named streams are shown.

Vermont State Plane Coordinate System
 North American Datum of 1983
 SPCS Zone Identifier: 4400
 Geodetic Reference System 80
 4,000-meter grid, Easting - Northing



TOWN LENGTH IN MILES			LEGAL TRAIL LENGTH IN MILES	
HWY. NO.	CLASS 3	CLASS 4	TRAIL NO.	LENGTH IN MILES
2	1.68		1	(0.05)
3	3.71		2	(1.20)
4	0.50	(0.60)	3	(0.60)
5	0.50		TOTAL	1.85
6	0.31			
7	0.30			
9	0.74			
10	0.10	(0.10)		
11	3.22			
12	0.40			
13	0.66			
14	0.29			
15	0.65	(0.87)		
17	0.09			
18	3.15			
19	0.53			
20	0.45			
21	1.10			
22		(0.15)		
TOTAL	18.38	1.72		

MILEAGE SUMMARY

CLASS 2			
TH-1	4.900	TOTAL CLASS 2	4.900
CLASS 3		TOTAL CLASS 3	18.380
		TOTAL TOWN	23.280
STATE HIGHWAY			
VT-125	5.786	TOTAL STATE HIGHWAY	5.786
		TOTAL STATE	5.786

TOTAL, TRAVELED HIGHWAYS, FEB. 10, 2010: 29.066
(Excludes Class 4 and Legal Trail Mileage)

- HIGHWAYS**
- INTERSTATE
 - U.S. ROUTE
 - STATE ROUTE
 - CLASS 1
 - CLASS 2
 - CLASS 3
 - CLASS 4
 - LEGAL TRAIL
 - INTERSTATE OR DIVIDED HIGHWAY
 - STATE - HARD SURFACE OR PAVED
 - TOWN - HARD SURFACE OR PAVED
 - GRAVEL
 - SOIL OR GRADED AND DRAINED EARTH
 - UNIMPROVED OR PRIMITIVE
 - IMPASSABLE OR UNTRAVELED
 - LEGAL TRAIL
 - DISCONTINUED
 - HIGHWAY CLASS CHANGE
 - RAILROAD
- PUBLIC LAND - STATE / MUNICIPAL**
- PUBLIC LAND - NATIONAL FOREST
- POLITICAL SUBDIVISIONS**
- STATE BOUNDARY
 - COUNTY BOUNDARY
 - TOWN BOUNDARY
 - VILLAGE BOUNDARY
 - URBAN COMPACT BOUNDARY
 - WATER BODIES
 - STREAM OR BROOK
- BRIDGE OR CULVERT**
- BRIDGE OR CULVERT GREATER THAN 20'
 - BRIDGE OR CULVERT 6' - 20'
 - TOWN SHORT STRUCTURE
 - B34 / C34 STATE BRIDGE OR CULVERT IDENTIFIER
 - B34 / C34 TOWN BRIDGE OR CULVERT IDENTIFIER
- FEDERAL CLASSIFICATION IDENTIFIER**
- FAU URBAN ARTERIAL OR COLLECTOR
 - MA MINOR ARTERIAL
 - MJC MAJOR COLLECTOR
 - MNC MINOR COLLECTOR
 - PA PRINCIPAL ARTERIAL

STRUCTURES - SURFACE WATER NOTE:

STRUCTURES:
Town short structures (bridges or culverts from 4-feet to less than 20-feet) are drawn from the Vermont Online Bridge & Culvert Inventory Tool (VOBCIT) database.
NOTE: Town shorts are not consistently tagged within VOBCIT.

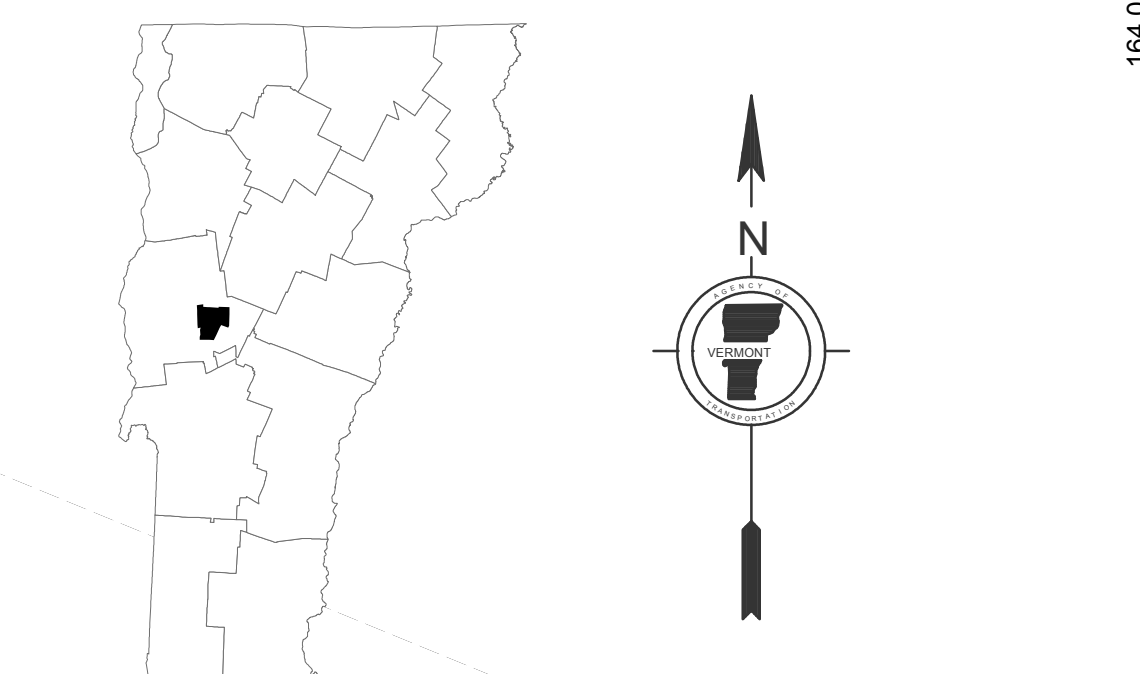
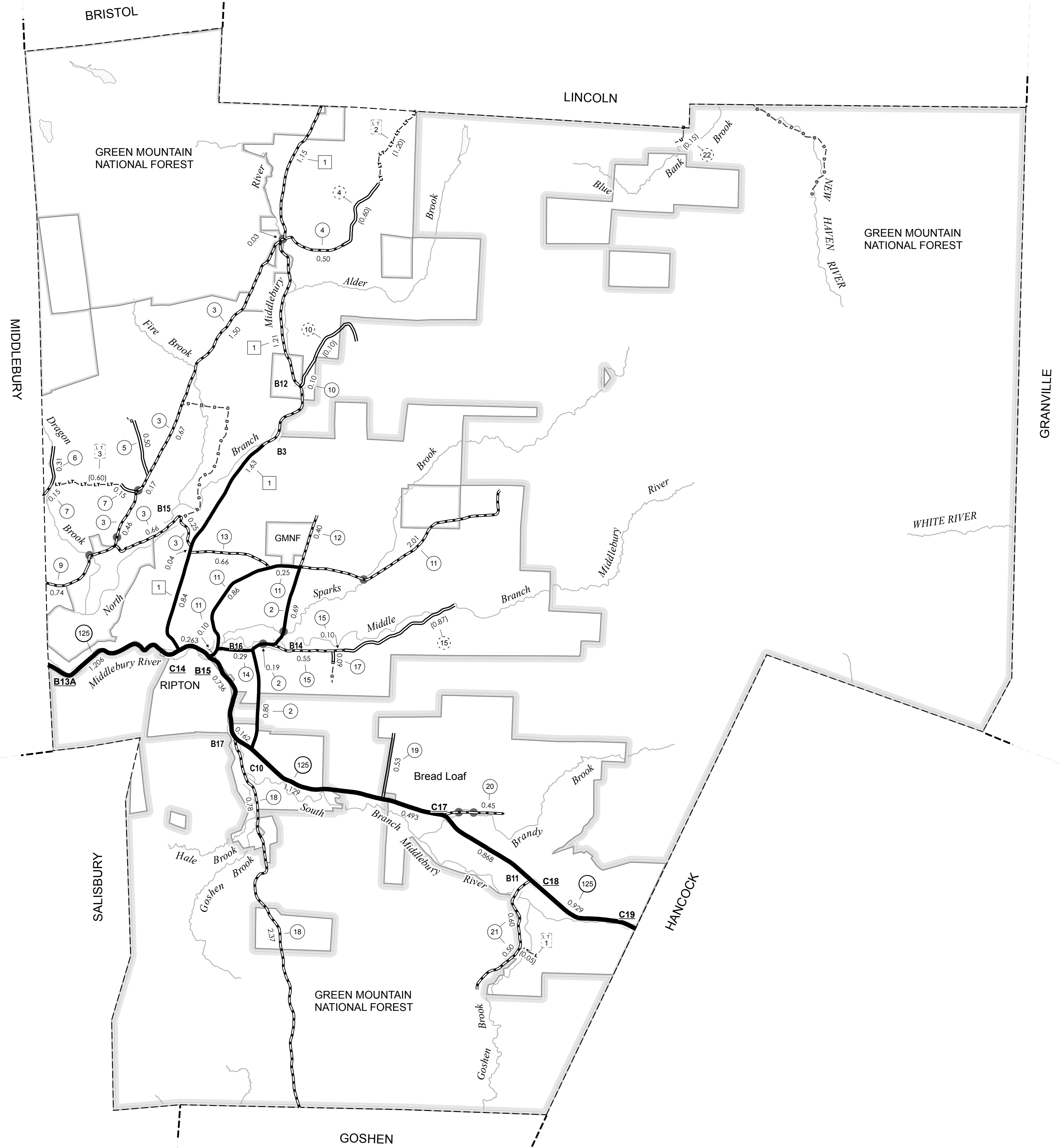
The surface waters are from the Vermont Hydrological Dataset (VHD). Only the named streams are shown.

DISCLAIMER:

The untraveled highways (laid-out town highways), discontinued highways, and legal trails shown hereon are those of which the Agency of Transportation has record; others may exist.

Highway and bridge data by the Agency of Transportation. All other data from the Vermont Center for Geographic Information.

Vermont State Plane Coordinate System
North American Datum of 1983
SPCS Zone Identifier: 4400
Geodetic Reference System 80
4,000-meter grid, Easting - Northing



VERMONT
GENERAL HIGHWAY MAP
Town of Ripton

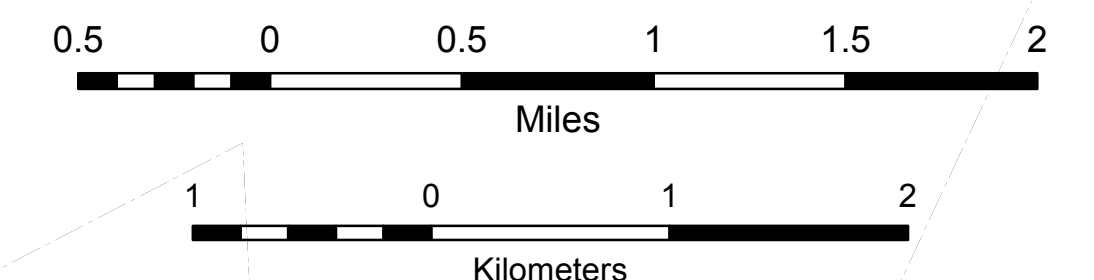
ADDISON COUNTY

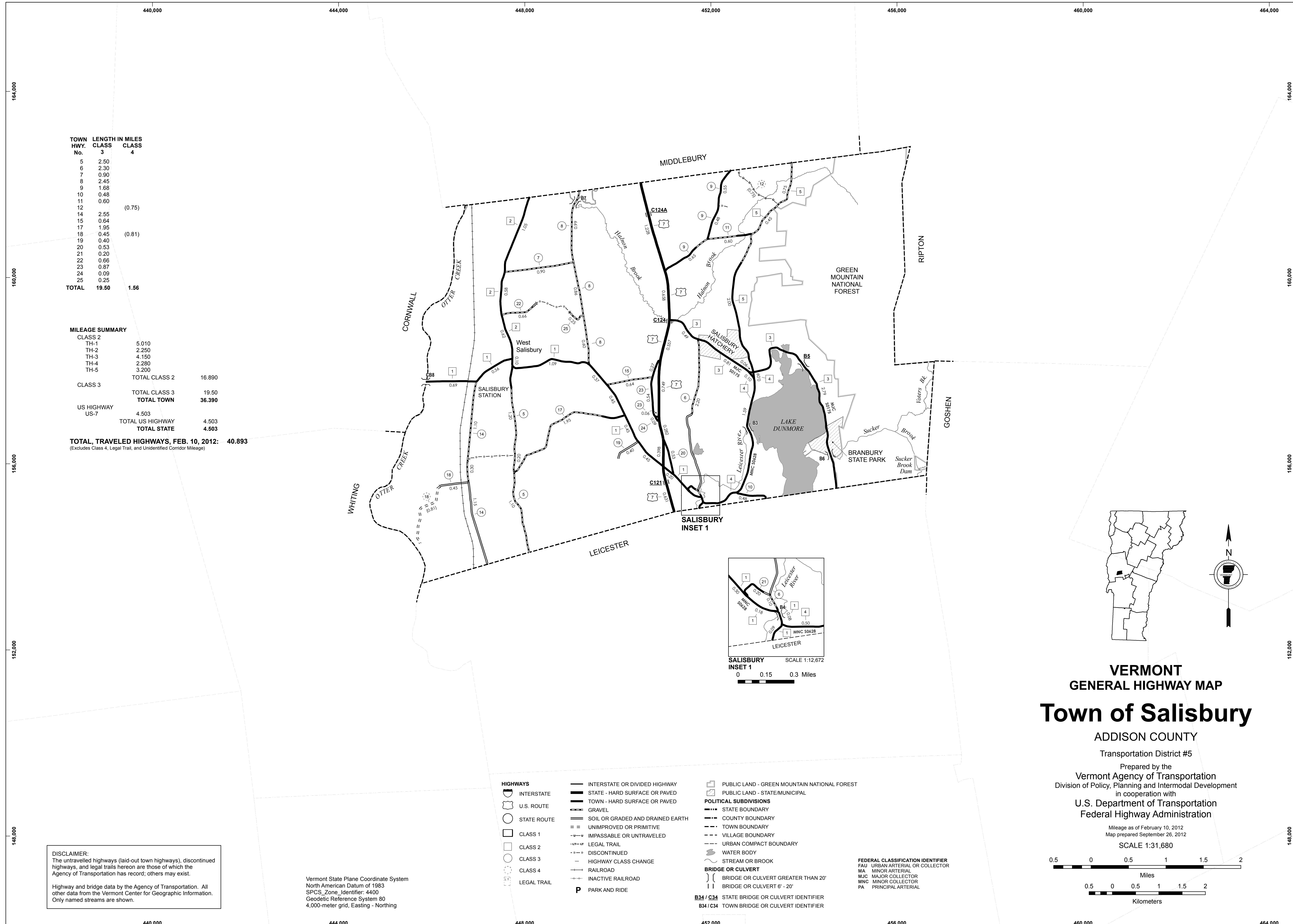
Transportation District #5

Prepared by the
Vermont Agency of Transportation
Division of Planning, Outreach
and Community Affairs
in cooperation with
U.S. Department of Transportation
Federal Highway Administration

Mileage as of February 10, 2010
Map prepared May 4, 2010

SCALE 1:31,680





TOWN HWY. No.	LENGTH IN MILES CLASS 3	CLASS 4
5	2.50	
6	2.30	
7	0.90	
8	2.45	
9	1.68	
10	0.48	
11	0.60	
12		(0.75)
14	2.55	
15	0.64	
17	1.95	
18	0.45	
19	0.40	
20	0.53	
21	0.20	
22	0.66	
23	0.87	
24	0.09	
25	0.25	
TOTAL	19.50	1.56

MILEAGE SUMMARY

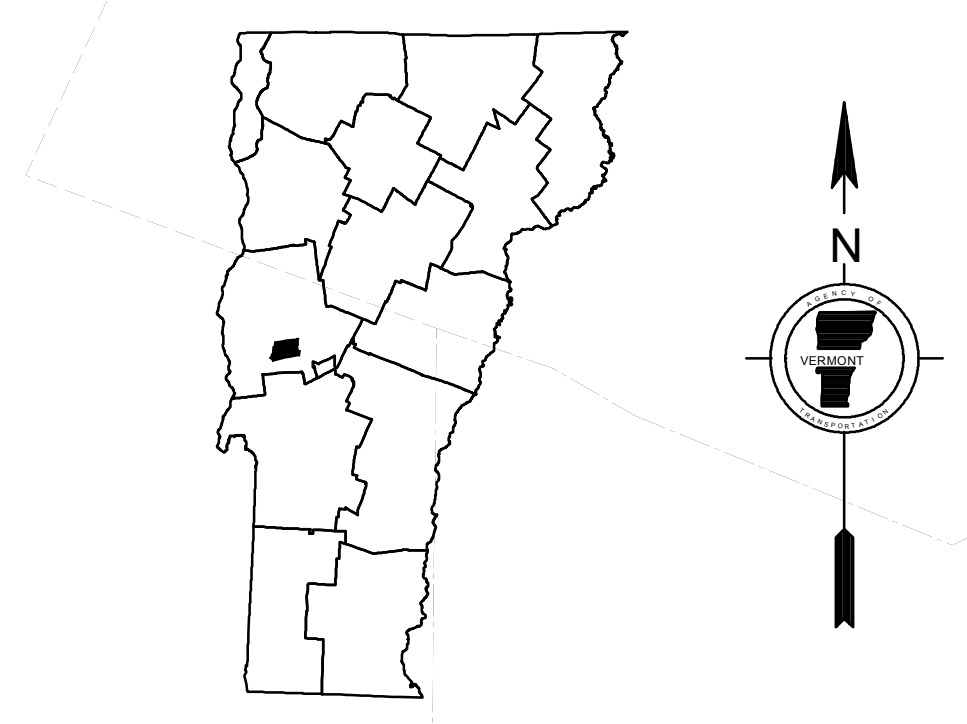
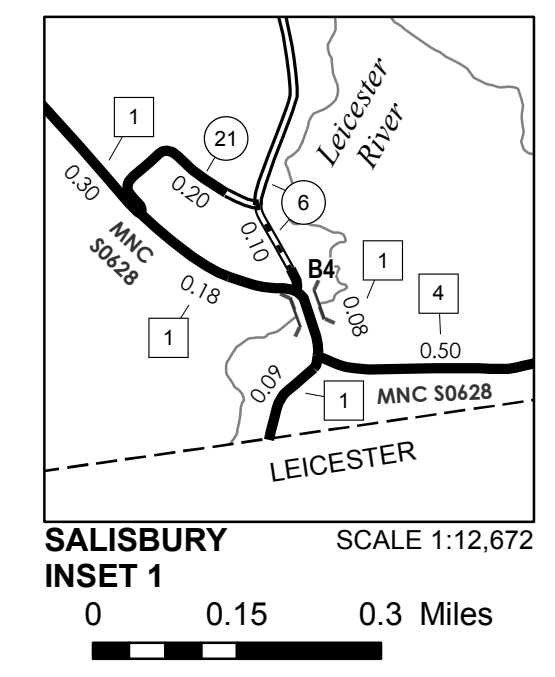
CLASS 2		
TH-1	5.010	
TH-2	2.250	
TH-3	4.150	
TH-4	2.280	
TH-5	3.200	
TOTAL CLASS 2	16.890	
TOTAL CLASS 3	19.50	
TOTAL TOWN	36.390	
US HIGHWAY		
US-7	4.503	
TOTAL US HIGHWAY	4.503	
TOTAL STATE	4.503	

TOTAL, TRAVELED HIGHWAYS, FEB. 10, 2012: 40.893
 (Excludes Class 4, Legal Trail, and Unidentified Corridor Mileage)

DISCLAIMER:
 The untraveled highways (laid-out town highways), discontinued highways, and legal trails hereon are those of which the Agency of Transportation has record; others may exist.
 Highway and bridge data by the Agency of Transportation. All other data from the Vermont Center for Geographic Information. Only named streams are shown.

Vermont State Plane Coordinate System
 North American Datum of 1983
 SPCS_Zone_Identifier: 4400
 Geodetic Reference System 80
 4,000-meter grid, Easting - Northing

- HIGHWAYS**
- INTERSTATE OR DIVIDED HIGHWAY
 - INTERSTATE
 - U.S. ROUTE
 - STATE ROUTE
 - CLASS 1
 - CLASS 2
 - CLASS 3
 - CLASS 4
 - LEGAL TRAIL
 - INTERSTATE OR DIVIDED HIGHWAY
 - STATE - HARD SURFACE OR PAVED
 - TOWN - HARD SURFACE OR PAVED
 - GRAVEL
 - SOIL OR GRADED AND DRAINED EARTH
 - UNIMPROVED OR PRIMITIVE
 - IMPASSABLE OR UNTRAVELED
 - LEGAL TRAIL
 - DISCONTINUED
 - HIGHWAY CLASS CHANGE
 - RAILROAD
 - INACTIVE RAILROAD
 - PARK AND RIDE
 - PUBLIC LAND - GREEN MOUNTAIN NATIONAL FOREST
 - PUBLIC LAND - STATE/MUNICIPAL
- POLITICAL SUBDIVISIONS**
- STATE BOUNDARY
 - COUNTY BOUNDARY
 - TOWN BOUNDARY
 - VILLAGE BOUNDARY
 - URBAN COMPACT BOUNDARY
 - WATER BODY
 - STREAM OR BROOK
- BRIDGE OR CULVERT**
- BRIDGE OR CULVERT GREATER THAN 20'
 - BRIDGE OR CULVERT 6' - 20'
- FEDERAL CLASSIFICATION IDENTIFIER**
- FAU - URBAN ARTERIAL OR COLLECTOR
 - MA - MINOR ARTERIAL
 - MJC - MAJOR COLLECTOR
 - MNC - MINOR COLLECTOR
 - PA - PRINCIPAL ARTERIAL
- B34 / C34 STATE BRIDGE OR CULVERT IDENTIFIER**
B34 / C34 TOWN BRIDGE OR CULVERT IDENTIFIER



VERMONT
GENERAL HIGHWAY MAP
Town of Salisbury

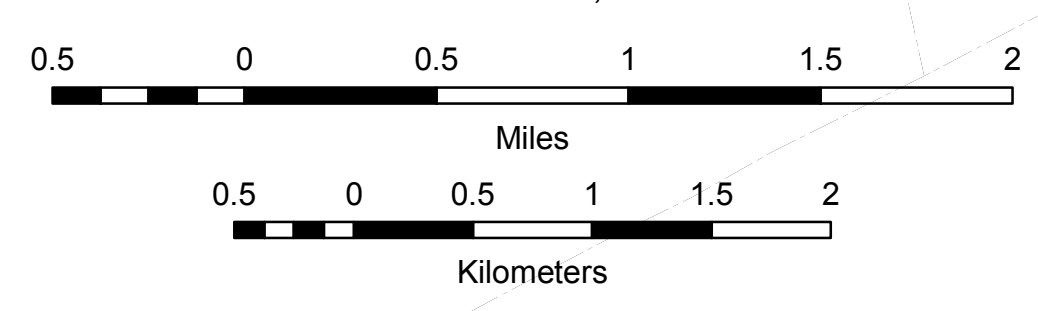
ADDISON COUNTY

Transportation District #5

Prepared by the
 Vermont Agency of Transportation
 Division of Policy, Planning and Intermodal Development
 in cooperation with
 U.S. Department of Transportation
 Federal Highway Administration

Mileage as of February 10, 2012
 Map prepared September 26, 2012

SCALE 1:31,680

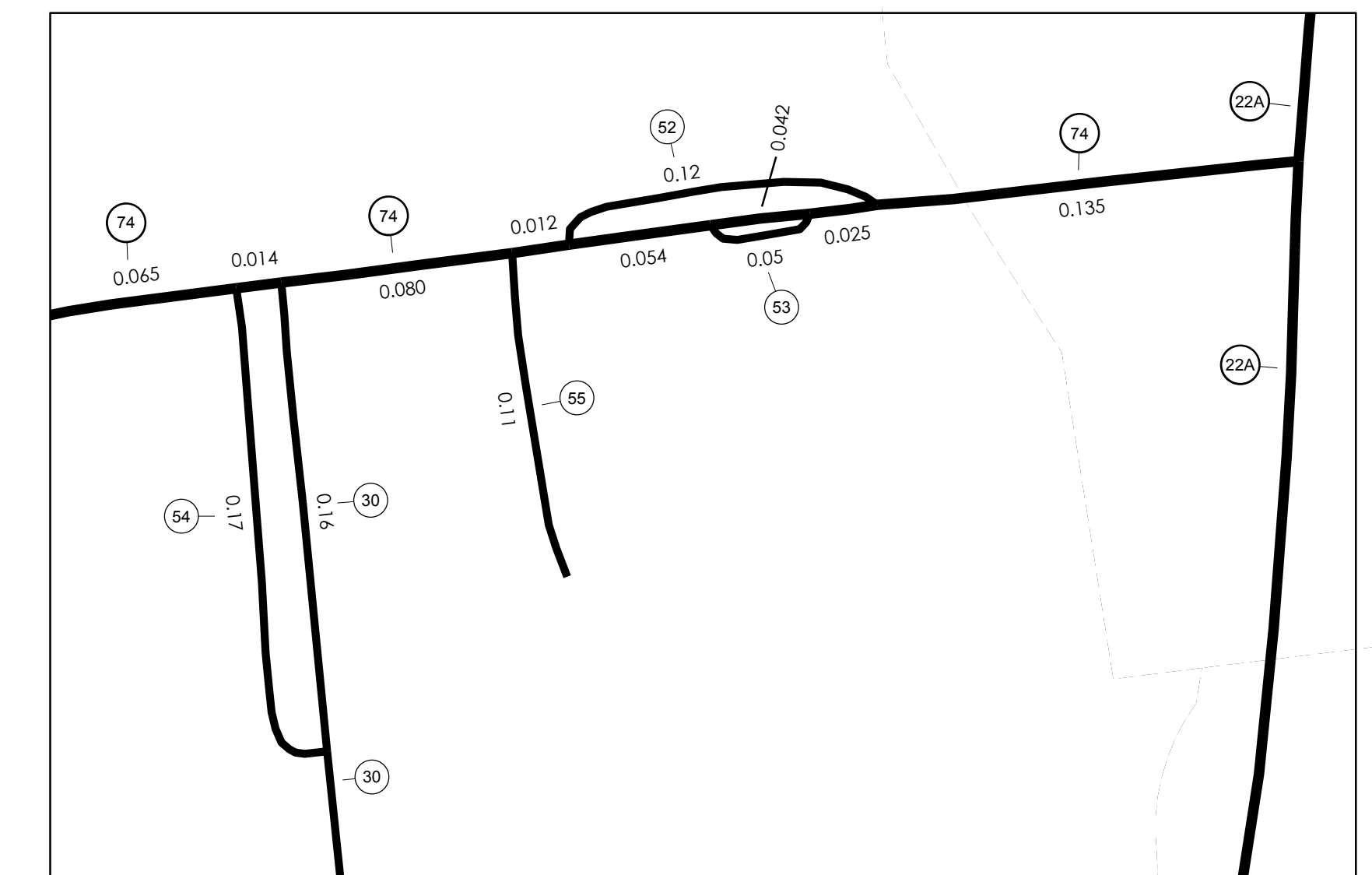


TOWN HWY. NO.	LENGTH IN MILES CLASS 3	LENGTH IN MILES CLASS 4
5	5.40	
6	2.30	
7	3.45	
9	0.30	(0.45)
10	0.60	
11		(0.40)
12	0.45	
13	3.59	
14	2.34	
15	1.60	
16		(0.40)
17	0.85	
18	0.10	(0.15)
19	2.20	
20	0.35	
21	1.52	
22		(0.79)
23	0.74	(0.89)
24	0.40	
25		(0.35)
26	0.43	
27	0.86	
28	1.10	
29	1.10	
30	2.40	
31	0.29	
32		(0.45)
33		(0.60)
34	1.09	(0.41)
35	2.70	
36	2.53	
37	0.35	
38	0.26	(0.14)
39	0.11	
40	0.95	
41	2.59	
42	1.62	
43	0.38	(0.97)
44	1.10	
45	0.45	
46	0.25	
47	1.30	
48	1.10	
49	0.10	
50	0.17	
51	0.16	
52	0.12	
53	0.05	
54	0.17	
55	0.11	
56	0.07	
57	0.25	
TOTAL	50.35	6.00

MILEAGE SUMMARY

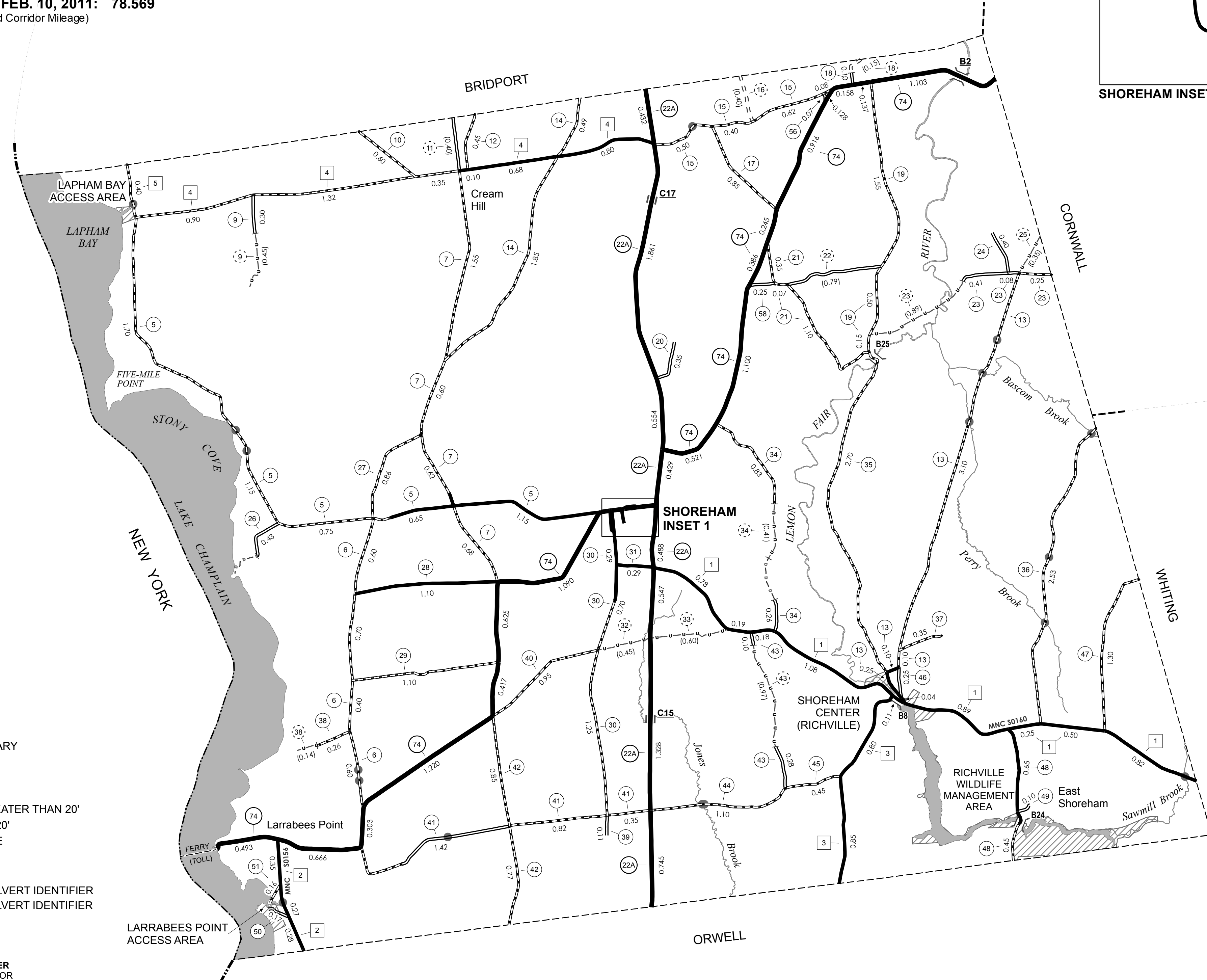
CLASS 2	
TH-1	4.800
TH-2	0.900
TH-3	1.650
TH-4	4.150
TH-5	0.400
TOTAL CLASS 2	11.900
CLASS 3	
TOTAL CLASS 3	50.350
TOTAL TOWN	62.250
STATE HIGHWAY	
VT-22A	6.384
VT-74	9.935
TOTAL STATE HIGHWAY	16.319
TOTAL STATE	16.319

TOTAL, TRAVELED HIGHWAYS, FEB. 10, 2011: 78.569
(Excludes Class 4, Legal Trail, and Unidentified Corridor Mileage)



SHOREHAM INSET 1 INSET SCALE 1:3168

0 0.05 0.1 Miles



- HIGHWAYS**
- INTERSTATE
 - U.S. ROUTE
 - STATE ROUTE
 - CLASS 1
 - CLASS 2
 - CLASS 3
 - CLASS 4
 - LEGAL TRAIL
 - INTERSTATE OR DIVIDED HIGHWAY
 - STATE - HARD SURFACE OR PAVED
 - TOWN - HARD SURFACE OR PAVED
 - GRAVEL
 - SOIL OR GRADED AND DRAINED EARTH
 - UNIMPROVED OR PRIMITIVE
 - IMPASSABLE OR UNTRAVELED
 - LEGAL TRAIL
 - DISCONTINUED
 - HIGHWAY CLASS CHANGE
 - RAILROAD
 - INACTIVE RAILROAD
 - TOLL FERRY

- POLITICAL SUBDIVISIONS**
- STATE BOUNDARY
 - COUNTY BOUNDARY
 - TOWN BOUNDARY
 - VILLAGE BOUNDARY
 - URBAN COMPACT BOUNDARY
 - WATER BODY
 - STREAM OR BROOK
 - BRIDGE OR CULVERT**
 - BRIDGE OR CULVERT GREATER THAN 20'
 - BRIDGE OR CULVERT 6' - 20'
 - TOWN SHORT STRUCTURE

B34 / C34 STATE BRIDGE OR CULVERT IDENTIFIER
B34 / C34 TOWN BRIDGE OR CULVERT IDENTIFIER

- FEDERAL CLASSIFICATION IDENTIFIER**
- FAU URBAN ARTERIAL OR COLLECTOR
 - MA MINOR ARTERIAL
 - MJC MAJOR COLLECTOR
 - MNC MINOR COLLECTOR
 - PA PRINCIPAL ARTERIAL

STRUCTURES - SURFACE WATER NOTE:

STRUCTURES:
Town short structures (bridges or culverts from 6-feet to less than 20-feet) are drawn from the Vermont Online Bridge & Culvert Inventory Tool (VOBCIT) database.
NOTE: Town shorts are not consistently tagged within VOBCIT.

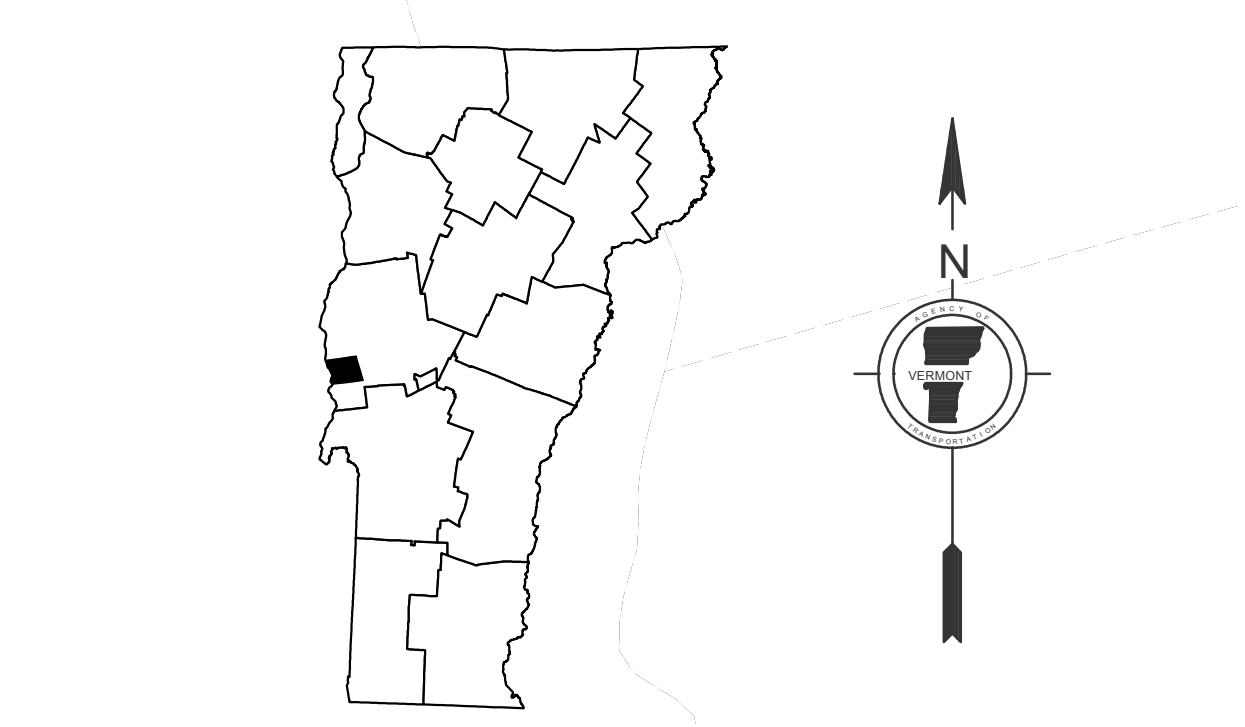
SURFACE WATERS:
The surface waters are from the Vermont Hydrological Dataset (VHD). Only the named streams are shown.

DISCLAIMER:

The untraveled highways (laid-out town highways), discontinued highways, and legal trails shown hereon are those of which the Agency of Transportation has record; others may exist.

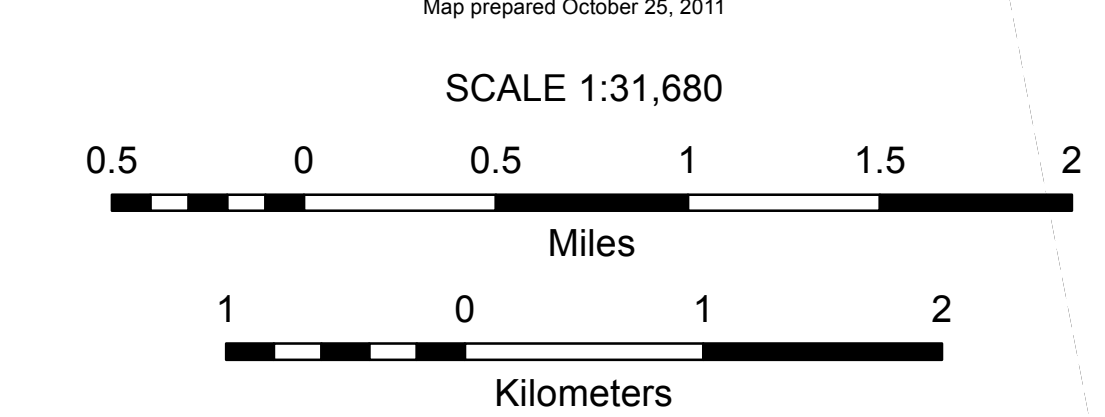
Highway and bridge data by the Agency of Transportation. All other data from the Vermont Center for Geographic Information.

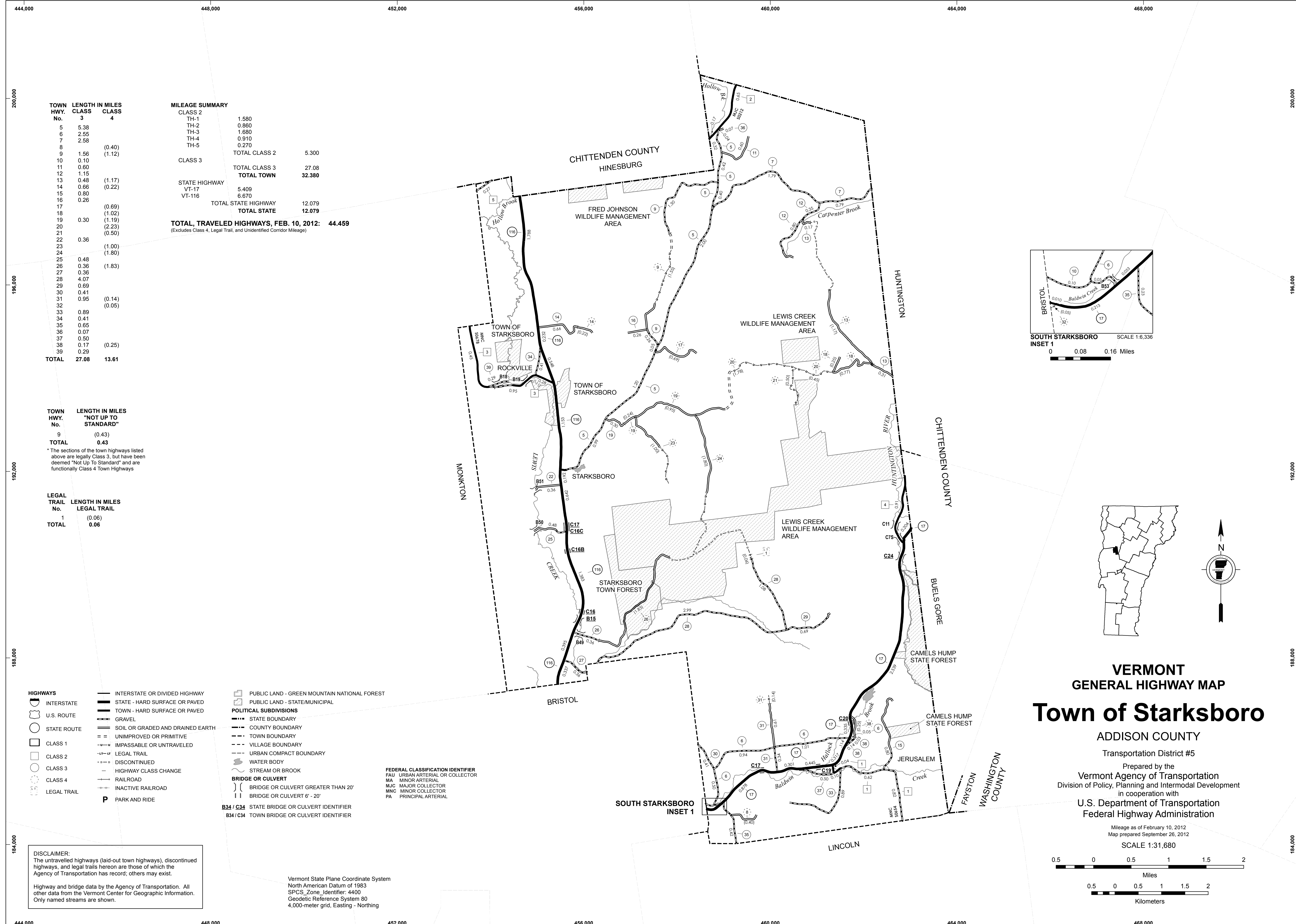
Vermont State Plane Coordinate System
North American Datum of 1983
SPCS Zone Identifier: 4400
Geodetic Reference System 80
4,000-meter grid, Easting - Northing



VERMONT GENERAL HIGHWAY MAP
Town of Shoreham

ADDISON COUNTY
Transportation District #5
Prepared by the
Vermont Agency of Transportation
Division of Policy, Planning & Intermodal Development
in cooperation with
U.S. Department of Transportation
Federal Highway Administration





TOWN HWY. No.	LENGTH IN MILES CLASS 3	CLASS 4
5	5.38	
6	2.55	
7	2.58	
8		(0.40)
9	1.56	(1.12)
10	0.10	
11	0.60	
12	1.15	
13	0.48	(1.17)
14	0.66	(0.22)
15	0.80	
16	0.26	
17		(0.69)
18		(1.02)
19	0.30	(1.19)
20		(2.23)
21		(0.50)
22	0.36	
23		(1.00)
24		(1.80)
25	0.48	
26	0.36	(1.83)
27	0.36	
28	4.07	
29	0.69	
30	0.41	
31	0.95	(0.14)
32		(0.05)
33	0.89	
34	0.41	
35	0.65	
36	0.07	
37	0.50	
38	0.17	(0.25)
39	0.29	
TOTAL	27.08	13.61

MILEAGE SUMMARY

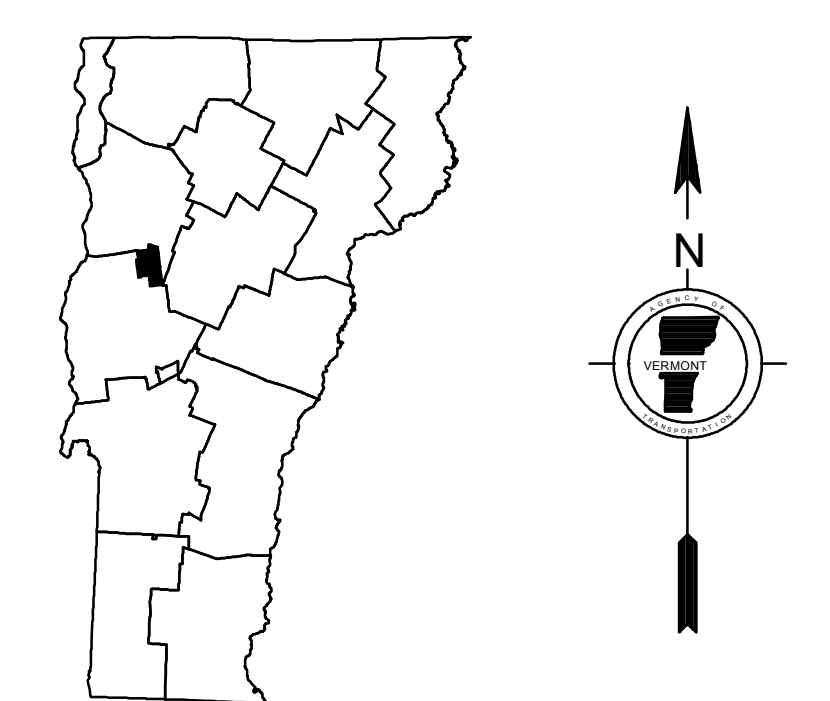
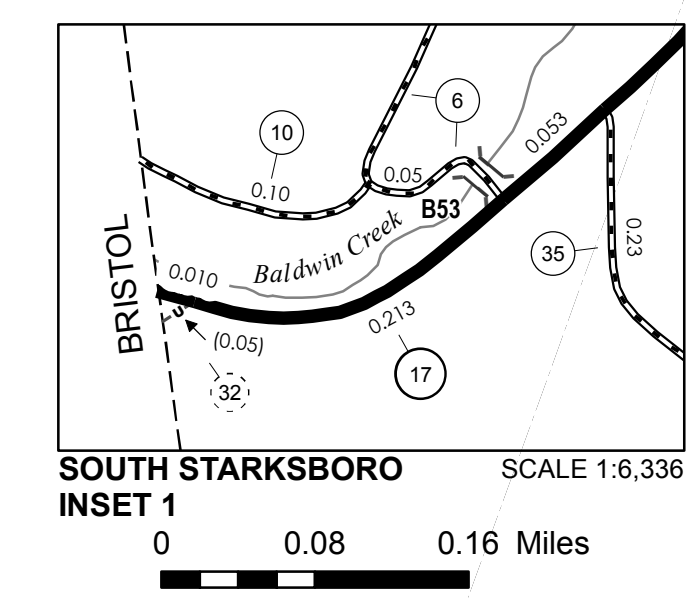
CLASS 2			
TH-1	1.580		
TH-2	0.860		
TH-3	1.680		
TH-4	0.910		
TH-5	0.270		
TOTAL CLASS 2	5.300		
CLASS 3			
TOTAL CLASS 3	27.08		
TOTAL TOWN	32.380		
STATE HIGHWAY			
VT-17	5.409		
VT-116	6.670		
TOTAL STATE HIGHWAY	12.079		
TOTAL STATE	12.079		
TOTAL, TRAVELED HIGHWAYS, FEB. 10, 2012:	44.459		

(Excludes Class 4, Legal Trail, and Unidentified Corridor Mileage)

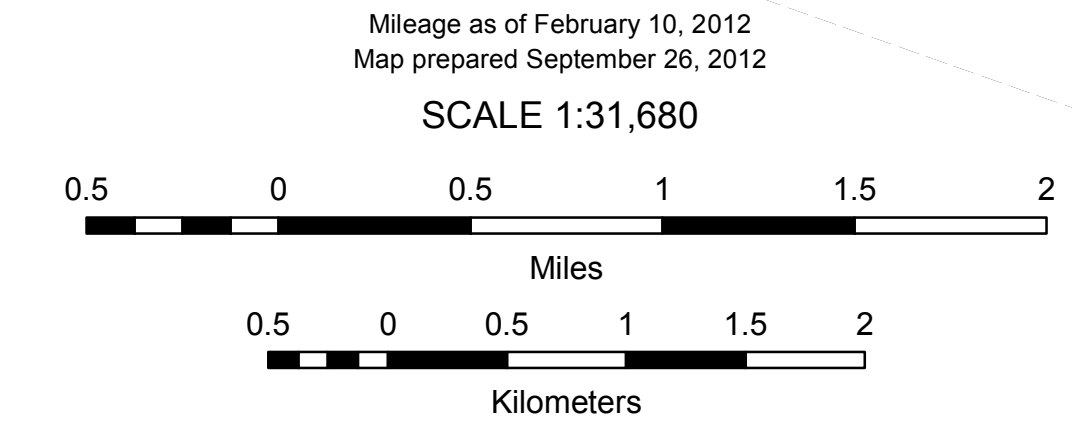
TOWN HWY. No.	LENGTH IN MILES "NOT UP TO STANDARD"
9	(0.43)
TOTAL	0.43

* The sections of the town highways listed above are legally Class 3, but have been deemed "Not Up To Standard" and are functionally Class 4 Town Highways

LEGAL TRAIL No.	LENGTH IN MILES LEGAL TRAIL
1	(0.06)
TOTAL	0.06



VERMONT
GENERAL HIGHWAY MAP
Town of Starksboro
 ADDISON COUNTY
 Transportation District #5
 Prepared by the
 Vermont Agency of Transportation
 Division of Policy, Planning and Intermodal Development
 in cooperation with
 U.S. Department of Transportation
 Federal Highway Administration



DISCLAIMER:
 The untraveled highways (laid-out town highways), discontinued highways, and legal trails herein are those of which the Agency of Transportation has record; others may exist.
 Highway and bridge data by the Agency of Transportation. All other data from the Vermont Center for Geographic Information. Only named streams are shown.

Vermont State Plane Coordinate System
 North American Datum of 1983
 SPCS_Zone_Identifier: 4400
 Geodetic Reference System 80
 4,000-meter grid, Easting - Northing

438,000

440,000

442,000

TOWN	LENGTH IN MILES	HWY. CLASS CLASS	NO.	3	4	ROADNAME
8	0.15	(0.10)	TH 8			MEIGS RD
11		(0.03)	TH 11			PARK ST
12	0.07					RAILWAY LN
13	0.08					NEW HAVEN RD
66	0.03					ADELE DR
101	0.07					ALDEN PL
102	0.05					ARMORY LN
103	0.06					BATTERY HL
104	0.07					BOMBARD PL
105	0.05					BOOSKA CT
106	0.10					BOOTH WOODS
107	0.47					BOWMAN RD
108	0.39					CANAL ST
109	0.18					CATARACT PL
110	0.04					COMFORT HILL
111	0.70					CRESCENT DR
112	0.06					EAST ST
113	0.25					ELM ST
114	0.06					GREEN MEADOW ACRES
115	0.14					HIGH ST
116	0.22					HILLSIDE ACRES
117	0.14					HOPKINS RD
118	0.49					ICE HOUSE CT
119	0.07					KING ST
120	0.09					MOUNTAIN VIEW LN
121	0.30					N GREEN ST
122	0.14					N MAPLE ST
123	0.03					NORTH ST
124	0.14					PROSPECT ST
125	0.26					ROBERTS ST
126	0.05					S WATER ST
127	0.16					SCHOOL ST
128	0.20					SCOVEL LN
129	0.07					SHORT ST
130	0.06					SPRING ST
131	0.43					SUNSET DR
132	0.34					TH
133	0.06					THOMAS CIR
134	0.13					UNION ST
135	0.06					VICTORY ST
136	0.27					WALKER AV
137	0.05					WEST ST
138	0.42					WHITE ST
139	0.15					CROSBY CT
140	0.11					
141	0.06					
142	0.29					
143	0.07					
144	0.07					
TOTAL	7.95	0.13				

* Portion of this town highway is Class 3, but is functionally Class 4

- HIGHWAYS**
- INTERSTATE
 - U.S. ROUTE
 - STATE ROUTE
 - CLASS 1
 - CLASS 2
 - CLASS 3
 - CLASS 4
- LEGAL TRAIL**
- INTERSTATE OR DIVIDED HIGHWAY
 - STATE - HARD SURFACE OR PAVED
 - TOWN - HARD SURFACE OR PAVED
 - GRAVEL
 - SOIL OR GRADED AND DRAINED EARTH
 - UNIMPROVED OR PRIMITIVE
 - IMPASSABLE OR UNTRAVELED
 - LEGAL TRAIL
 - DISCONTINUED
 - HIGHWAY CLASS CHANGE
 - RAILROAD
 - INACTIVE RAILROAD
 - PUBLIC LAND
- POLITICAL SUBDIVISIONS**
- STATE BOUNDARY
 - COUNTY BOUNDARY
 - TOWN BOUNDARY
 - VILLAGE BOUNDARY
 - URBAN COMPACT BOUNDARY
 - WATER BODIES
 - STREAM OR BROOK
 - BRIDGE OR CULVERT GREATER THAN 20'
 - BRIDGE OR CULVERT 6' - 20'
 - TOWN SHORT STRUCTURE
- FEDERAL CLASSIFICATION IDENTIFIER**
- FAU URBAN ARTERIAL OR COLLECTOR
 - MA MINOR ARTERIAL
 - MJC MAJOR COLLECTOR
 - MNC MINOR COLLECTOR
 - PA PRINCIPAL ARTERIAL
- B34 / C34 STATE BRIDGE OR CULVERT IDENTIFIER**
- B34 / C34 TOWN BRIDGE OR CULVERT IDENTIFIER**

FEDERAL CLASSIFICATION IDENTIFIER
 FAU URBAN ARTERIAL OR COLLECTOR
 MA MINOR ARTERIAL
 MJC MAJOR COLLECTOR
 MNC MINOR COLLECTOR
 PA PRINCIPAL ARTERIAL

STRUCTURES - SURFACE WATER NOTE:

STRUCTURES:
 Town short structures (bridges or culverts from 4-feet to less than 20-feet) are drawn from the Vermont Online Bridge & Culvert Inventory Tool (VOBCIT) database.
 NOTE: Town shorts are not consistently tagged within VOBCIT.

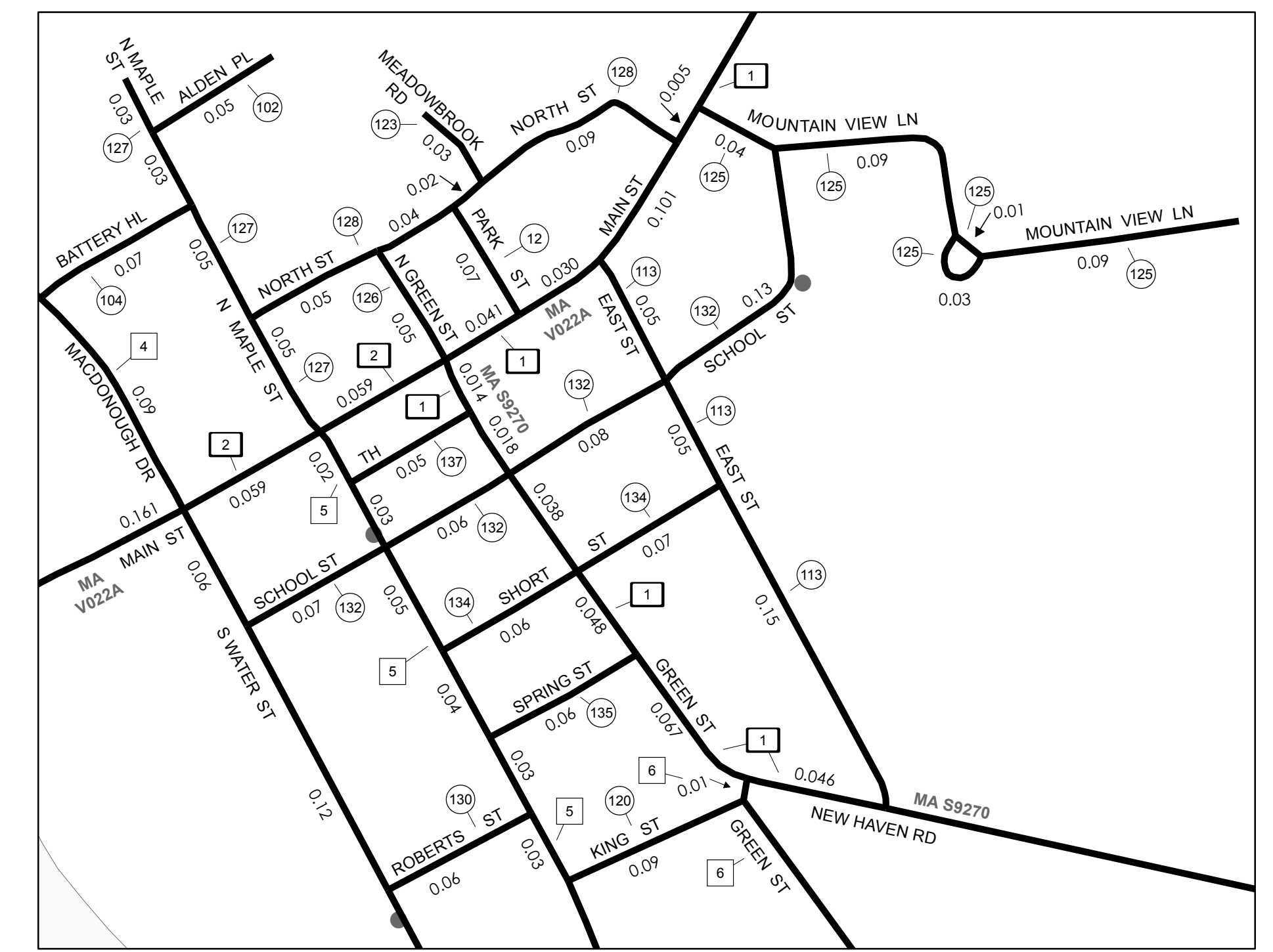
The surface waters are from the Vermont Hydrological Dataset (VHD). Only the named streams are shown.

DISCLAIMER:

The untraveled highways (laid-out town highways), discontinued highways, and legal trails shown hereon are those of which the Agency of Transportation has record; others may exist.

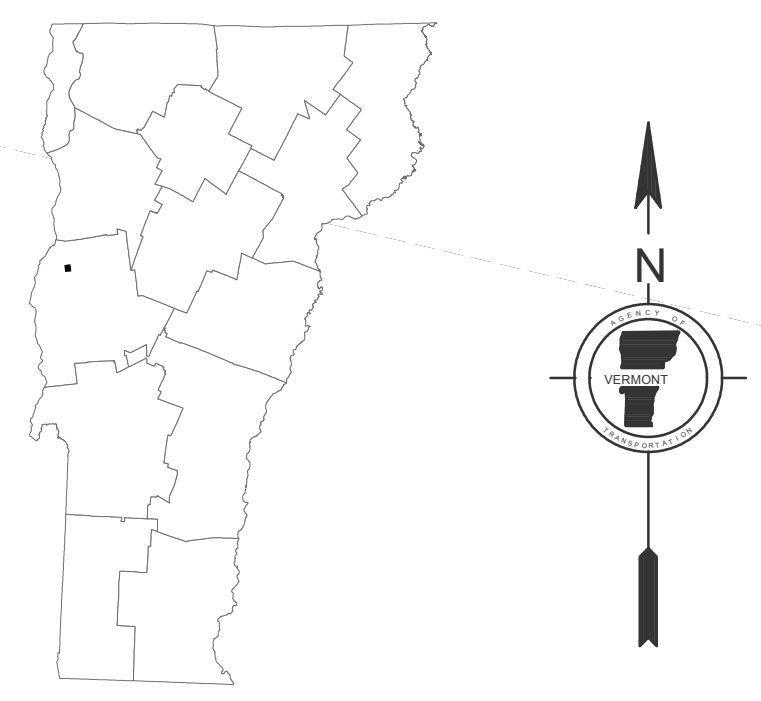
Highway and bridge data by the Agency of Transportation. All other data from the Vermont Center for Geographic Information.

Vermont State Plane Coordinate System
 North American Datum of 1983
 SPCS Zone Identifier: 4400
 Geodetic Reference System 80
 2,000-meter grid, Easting - Northing



INSET 1 INSET SCALE 1:3168

0 0.05 0.1 Miles



VERMONT
GENERAL HIGHWAY MAP
City of Vergennes

ADDISON COUNTY
 Transportation District #5

Prepared by the
 Vermont Agency of Transportation
 Division of Planning, Outreach
 and Community Affairs
 in cooperation with
 U.S. Department of Transportation
 Federal Highway Administration

Mileage as of February 10, 2010
 Map prepared June 15, 2010

SCALE 1:6,336

0.1 0 0.1 0.2 0.3 0.4
 Miles

0.2 0 0.2 0.4
 Kilometers

MILEAGE SUMMARY

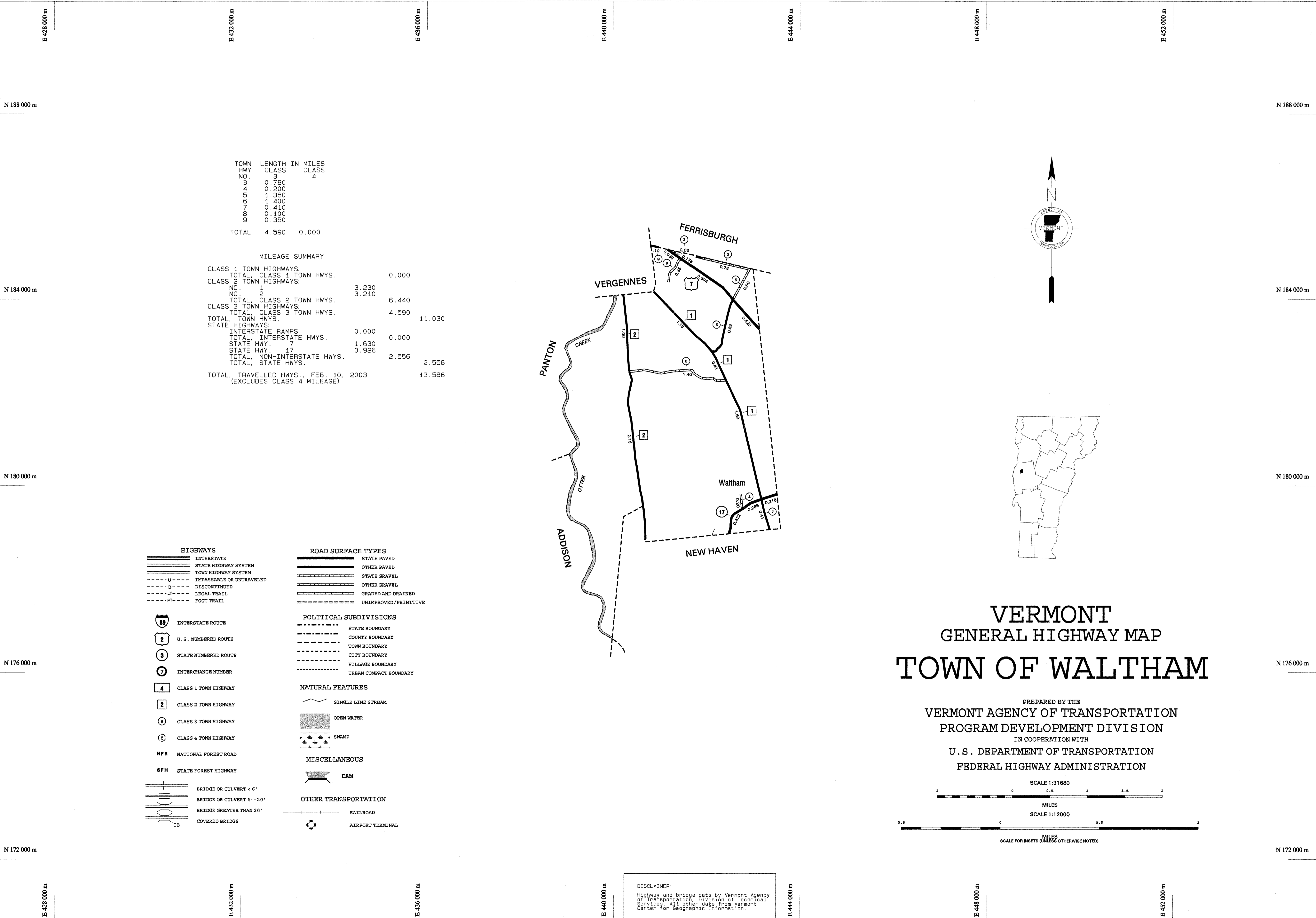
CLASS 1		
TH-1	1.618	
TH-2	1.232	
TOTAL CLASS 1	2.850	
CLASS 2		
TH-3	0.570	
TH-4	0.950	
TH-5	0.950	
TH-6	0.900	
TH-7	0.370	
TOTAL CLASS 2	3.740	
CLASS 3		
TOTAL CLASS 3	7.950	
TOTAL TOWN	14.540	

TOTAL, TRAVELED HIGHWAYS, FEB. 10, 2010: 14.540
 (Excludes Class 4 and Legal Trail Mileage)

438,000

440,000

442,000



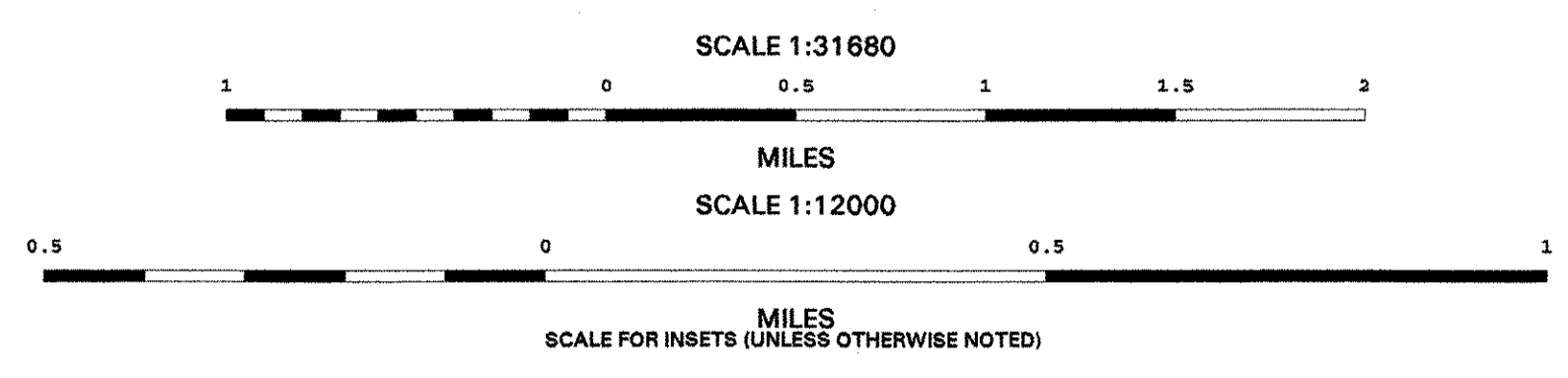
TOWN HWY NO.	CLASS	LENGTH IN MILES
3	3	0.780
4	4	0.200
5		1.350
6		1.400
7		0.410
8		0.100
9		0.350
TOTAL		4.590

MILEAGE SUMMARY			
CLASS 1 TOWN HIGHWAYS:			
TOTAL, CLASS 1 TOWN HWYS.		0.000	
CLASS 2 TOWN HIGHWAYS:			
TOTAL, CLASS 2 TOWN HWYS.		6.440	
CLASS 3 TOWN HIGHWAYS:			
TOTAL, CLASS 3 TOWN HWYS.		4.590	
TOTAL, TOWN HWYS.		11.030	
STATE HIGHWAYS:			
INTERSTATE HWYS.		0.000	
TOTAL, INTERSTATE HWYS.		0.000	
STATE HWY. 7		1.630	
STATE HWY. 17		0.926	
TOTAL, NON-INTERSTATE HWYS.		2.556	
TOTAL, STATE HWYS.		2.556	
TOTAL, TRAVELLED HWYS., FEB. 10, 2003		13.586	
(EXCLUDES CLASS 4 MILEAGE)			

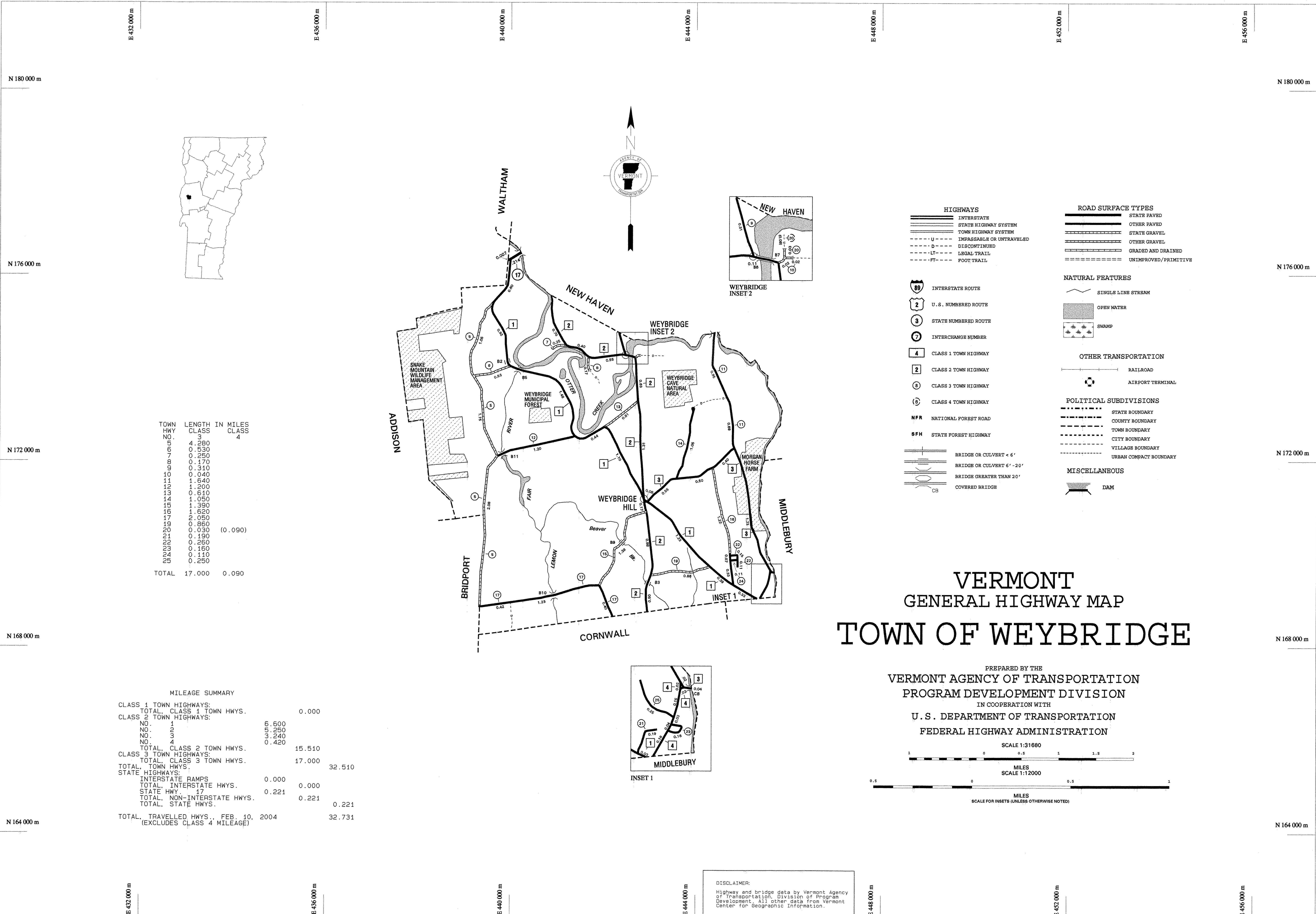
- HIGHWAYS**
 - INTERSTATE
 - STATE HIGHWAY SYSTEM
 - TOWN HIGHWAY SYSTEM
 - IMPASSABLE OR UNTRAVELED
 - DISCONTINUED
 - LEGAL TRAIL
 - FOOT TRAIL
- ROAD SURFACE TYPES**
 - STATE PAVED
 - OTHER PAVED
 - STATE GRAVEL
 - OTHER GRAVEL
 - GRADED AND DRAINED
 - UNIMPROVED/PRIMITIVE
- POLITICAL SUBDIVISIONS**
 - STATE BOUNDARY
 - COUNTY BOUNDARY
 - TOWN BOUNDARY
 - CITY BOUNDARY
 - VILLAGE BOUNDARY
 - URBAN COMPACT BOUNDARY
- NATURAL FEATURES**
 - SINGLE LINE STREAM
 - OPEN WATER
 - SWAMP
- MISCELLANEOUS**
 - DAM
- OTHER TRANSPORTATION**
 - RAILROAD
 - AIRPORT TERMINAL
- ROUTE MARKERS**
 - 89 INTERSTATE ROUTE
 - 2 U.S. NUMBERED ROUTE
 - 3 STATE NUMBERED ROUTE
 - 7 INTERCHANGE NUMBER
 - 4 CLASS 1 TOWN HIGHWAY
 - 2 CLASS 2 TOWN HIGHWAY
 - 3 CLASS 3 TOWN HIGHWAY
 - 4 CLASS 4 TOWN HIGHWAY
 - NFR NATIONAL FOREST ROAD
 - SFH STATE FOREST HIGHWAY
- BRIDGES**
 - BRIDGE OR CULVERT < 6'
 - BRIDGE OR CULVERT 6' - 20'
 - BRIDGE GREATER THAN 20'
 - COVERED BRIDGES

VERMONT GENERAL HIGHWAY MAP TOWN OF WALTHAM

PREPARED BY THE
VERMONT AGENCY OF TRANSPORTATION
PROGRAM DEVELOPMENT DIVISION
IN COOPERATION WITH
U.S. DEPARTMENT OF TRANSPORTATION
FEDERAL HIGHWAY ADMINISTRATION



DISCLAIMER:
Highway and bridge data by Vermont Agency of Transportation, Division of Technical Services. All other data from Vermont Center for Geographic Information.



TOWN HWY NO.	LENGTH IN MILES CLASS 3	LENGTH IN MILES CLASS 4
5	4.280	
6	0.530	
7	0.250	
8	0.170	
9	0.310	
10	0.040	
11	1.640	
12	1.200	
13	0.610	
14	1.050	
15	1.390	
16	1.620	
17	0.050	
18	0.860	
19	0.030	(0.090)
20	0.190	
21	0.260	
22	0.160	
23	0.110	
24	0.250	
TOTAL	17.000	0.090

MILEAGE SUMMARY

CLASS 1 TOWN HIGHWAYS:		
TOTAL CLASS 1 TOWN HWYS.		0.000
CLASS 2 TOWN HIGHWAYS:		
NO. 1	6.500	
NO. 2	0.250	
NO. 3	0.240	
NO. 4	0.420	
TOTAL CLASS 2 TOWN HWYS.		15.510
CLASS 3 TOWN HIGHWAYS:		
TOTAL CLASS 3 TOWN HWYS.		17.000
TOTAL TOWN HWYS.		32.510
STATE HIGHWAYS:		
INTERSTATE RAMP	0.000	
TOTAL INTERSTATE HWYS.	0.000	0.000
STATE HWY. 17	0.221	
TOTAL NON-INTERSTATE HWYS.	0.221	0.221
TOTAL STATE HWYS.		0.221
TOTAL TRAVELLED HWYS., FEB. 10, 2004 (EXCLUDES CLASS 4 MILEAGE)		32.731

HIGHWAYS

- INTERSTATE
- STATE HIGHWAY SYSTEM
- TOWN HIGHWAY SYSTEM
- IMPASSABLE OR UNTRAVELED
- DISCONTINUED
- LEGAL TRAIL
- FOOT TRAIL

ROAD SURFACE TYPES

- STATE PAVED
- OTHER PAVED
- STATE GRAVEL
- OTHER GRAVEL
- GRADED AND DRAINED
- UNIMPROVED/PRIMITIVE

NATURAL FEATURES

- SINGLE LINE STREAM
- OPEN WATER
- SWAMP

OTHER TRANSPORTATION

- RAILROAD
- AIRPORT TERMINAL

POLITICAL SUBDIVISIONS

- STATE BOUNDARY
- COUNTY BOUNDARY
- TOWN BOUNDARY
- CITY BOUNDARY
- VILLAGE BOUNDARY
- URBAN COMPACT BOUNDARY

MISCELLANEOUS

- DAM

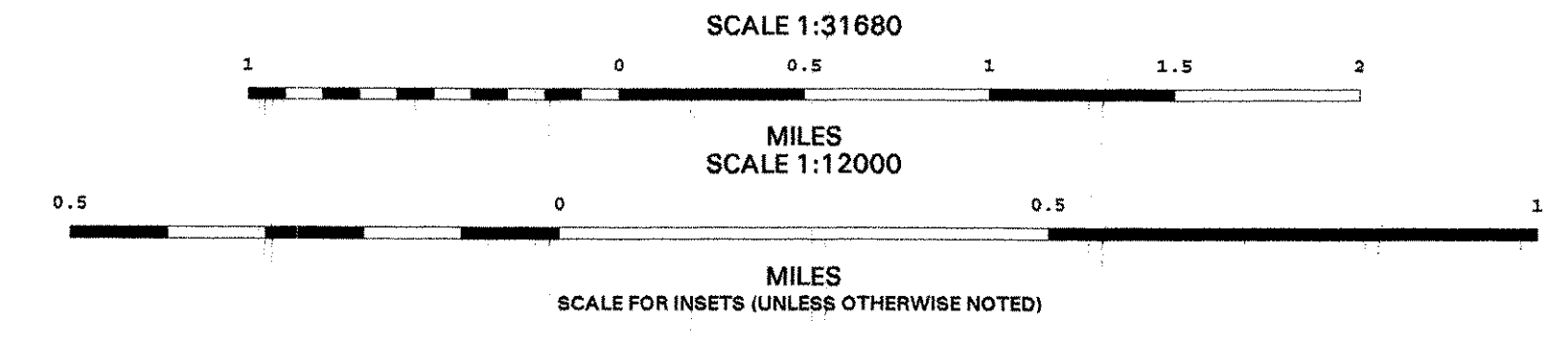
LEGEND

- 89 INTERSTATE ROUTE
- 2 U.S. NUMBERED ROUTE
- 3 STATE NUMBERED ROUTE
- 7 INTERCHANGE NUMBER
- 4 CLASS 1 TOWN HIGHWAY
- 2 CLASS 2 TOWN HIGHWAY
- 3 CLASS 3 TOWN HIGHWAY
- 6 CLASS 4 TOWN HIGHWAY
- NFR NATIONAL FOREST ROAD
- SFH STATE FOREST HIGHWAY
- BRIDGE OR CULVERT < 6'
- BRIDGE OR CULVERT 6' - 20'
- BRIDGE GREATER THAN 20'
- CB COVERED BRIDGE

VERMONT GENERAL HIGHWAY MAP

TOWN OF WEYBRIDGE

PREPARED BY THE
VERMONT AGENCY OF TRANSPORTATION
 PROGRAM DEVELOPMENT DIVISION
 IN COOPERATION WITH
U.S. DEPARTMENT OF TRANSPORTATION
 FEDERAL HIGHWAY ADMINISTRATION



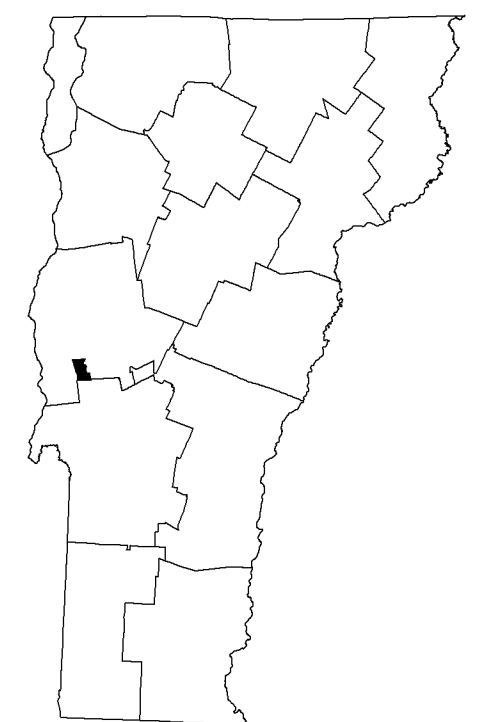
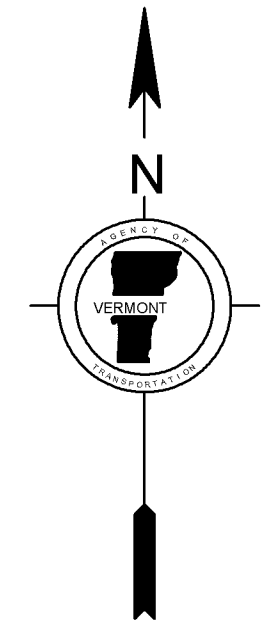
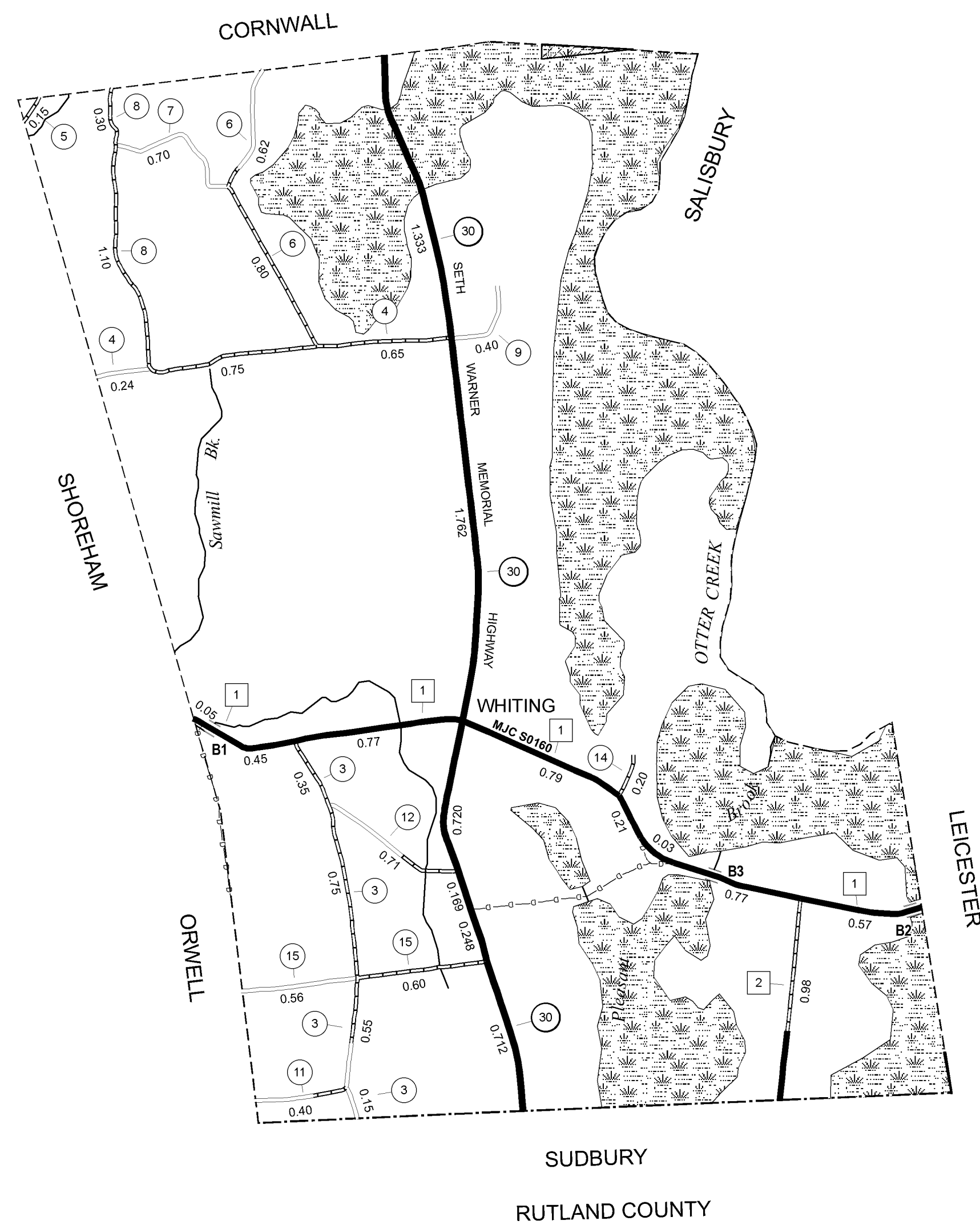
DISCLAIMER:
 Highway and bridge data by Vermont Agency of Transportation, Division of Program Development. All other data from Vermont Center for Geographic Information.

TOWN HWY. NO.	LENGTH IN MILES CLASS 3	CLASS 4
3	1.800	
4	1.640	
5	0.150	
6	1.420	
7	0.700	
8	1.400	
9	0.400	
11	0.400	
12	0.710	
14	0.200	
15	1.160	
TOTAL	9.980	

MILEAGE SUMMARY

CLASS 2			
TH-1	3.640		
TH-2	0.980		
TOTAL CLASS 2	4.620		
CLASS 3			
TOTAL CLASS 3	9.980		
TOTAL TOWN	14.600		
STATE HIGHWAY			
VT-30	4.944		
TOTAL STATE HIGHWAY	4.944		
TOTAL STATE	4.944		

TOTAL, TRAVELED HIGHWAYS, FEB. 10, 2005: 19.544
(Excludes Class 4 Mileage)



- HIGHWAYS**
- INTERSTATE
- U.S. ROUTE
- STATE ROUTE
- CLASS 1
- CLASS 2
- CLASS 3
- CLASS 4
- STATE - HARD SURFACE OR PAVED
- TOWN - HARD SURFACE OR PAVED
- GRAVEL
- SOIL OR GRADED AND DRAINED EARTH
- UNIMPROVED OR PRIMITIVE
- IMPASSABLE OR UNTRAVELED
- LEGAL TRAIL
- DISCONTINUED
- HIGHWAY CLASS CHANGE
- RAILROAD
- PUBLIC LAND**
- POLITICAL SUBDIVISIONS**
- STATE BOUNDARY
- COUNTY BOUNDARY
- TOWN BOUNDARY
- VILLAGE BOUNDARY
- URBAN COMPACT BOUNDARY
- WATER BODIES**
- OPEN WATER
- SWAMP
- STREAM OR BROOK
- BRIDGE OR CULVERT**
- BRIDGE OR CULVERT GREATER THAN 20'
- BRIDGE OR CULVERT 6' - 20'
- B34 STATE BRIDGE IDENTIFIER
- B34 TOWN BRIDGE IDENTIFIER
- FEDERAL CLASSIFICATION IDENTIFIER**
- FAU URBAN ARTERIAL OR COLLECTOR
- MA MINOR ARTERIAL
- MJC MAJOR COLLECTOR
- MNC MINOR COLLECTOR
- PA PRINCIPAL ARTERIAL

DISCLAIMER:
Highway and bridge data by the Agency of Transportation, Policy & Planning Division. All other data from the Vermont Center for Geographic Information.

VERMONT
GENERAL HIGHWAY MAP
Town of Whiting
ADDISON COUNTY

Transportation District #3

Prepared by the
Vermont Agency of Transportation
Policy & Planning Division
in cooperation with
U.S. Department of Transportation
Federal Highway Administration

Mileage as of: Feb. 10, 2005
Map generated: December, 2005

SCALE: 1:31680

