

Highway Changes Prompted by 2026 Mileage Certificates

Vermont Agency of Transportation

AllChanges_rpt

Contact: Kerry Alley, GIS Professional III, Email: kerry.alley@vermont.gov

Wednesday, May 20, 2026

Town Highway Maps Website: <https://vtrans.vermont.gov/planning/maps/town-maps>

Report: https://vtransmaps.vermont.gov/Maps/Publications/MileageCertificates/MileageAnnualUpdates/2026_AllChanges.pdf

(New "ancient" roads are listed under Reclassified/Remeasured)

County	Town	New Highway Mileage	Reclassified/Remeasured	Discontinued Mileage	E911 Notes
ADDISON	BRISTOL		-0.06 mi CL4 TH-17 (Choiniere Rd) road data moved to correct location and remeasured		-
ADDISON	HANCOCK			-0.64 mi CL3 TH-2 (Texas Falls Rd) partial discontinuance	-
ADDISON	LINCOLN		-0.03 mi CL3 TH-33 (Grimes Rd) added previously unmapped approach and remeasured +0.02 mi CL3 TH-26 (S. Lincoln Rd) remeasured		-
ADDISON	MIDDLEBURY		+0.02 mi CL2 TH-7 (Seminary St Ext) added approach and remeasured		-
ADDISON	MONKTON			-0.10 mi CL3 TH-13 discontinued	-
ADDISON	PANTON		1.15 mi TH-14 (West Rd) reclassified from CL4 to CL3		-
BENNINGTON	BENNINGTON	VT-67A roundabout reconfiguration at intersection with TH-11 (Matteson Rd) and TH-26 (Silk Rd) (no mileage change) 0.28 mi CL3 TH-512 (Duffy Dr) new road; 0.10 mi CL3 TH-513 (Jayne Ln) new road; 0.12 mi CL3 TH-514 (Hildur HI) new road			0.28 mi CL3 TH-512 (Duffy Dr) new road; 0.10 mi CL3 TH-513 (Jayne Ln) new road; 0.12 mi CL3 TH-514 (Hildur HI) new road
BENNINGTON	POWNAL	+0.017 mi CL2 TH-2 approach (S0103WA001) added not previously mapped approach at VT346 +0.23 mi TH-24 (Dean Rd) extension designated CL3 Provisional pursuant to 19 VSA 302c	-0.017 mi CL2 TH-2 (N Pownal Rd, S0103) remeasured to 3 decimal places 1.01 mi CL3 TH-5 (Carpenter Hill Rd West) designated NUTS designated Not Up To Standard (NUTS) pursuant to 19 VSA 305(a) 0.10 mi CL3 TH-45 (Orchard St) designated Not Up To Standard (NUTS) pursuant to 19 VSA 305(a)		-

(New "ancient" roads are listed under Reclassified/Remeasured)

<i>County</i>	<i>Town</i>	<i>New Highway Mileage</i>	<i>Reclassified/Remeasured</i>	<i>Discontinued Mileage</i>	<i>E911 Notes</i>
BENNINGTON	SANDGATE		2.79 mi CL4 TH-3 (Tate Hill Rd) reclassified to Provisional CL3 0.95 mi CL4 TH-6 (Chambers Rd) reclassified to Provisional CL3		-
BENNINGTON	WINHALL		+0.09 mi CL4 TH-5 (Upper French Hollow Rd) remeasured		-
CALEDONIA	DANVILLE		+0.02 mi CL3 TH-103 added previously unmapped approach		-
CALEDONIA	HARDWICK	+0.01 mi CL3 TH-412 (Richardson Rd) adding previously unmapped approach		-0.03 mi CL3 TH-316 partial discontinuance	-
CALEDONIA	LYNDON		-0.04 mi CL3 TH-74 (His Hill Rd) realigned		-
CALEDONIA	RYEGATE			-0.51 mi CL4 TH-37 discontinued	-
CALEDONIA	WHEELLOCK			-0.25 mi CL4 TH-9 (Welch Rd) discontinued	-
CHITTENDEN	BURLINGTON CITY	+0.05 mi CL3 TH-404 (Ledgewood Cir) new road +0.01 mi CL3 TH-404 (Ledgewood Cir) connects Oak Beach Dr to outbound lane of Ledgewood Cir	-0.01 mi CL3 TH-302 (Oak Beach Dr) remeasured		-
CHITTENDEN	COLCHESTER	+0.05 mi Provisional Class 3 TH-222 (Dick Mazza Dr) new road +0.13 mi CL3 TH-223 (Butternut Ln) new road +0.08 mi CL3 TH-224 (Spear Ln) new road			-
CHITTENDEN	COLCHESTER		I-89 Exit 17 Interchange reconfiguration: +0.084 mi Ramp A - I089-0000SR017A +0.052 mi Ramp B - I089-0000SR017B -0.042 mi Ramp D - I089-0000NR017D +0.072 mi Ramp D - I089-0000NS017D -0.072 mi Ramp E - I089-0000NR017E +0.231 mi Ramp E - I089-0000SR017E -0.166 mi Ramp F - I089-0000SR017F		-

(New "ancient" roads are listed under Reclassified/Remeasured)

<i>County</i>	<i>Town</i>	<i>New Highway Mileage</i>	<i>Reclassified/Remeasured</i>	<i>Discontinued Mileage</i>	<i>E911 Notes</i>
CHITTENDEN	JERICO		-0.09 mi CL3 TH-95 (Gravelle Dr) remeasured - corrected addition of entire road in 2025		-
CHITTENDEN	MILTON	+0.12 mi CL3 TH-189 Clifford Dr (new road)			-
CHITTENDEN	SOUTH BURLINGTON CITY	+0.08 mi CL3 TH-255 (Garden St) new road			-
CHITTENDEN	UNDERHILL		0.33 mi TH-2 (Mountain Rd) no longer designated Not Up To Standards (NUTS) pursuant to 19 VSA 305(a)		-
CHITTENDEN	WESTFORD	+0.70 mi CL4 TH-42 (Hemlock Ridge Rd) added			-
ESSEX	CONCORD	+0.09 mi CL3 TH-18 (Raney Rd) extended with affidavit of dedication and acceptance			-
FRANKLIN	FAIRFIELD			-0.17 mi CL4 TH-73 (Sherman St) discontinued - was NUTs	-
FRANKLIN	FLETCHER		0.04 mi CL3 TH-35 (King Rd) designated Not Up To Standards (NUTS) pursuant to 19 VSA 305(a) -0.02 mi CL4 TH-35 (King Rd) remeasured +0.03 mi CL3 TH-35 (King Rd) remeasured		-
FRANKLIN	SAINT ALBANS CITY	+0.016 mi CL2 TH-6 approach (S8024NA001) not previously mapped +0.15 mi CL3 TH-184 (Federal Street Extn) new road	+0.002 mi CL2 TH-6 (N Elm St, S8024) remeasured to 3 decimal places		-
FRANKLIN	SAINT ALBANS TOWN	+0.10 mi CL3 TH-100 (Harbor View Dr) extended			-
FRANKLIN	SWANTON		0.13 mi CL3 TH-33 no longer Provisional		-
GRAND ISLE	SOUTH HERO		+0.10 mi CL3 TH-17 (East Shore Rd) added previously unmapped approach and remeasured		-

(New "ancient" roads are listed under Reclassified/Remeasured)

<i>County</i>	<i>Town</i>	<i>New Highway Mileage</i>	<i>Reclassified/Remeasured</i>	<i>Discontinued Mileage</i>	<i>E911 Notes</i>
LAMOILLE	EDEN		-0.09 mi CL4 TH-35 (Square Rd) remeasured -0.07 mi CL4 TH-36 (Albany Rd) added previously unmapped approach and remeasured		-
LAMOILLE	JOHNSON		0.90 mi CL4 TH-21 (Mine Rd) reclassified as LT-1 0.56 mi CL4 TH-22 (Carter Rd) reclassified as LT-1 0.25 mi CL4 TH-23 reclassified as LT-2		-
LAMOILLE	MORRISTOWN	+0.02 mi CL3 TH-541 (High St) added previously unmapped approach at intersection with TH-501 and corrected mapped approach to TH-1			-
ORANGE	BRADFORD		0.03 mi CL3 TH-51 (Appleton Rd) designated Not Up To Standards (NUTS) pursuant to 19 VSA 305(a)		-
ORANGE	BROOKFIELD		0.05 mi TH-54 (Montgomery Rd) reclassified from CL4 to CL3; +0.05 mi CL4 TH-54 (Montgomery Rd) remeasured - no net mileage change for CL4; 0.13 mi TH-12 (Twin Pond Rd) reclassified from CL4 to CL3; -0.12 mi TH-12 CL3 (Twin Pond Rd) remeasured; +0.12 mi TH-12 (Twin Pond Rd) remeasured; 0.17 mi TH-32 (McKeage Rd) reclassified from CL4 to CL3		-
ORANGE	STRAFFORD		-0.02 mi CL4 TH-70 (Stocklas Rd) remeasured +0.04 mi CL4 TH-69 (Furnace Flats Rd) remeasured		-
ORLEANS	ALBANY		-0.07 mi CL4 TH-5 (Griggs Rd) added previously unmapped approach and remeasured		-
ORLEANS	BARTON VILLAGE	+0.08 mi CL3 TH-425 (Sunrise Ave) new road +0.16 mi Provisional CL3 TH-426 (Redfield Rd) new road +0.11 mi Provisional CL3 TH-427 (Municipal Ln) new road	+ 0.01 mi CL3 TH-421 (Vigario Ln) remeasured		-

(New "ancient" roads are listed under Reclassified/Remeasured)

<i>County</i>	<i>Town</i>	<i>New Highway Mileage</i>	<i>Reclassified/Remeasured</i>	<i>Discontinued Mileage</i>	<i>E911 Notes</i>
ORLEANS	CHARLESTON		0.04 mi CL3 TH-26 (Bennett Farm Rd) reclassified to Legal Trail LT-11		-
ORLEANS	CRAFTSBURY		0.04 mi TH-24 (Mastin Rd) no longer NUTs +0.03 mi CL3 TH-26 (Mountain Hill Rd) added previously unmapped approach and remeasured		-
ORLEANS	DERBY		-0.07 mi CL3 TH-34 (4H Rd) remeasured		-
ORLEANS	NEWPORT CITY	+0.031 mi CL2 TH-11 (Railroad Sq) added previously unmapped lane +0.035 mi CL2 TH-11 (Railroad Sq) added previously unmapped approach	+0.012 mi CL2 TH-11 remeasured to 3 decimal places 0.02 mi CL3 TH-150 (Industrial Dr) designated Not Up To Standard (NUTS) pursuant to 19 VSA 305(a)		-
ORLEANS	WESTMORE		0.15 mi CL3 TH-5 designated Not Up To Standards (NUTS) pursuant to 19 VSA 305(a)		-
RUTLAND	MOUNT HOLLY		+0.31 mi CL4 TH-37 (Stewart Rd) corrected CL3/CL4 break and remeasured		-
RUTLAND	RUTLAND TOWN		0.56 mi CL4 TH-24 (Quarterline Rd) designated CL3 Provisional pursuant to 19 VSA 302c -0.01 mi CL3 TH-24 (Quarterline Rd) remeasured		-
RUTLAND	SHREWSBURY			-0.04 CL4 TH-41 (Robinson Rd) discontinued -0.10 CL4 TH-46 (Dodge Rd) discontinued -0.24 CL4 TH-47 discontinued	-
WASHINGTON	BARRE TOWN	+0.27 mi CL3 TH-229 (Hickory Way) road extended - was private			0.27 miles added to TH-229 (Hickory Way) - was private
WASHINGTON	BERLIN	+0.35 mi Provisional CL3 TH-27 (Partridge Farm Rd) extended +0.24 mi Provisional CL3 TH-84 (Dodge Farm Rd) new road	-0.023 mi Berlin State Highway (southbound) realigned -0.01 mi CL3 TH-27 (Partridge Farm Rd) remeasured		-

(New "ancient" roads are listed under Reclassified/Remeasured)

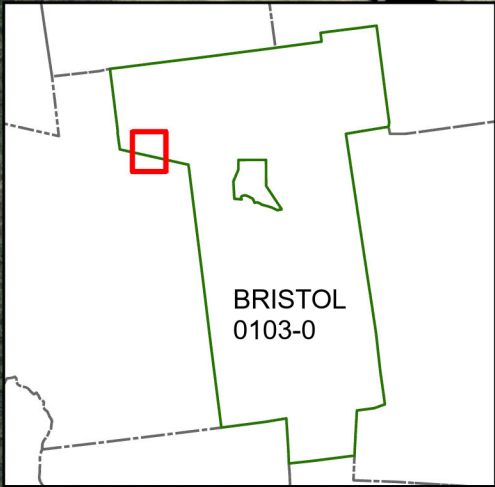
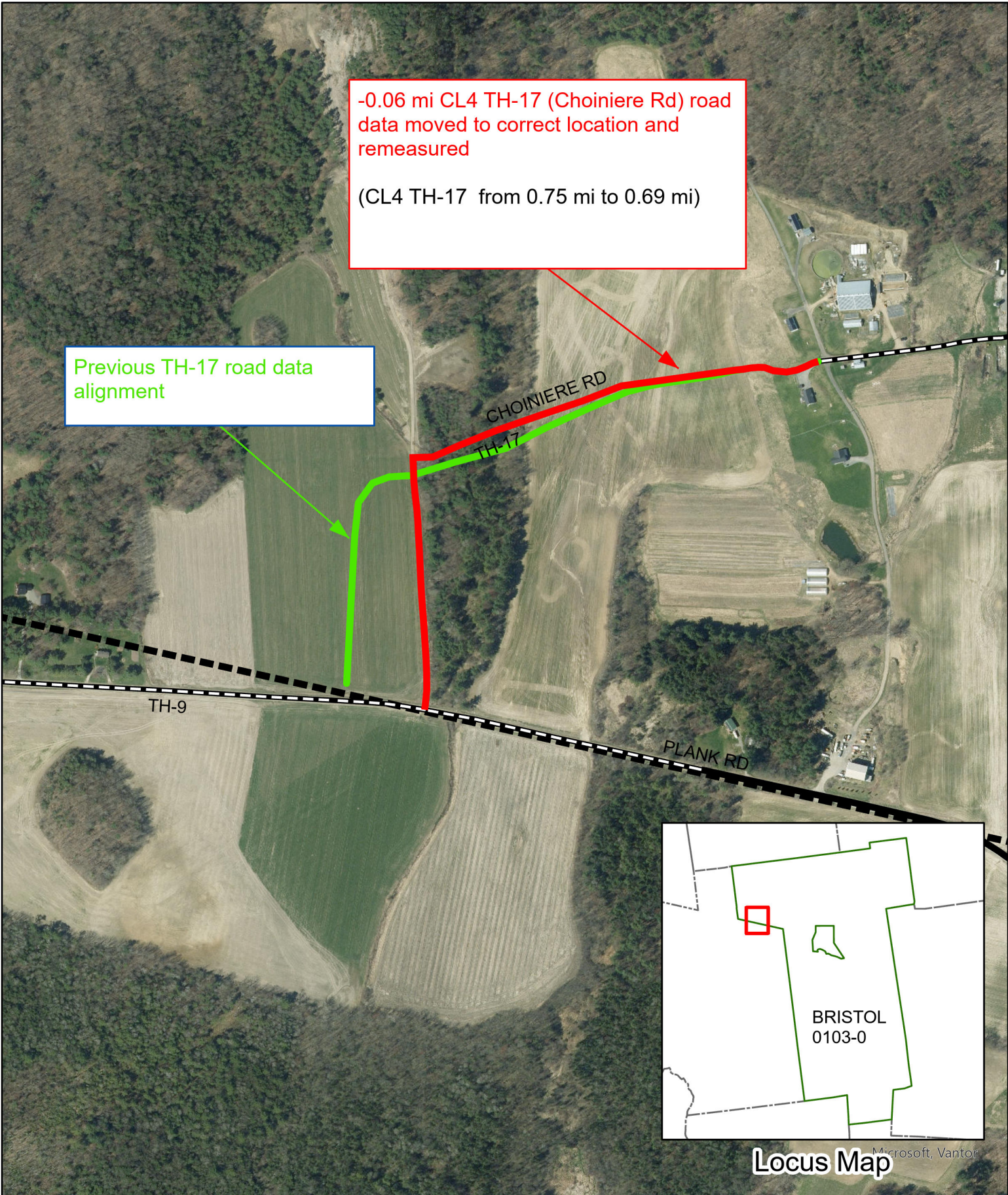
<i>County</i>	<i>Town</i>	<i>New Highway Mileage</i>	<i>Reclassified/Remeasured</i>	<i>Discontinued Mileage</i>	<i>E911 Notes</i>
WASHINGTON	EAST MONTPELIER		+0.02 mi CL3 TH-18 (Horn of the Moon Rd) added previously unmapped approach and remeasured		-
WASHINGTON	MIDDLESEX		-0.02 mi CL3 TH-39 (Upper and Lower Sunny Brook Rd) remeasured -0.07 mi LT-6 remeasured; -0.01 mi CL3 TH-37 (Upper and Lower Barnett Hill Rd) remeasured; +0.22 mi CL4 TH-37 remeasured; -0.03 mi CL3 TH-25 (Bolduc Rd) remeasured		-
WASHINGTON	MONTPELIER CITY	+0.03 mi CL3 TH-172 (Hebert Rd) extended in 2012	-0.11 mi CL3 TH-172 (Hebert Rd) remeasured		-
WASHINGTON	MORETOWN		-0.06 mi CL3 TH-26 (Howes Rd) updated intersection with TH-1 in road data from Y to a T and remeasured		-
WASHINGTON	WARREN		+0.02 mi CL3 TH-36 (Fuller Farm Rd) added previously unmapped approach		-
WINDHAM	DOVER		+0.02 mi CL3 TH-15 (Cooper Hill Rd) added previously unmapped approach and remeasured		-r
WINDHAM	GUILFORD		-0.03 mi CL3 TH-73 (Fairground Rd) error correction of road location and remeasured		-
WINDHAM	WARDSBORO		0.07 mi CL3 TH-46 designated Not Up To Standard (NUTS) pursuant to 19 VSA 305(a) -0.01 mi CL3 TH-46 remeasured	-0.25 mi CL4 TH-35 discontinued	-
WINDHAM	WESTMINSTER		+0.08 mi CL4 TH-109 remeasurement CL4 TH-33 (Holden Rd) alignment updated to east at least 25 years ago - no mileage change		-
WINDHAM	WILMINGTON		+0.02 mi CL2 TH-3 (Higley Hill Rd) added previously unmapped approach and remeasured -0.03 mi CL3 TH-76 (Top of Hill Rd) remeasured to end Town owned ROW at turn around		-

(New "ancient" roads are listed under Reclassified/Remeasured)

<i>County</i>	<i>Town</i>	<i>New Highway Mileage</i>	<i>Reclassified/Remeasured</i>	<i>Discontinued Mileage</i>	<i>E911 Notes</i>
WINDSOR	BETHEL		-0.038 mi VT-107 approach at VT-12 remeasured (V107-EA001)		-
WINDSOR	LUDLOW		0.20 mi CL4 TH-19 (Preedom Hill Rd) no longer NUTs pursuant to 19 VSA 305 (a)		-
WINDSOR	POMFRET		+0.08 mi CL3 TH-24 (Hewitt Hill Rd) remeasured -0.08 mi CL4 TH-24 (Hewitt Hill Rd) remeasured -0.01 mi CL3 TH-60 (Library St) intersection with CL2 TH-2 (Stage Rd) reconfigured. +0.02 mi CL3 TH-26 (Johnson Rd) added previously unmapped approach -0.02 mi CL3 TH-26(Johnson Rd) remeasured		-
WINDSOR	SPRINGFIELD	+0.02 mi CL3 TH-724 (School St) added previously unmapped approach	0.03 mi CL3 TH-17, 0.10 mi CL3 TH-708 and 0.04 mi CL3 TH-716 designated Not Up To Standards (NUTS) pursuant to 19 VSA 305(a); -0.04 mi CL3 TH-700 remeasured; +0.03 mi CL3 TH-317 (Hoover St) added previously unmapped approach and remeasured		-
WINDSOR	STOCKBRIDGE		+0.11 mi CL4 TH-35 remeasured	-0.30 mi CL3 TH-5 (Childrens Camp Rd) discontinued -0.90 mi CL4 TH-33 discontinued -0.50 mi CL4 TH-52 discontinued	-
WINDSOR	WEATHERSFIELD		0.05 mi CL3 TH-68 designated Not Up To Standards (NUTS) pursuant to 19 VSA 305(a)		-

-0.06 mi CL4 TH-17 (Choiniere Rd) road data moved to correct location and remeasured
(CL4 TH-17 from 0.75 mi to 0.69 mi)

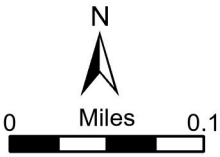
Previous TH-17 road data alignment

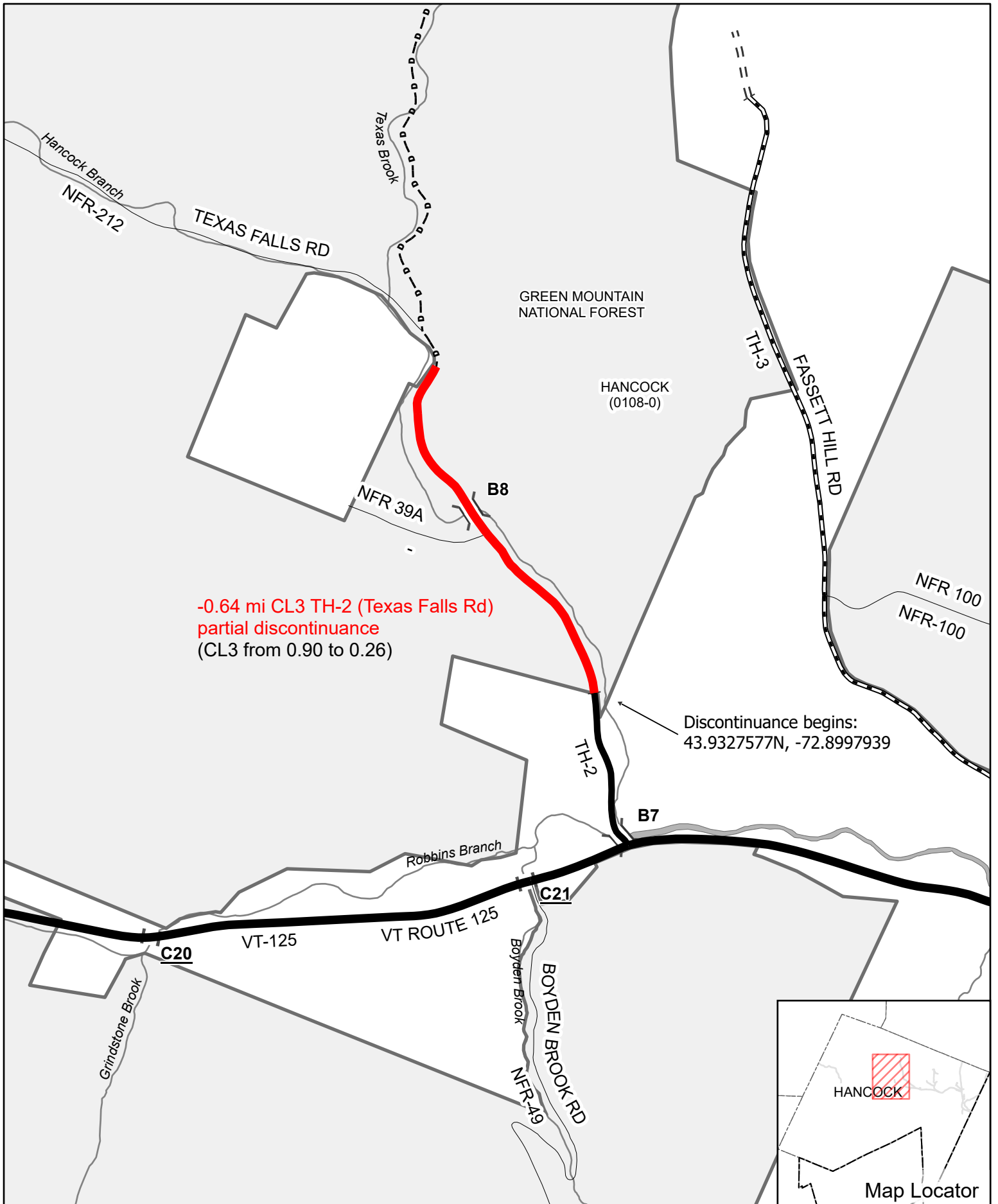


Locus Map Microsoft, Vantor

Mileage Certificate Changes 2026
BRISTOL TH-17
(CTUA:0103-0)
(CERTCODE:0103-0)

Mapping Section
Highway Division
Vermont Agency of Transportation -- December 19, 2025



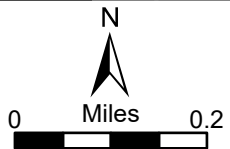


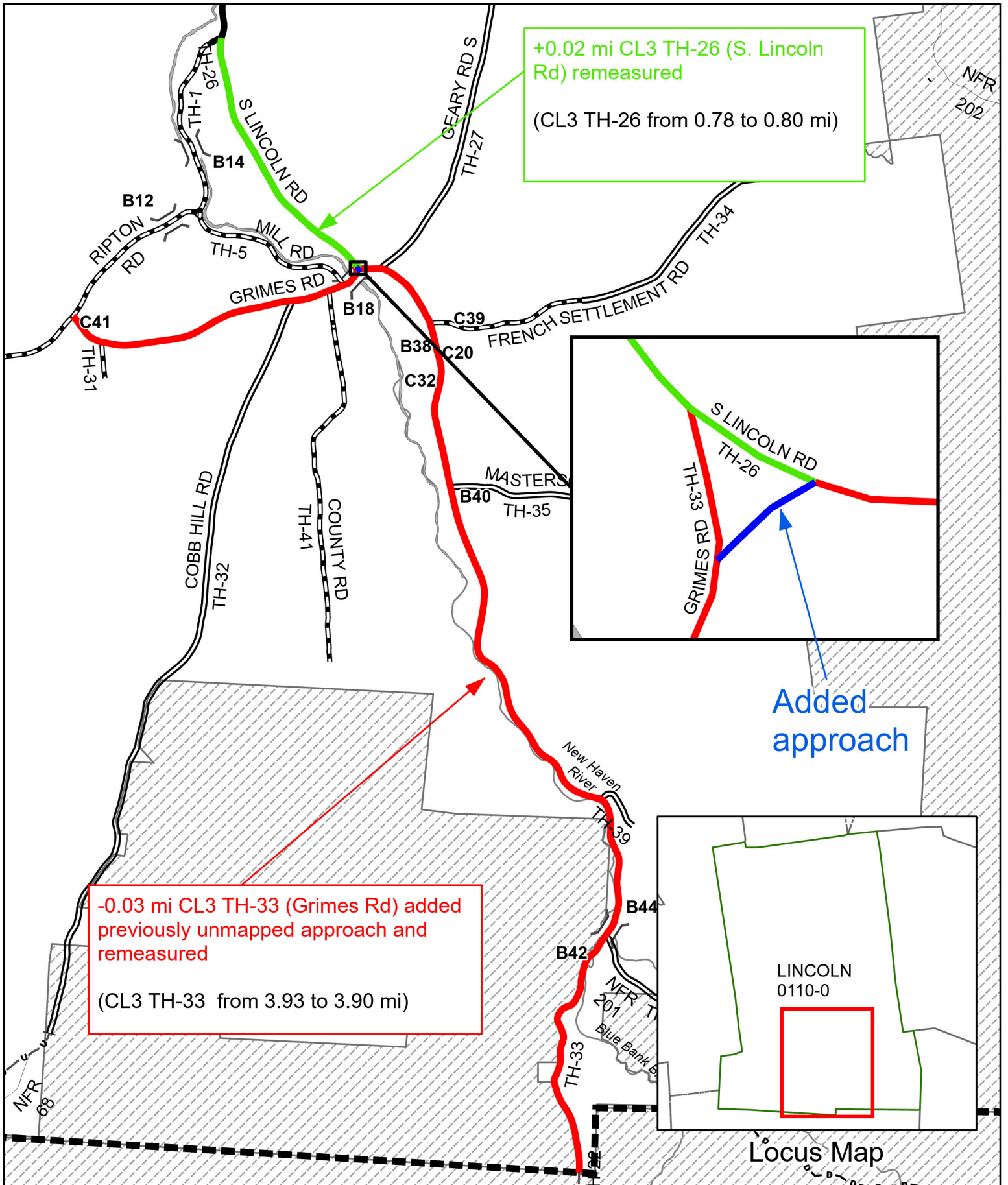
-0.64 mi CL3 TH-2 (Texas Falls Rd)
 partial discontinuance
 (CL3 from 0.90 to 0.26)

Discontinuance begins:
 43.9327577N, -72.8997939

Mileage Certificate Changes 2026

HANCOCK
 (CTUA:0108-0)
 (CERTCODE:0108-0)

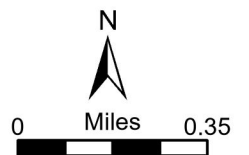


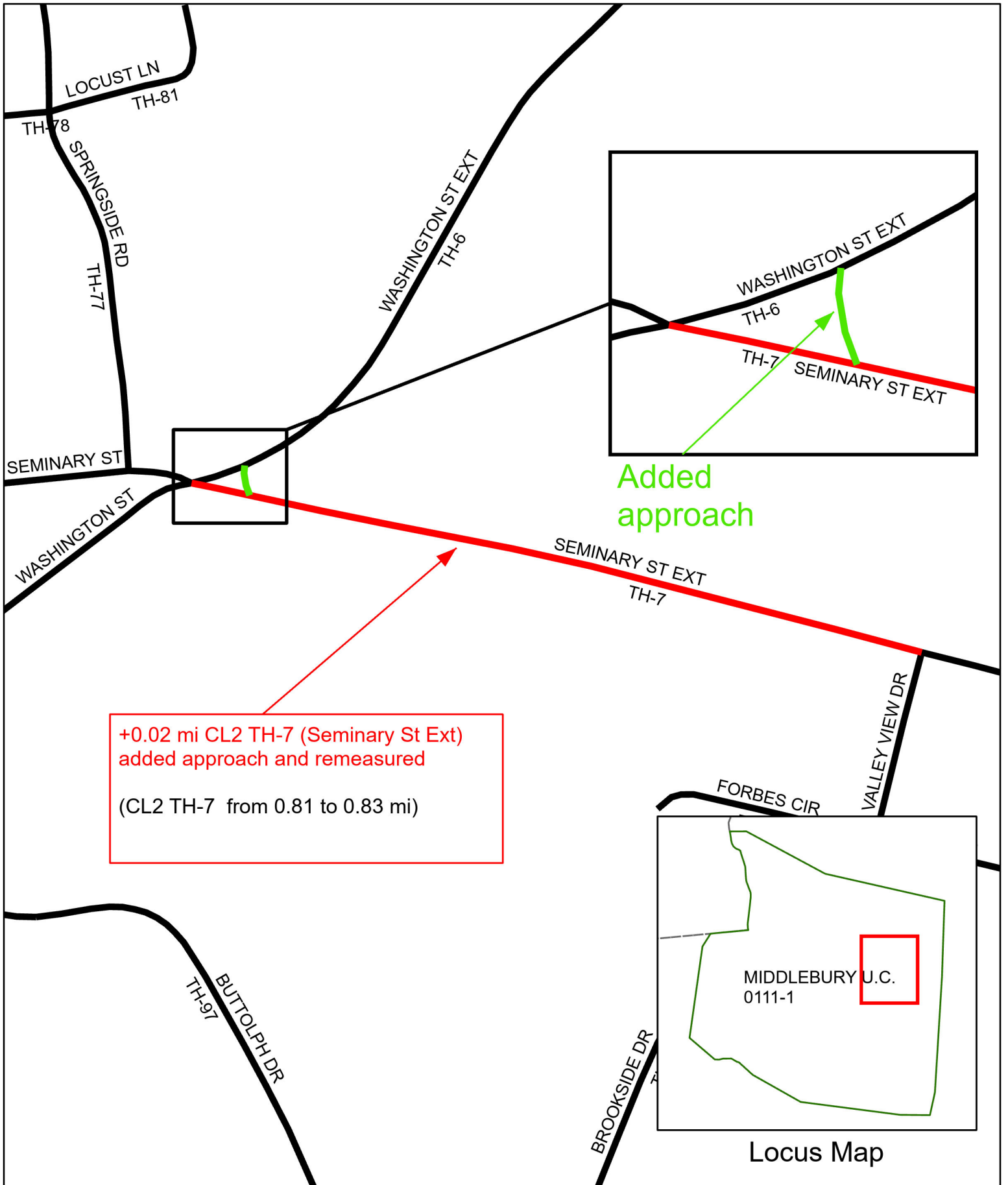


**Mileage Certificate Changes 2026
LINCOLN TH-26 AND TH-33**

(CTUA:0110-0)
(CERTCODE:0110-0)

Mapping Section
Highway Division
Vermont Agency of Transportation -- December 23, 2025

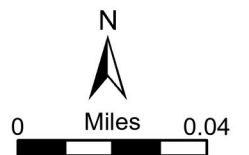


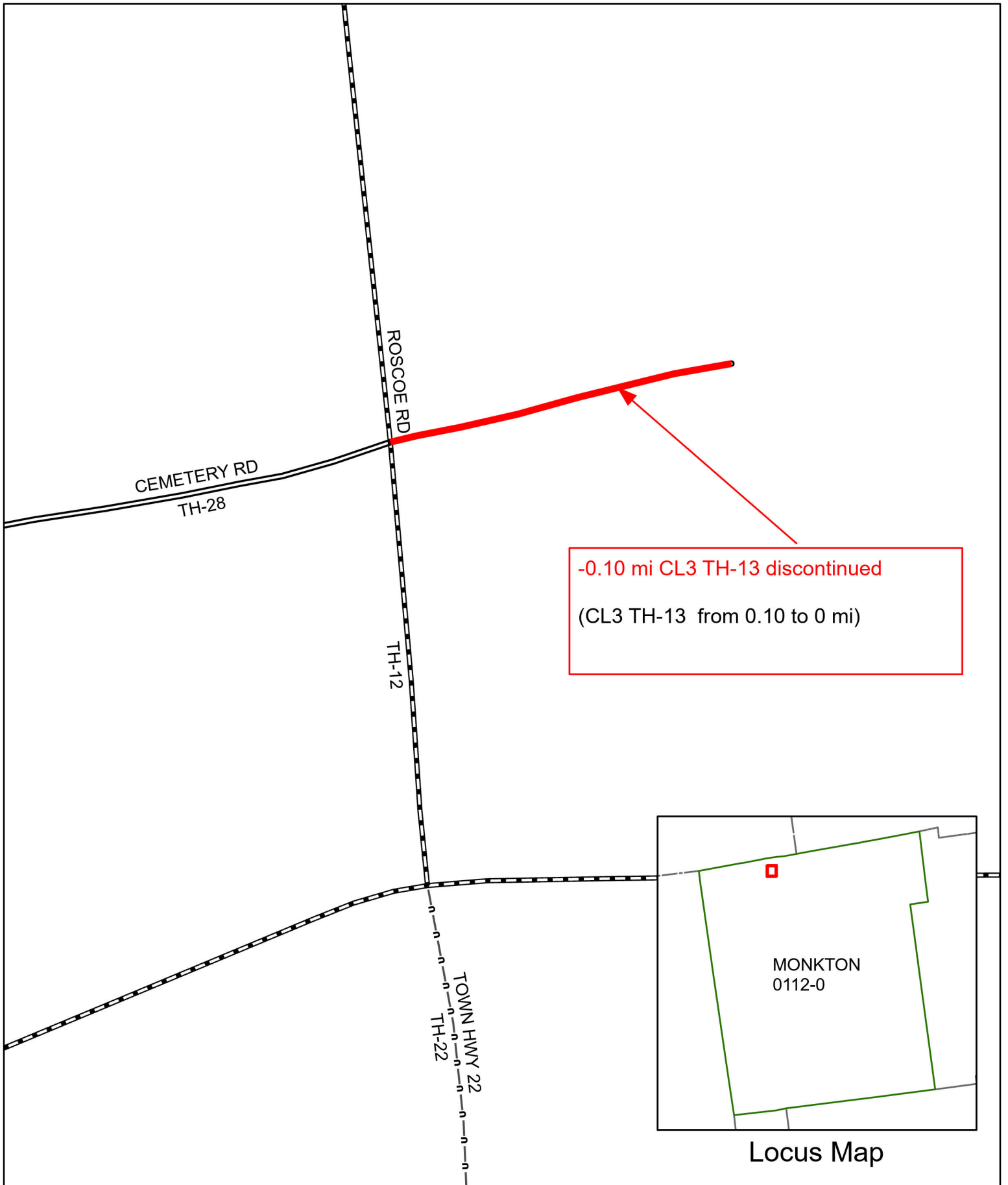


Mileage Certificate Changes 2026
MIDDLEBURY U.C. TH-7

(CTUA:0111-1)
(CERTCODE:0111-0)

Mapping Section
Highway Division
Vermont Agency of Transportation -- December 23, 2025

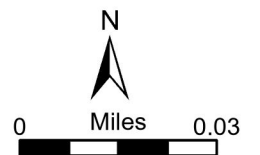




Mileage Certificate Changes 2026
MONKTON TH-13

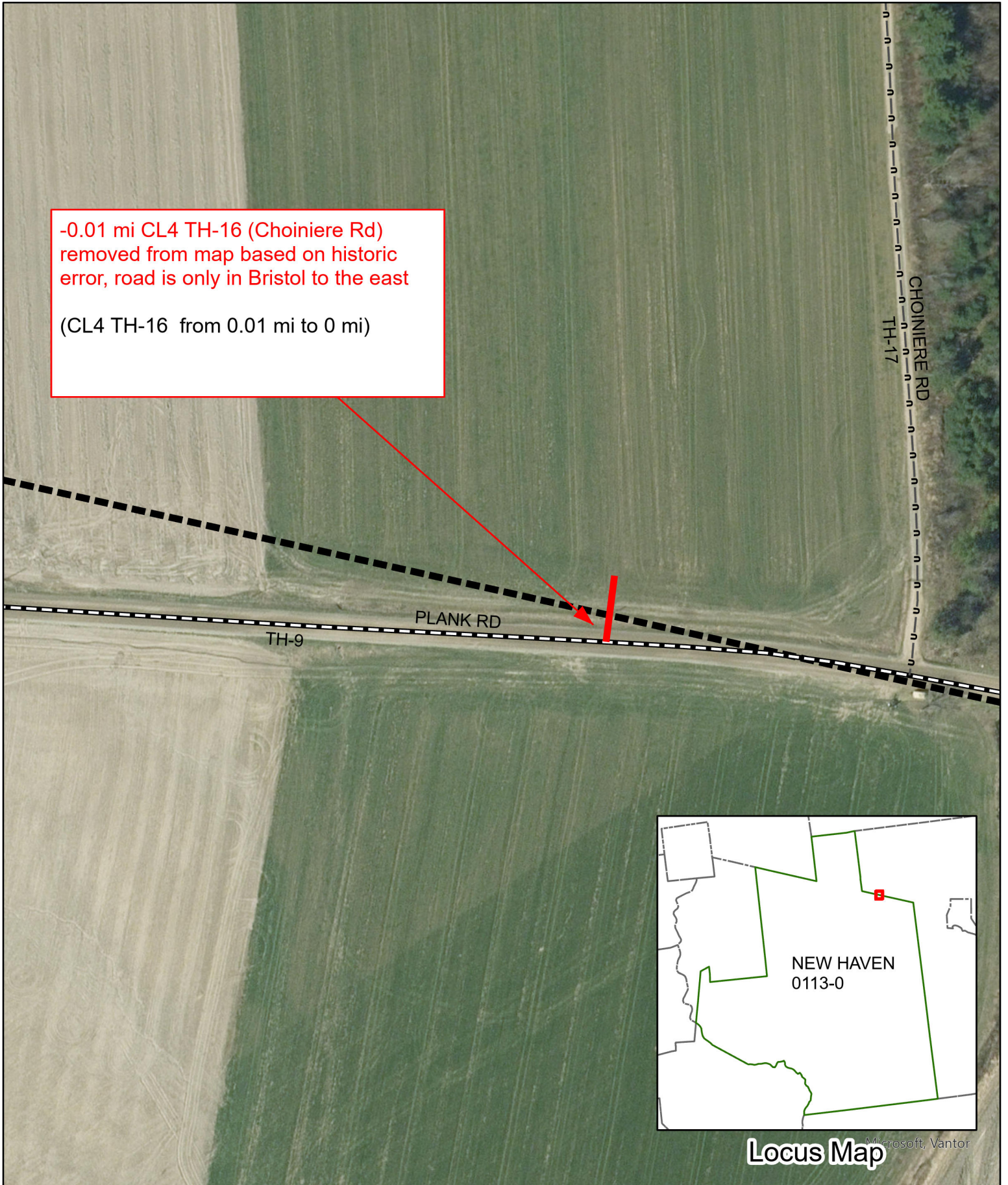
(CTUA:0112-0)
(CERTCODE:0112-0)

Mapping Section
Highway Division
Vermont Agency of Transportation -- January 16, 2026



-0.01 mi CL4 TH-16 (Choiniere Rd)
removed from map based on historic
error, road is only in Bristol to the east

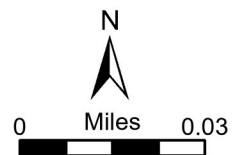
(CL4 TH-16 from 0.01 mi to 0 mi)

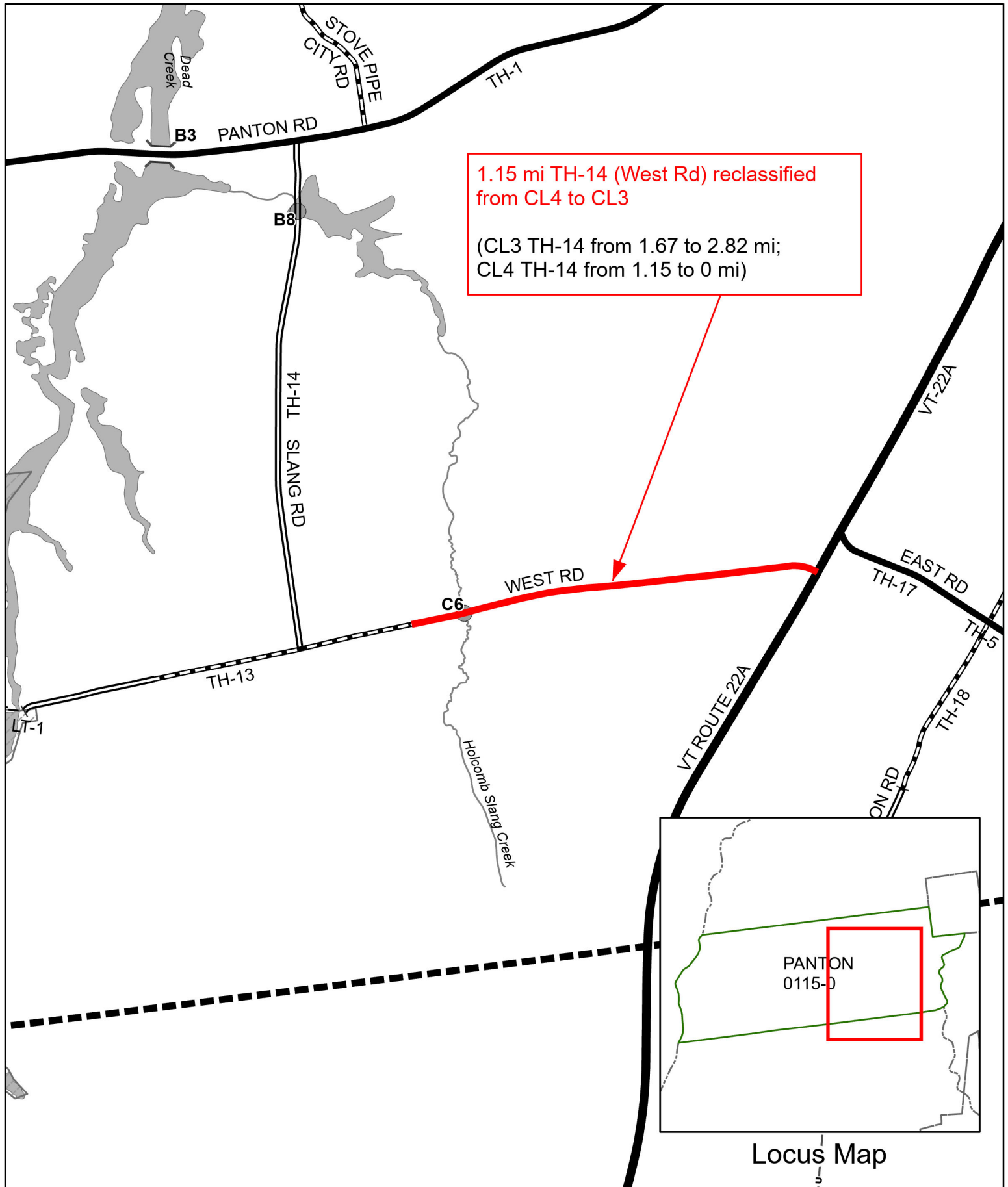


Mileage Certificate Changes 2026
NEW HAVEN TH-16

(CTUA:0113-0)
(CERTCODE:0113-0)

Mapping Section
Highway Division
Vermont Agency of Transportation -- December 23, 2025





1.15 mi TH-14 (West Rd) reclassified from CL4 to CL3
 (CL3 TH-14 from 1.67 to 2.82 mi;
 CL4 TH-14 from 1.15 to 0 mi)



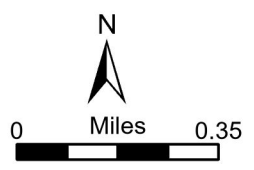
Locus Map

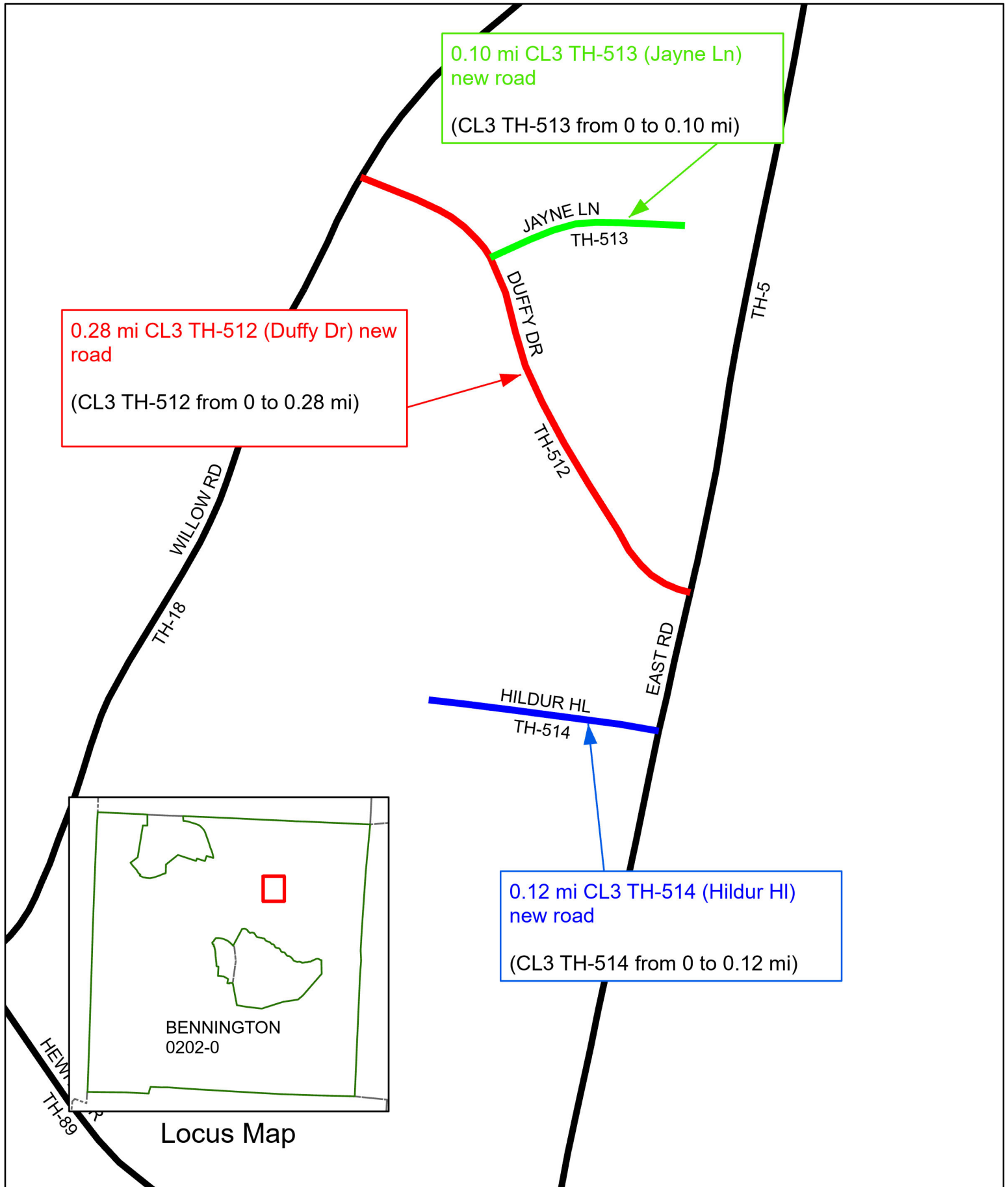
Mileage Certificate Changes 2026

PANTON TH-14

(CTUA:0115-0)
 (CERTCODE:0115-0)

Mapping Unit
 Highway Division
 Vermont Agency of Transportation -- March 2, 2026

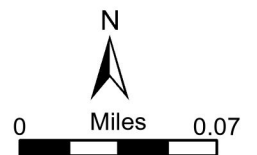


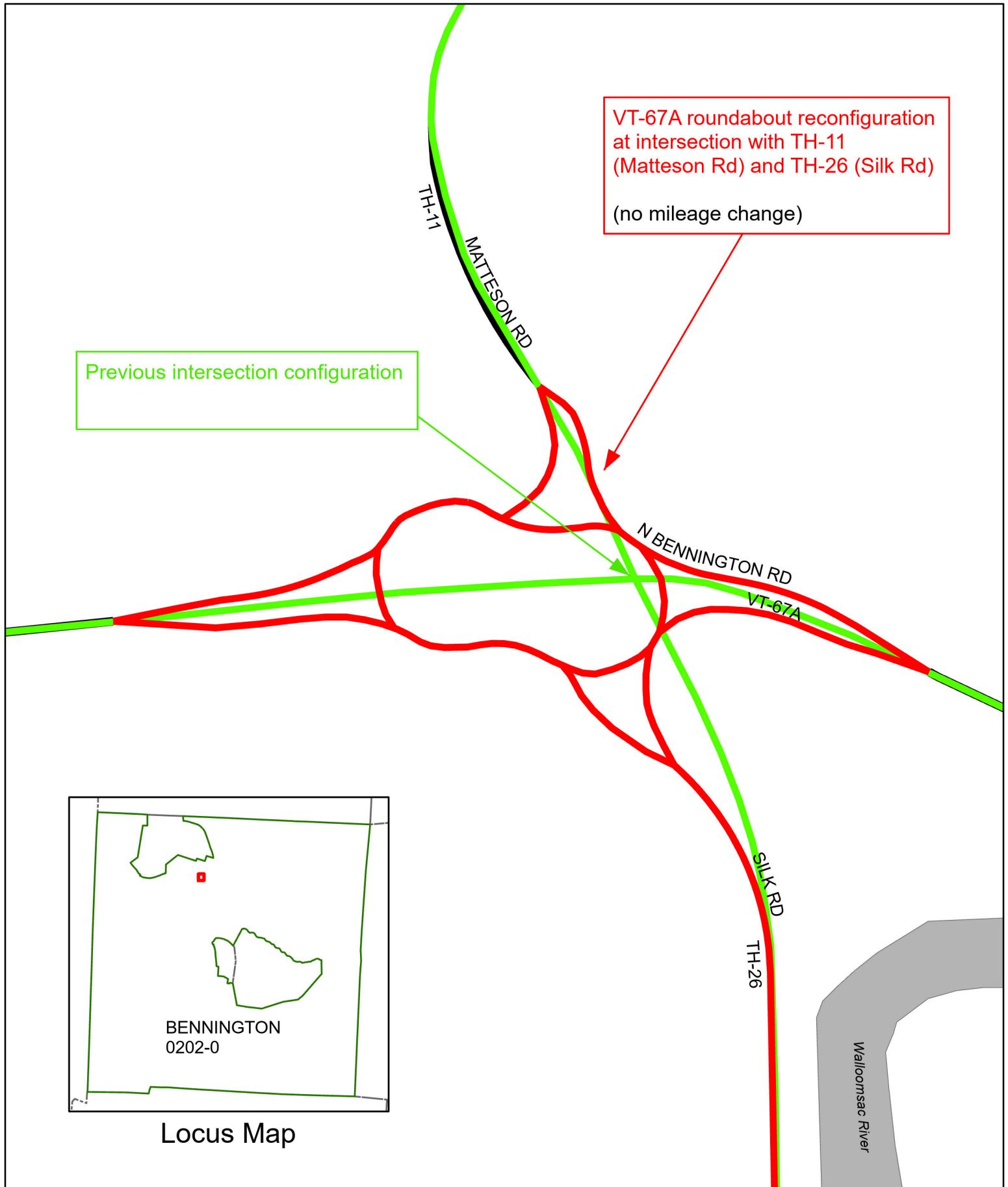


Mileage Certificate Changes 2026
BENNINGTON TH-512, TH-513, AND TH-514

(CTUA:0202-0)
 (CERTCODE:0202-0)

Mapping Unit
 Highway Division
 Vermont Agency of Transportation -- March 2, 2026





VT-67A roundabout reconfiguration
 at intersection with TH-11
 (Matteson Rd) and TH-26 (Silk Rd)
 (no mileage change)

Previous intersection configuration

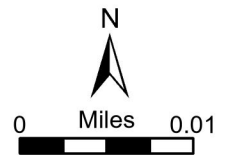


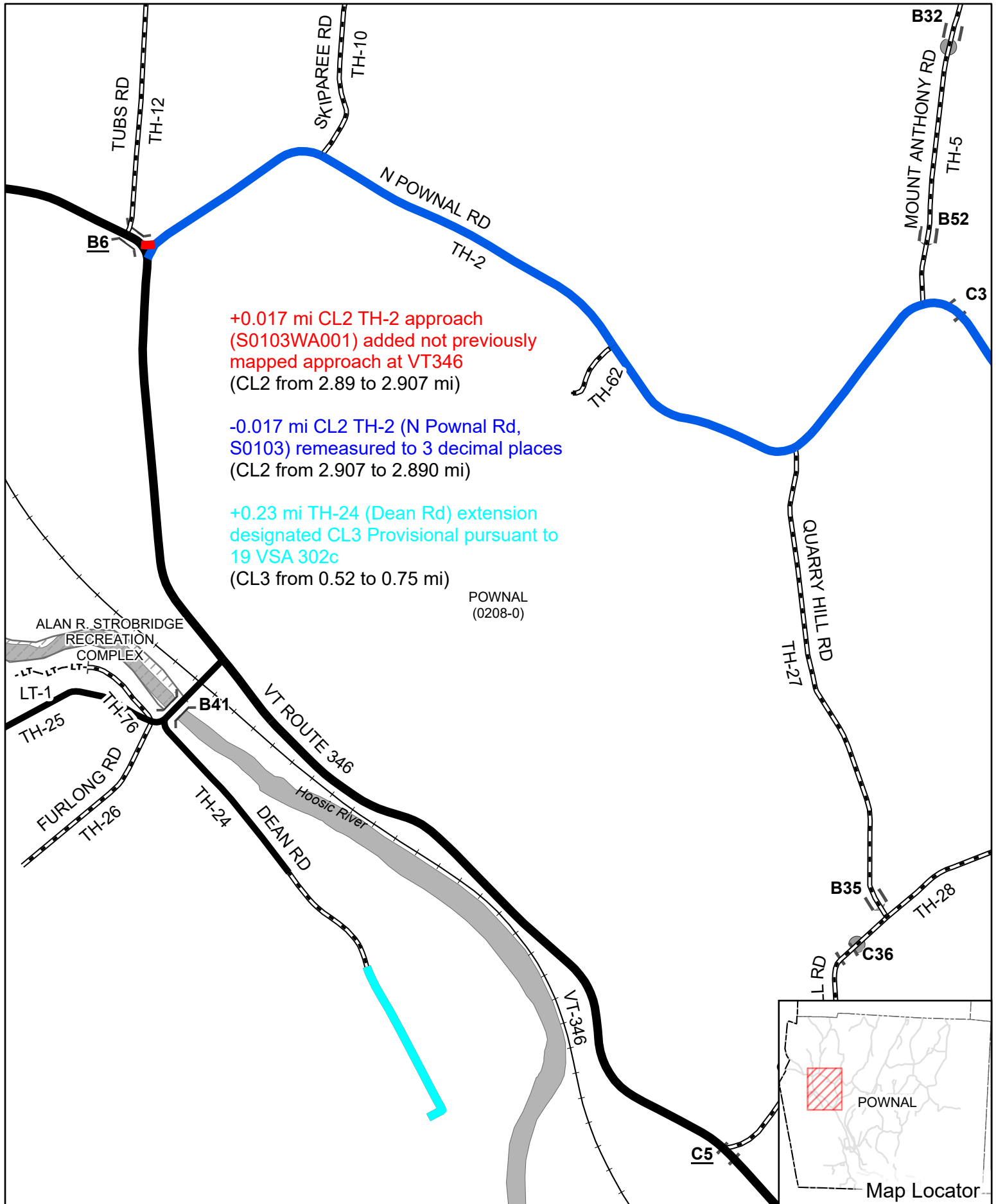
Locus Map

Mileage Certificate Changes 2026
BENNINGTON VT-67A

(CTUA:0202-0)
 (CERTCODE:0202-0)

Mapping Unit
 Highway Division
 Vermont Agency of Transportation -- January 29, 2026



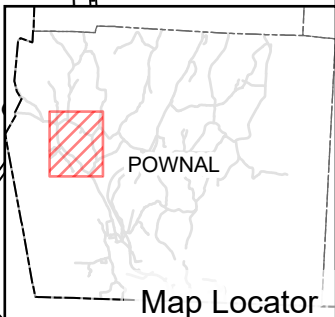


+0.017 mi CL2 TH-2 approach
(S0103WA001) added not previously
mapped approach at VT346
(CL2 from 2.89 to 2.907 mi)

-0.017 mi CL2 TH-2 (N Pownal Rd,
S0103) remeasured to 3 decimal places
(CL2 from 2.907 to 2.890 mi)

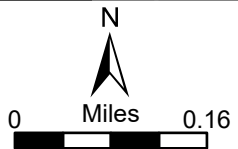
+0.23 mi TH-24 (Dean Rd) extension
designated CL3 Provisional pursuant to
19 VSA 302c
(CL3 from 0.52 to 0.75 mi)

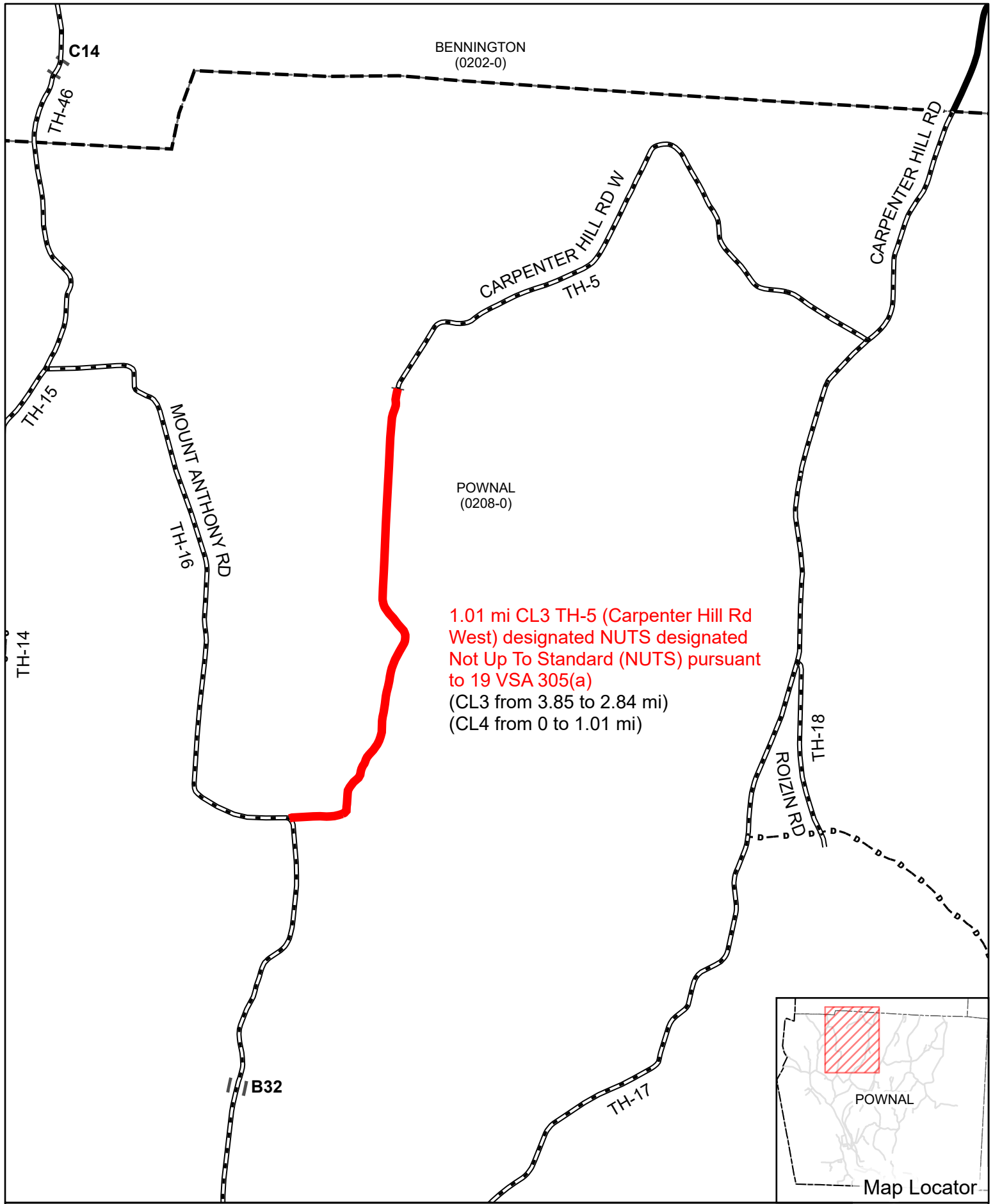
POWNAL
(0208-0)



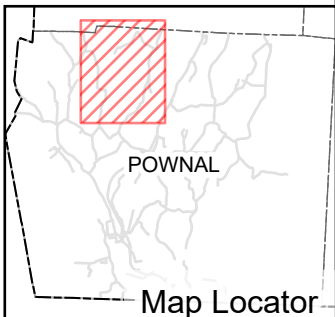
Mileage Certificate Changes 2026

POWNAL
(CTUA:0208-0)
(CERTCODE:0208-0)



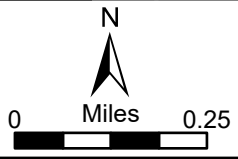


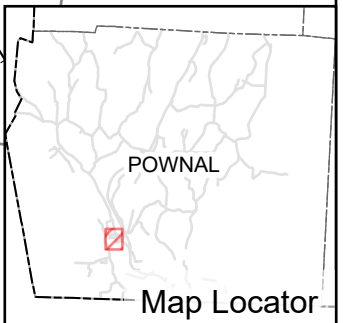
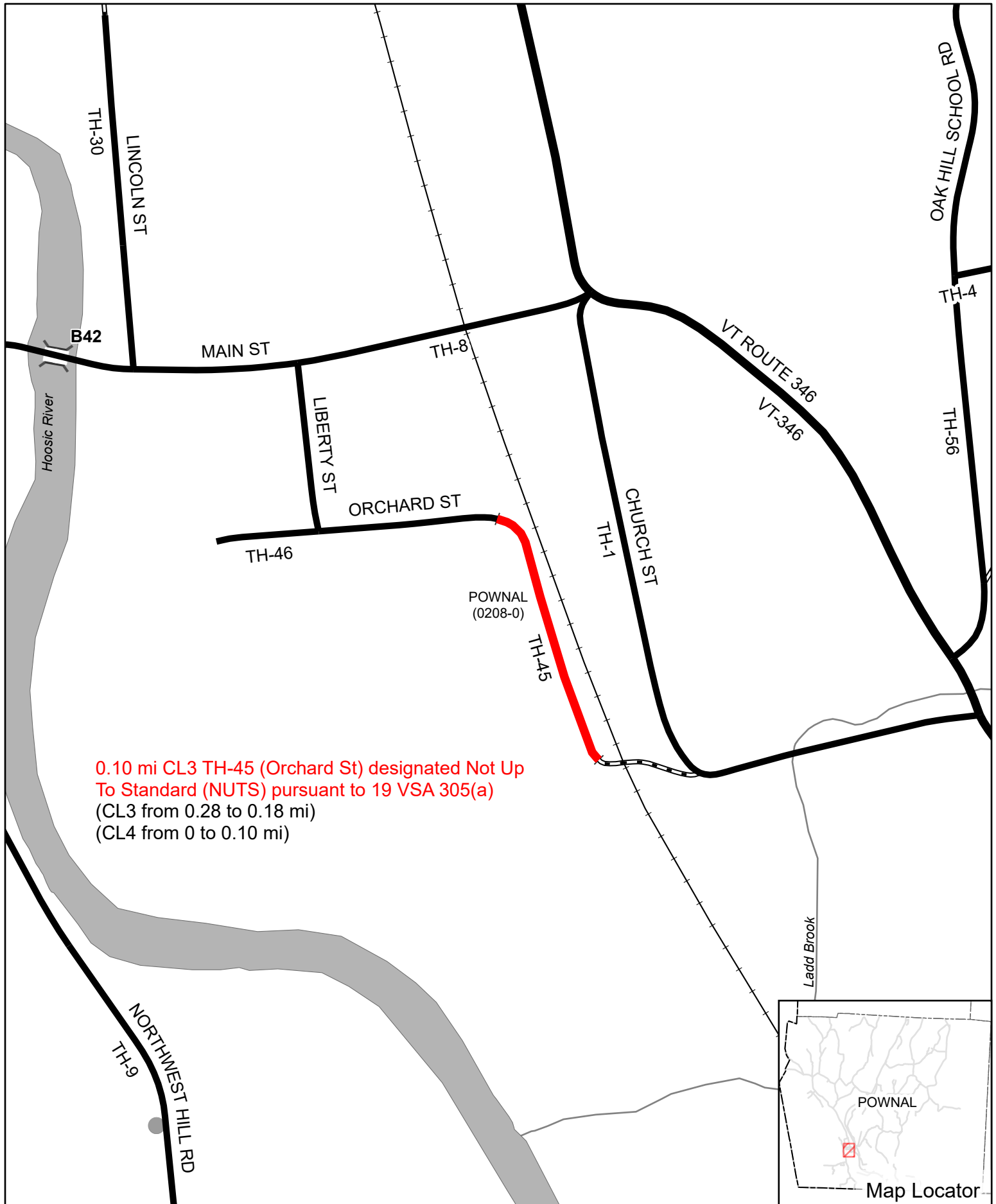
1.01 mi CL3 TH-5 (Carpenter Hill Rd West) designated NUTS designated Not Up To Standard (NUTS) pursuant to 19 VSA 305(a)
 (CL3 from 3.85 to 2.84 mi)
 (CL4 from 0 to 1.01 mi)



Mileage Certificate Changes 2026

POWNAL
 (CTUA:0208-0)
 (CERTCODE:0208-0)

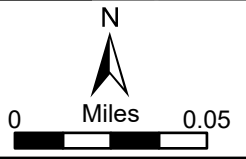


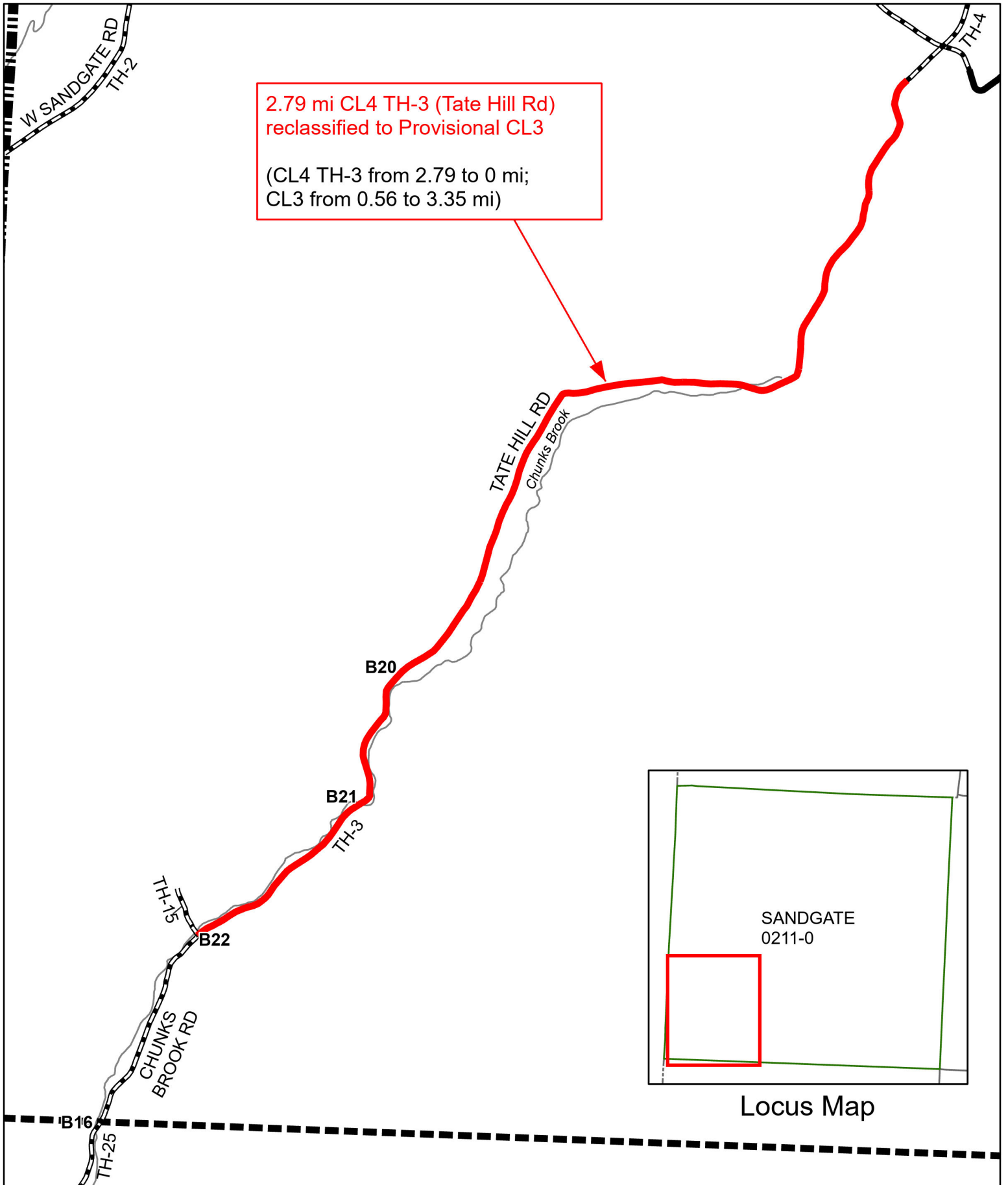


Mileage Certificate Changes 2026

POWNAI
 (CTUA:0208-0)
 (CERTCODE:0208-0)

Mapping Section
 Division of Policy and Planning
 Vermont Agency of Transportation -- April 3, 2026

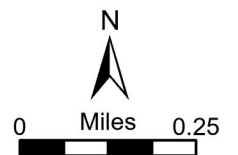




Mileage Certificate Changes 2026
SANDGATE TH-3

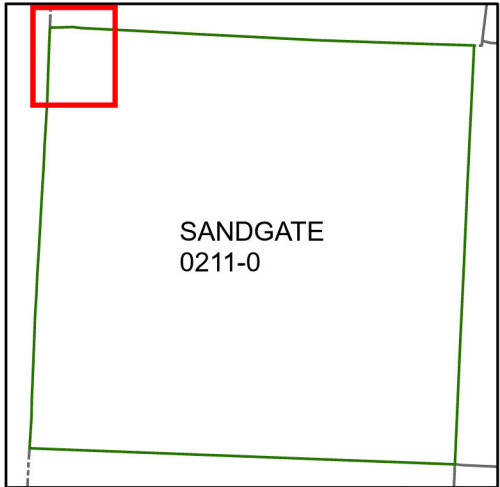
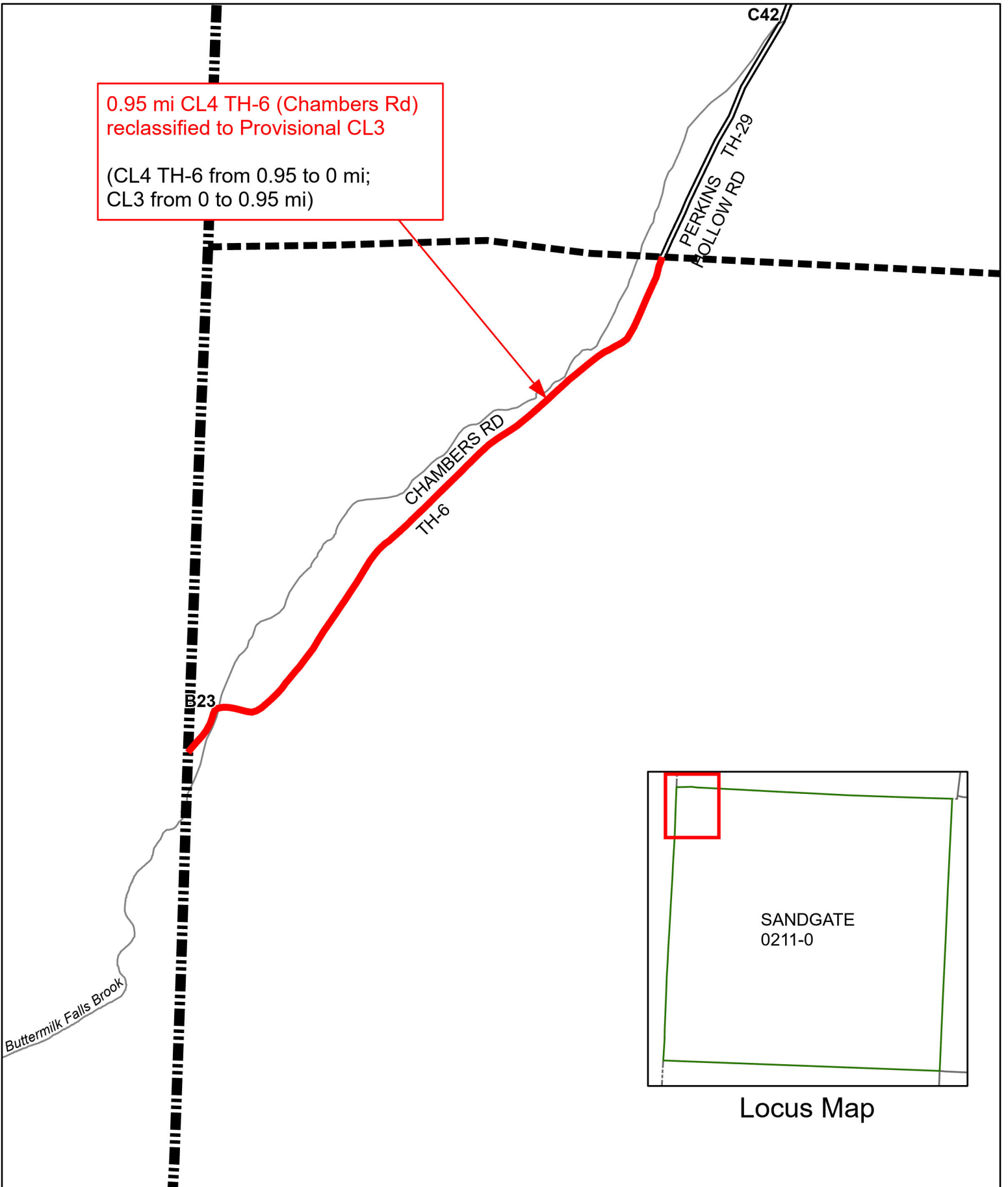
(CTUA:0211-0)
(CERTCODE:0211-0)

Mapping Unit
Highway Division
Vermont Agency of Transportation -- March 25, 2026



0.95 mi CL4 TH-6 (Chambers Rd)
reclassified to Provisional CL3

(CL4 TH-6 from 0.95 to 0 mi;
CL3 from 0 to 0.95 mi)

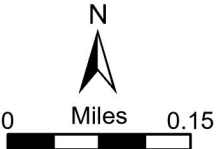


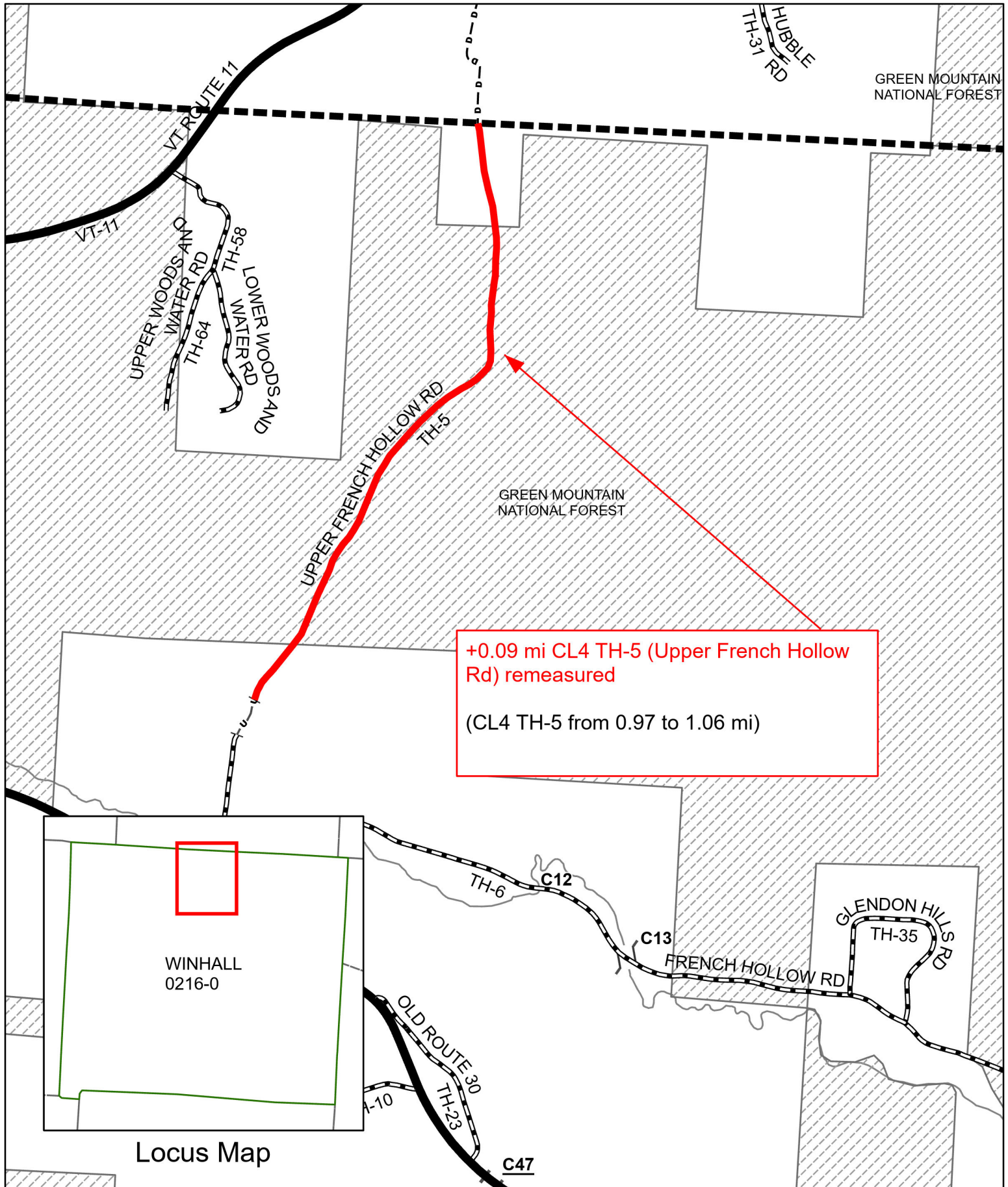
Locus Map

Mileage Certificate Changes 2026
SANDGATE TH-6

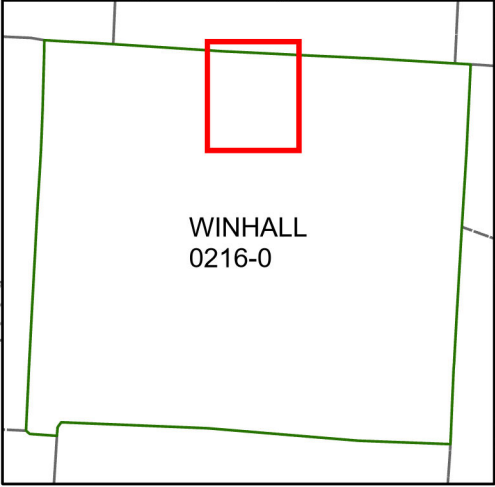
(CTUA:0211-0)
(CERTCODE:0211-0)

Mapping Unit
Highway Division
Vermont Agency of Transportation -- March 20, 2026





+0.09 mi CL4 TH-5 (Upper French Hollow Rd) remeasured
 (CL4 TH-5 from 0.97 to 1.06 mi)



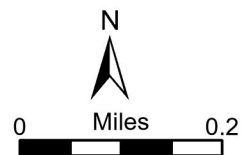
Locus Map

Mileage Certificate Changes 2026

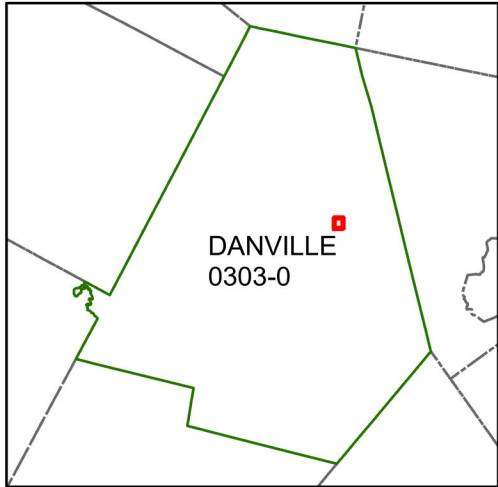
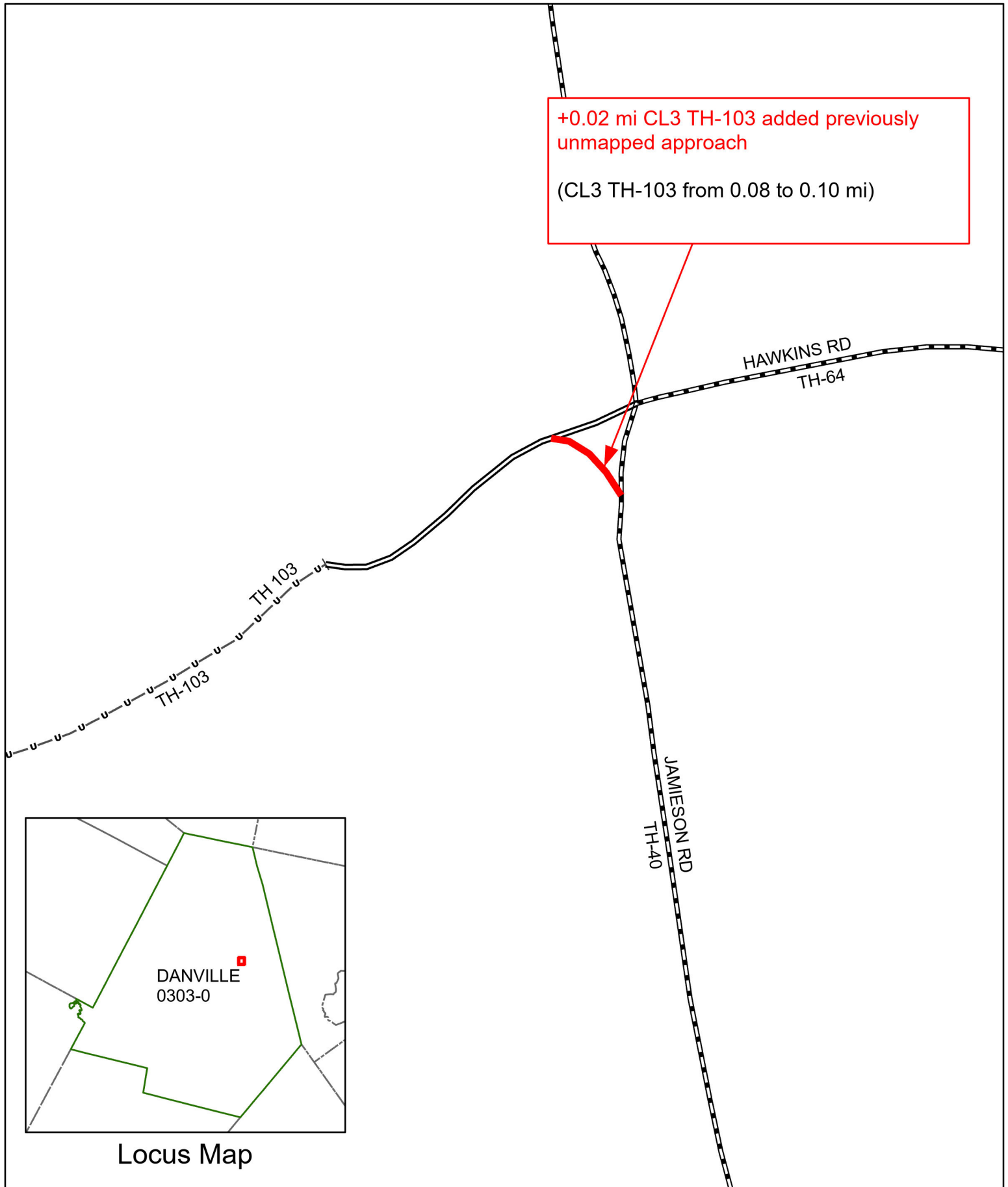
WINHALL TH-5

(CTUA:0216-0)
 (CERTCODE:0216-0)

Mapping Section
 Highway Division
 Vermont Agency of Transportation -- March 4, 2026



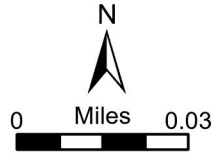
+0.02 mi CL3 TH-103 added previously unmapped approach
(CL3 TH-103 from 0.08 to 0.10 mi)

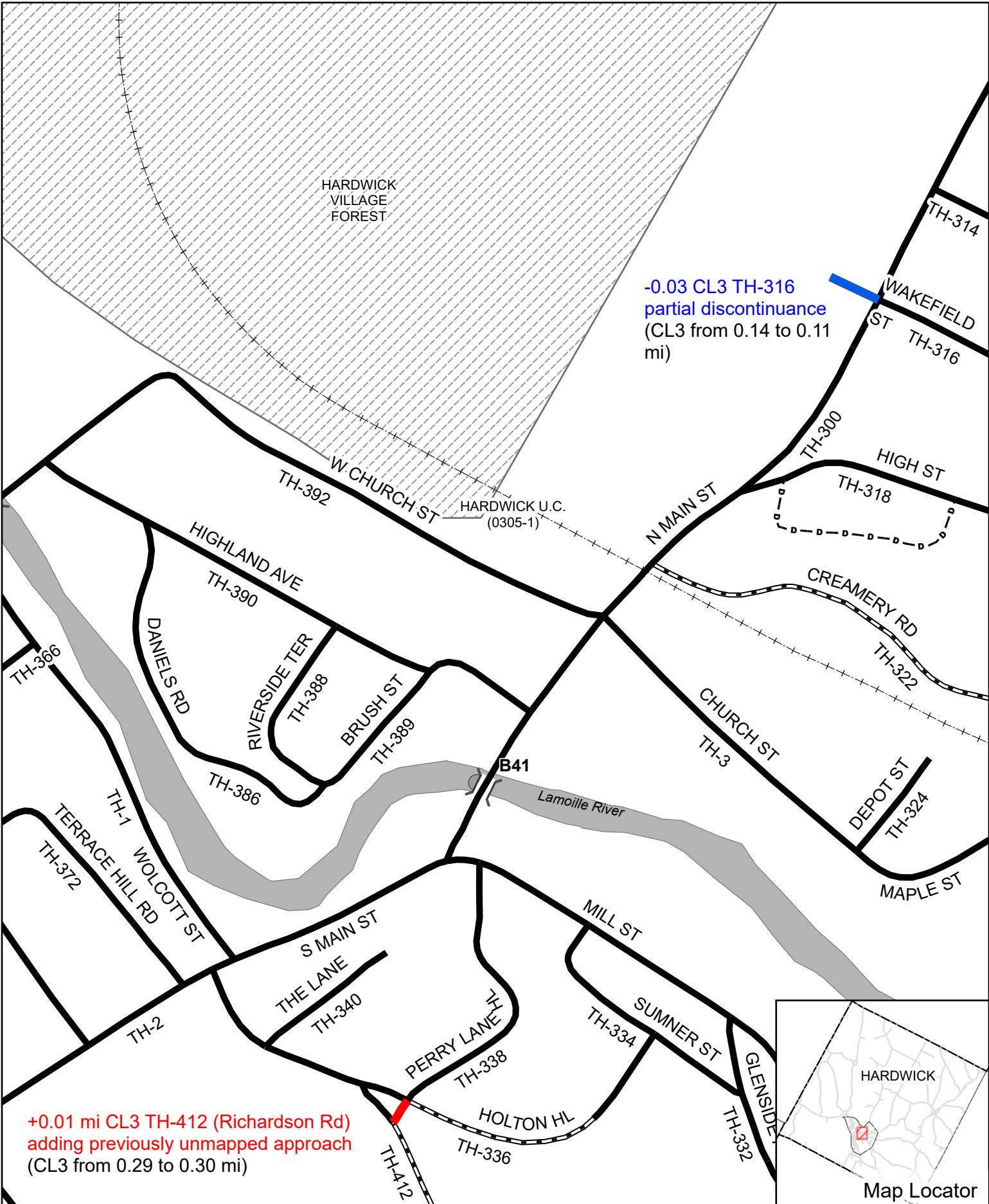


Locus Map

Mileage Certificate Changes 2026
DANVILLE TH-103
(CTUA:0303-0)
(CERTCODE:0303-0)

Mapping Section
Highway Division
Vermont Agency of Transportation -- December 19, 2025



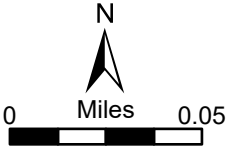


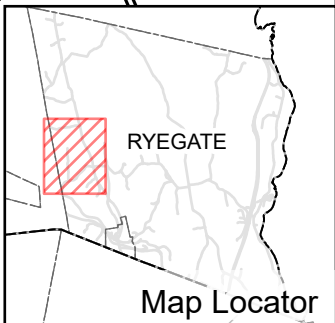
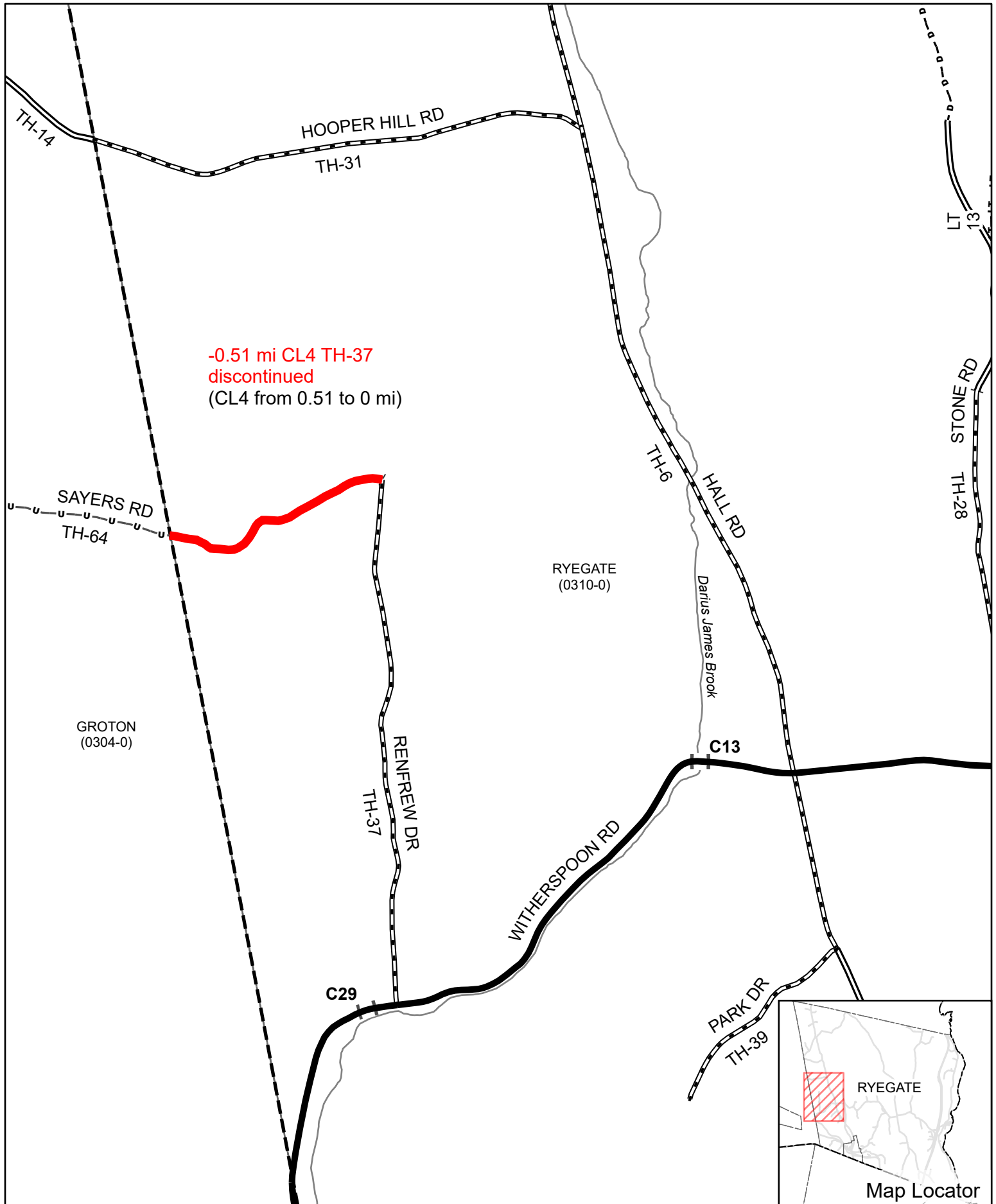
Mileage Certificate Changes 2026

HARDWICK

(CTUA:0305-0)
(CERTCODE:0305-0)

Mapping Section
Division of Policy and Planning
Vermont Agency of Transportation -- March 4, 2026

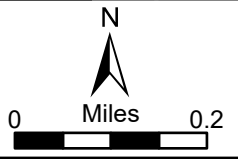




Mileage Certificate Changes 2026

RYEGATE
 (CTUA:0310-0)
 (CERTCODE:0310-0)

Mapping Section
 Division of Policy and Planning
 Vermont Agency of Transportation -- February 25, 2026



SHEFFIELD
(0312-0)

DUNN MOUNTAIN RD
LT-4

KENNISTON HILL RD
TH-8

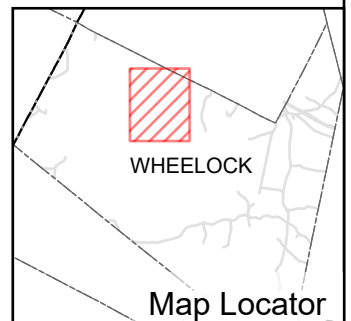
-0.25 mi CL4 TH-9 (Welch Rd) discontinued
(CL4 from 0.25 to 0)

WHEELOCK
(0317-0)

LT-5

PIPERVILLE RD

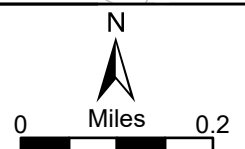
LT-6

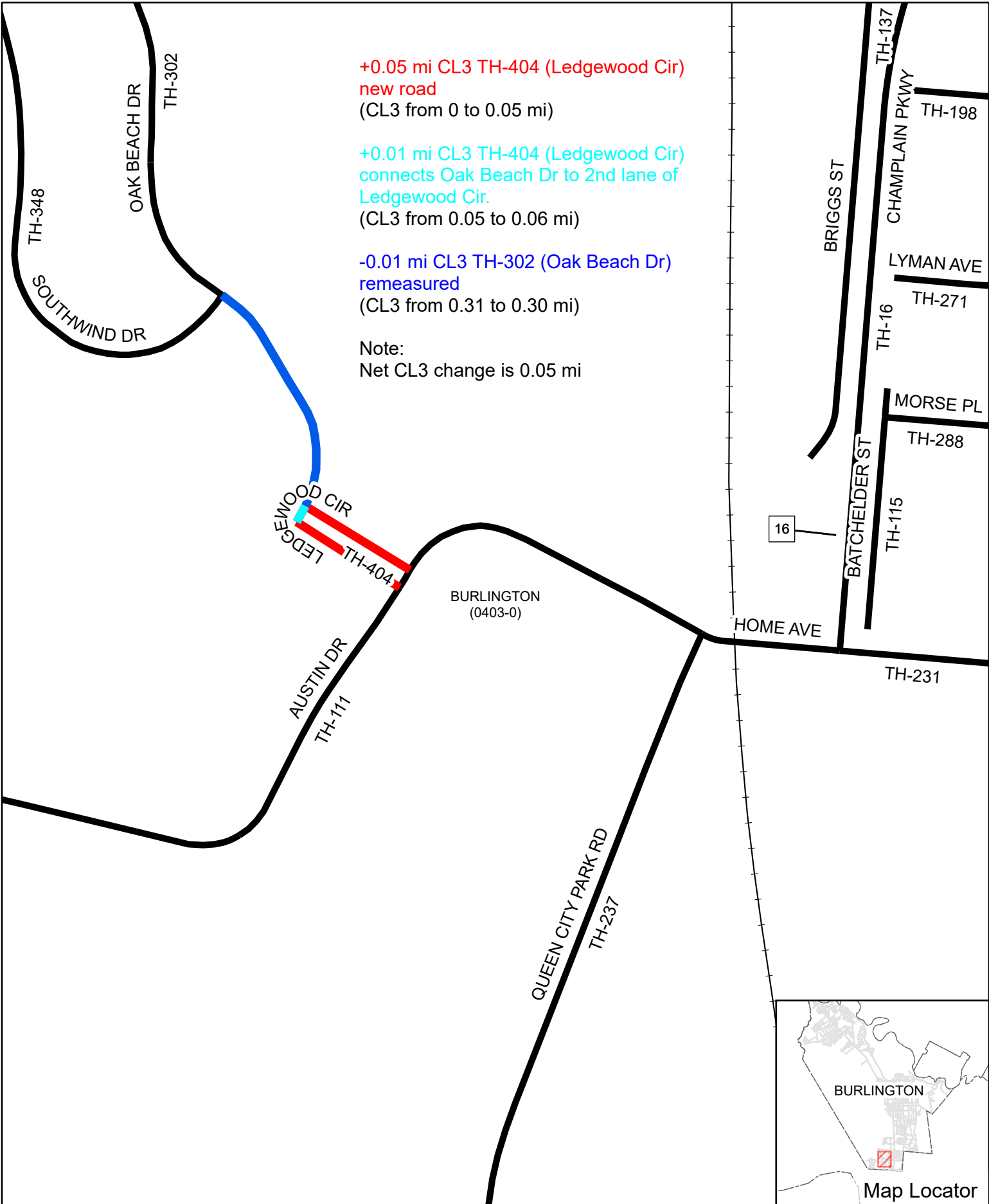


Mileage Certificate Changes 2026

WHEELOCK

(CTUA:0317-0)
(CERTCODE:0317-0)





+0.05 mi CL3 TH-404 (Ledgeswood Cir)
 new road
 (CL3 from 0 to 0.05 mi)

+0.01 mi CL3 TH-404 (Ledgeswood Cir)
 connects Oak Beach Dr to 2nd lane of
 Ledgeswood Cir.
 (CL3 from 0.05 to 0.06 mi)

-0.01 mi CL3 TH-302 (Oak Beach Dr)
 remeasured
 (CL3 from 0.31 to 0.30 mi)

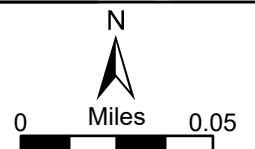
Note:
 Net CL3 change is 0.05 mi

16



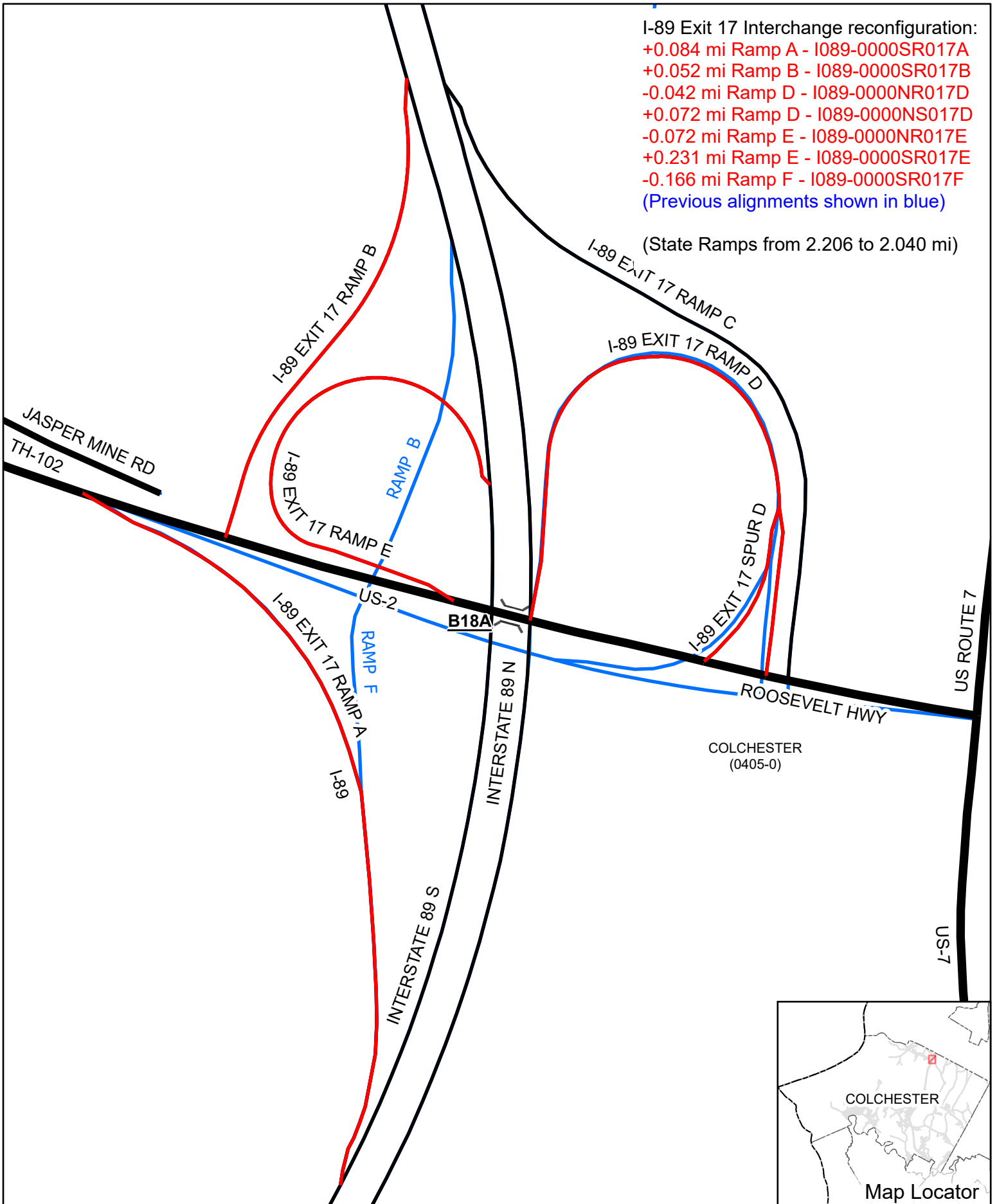
Mileage Certificate Changes 2026
BURLINGTON

(CTUA:0403-0)
 (CERTCODE:0403-0)



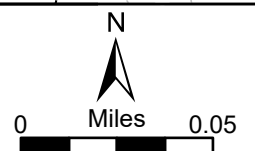
I-89 Exit 17 Interchange reconfiguration:
 +0.084 mi Ramp A - I089-0000SR017A
 +0.052 mi Ramp B - I089-0000SR017B
 -0.042 mi Ramp D - I089-0000NR017D
 +0.072 mi Ramp D - I089-0000NS017D
 -0.072 mi Ramp E - I089-0000NR017E
 +0.231 mi Ramp E - I089-0000SR017E
 -0.166 mi Ramp F - I089-0000SR017F
 (Previous alignments shown in blue)

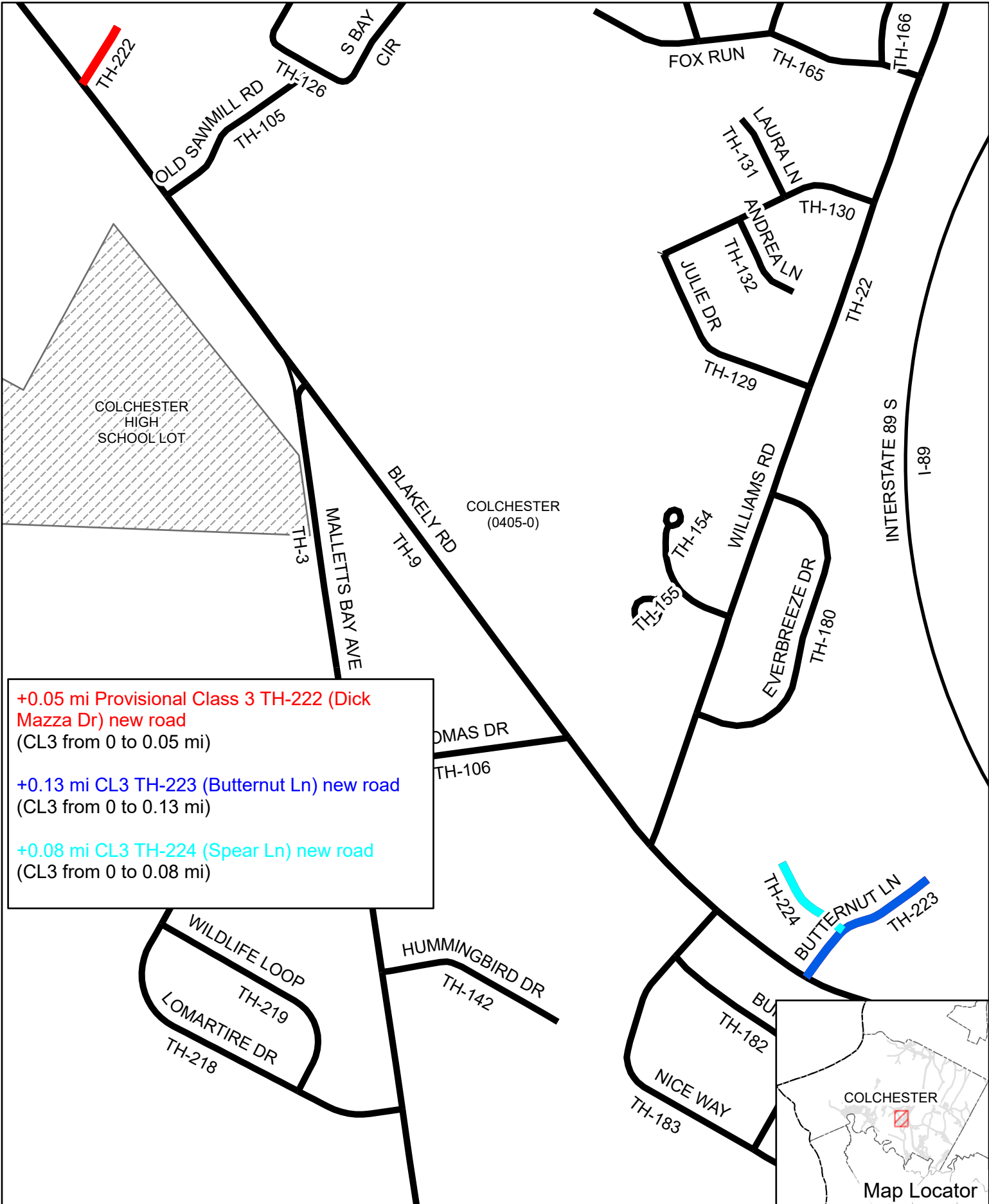
(State Ramps from 2.206 to 2.040 mi)



Mileage Certificate Changes 2026
COLCHESTER

(CTUA:0405-0)
 (CERTCODE:0405-0)





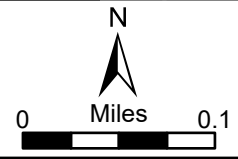
+0.05 mi Provisional Class 3 TH-222 (Dick Mazza Dr) new road
 (CL3 from 0 to 0.05 mi)

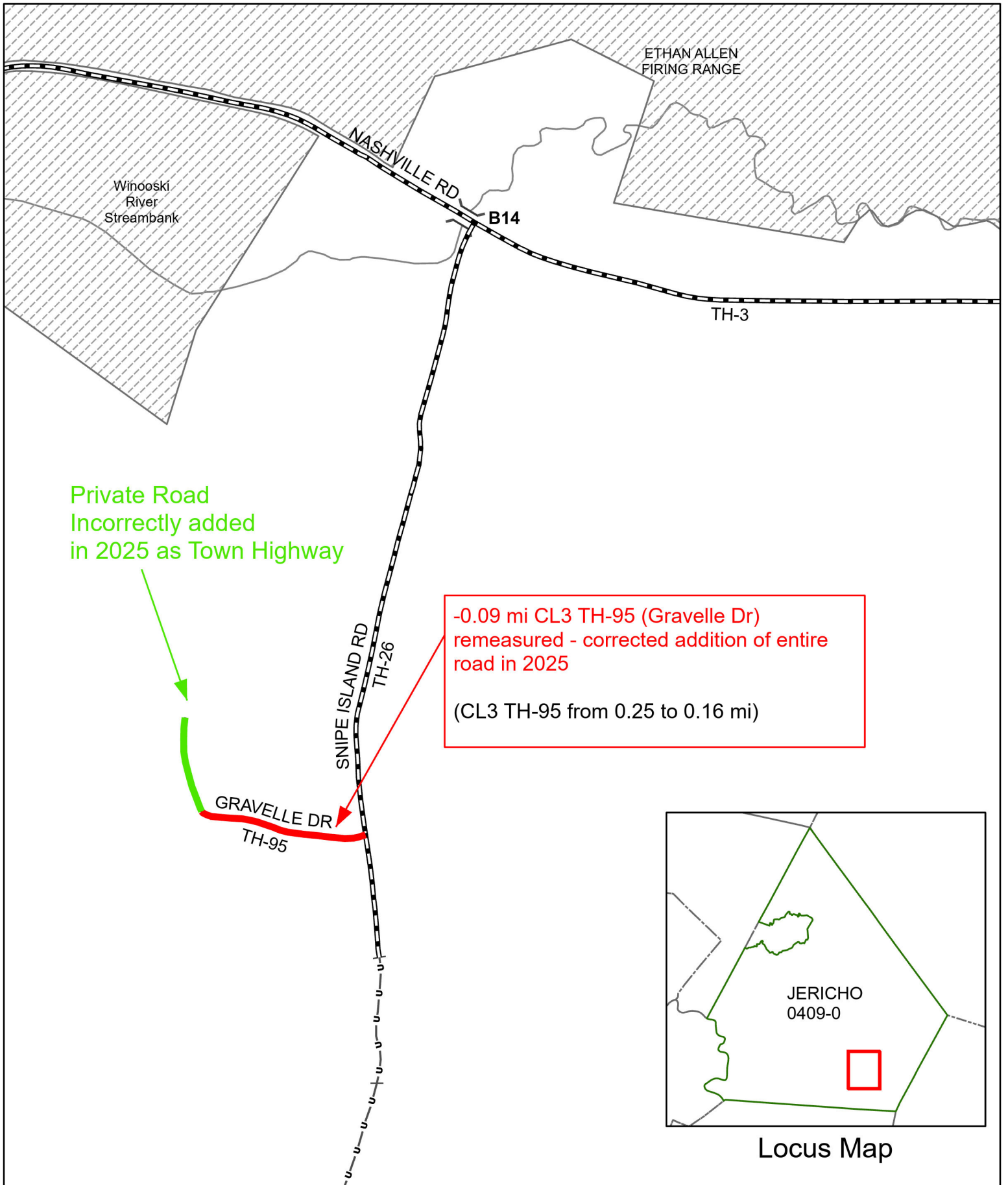
+0.13 mi CL3 TH-223 (Butternut Ln) new road
 (CL3 from 0 to 0.13 mi)

+0.08 mi CL3 TH-224 (Spear Ln) new road
 (CL3 from 0 to 0.08 mi)

Mileage Certificate Changes 2026
COLCHESTER

(CTUA:0405-0)
 (CERTCODE:0405-0)





Mileage Certificate Changes 2026

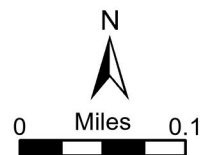
JERICHO TH-95

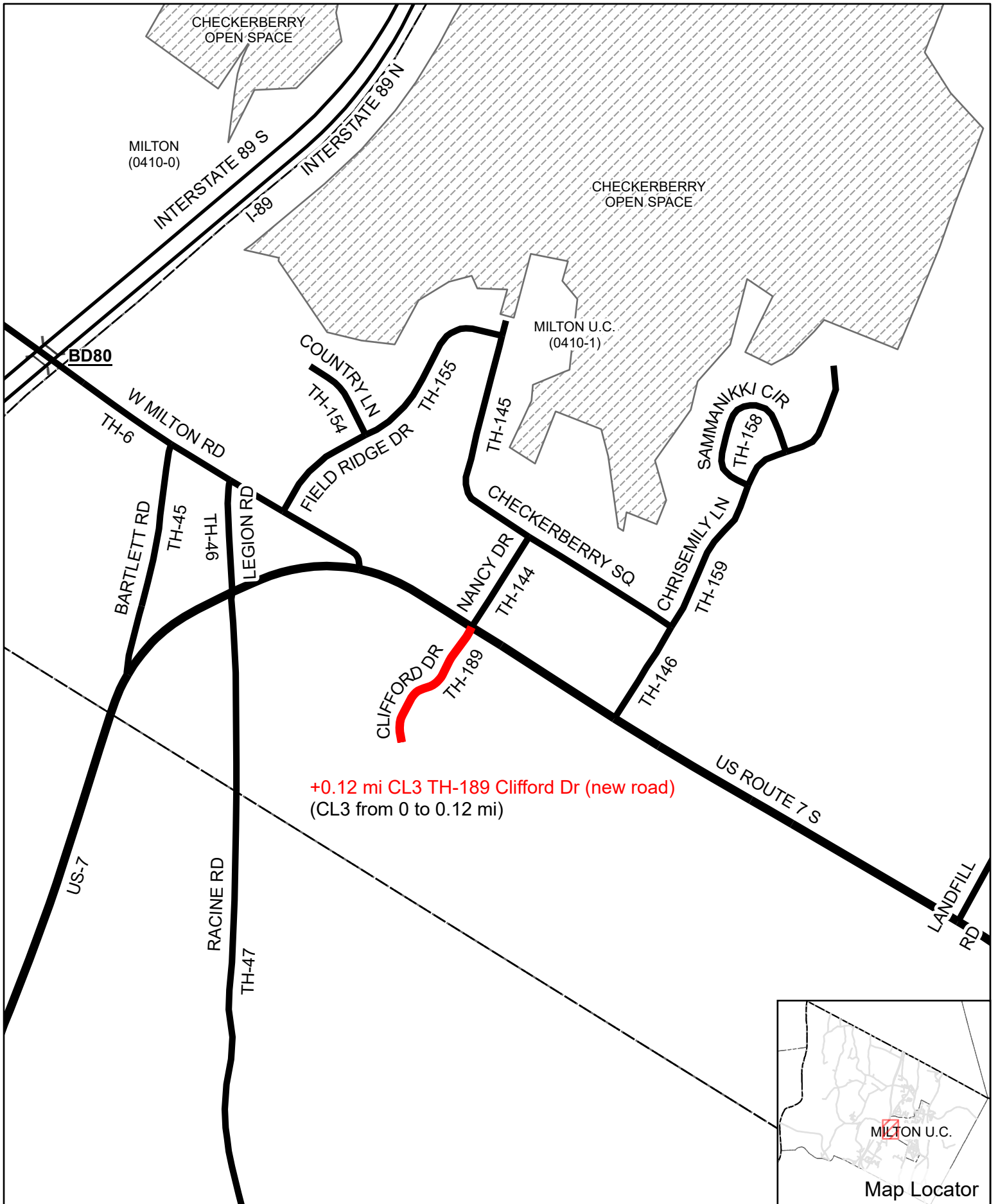
(CTUA:0409-0)

(CERTCODE:0409-0)

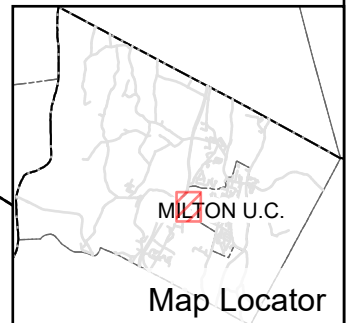
Mapping Section
Highway Division

Vermont Agency of Transportation -- December 22, 2025



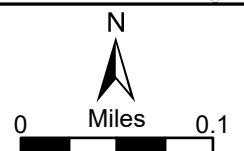


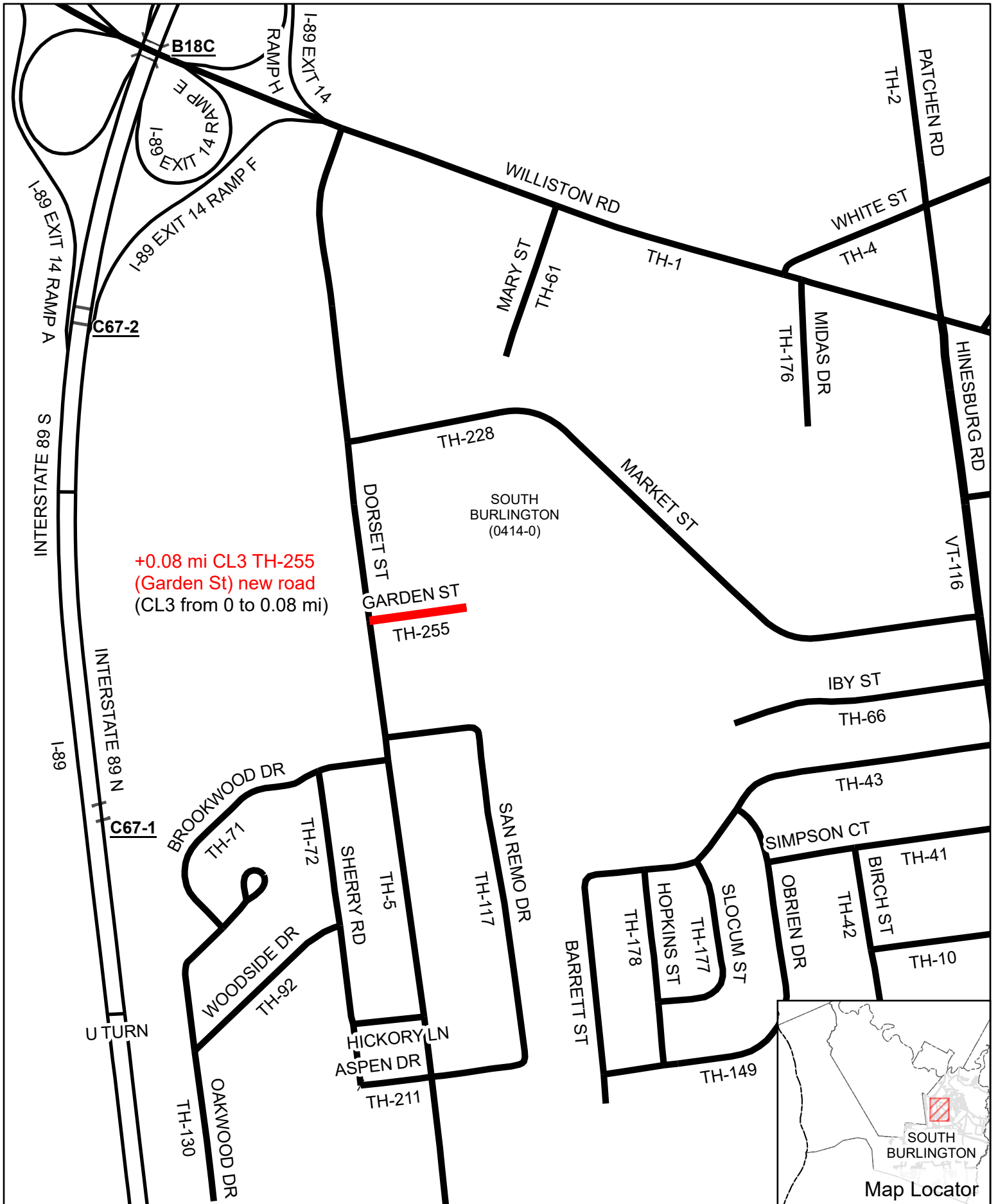
+0.12 mi CL3 TH-189 Clifford Dr (new road)
 (CL3 from 0 to 0.12 mi)



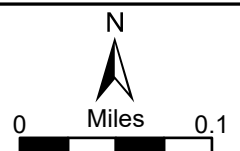
Mileage Certificate Changes 2026

MILTON U.C.
 (CTUA:0410-1)
 (CERTCODE:0410-0)



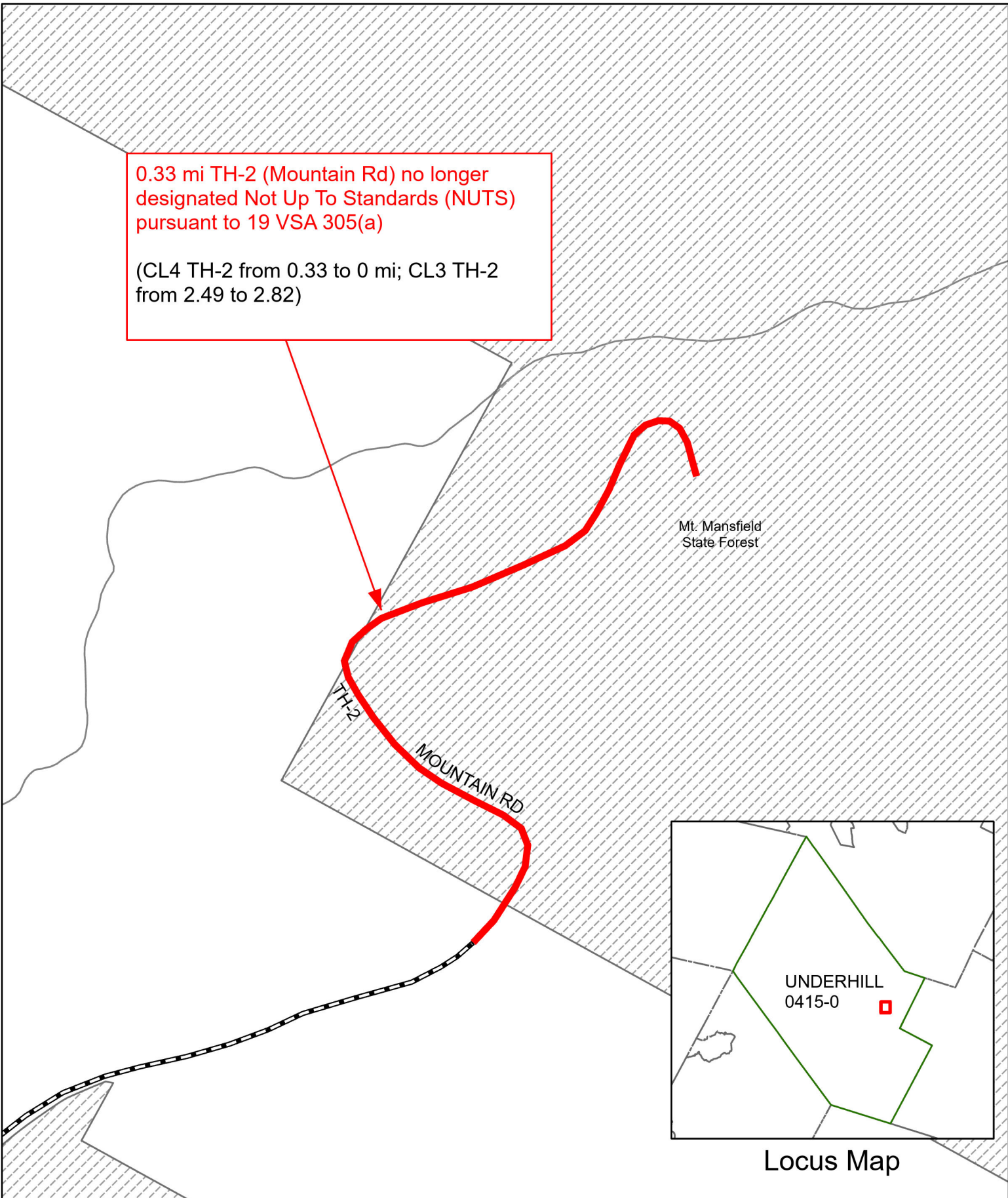


**Mileage Certificate Changes 2026
SOUTH BURLINGTON**



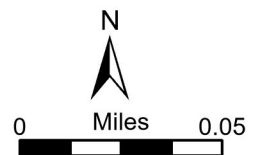
0.33 mi TH-2 (Mountain Rd) no longer designated Not Up To Standards (NUTS) pursuant to 19 VSA 305(a)

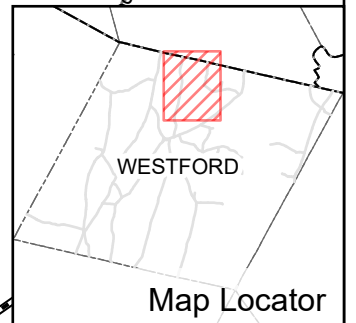
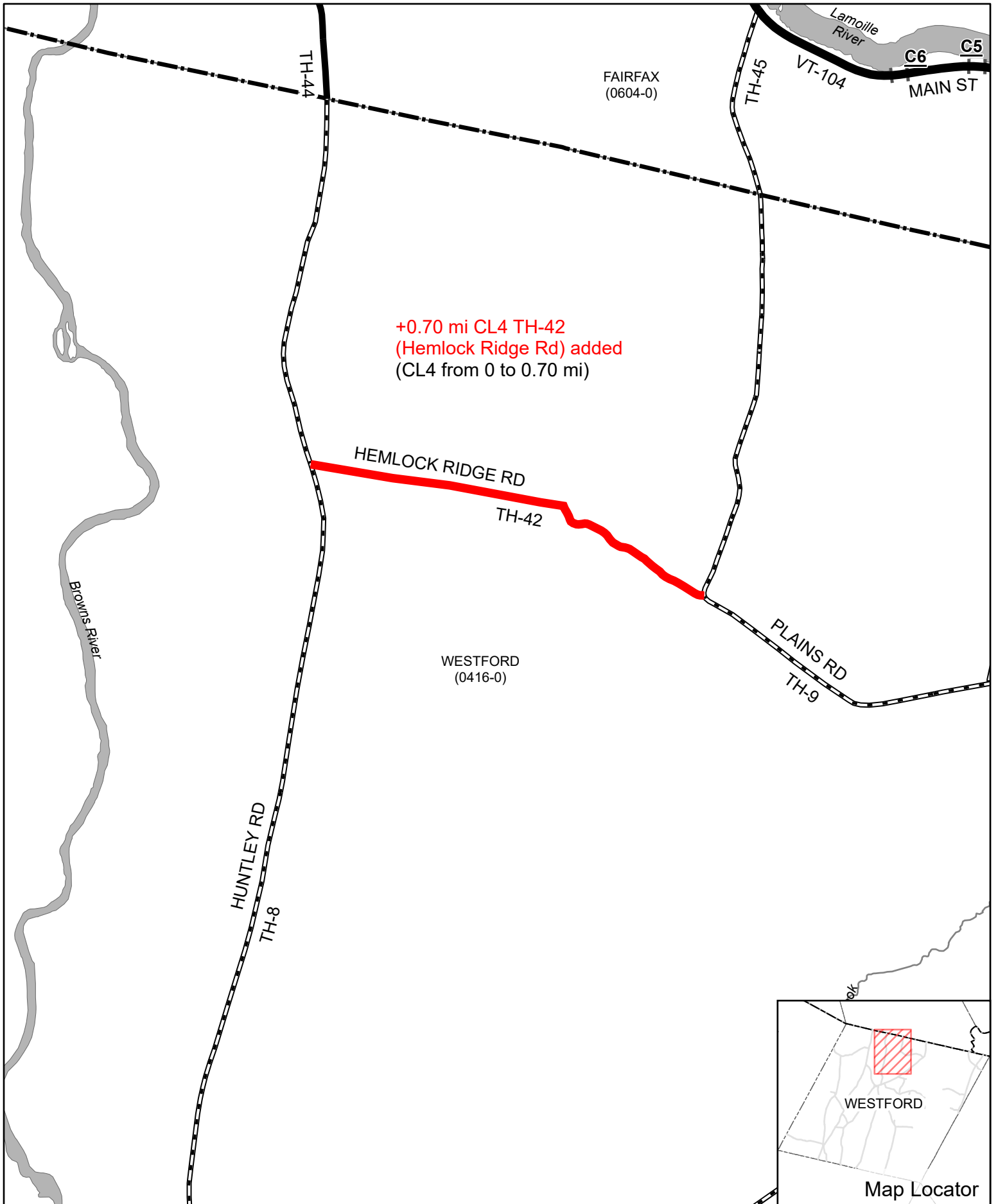
(CL4 TH-2 from 0.33 to 0 mi; CL3 TH-2 from 2.49 to 2.82)



Mileage Certificate Changes 2026
UNDERHILL TH-2
(CTUA:0415-0)
(CERTCODE:0415-0)

Mapping Section
Highway Division
Vermont Agency of Transportation -- January 23, 2026

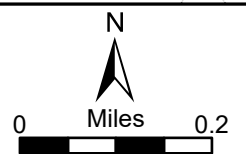


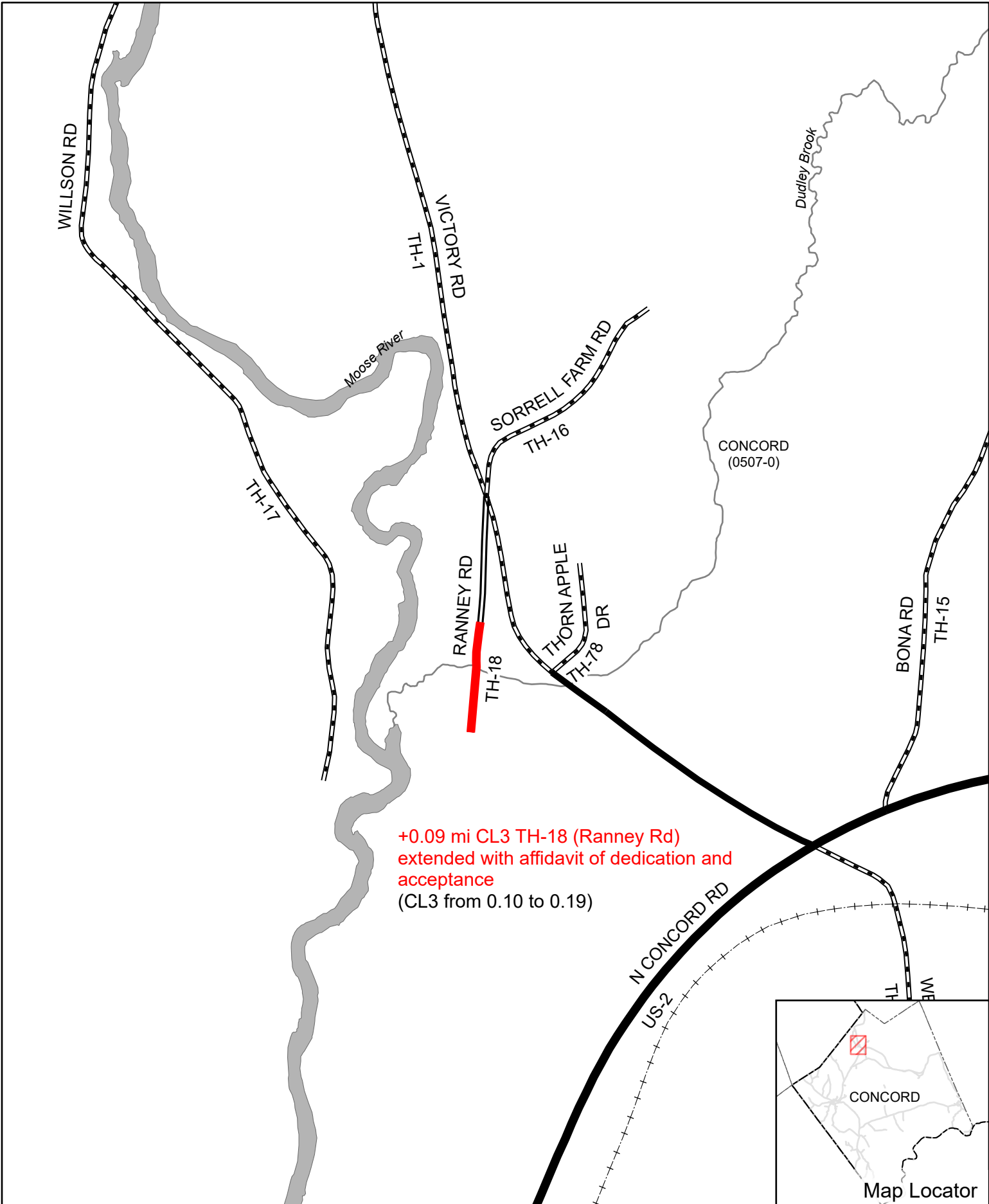


Mileage Certificate Changes 2026

WESTFORD

(CTUA:0416-0)
(CERTCODE:0416-0)



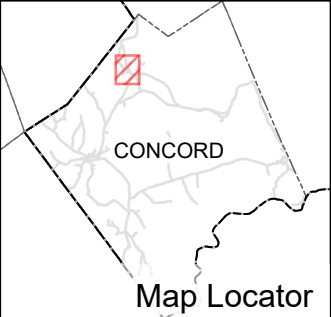
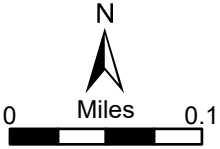


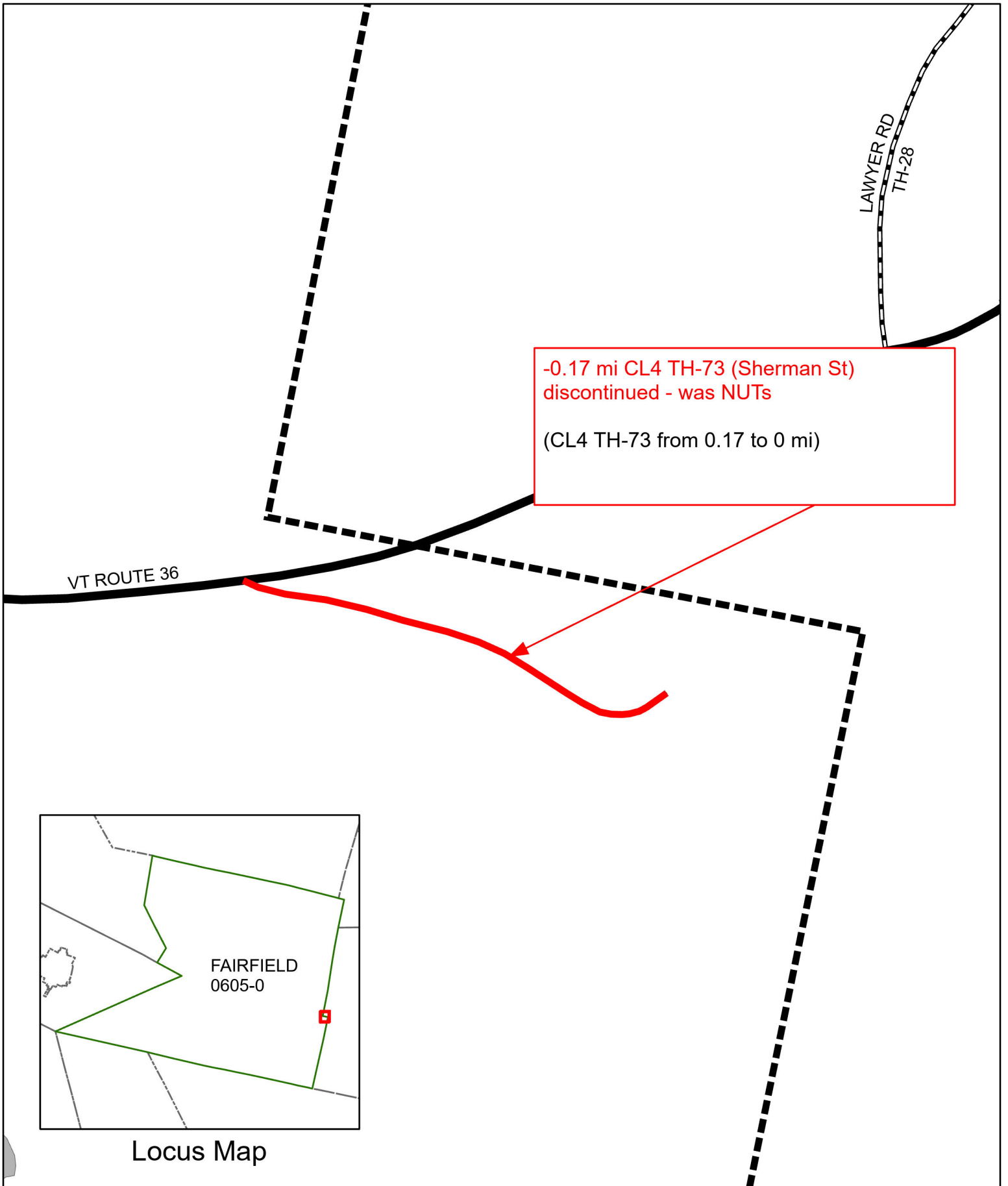
**+0.09 mi CL3 TH-18 (Ranney Rd)
 extended with affidavit of dedication and
 acceptance
 (CL3 from 0.10 to 0.19)**

Mileage Certificate Changes 2026

CONCORD

(CTUA:0507-0)
 (CERTCODE:0507-0)

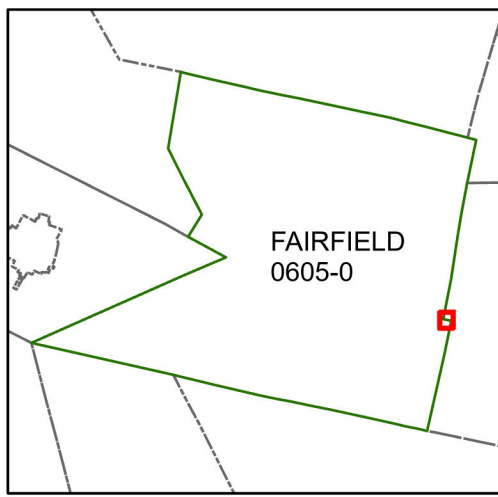




VT ROUTE 36

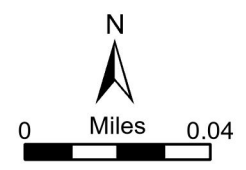
LAWYER RD
TH-28

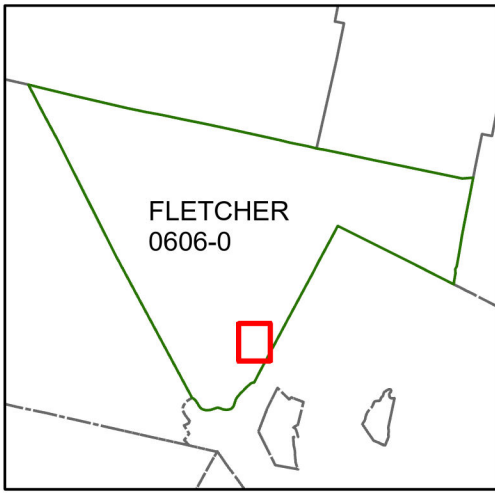
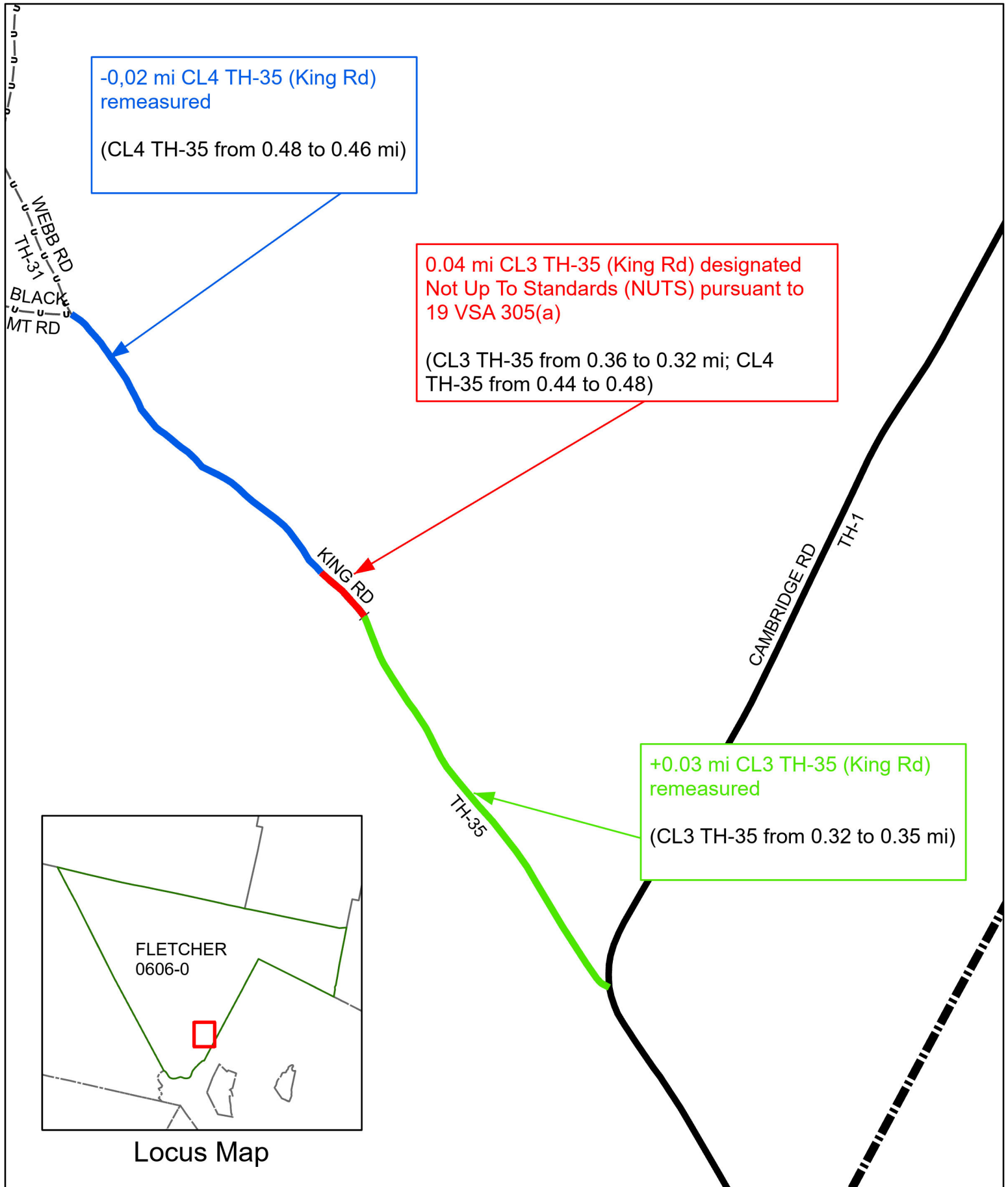
-0.17 mi CL4 TH-73 (Sherman St)
discontinued - was NUTs
(CL4 TH-73 from 0.17 to 0 mi)



Locus Map

Mileage Certificate Changes 2026
FAIRFIELD TH-73
(CTUA:0605-0)
(CERTCODE:0605-0)



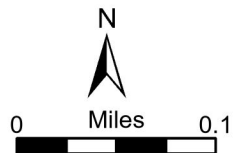


Locus Map

Mileage Certificate Changes 2026

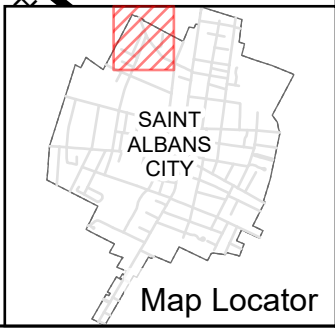
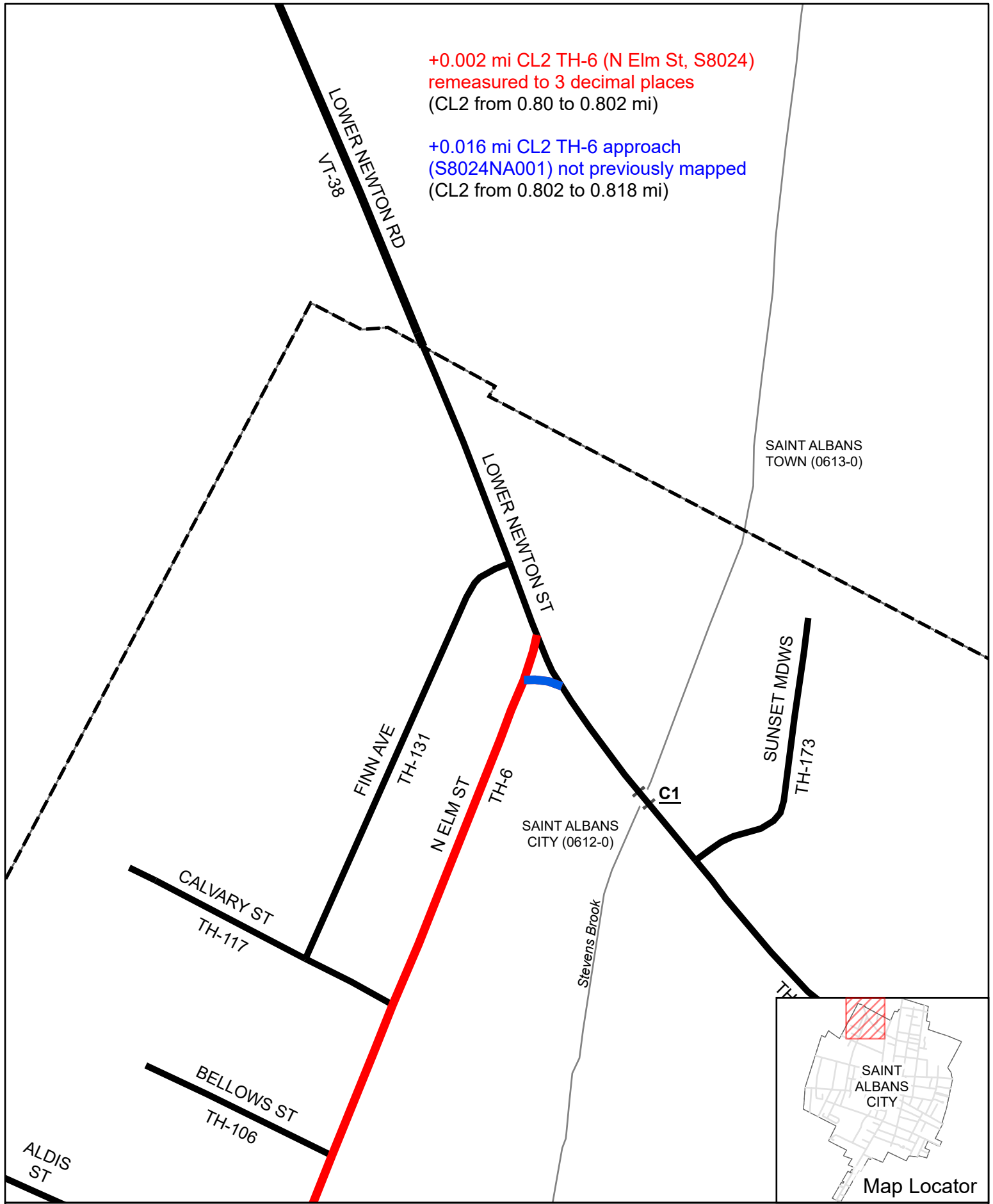
FLETCHER TH-35

(CTUA:0606-0)
(CERTCODE:0606-0)



+0.002 mi CL2 TH-6 (N Elm St, S8024)
remeasured to 3 decimal places
(CL2 from 0.80 to 0.802 mi)

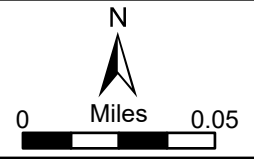
+0.016 mi CL2 TH-6 approach
(S8024NA001) not previously mapped
(CL2 from 0.802 to 0.818 mi)

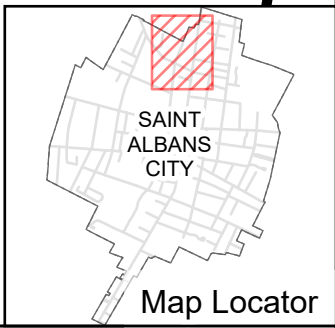
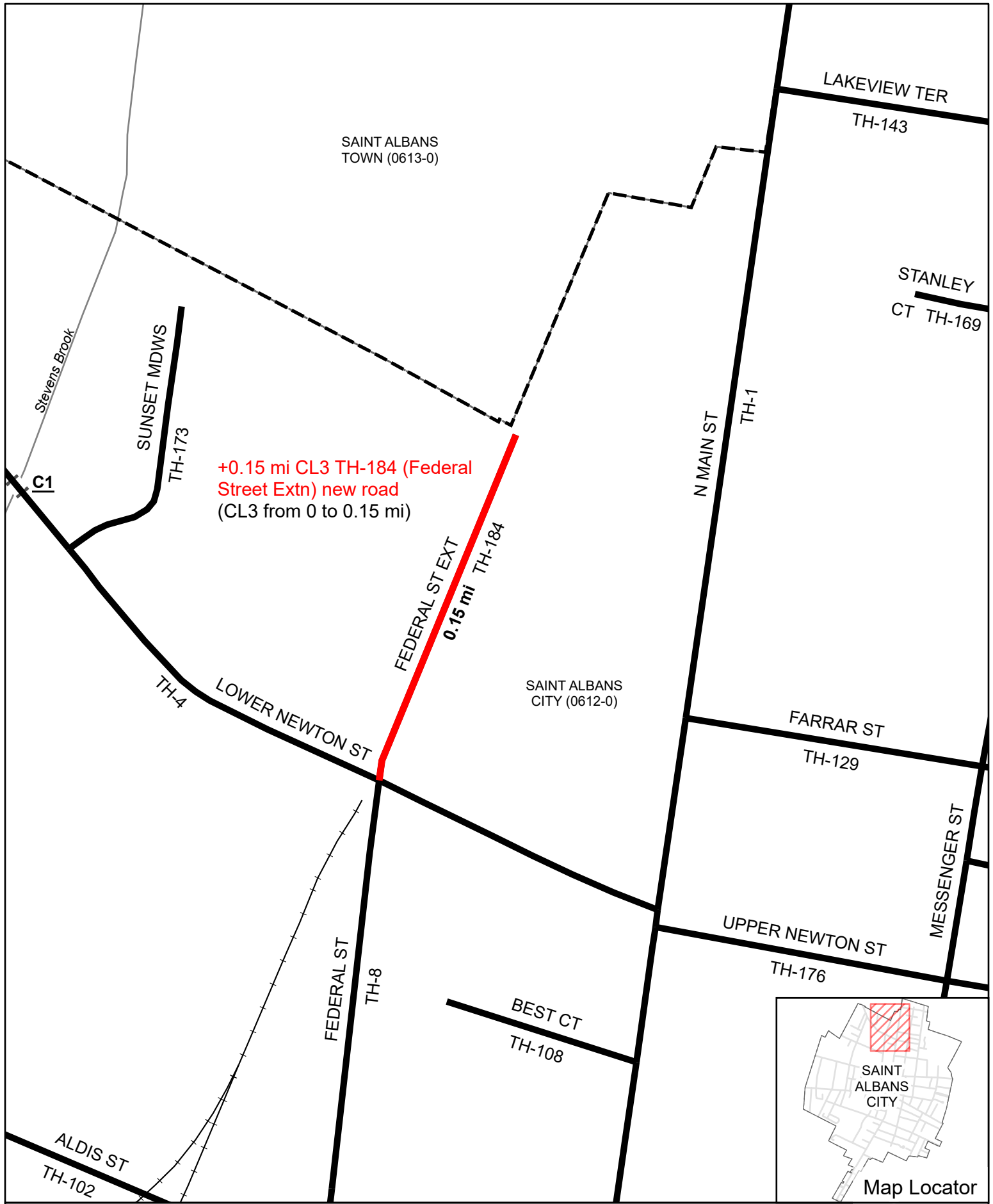


Mileage Certificate Changes 2026
SAINT ALBANS CITY

(CTUA:0612-0)
(CERTCODE:0612-0)

Mapping Section
Division of Policy and Planning
Vermont Agency of Transportation -- April 10, 2026

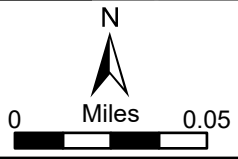


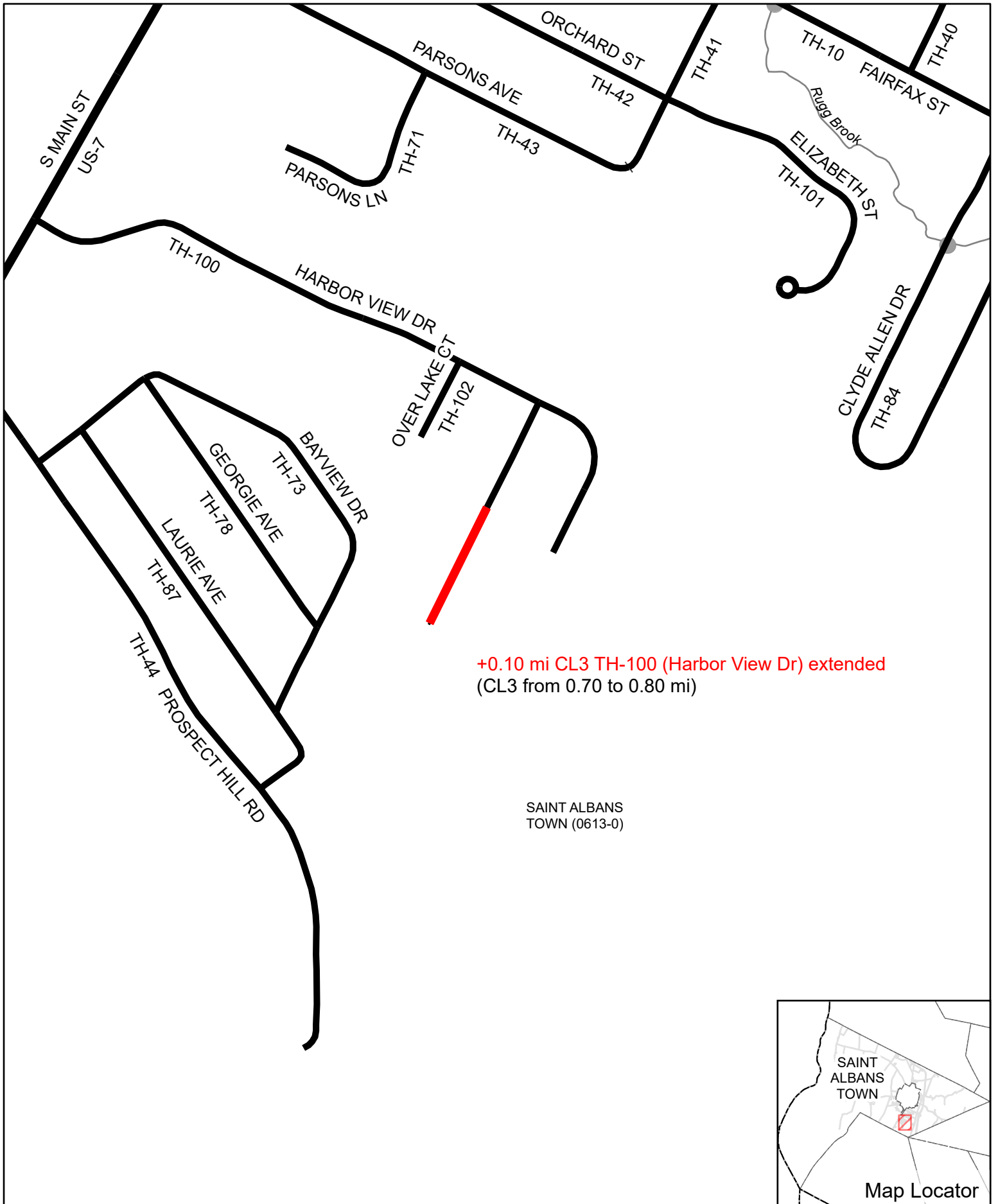


Mileage Certificate Changes 2026
SAINT ALBANS CITY

(CTUA:0612-0)
 (CERTCODE:0612-0)

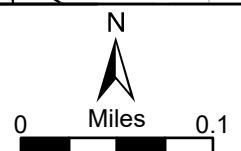
Mapping Section
 Division of Policy and Planning
 Vermont Agency of Transportation -- April 10, 2026



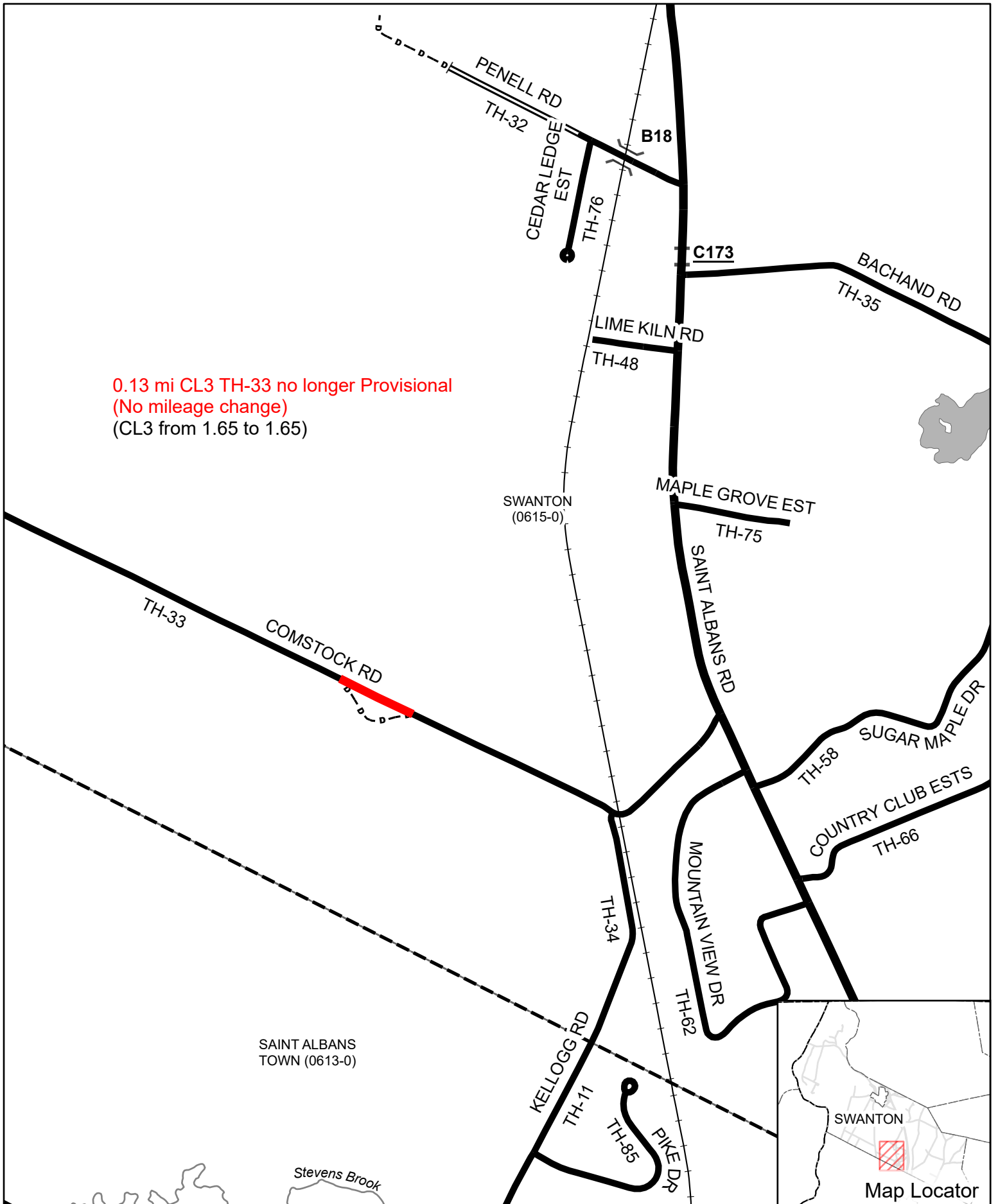


**Mileage Certificate Changes 2026
SAINT ALBANS TOWN**

(CTUA:0613-0)
(CERTCODE:0613-0)

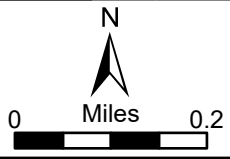


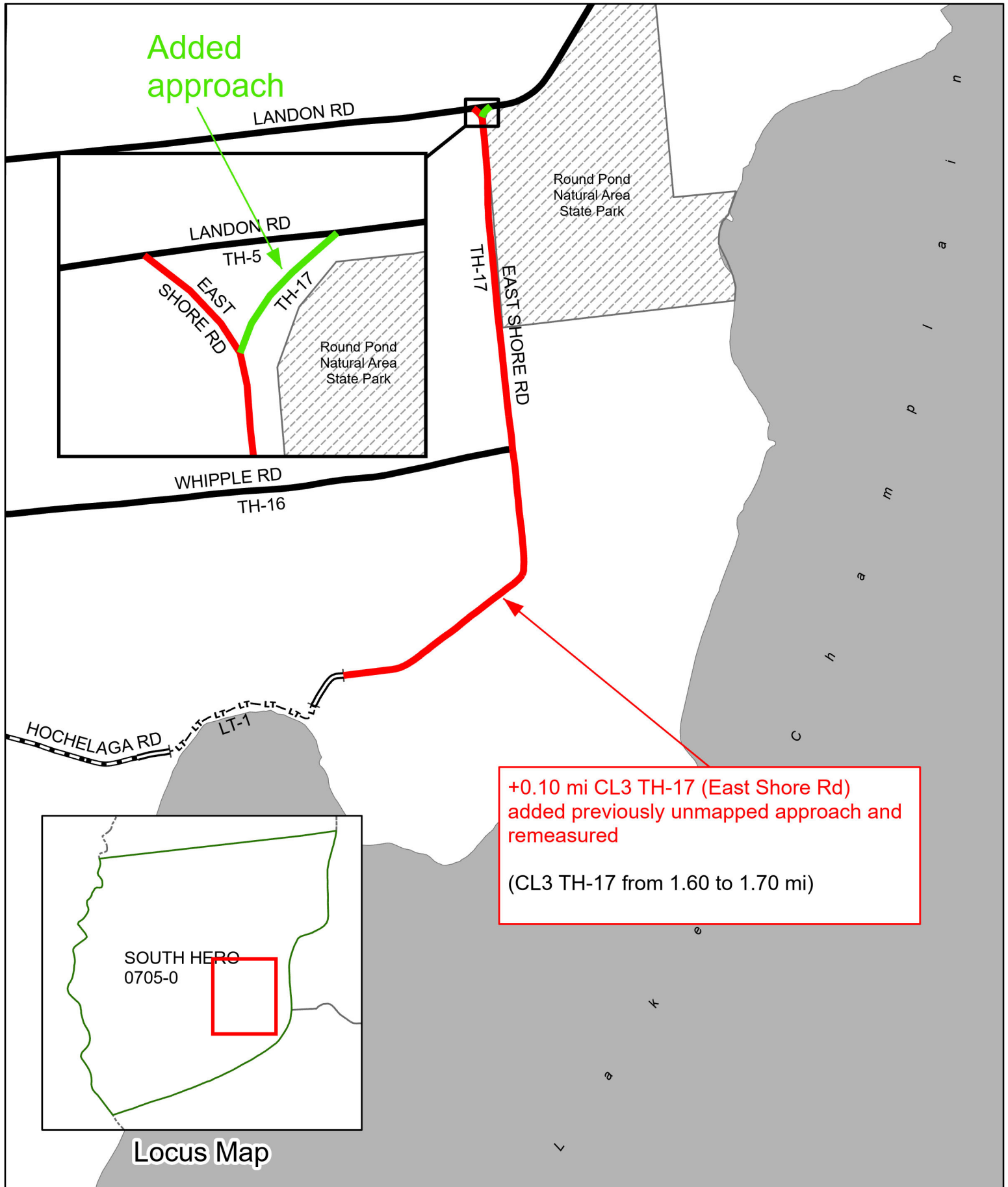
0.13 mi CL3 TH-33 no longer Provisional
(No mileage change)
(CL3 from 1.65 to 1.65)



Mileage Certificate Changes 2026 SWANTON

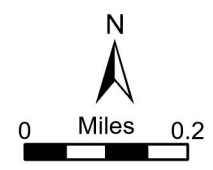
(CTUA:0615-0)
(CERTCODE:0615-0)



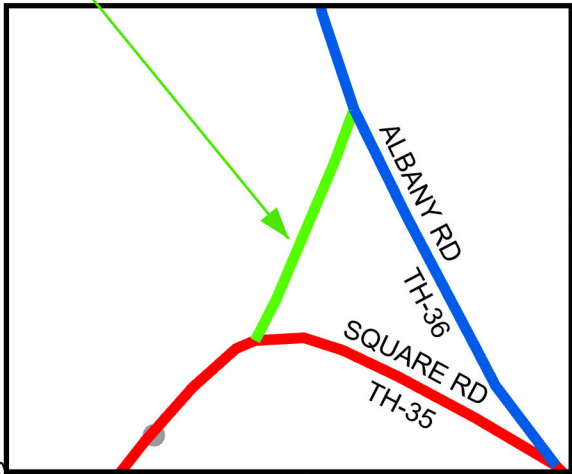


Mileage Certificate Changes 2026
SOUTH HERO TH-17

(CTUA:0705-0)
 (CERTCODE:0705-0)

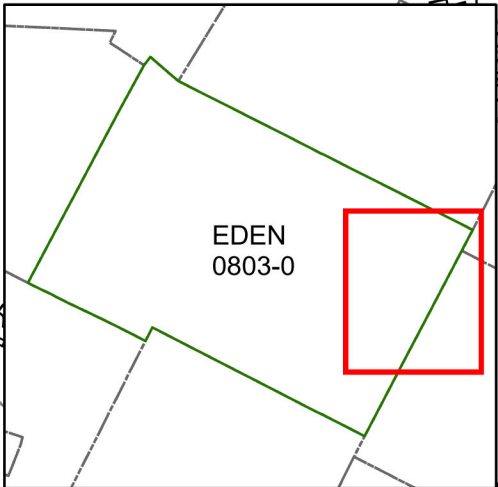


Added approach



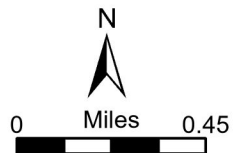
-0.07 mi CL4 TH-36 (Albany Rd) added previously unmapped approach and remeasured
(CL4 TH-36 from 2.40 to 2.33 mi)

-0.09 mi CL4 TH-35 (Square Rd) remeasured
(CL4 TH-35 from 1.65 to 1.56 mi)



Mileage Certificate Changes 2026 EDEN TH-35 AND TH-36

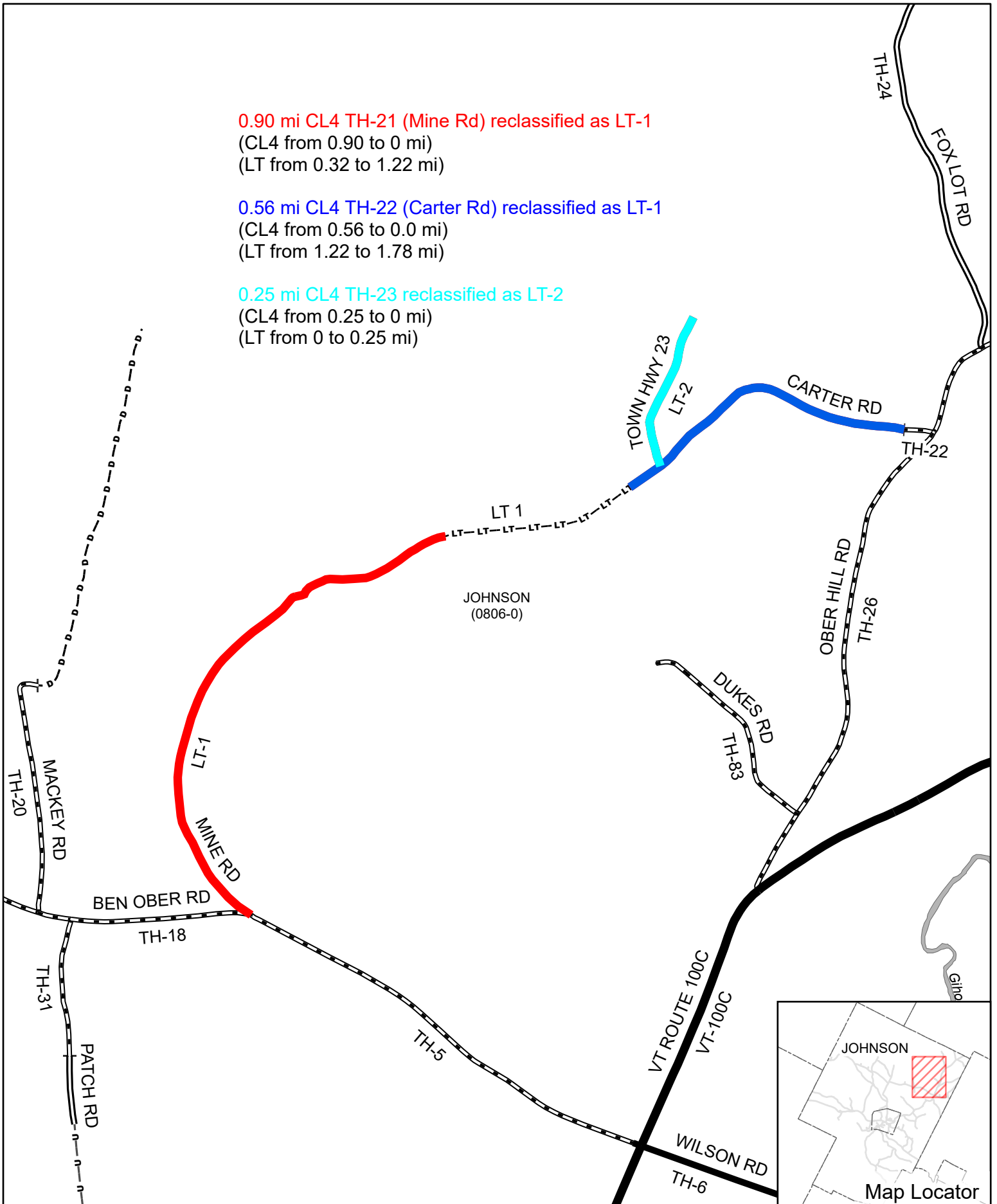
(CTUA:0803-0)
(CERTCODE:0803-0)



0.90 mi CL4 TH-21 (Mine Rd) reclassified as LT-1
(CL4 from 0.90 to 0 mi)
(LT from 0.32 to 1.22 mi)

0.56 mi CL4 TH-22 (Carter Rd) reclassified as LT-1
(CL4 from 0.56 to 0.0 mi)
(LT from 1.22 to 1.78 mi)

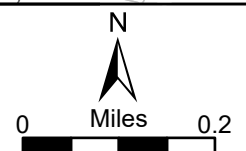
0.25 mi CL4 TH-23 reclassified as LT-2
(CL4 from 0.25 to 0 mi)
(LT from 0 to 0.25 mi)

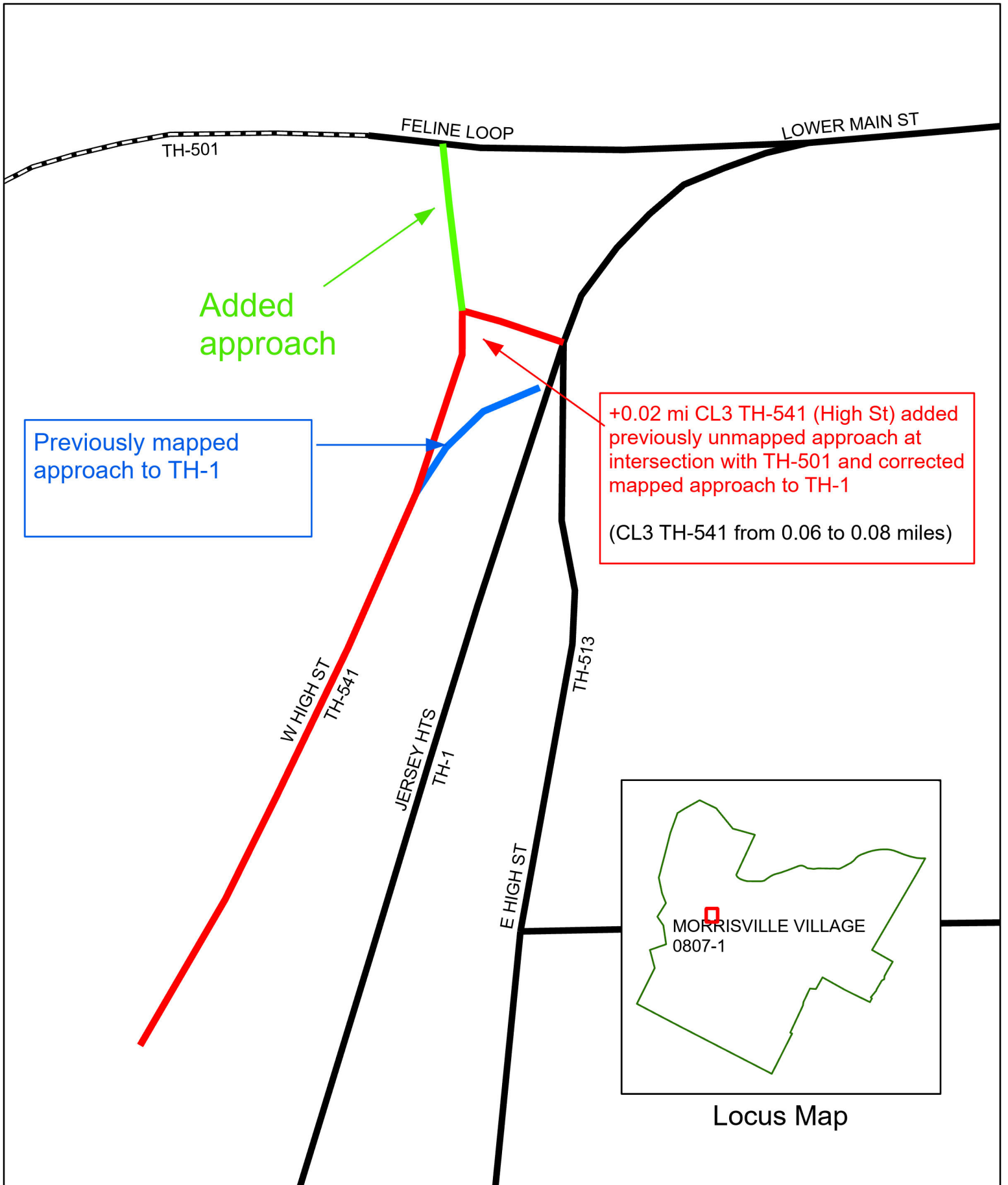


Mileage Certificate Changes 2026

JOHNSON

(CTUA:0806-0)
(CERTCODE:0806-0)





+0.02 mi CL3 TH-541 (High St) added previously unmapped approach at intersection with TH-501 and corrected mapped approach to TH-1
 (CL3 TH-541 from 0.06 to 0.08 miles)

Previously mapped approach to TH-1

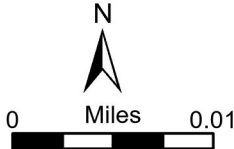


Locus Map

Mileage Certificate Changes 2026
MORRISVILLE TH-541

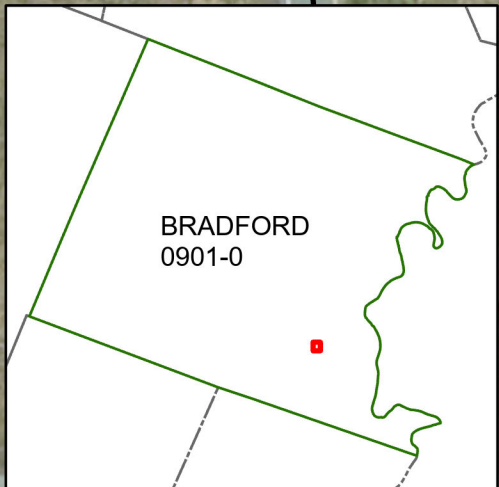
(CTUA:0807-1)
 (CERTCODE:0807-0)

Mapping Unit
 Highway Division
 Vermont Agency of Transportation -- February 18, 2026





0.03 mi CL3 TH-51 (Appleton Rd) designated Not Up To Standards (NUTS) pursuant to 19 VSA 305(a)
(CL3 TH-51 0.38 to 0.35 mi; CL4 TH-51 0 to 0.03 mi)



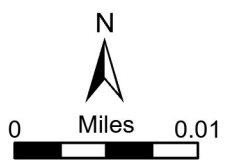
Locus Map

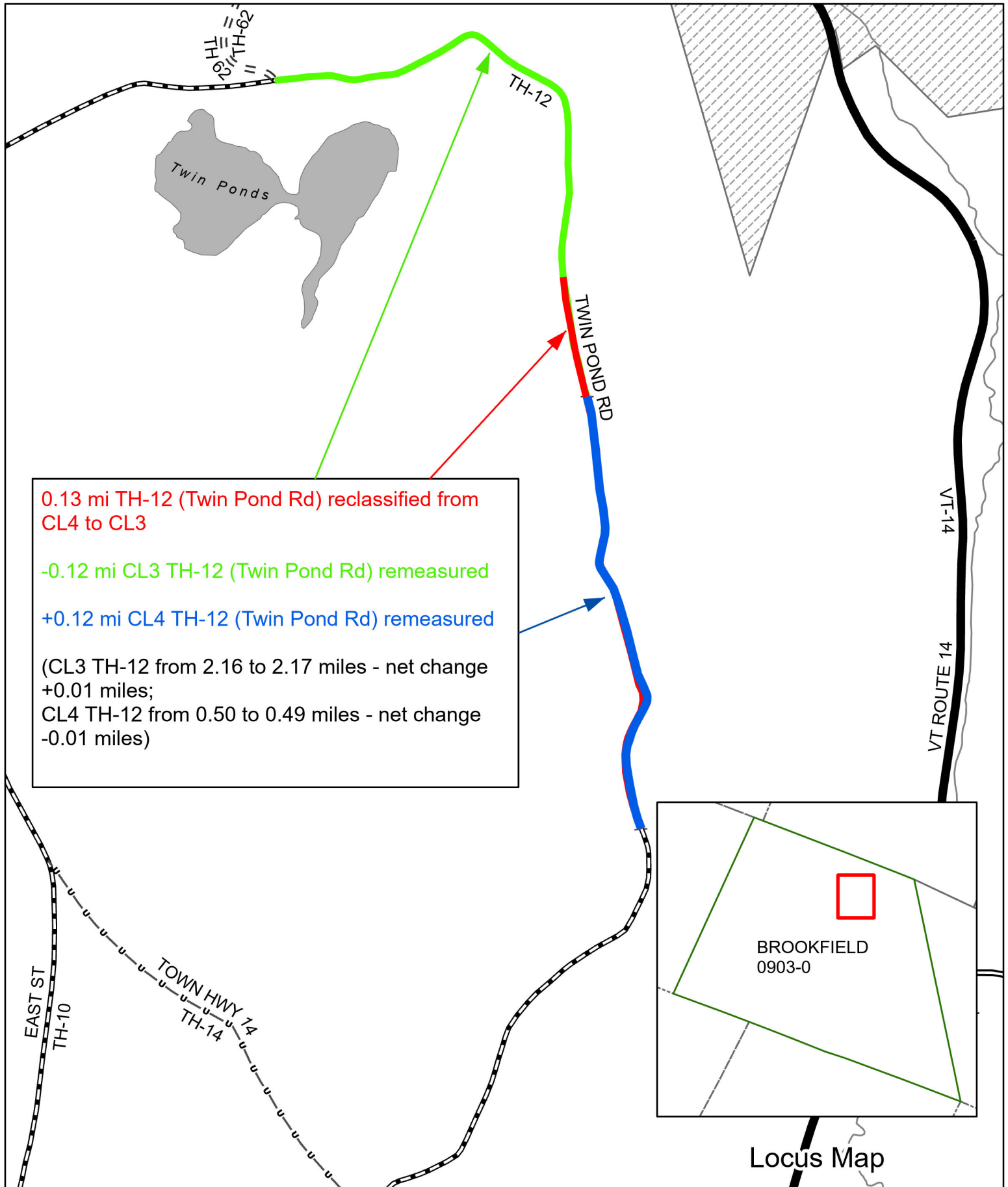
© 2025 Microsoft, Vantor

Mileage Certificate Changes 2026
BRADFORD TH-51

(CTUA:0901-0)
(CERTCODE:0901-0)

Mapping Section
Highway Division
Vermont Agency of Transportation -- December 19, 2025

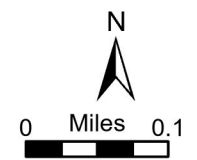


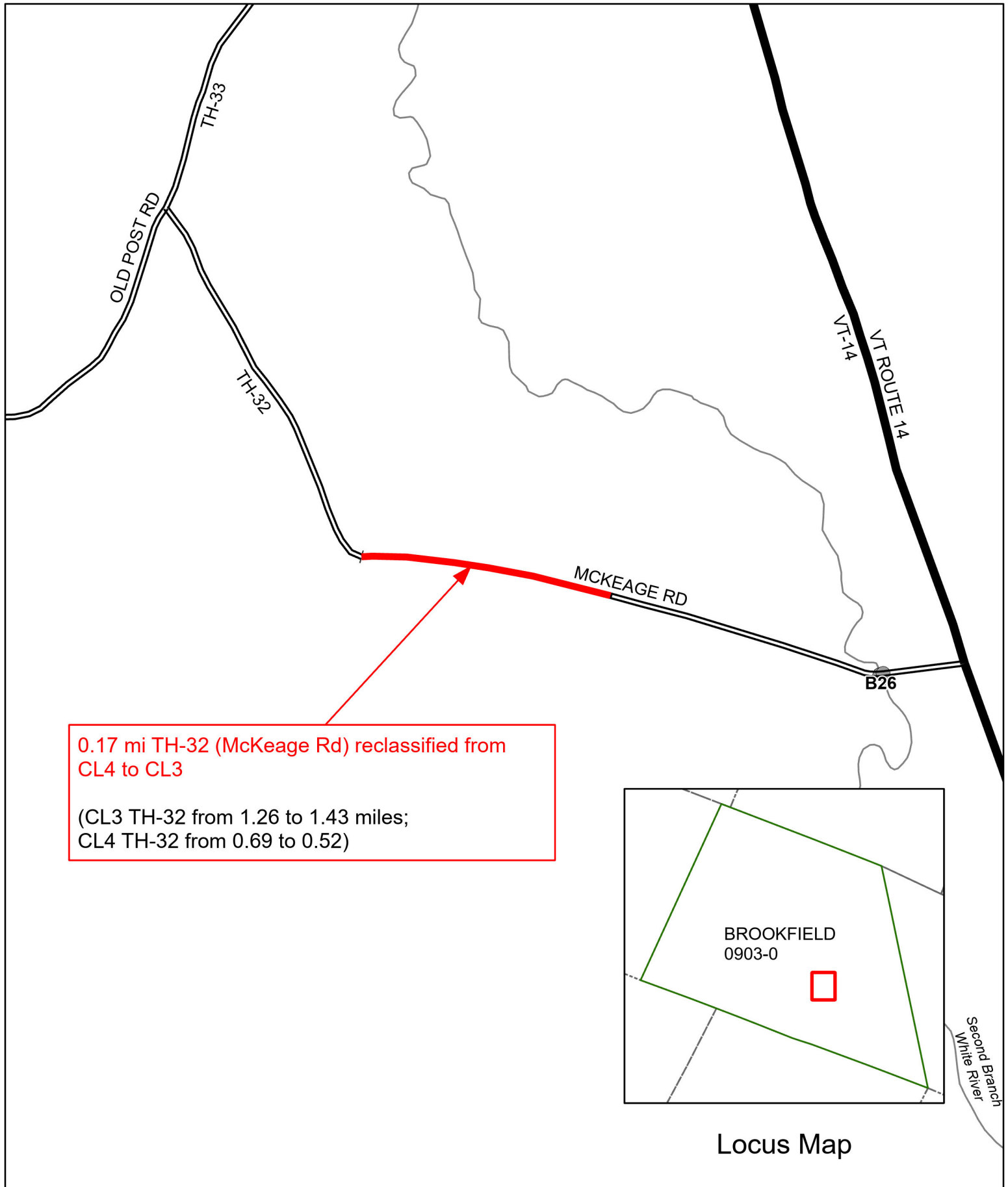


Mileage Certificate Changes 2026
BROOKFIELD TH-12

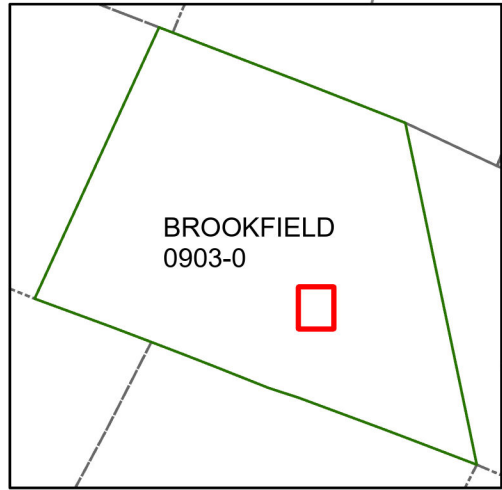
(CTUA:0903-0)
 (CERTCODE:0903-0)

Mapping Unit
 Highway Division
 Vermont Agency of Transportation -- February 11, 2026





0.17 mi TH-32 (McKeage Rd) reclassified from CL4 to CL3
 (CL3 TH-32 from 1.26 to 1.43 miles;
 CL4 TH-32 from 0.69 to 0.52)

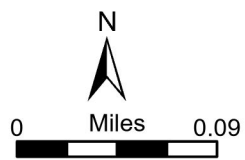


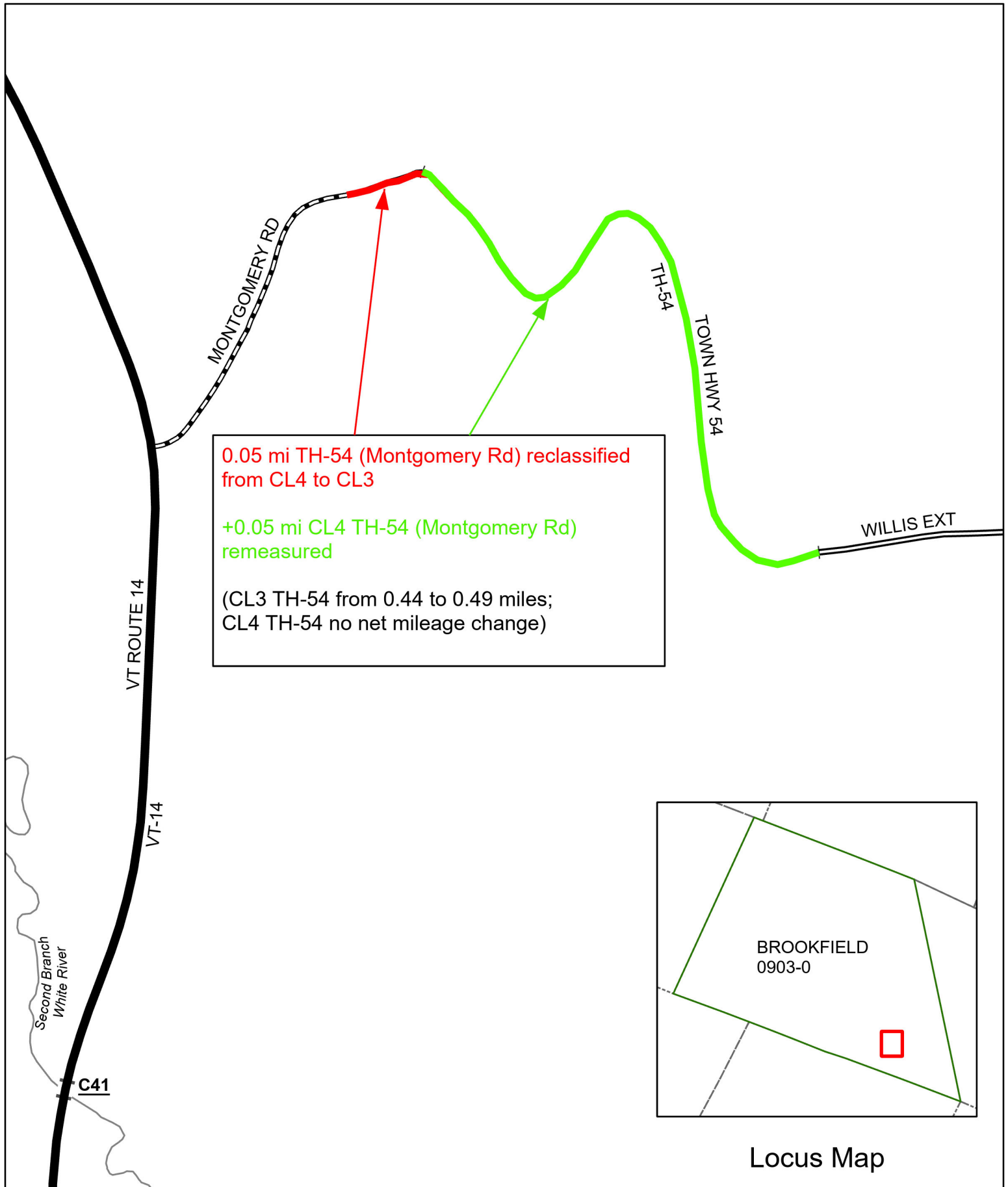
Locus Map

Mileage Certificate Changes 2026
BROOKFIELD TH-32

(CTUA:0903-0)
 (CERTCODE:0903-0)

Mapping Unit
 Highway Division
 Vermont Agency of Transportation -- February 25, 2026

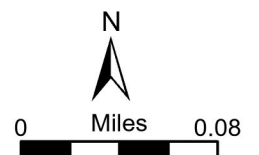




Mileage Certificate Changes 2026
BROOKFIELD TH-54

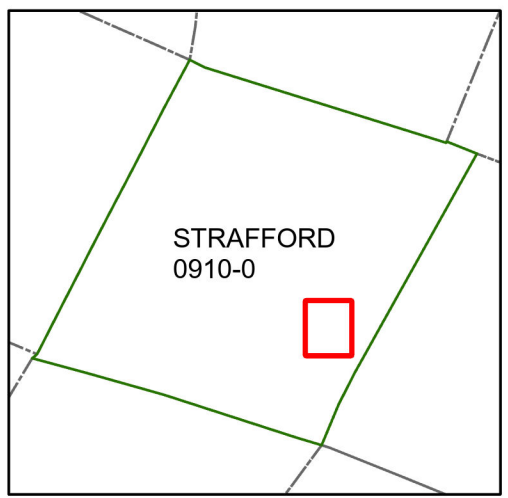
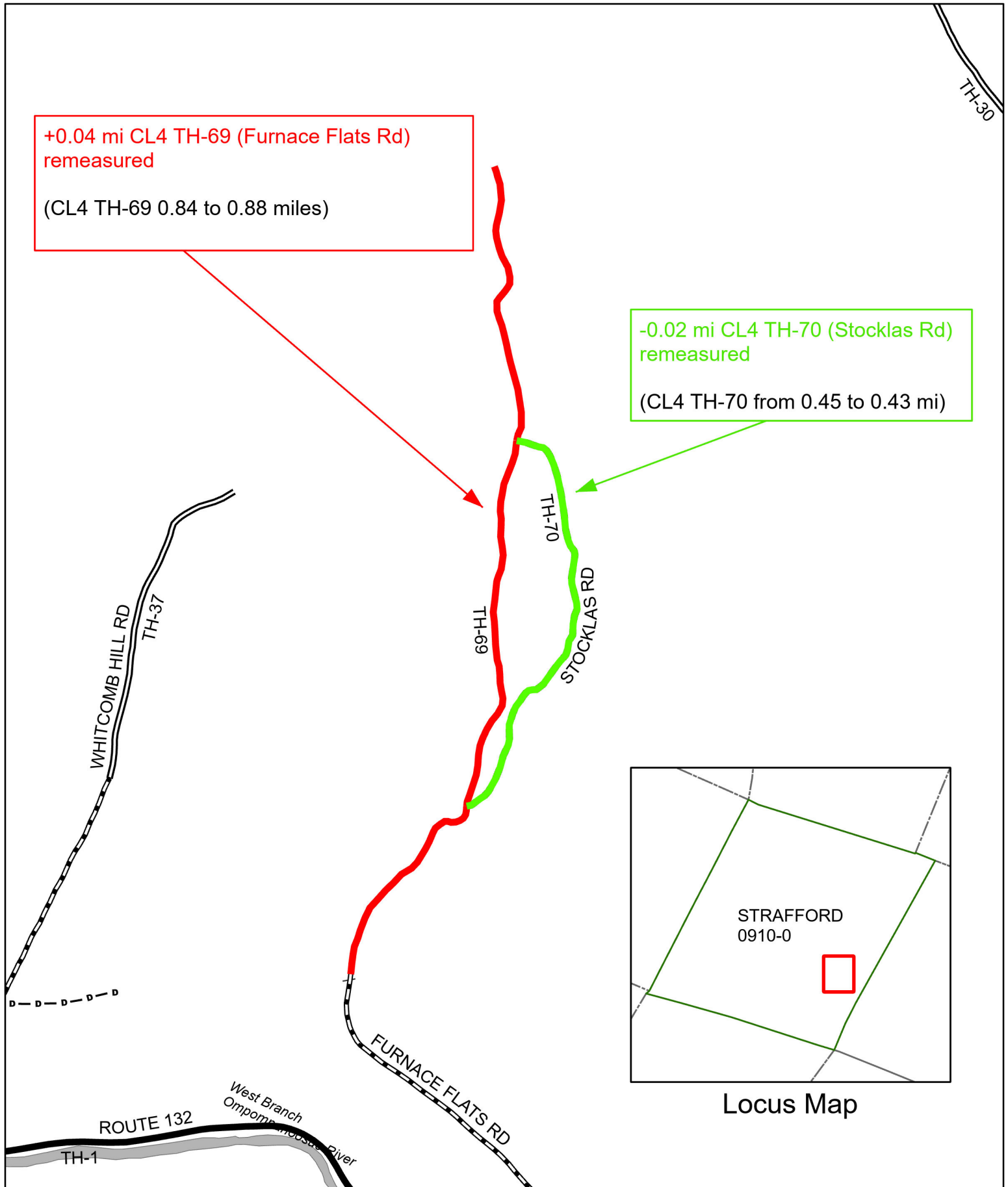
(CTUA:0903-0)
(CERTCODE:0903-0)

Mapping Unit
Highway Division
Vermont Agency of Transportation -- February 11, 2026



+0.04 mi CL4 TH-69 (Furnace Flats Rd)
remeasured
(CL4 TH-69 0.84 to 0.88 miles)

-0.02 mi CL4 TH-70 (Stocklas Rd)
remeasured
(CL4 TH-70 from 0.45 to 0.43 mi)

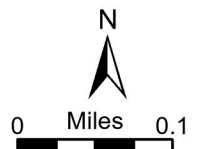


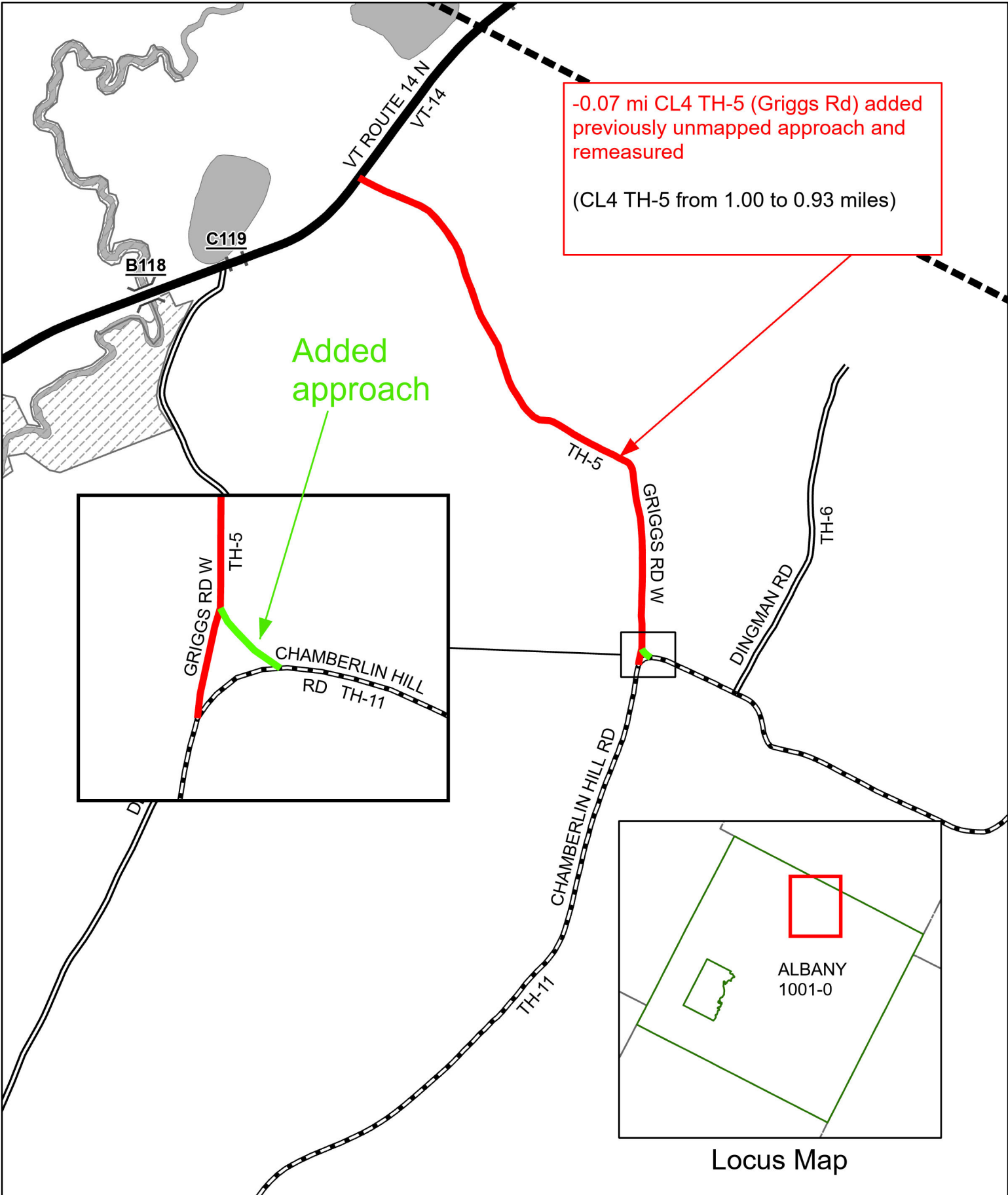
Locus Map

**Mileage Certificate Changes 2026
STRAFFORD TH-69 AND TH-70**

(CTUA:0910-0)
(CERTCODE:0910-0)

Mapping Section
Highway Division
Vermont Agency of Transportation -- December 29, 2025





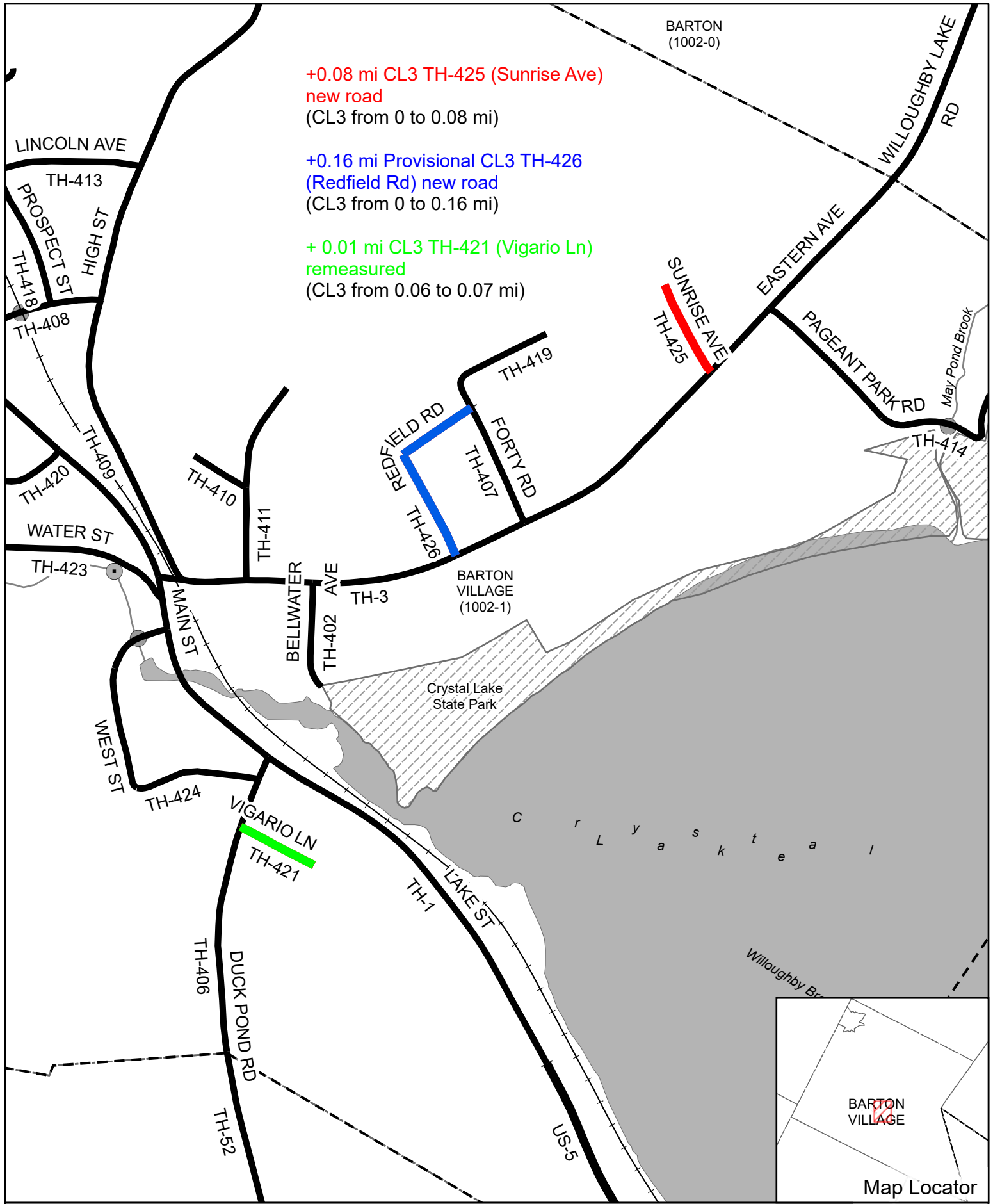
-0.07 mi CL4 TH-5 (Griggs Rd) added previously unmapped approach and remeasured
(CL4 TH-5 from 1.00 to 0.93 miles)

Mileage Certificate Changes 2026

ALBANY TH-5

(CTUA:1001-0)
(CERTCODE:1001-0)

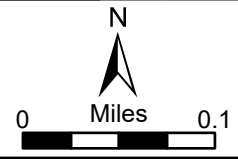
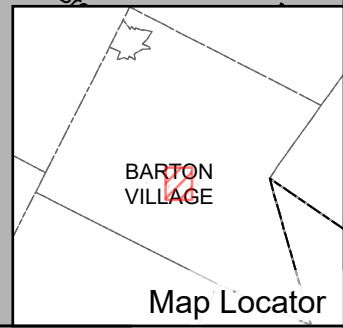


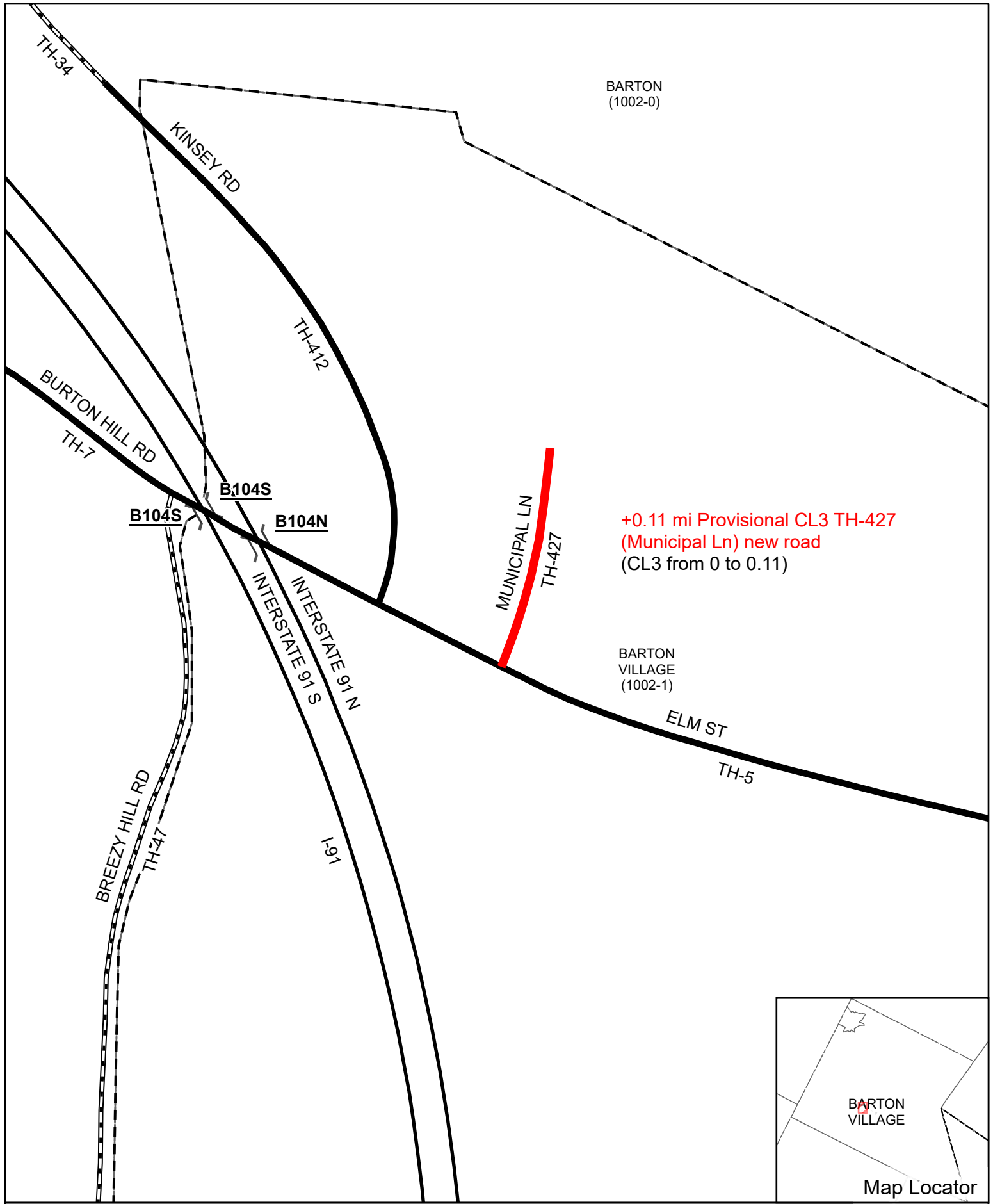


Mileage Certificate Changes 2026
BARTON VILLAGE

Mapping Section
Division of Policy and Planning
Vermont Agency of Transportation -- April 3, 2026

(CTUA:1002-1)
(CERTCODE:1002-1)

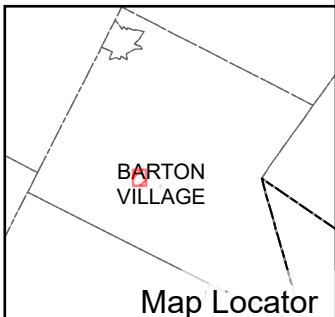




BARTON
(1002-0)

**+0.11 mi Provisional CL3 TH-427
(Municipal Ln) new road
(CL3 from 0 to 0.11)**

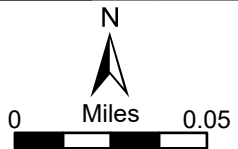
BARTON
VILLAGE
(1002-1)



**Mileage Certificate Changes 2026
BARTON VILLAGE**

(CTUA:1002-1)
(CERTCODE:1002-1)

Mapping Section
Division of Policy and Planning
Vermont Agency of Transportation -- March 23, 2026

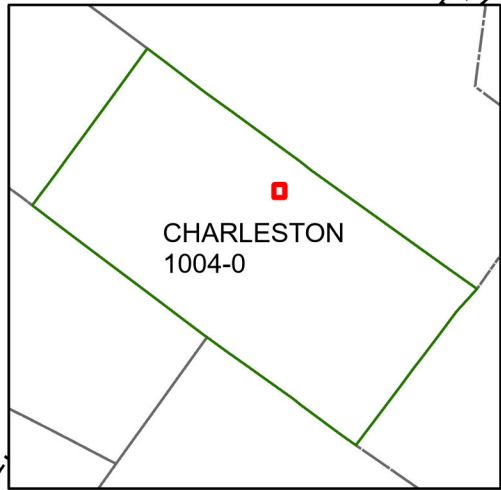


0.04 mi CL3 TH-26 (Bennett Farm Rd)
reclassified to Legal Trail LT-11

(CL3 TH-26 from 0.04 to 0 miles;
LT-11 from 0.71 to 0.75 miles)

FARM RD

WECHO LAKE RD
TH-3



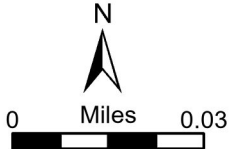
Locus Map

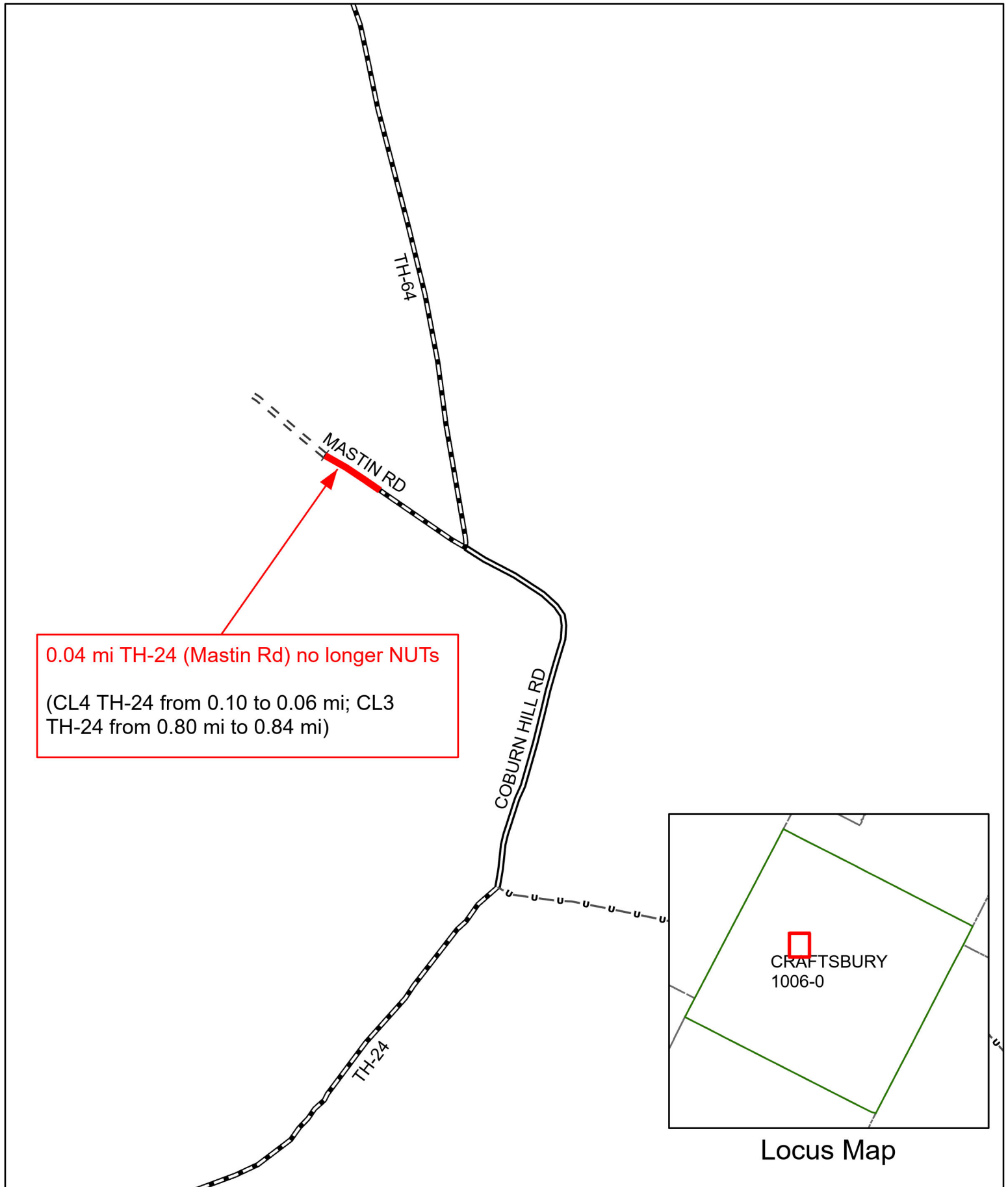
Mileage Certificate Changes 2026

CHARLESTON TH-26

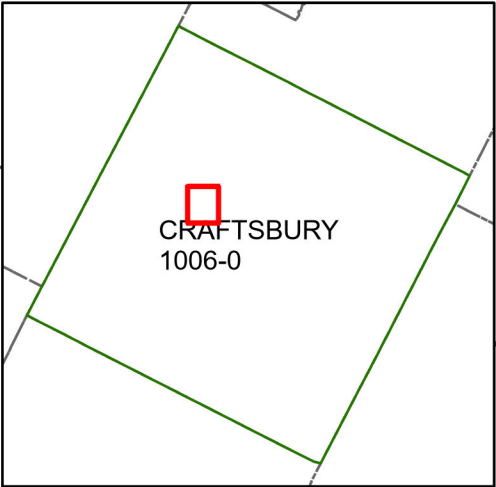
(CTUA:1004-0)
(CERTCODE:1004-0)

Mapping Unit
Highway Division
Vermont Agency of Transportation -- March 16, 2026





0.04 mi TH-24 (Mastin Rd) no longer NUTs
 (CL4 TH-24 from 0.10 to 0.06 mi; CL3 TH-24 from 0.80 mi to 0.84 mi)

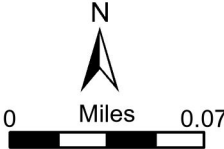


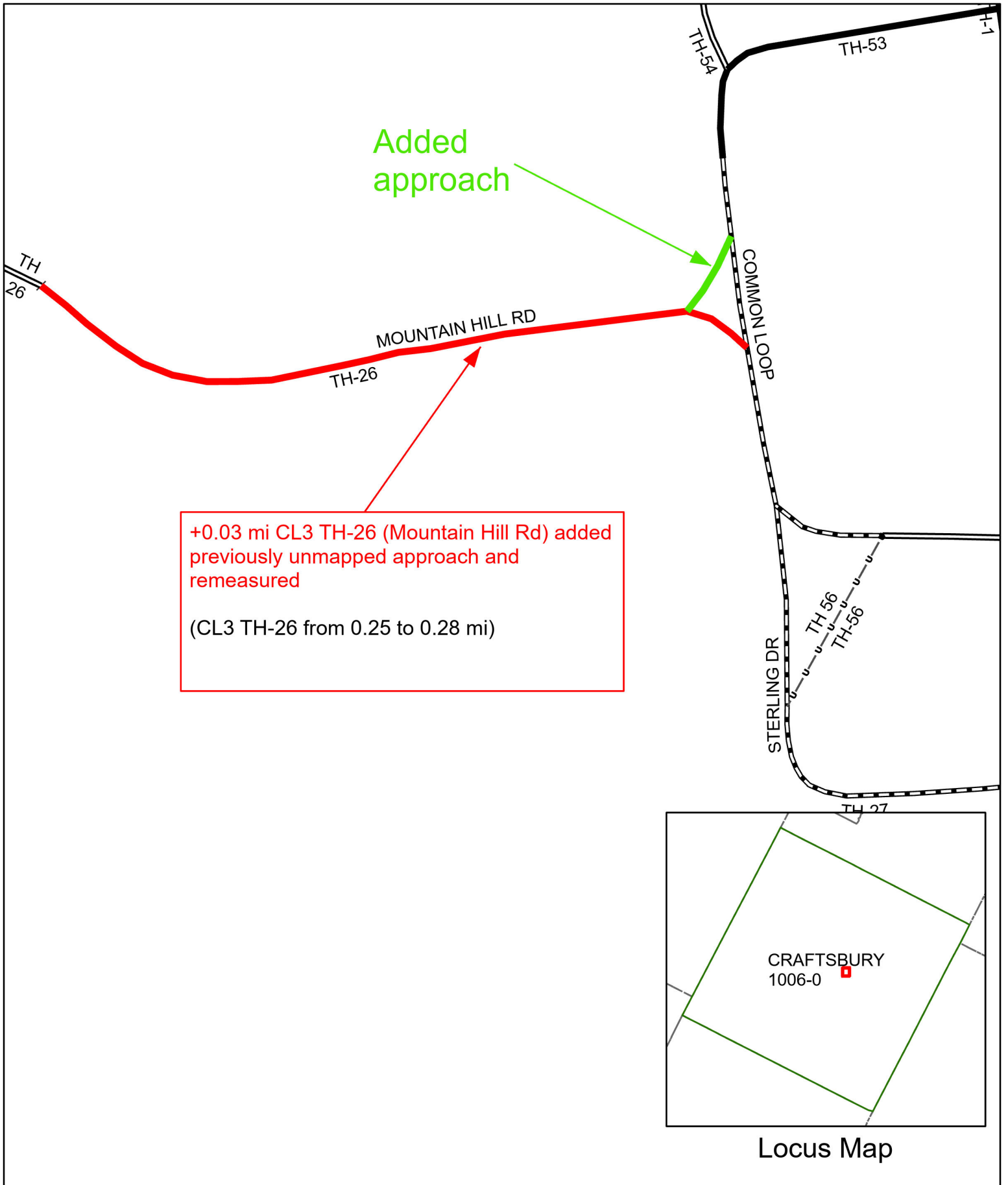
Locus Map

**Mileage Certificate Changes 2026
 CRAFTSBURY TH-24**

(CTUA:1006-0)
 (CERTCODE:1006-0)

Mapping Section
 Highway Division
 Vermont Agency of Transportation -- December 19, 2025

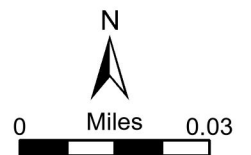


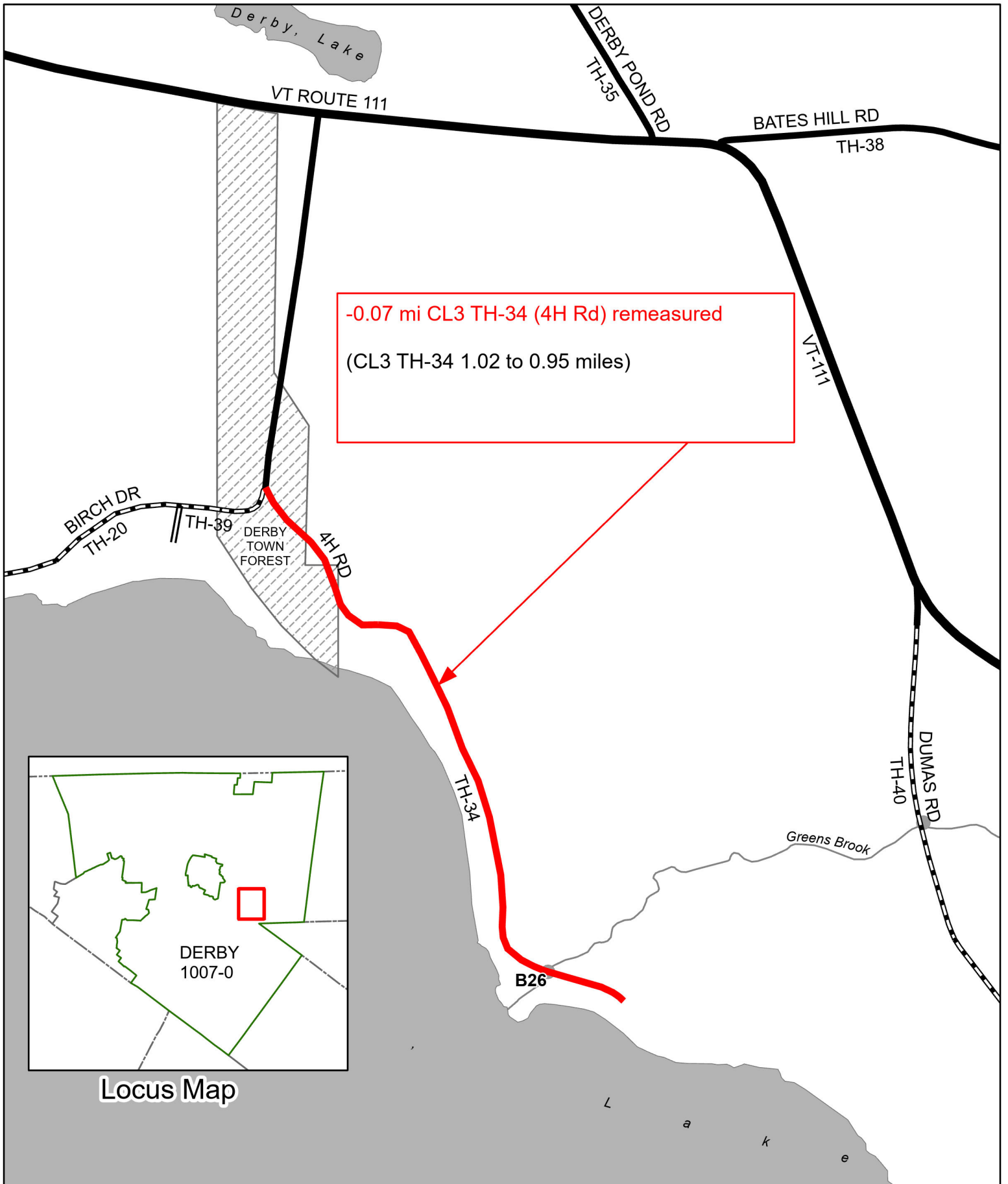


Mileage Certificate Changes 2026
CRAFTSBURY TH-26

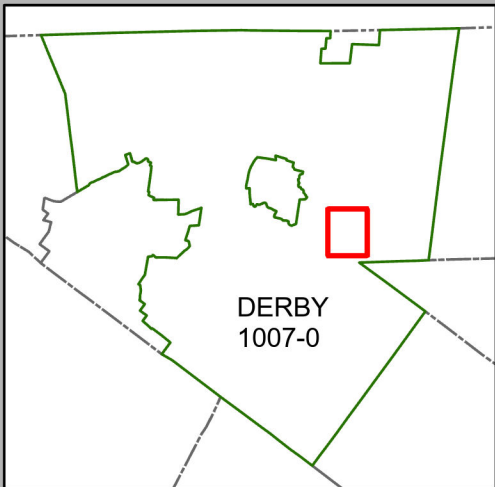
(CTUA:1006-0)
(CERTCODE:1006-0)

Mapping Section
Highway Division
Vermont Agency of Transportation -- December 19, 2025





-0.07 mi CL3 TH-34 (4H Rd) remeasured
 (CL3 TH-34 1.02 to 0.95 miles)

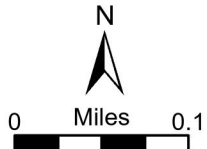


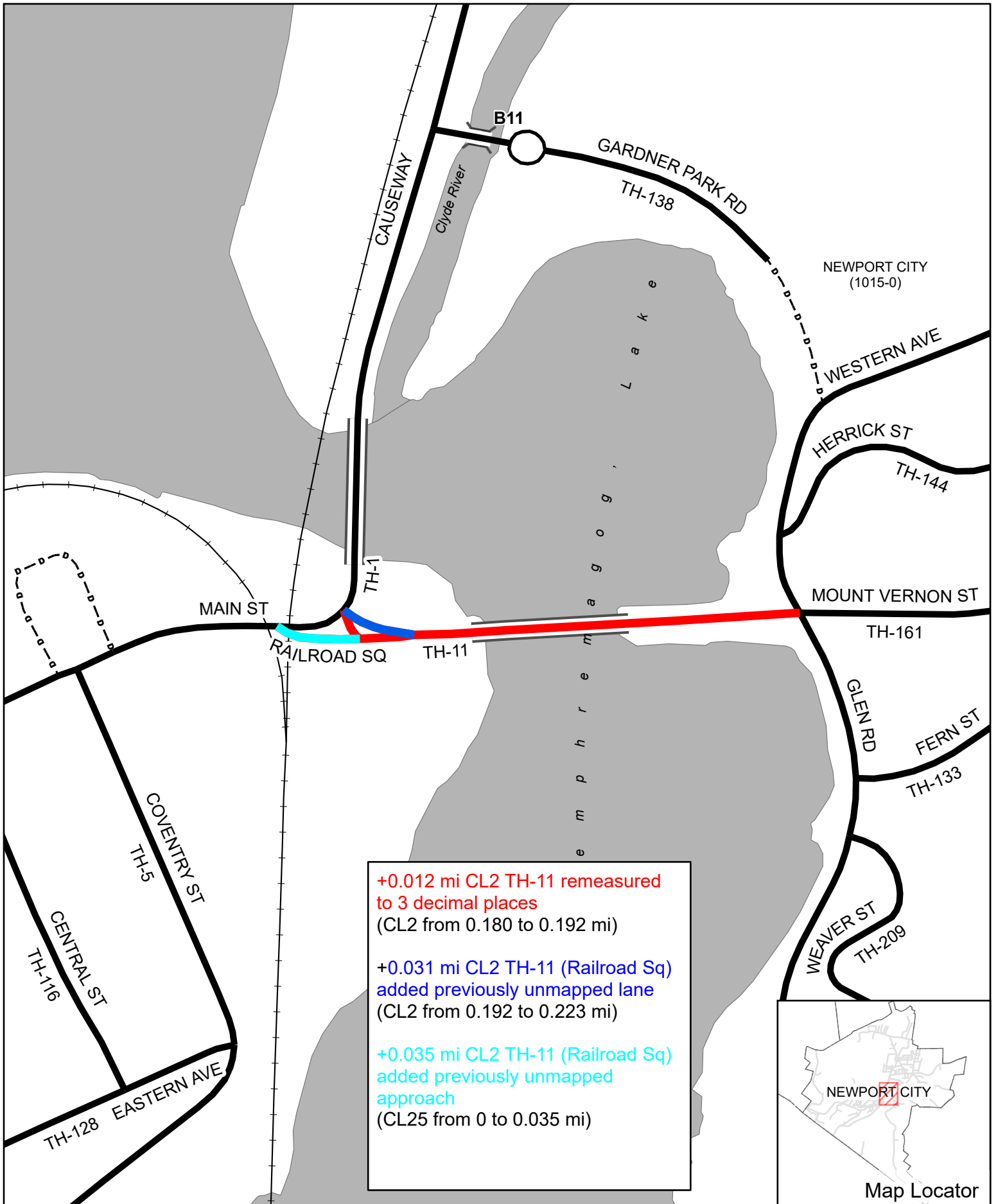
Locus Map

Mileage Certificate Changes 2026

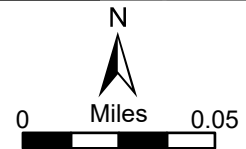
DERBY TH-34
 (CTUA:1007-0)
 (CERTCODE:1007-0)

Mapping Section
 Highway Division
 Vermont Agency of Transportation -- December 19, 2025

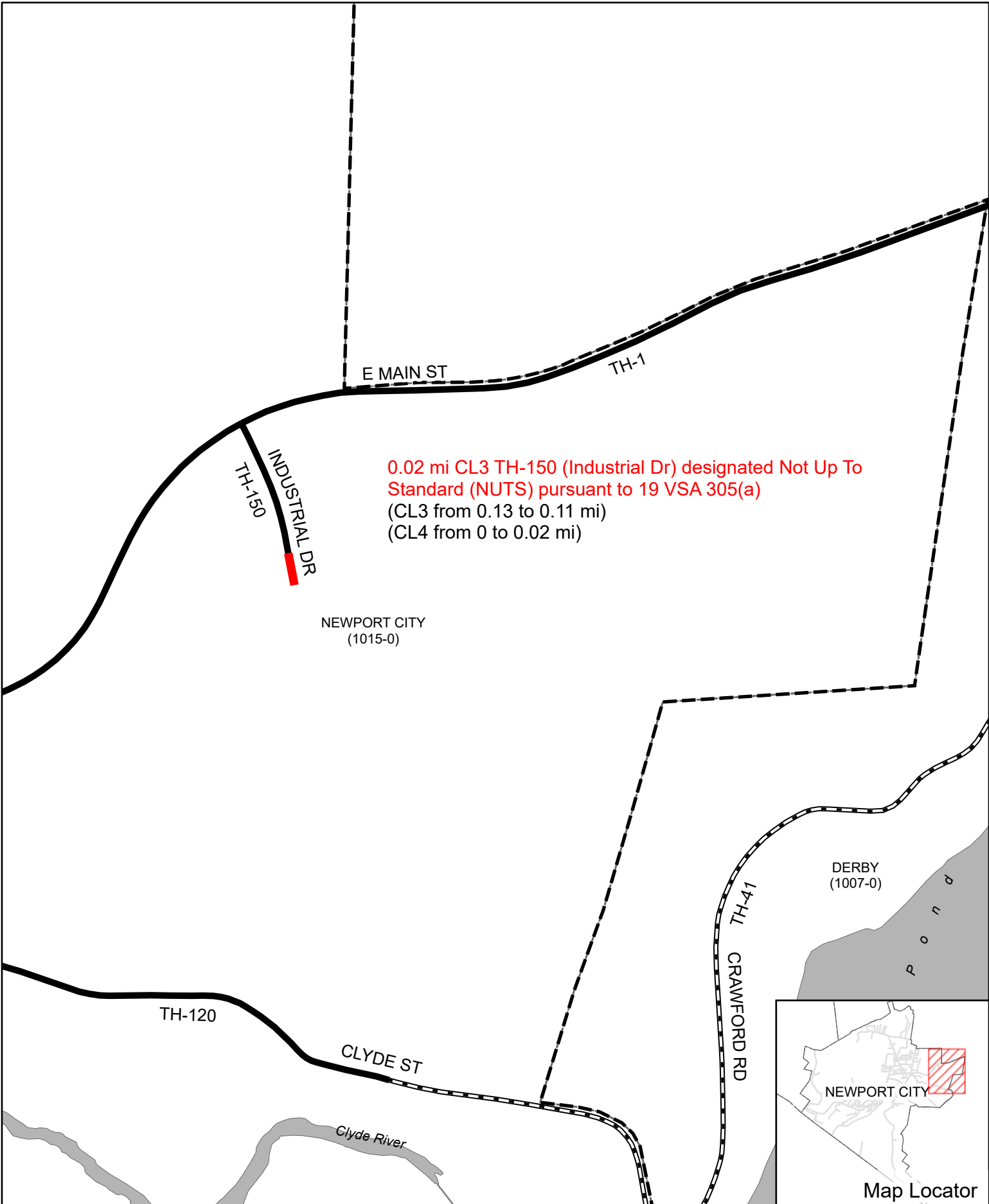




**Mileage Certificate Changes 2026
NEWPORT CITY**



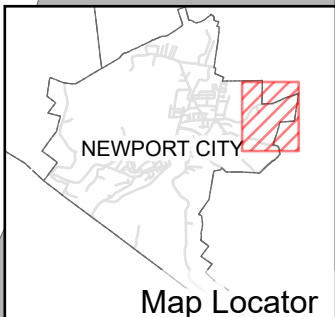
Map Locator



0.02 mi CL3 TH-150 (Industrial Dr) designated Not Up To Standard (NUTS) pursuant to 19 VSA 305(a)
 (CL3 from 0.13 to 0.11 mi)
 (CL4 from 0 to 0.02 mi)

NEWPORT CITY
 (1015-0)

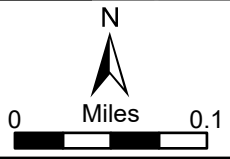
DERBY
 (1007-0)



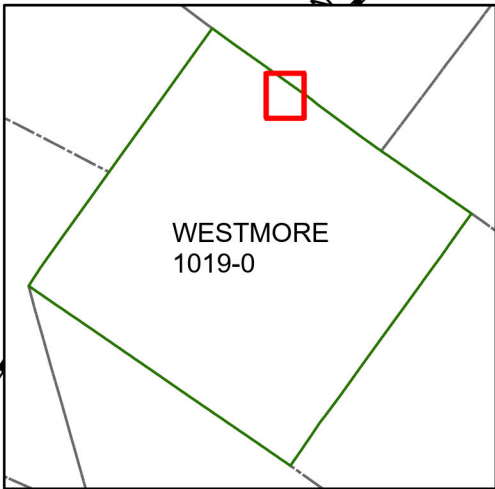
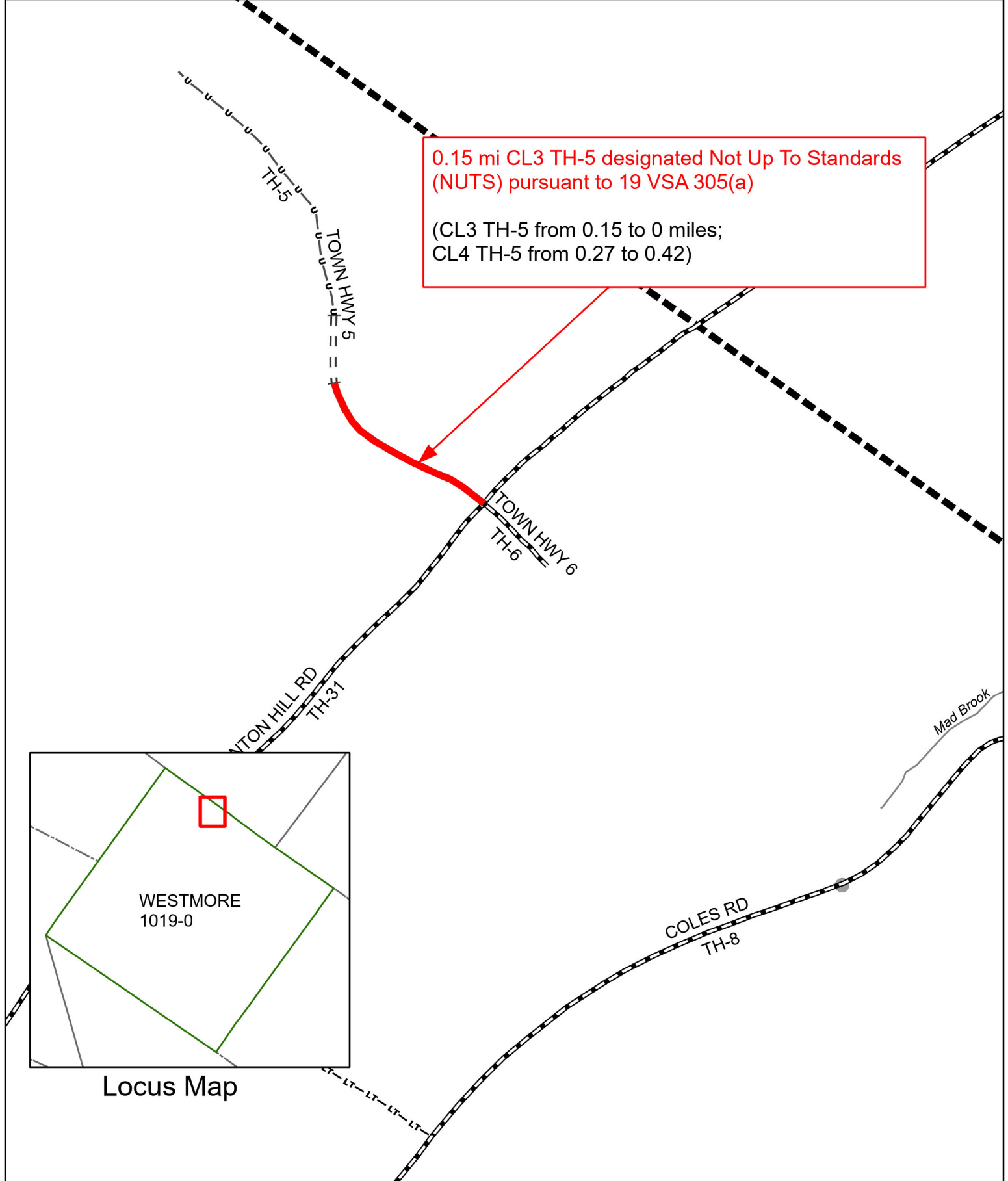
Map Locator

**Mileage Certificate Changes 2026
 NEWPORT CITY**

(CTUA:1015-0)
 (CERTCODE:1015-0)



0.15 mi CL3 TH-5 designated Not Up To Standards (NUTS) pursuant to 19 VSA 305(a)
(CL3 TH-5 from 0.15 to 0 miles;
CL4 TH-5 from 0.27 to 0.42)



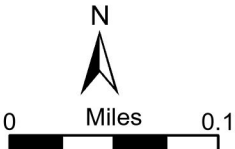
Locus Map

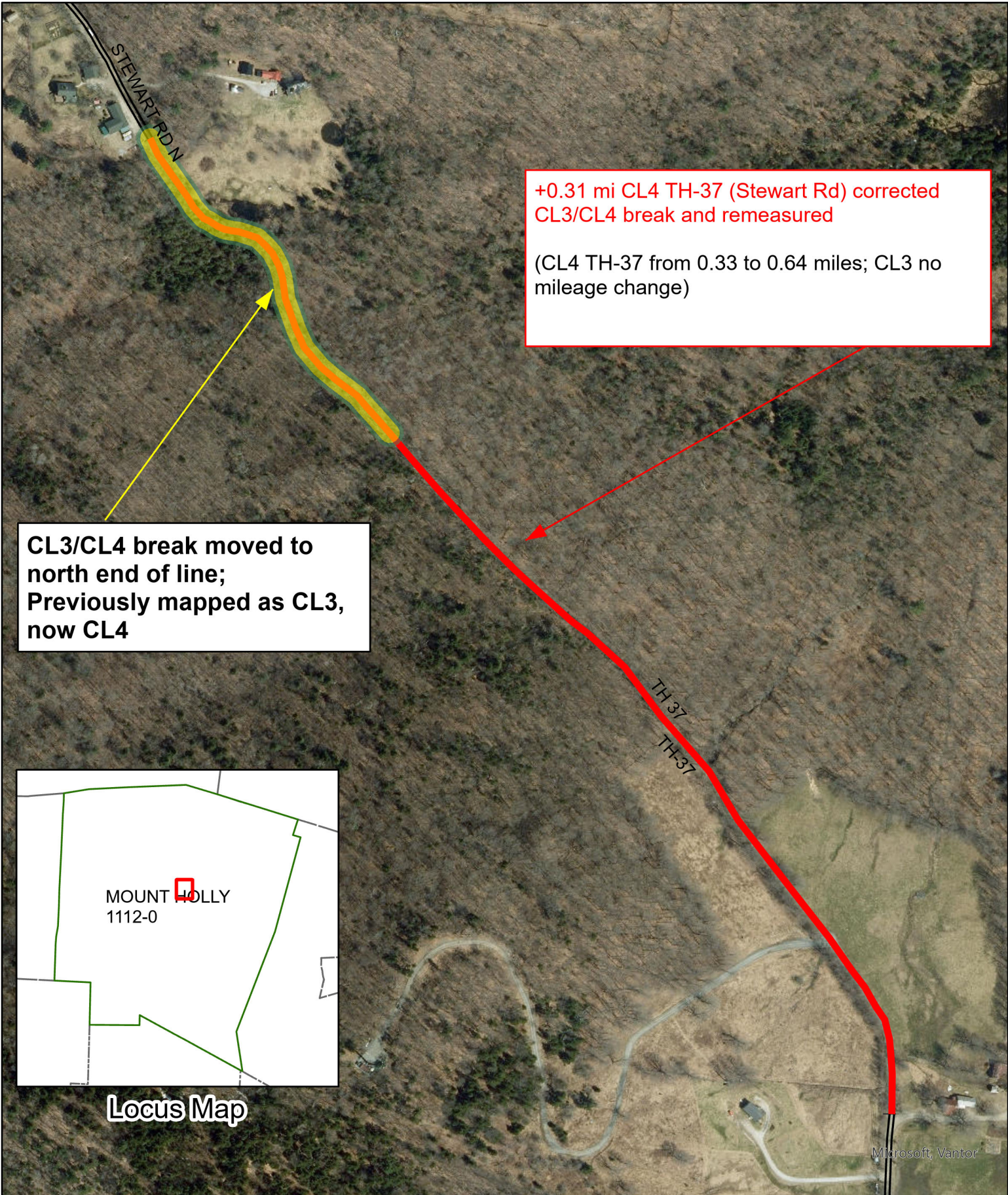
Mileage Certificate Changes 2026

WESTMORE TH-5

(CTUA:1019-0)
(CERTCODE:1019-0)

Mapping Unit
Highway Division
Vermont Agency of Transportation -- March 4, 2026

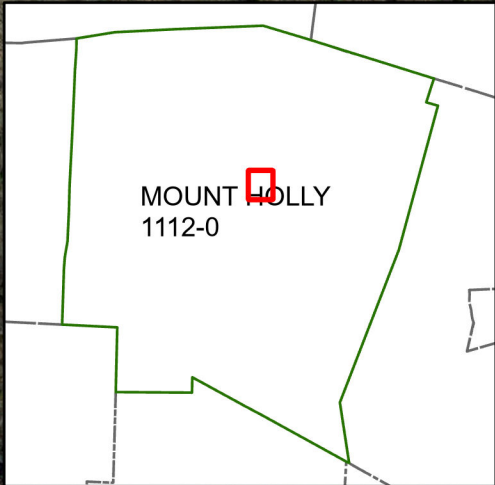




+0.31 mi CL4 TH-37 (Stewart Rd) corrected
CL3/CL4 break and remeasured

(CL4 TH-37 from 0.33 to 0.64 miles; CL3 no
mileage change)

CL3/CL4 break moved to
north end of line;
Previously mapped as CL3,
now CL4

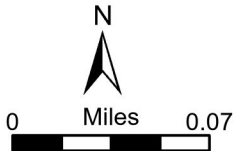


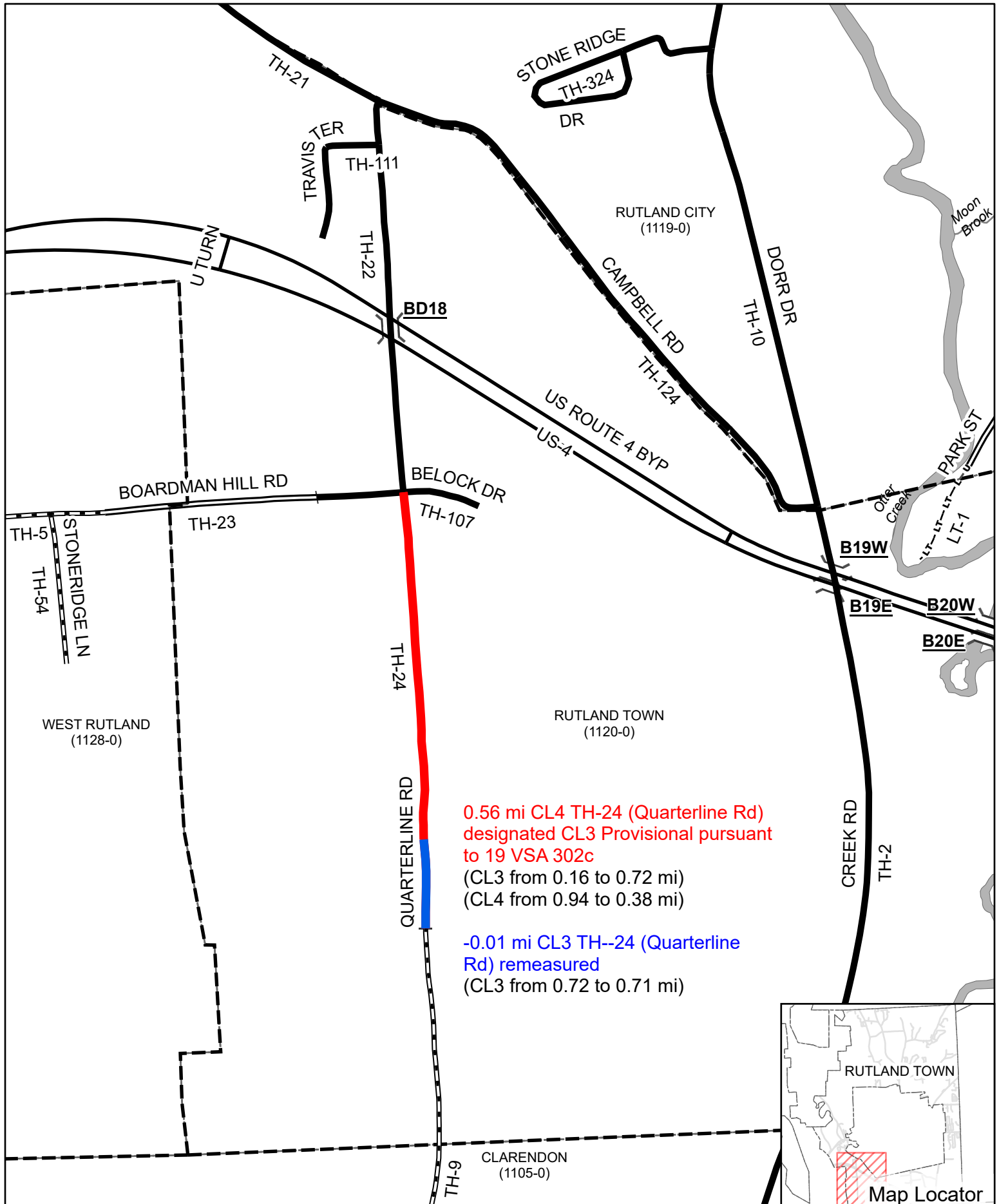
Locus Map

Mileage Certificate Changes 2026
MOUNT HOLLY TH-37

(CTUA:1112-0)
(CERTCODE:1112-0)

Mapping Unit
Highway Division
Vermont Agency of Transportation -- February 24, 2026



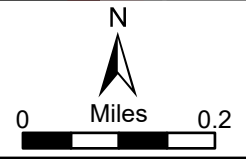


0.56 mi CL4 TH-24 (Quarterline Rd) designated CL3 Provisional pursuant to 19 VSA 302c
 (CL3 from 0.16 to 0.72 mi)
 (CL4 from 0.94 to 0.38 mi)

-0.01 mi CL3 TH--24 (Quarterline Rd) remeasured
 (CL3 from 0.72 to 0.71 mi)

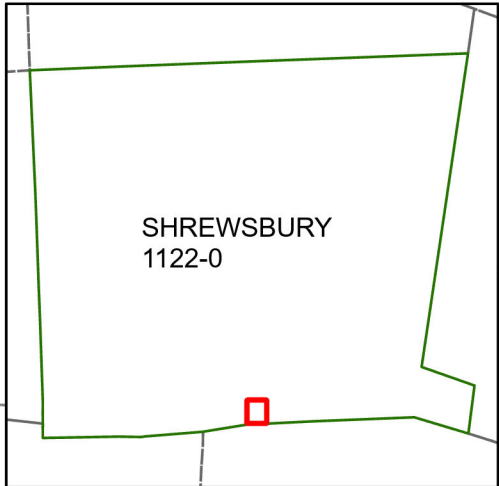
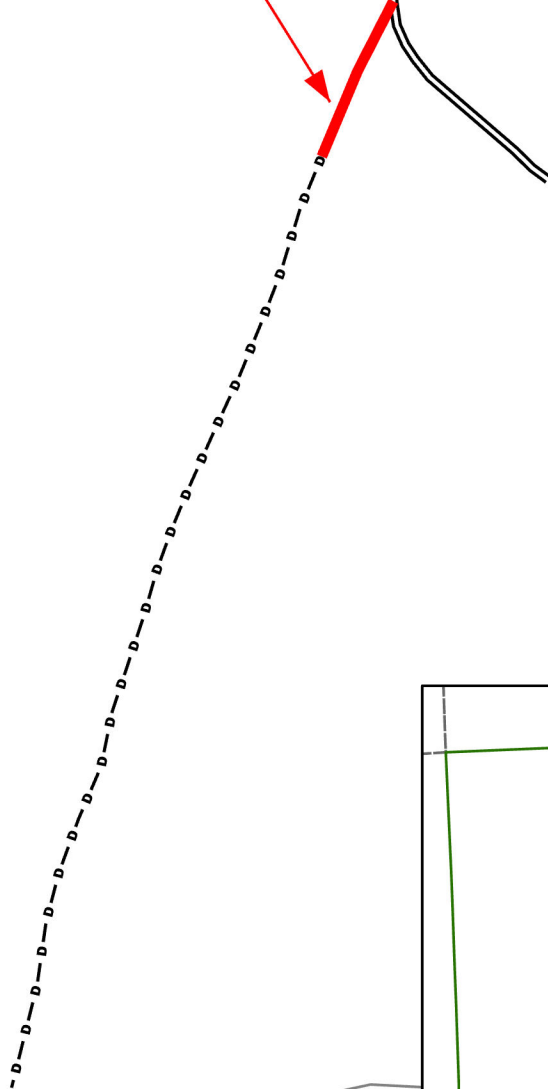
Mileage Certificate Changes 2026
RUTLAND TOWN

(CTUA:1120-0)
 (CERTCODE:1120-0)



-0.04 CL4 TH-41 (Robinson Rd) discontinued
(CL4 TH-41 (Robinson Rd) from 0.04 to 0 miles)

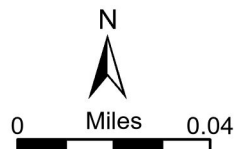
TH-34 ROBINSON RD ROBINSON RD
TH-34

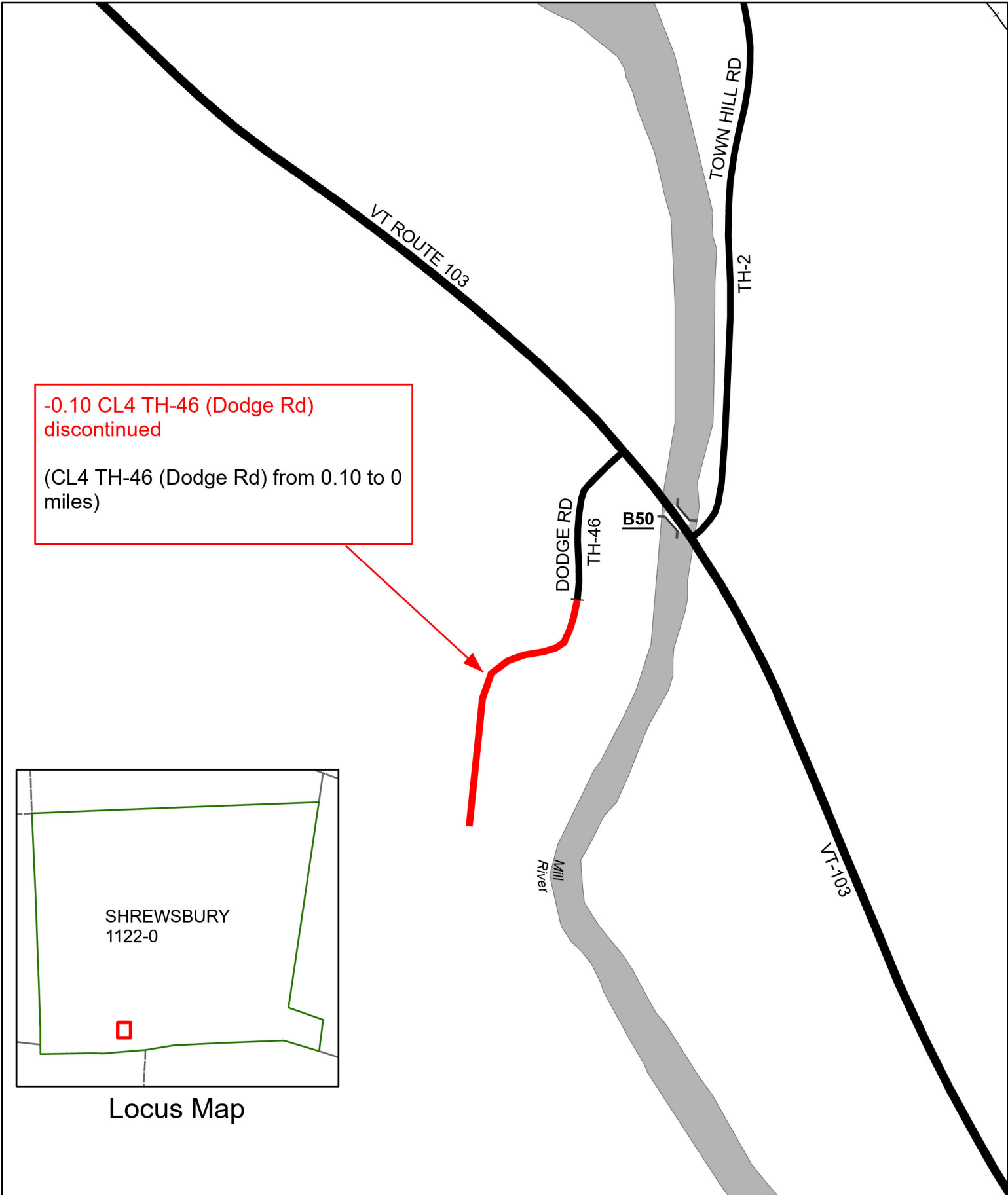


Locus Map

Mileage Certificate Changes 2026
SHREWSBURY TH-41

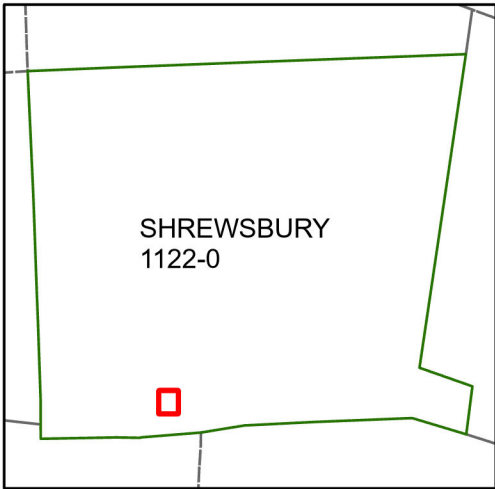
(CTUA:1122-0)
(CERTCODE:1122-0)





-0.10 CL4 TH-46 (Dodge Rd)
discontinued

(CL4 TH-46 (Dodge Rd) from 0.10 to 0
miles)

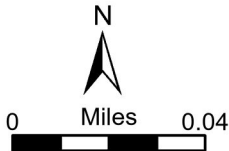


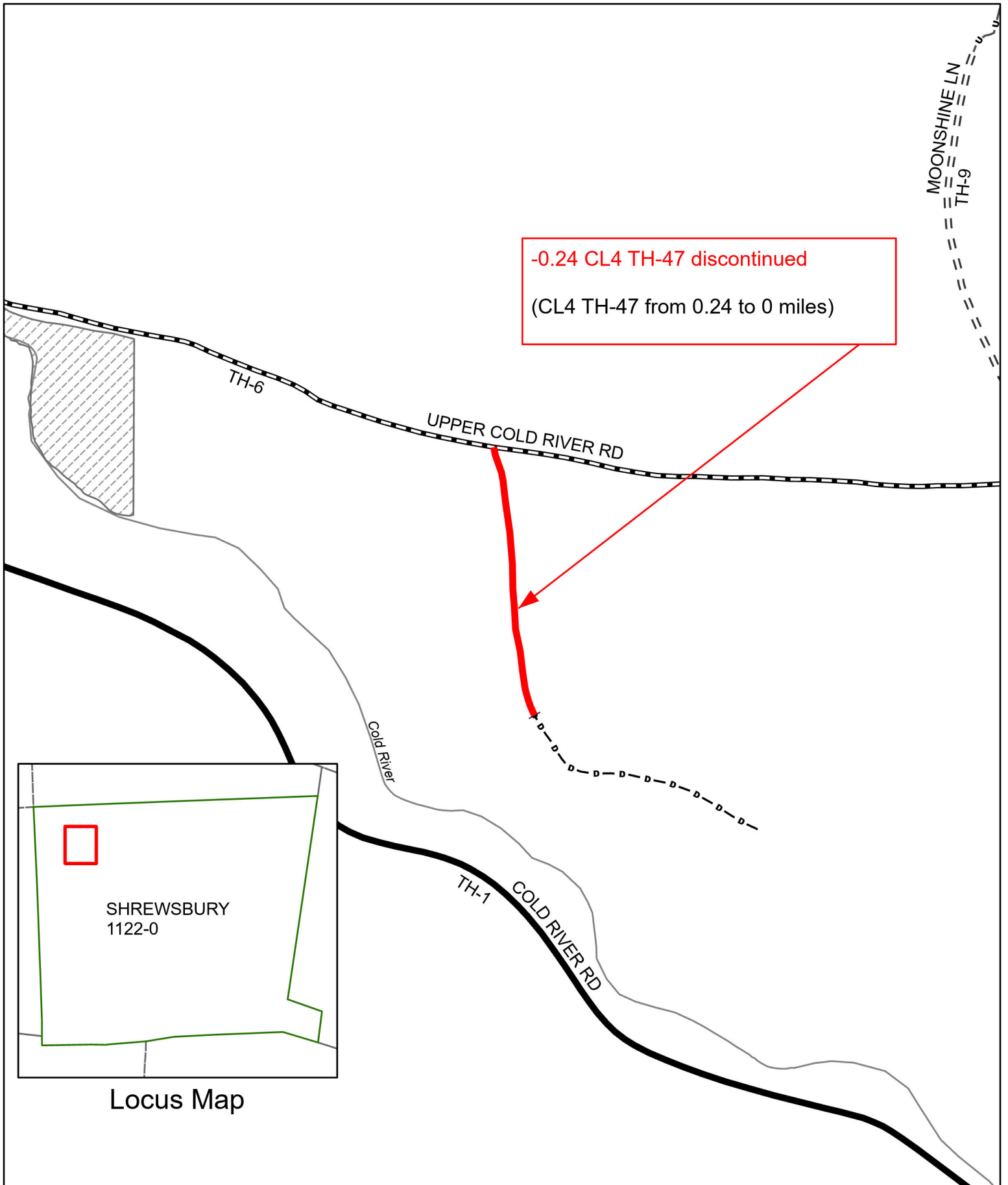
Locus Map

Mileage Certificate Changes 2026
SHREWSBURY TH-46

(CTUA:1122-0)
(CERTCODE:1122-0)

Mapping Section
Highway Division
Vermont Agency of Transportation -- January 26, 2026

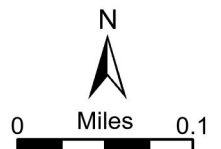




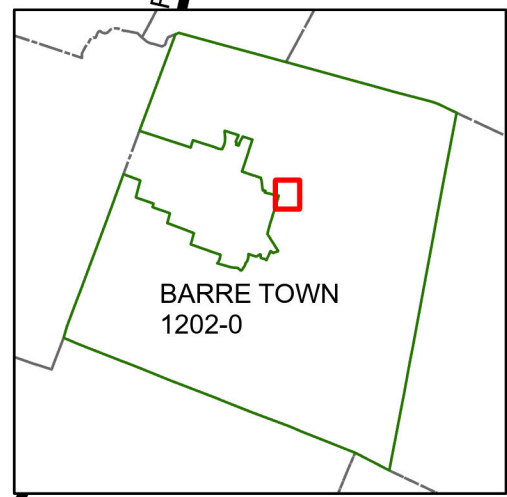
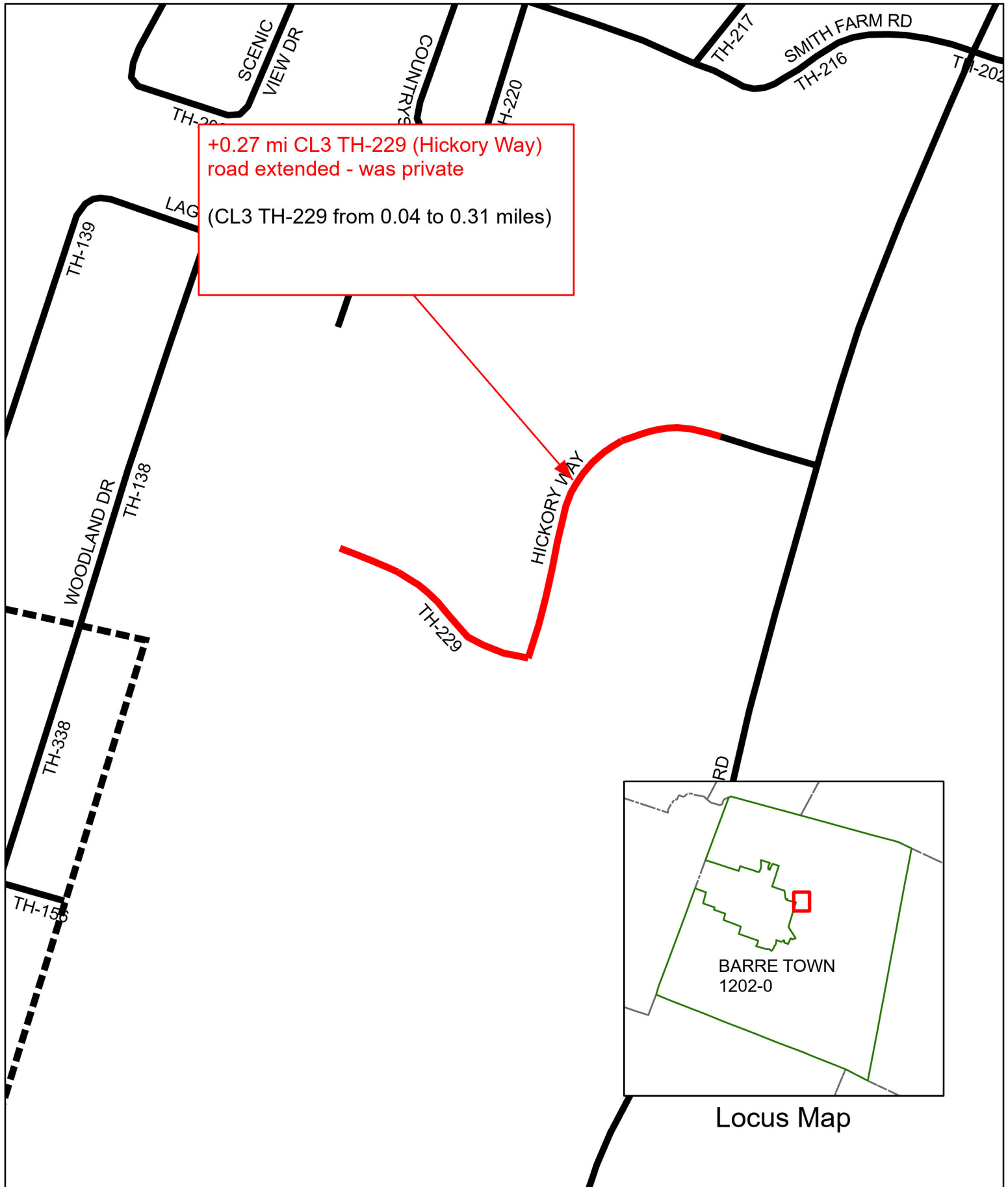
Mileage Certificate Changes 2026
SHREWSBURY TH-46

(CTUA:1122-0)
(CERTCODE:1122-0)

Mapping Section
Highway Division
Vermont Agency of Transportation -- January 26, 2026



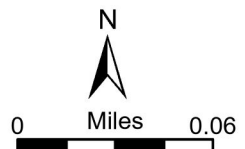
+0.27 mi CL3 TH-229 (Hickory Way)
road extended - was private
(CL3 TH-229 from 0.04 to 0.31 miles)

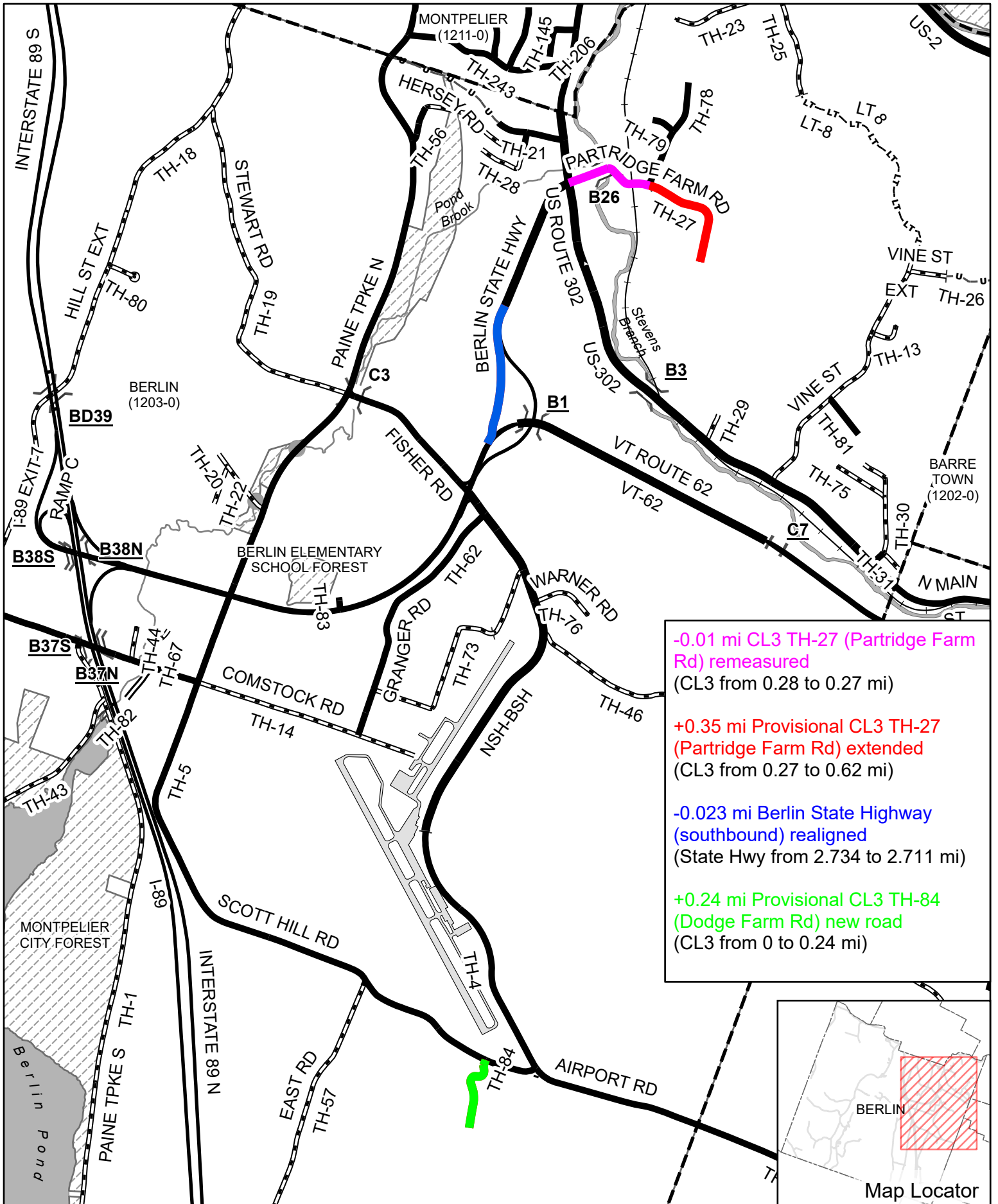


Mileage Certificate Changes 2026
BARRE TOWN TH-229

Mapping Unit
Highway Division
Vermont Agency of Transportation -- March 18, 2026

(CTUA:1202-0)
(CERTCODE:1202-0)





-0.01 mi CL3 TH-27 (Partridge Farm Rd) re-measured
(CL3 from 0.28 to 0.27 mi)

+0.35 mi Provisional CL3 TH-27 (Partridge Farm Rd) extended
(CL3 from 0.27 to 0.62 mi)

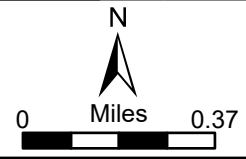
-0.023 mi Berlin State Highway (southbound) realigned
(State Hwy from 2.734 to 2.711 mi)

+0.24 mi Provisional CL3 TH-84 (Dodge Farm Rd) new road
(CL3 from 0 to 0.24 mi)

Mileage Certificate Changes 2026

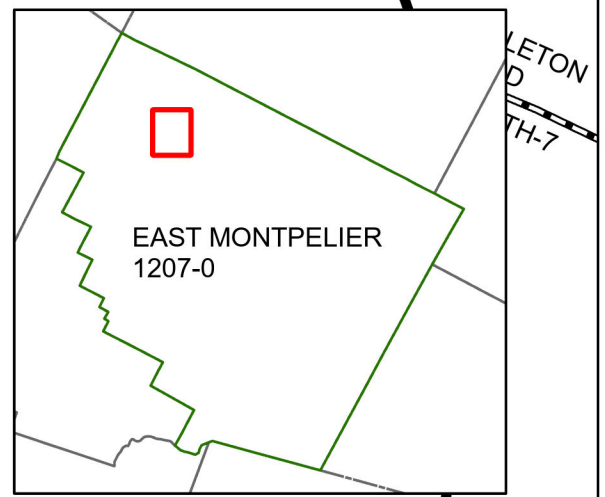
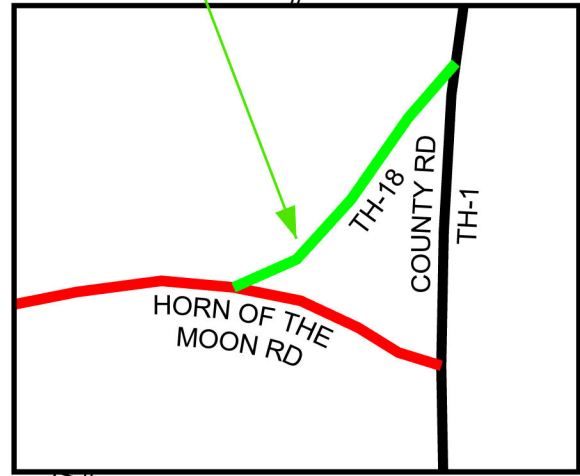
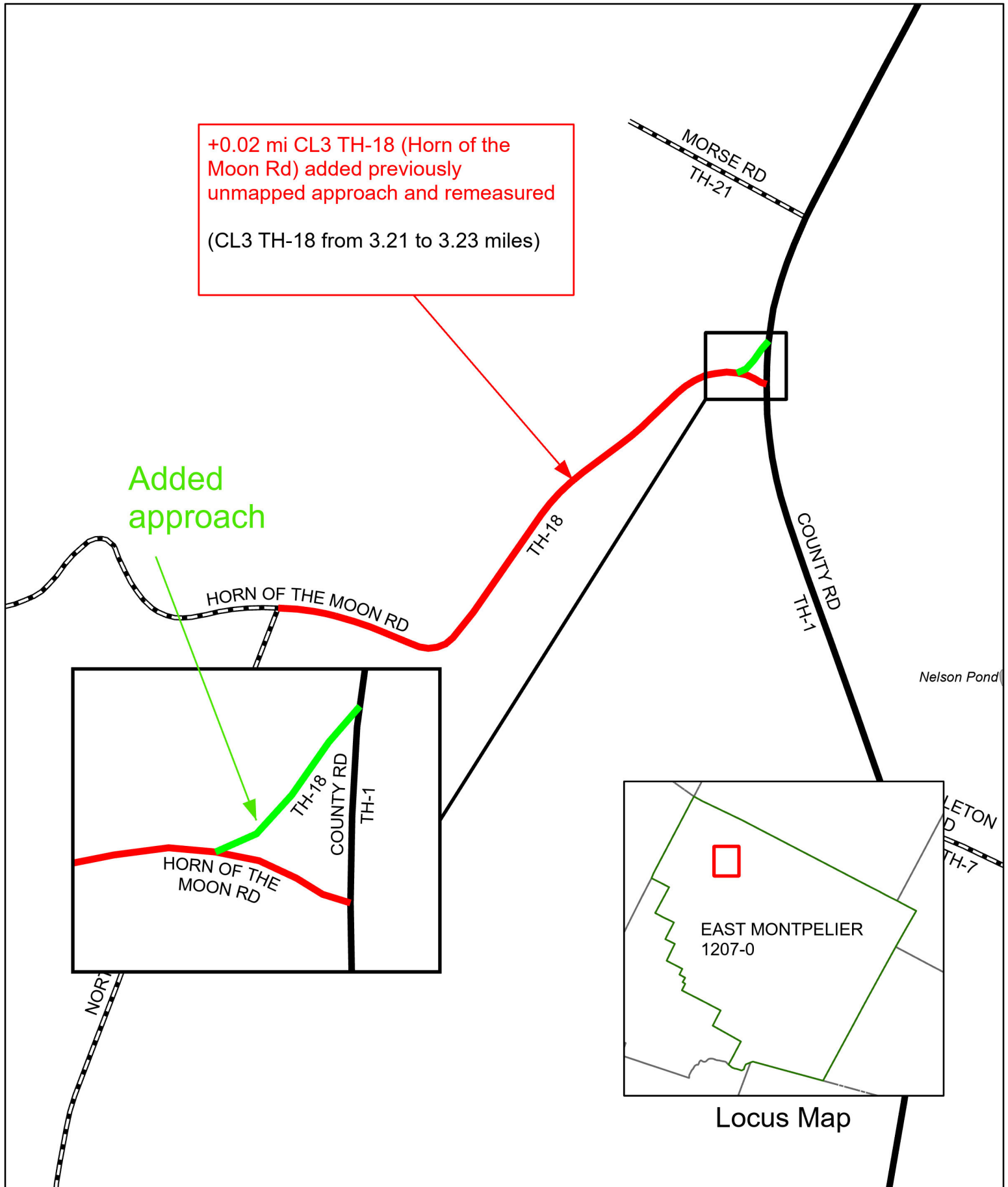
BERLIN
(CTUA:1203-0)
(CERTCODE:1203-0)

Mapping Section
Division of Policy and Planning
Vermont Agency of Transportation -- March 26, 2026



+0.02 mi CL3 TH-18 (Horn of the Moon Rd) added previously unmapped approach and remeasured (CL3 TH-18 from 3.21 to 3.23 miles)

Added approach



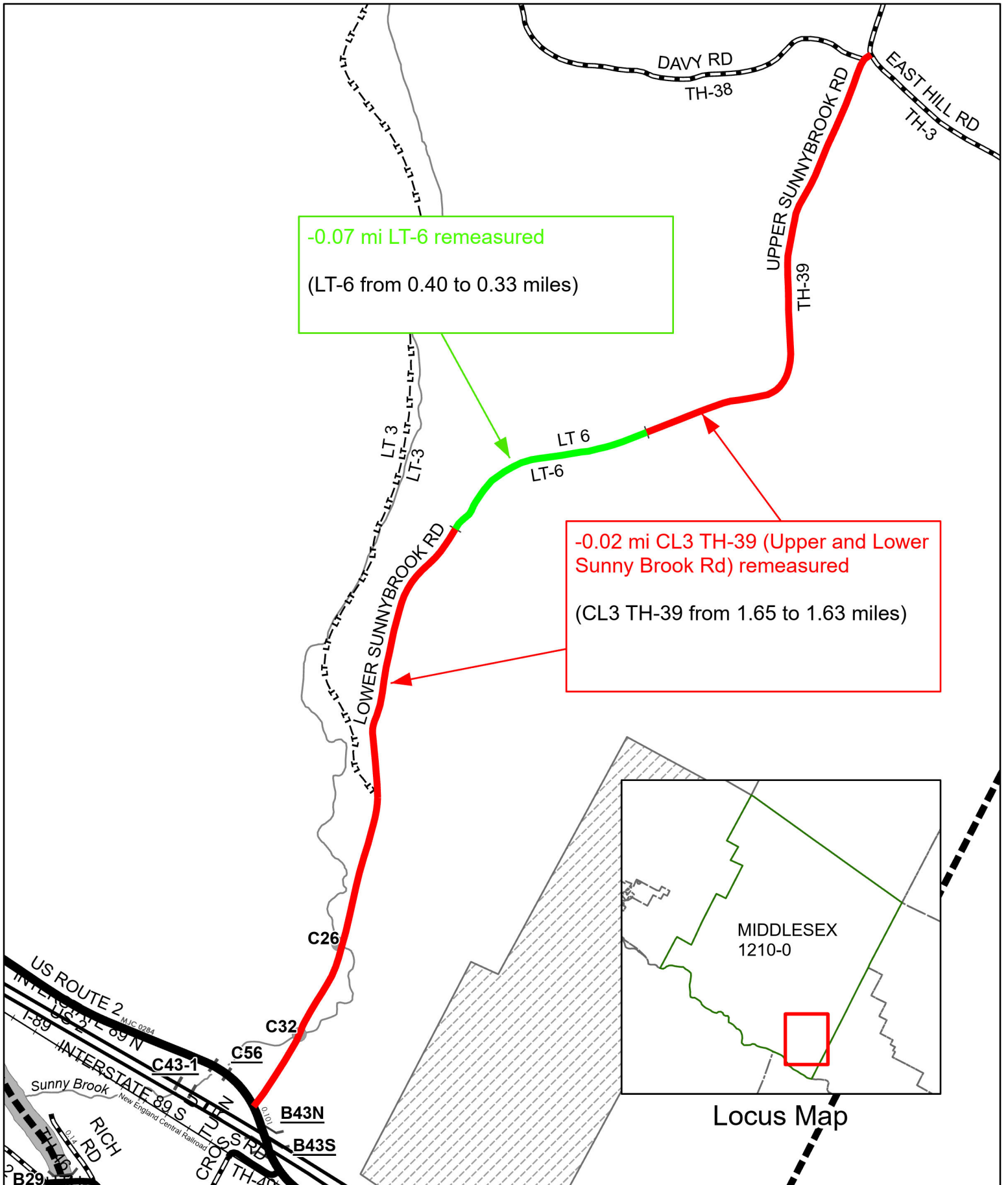
Locus Map

Mileage Certificate Changes 2026 EAST MONTPELIER TH-18

(CTUA:1207-0)
(CERTCODE:1207-0)

Mapping Section
Highway Division
Vermont Agency of Transportation -- March 4, 2026

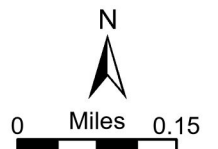


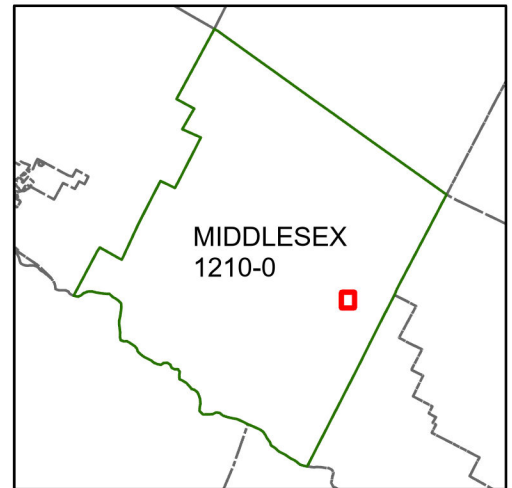
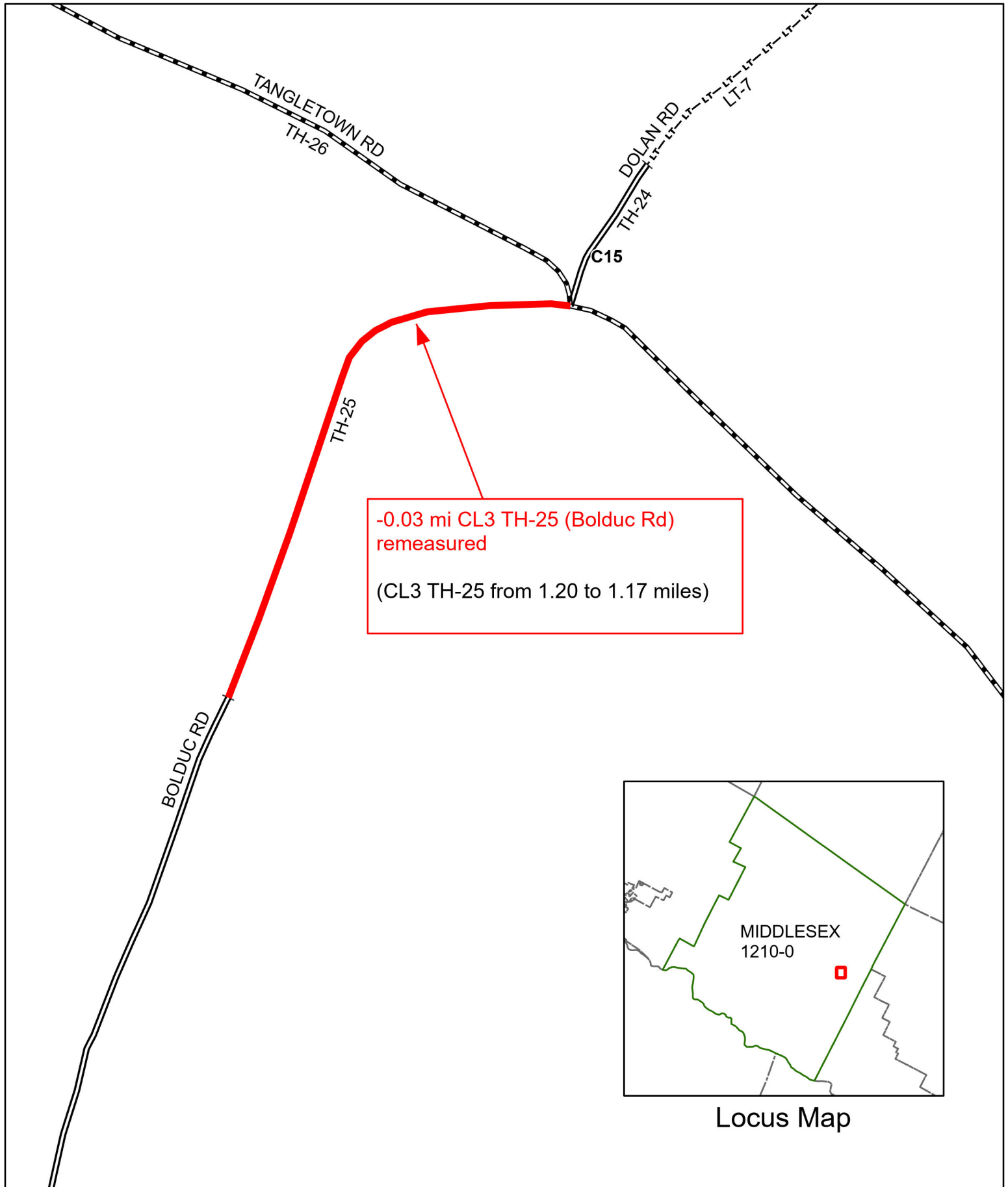


Mileage Certificate Changes 2026
MIDDLESEX LT-6 AND TH-39

(CTUA:1210-0)
(CERTCODE:1210-0)

Mapping Section
Highway Division
Vermont Agency of Transportation -- December 23, 2025





Locus Map

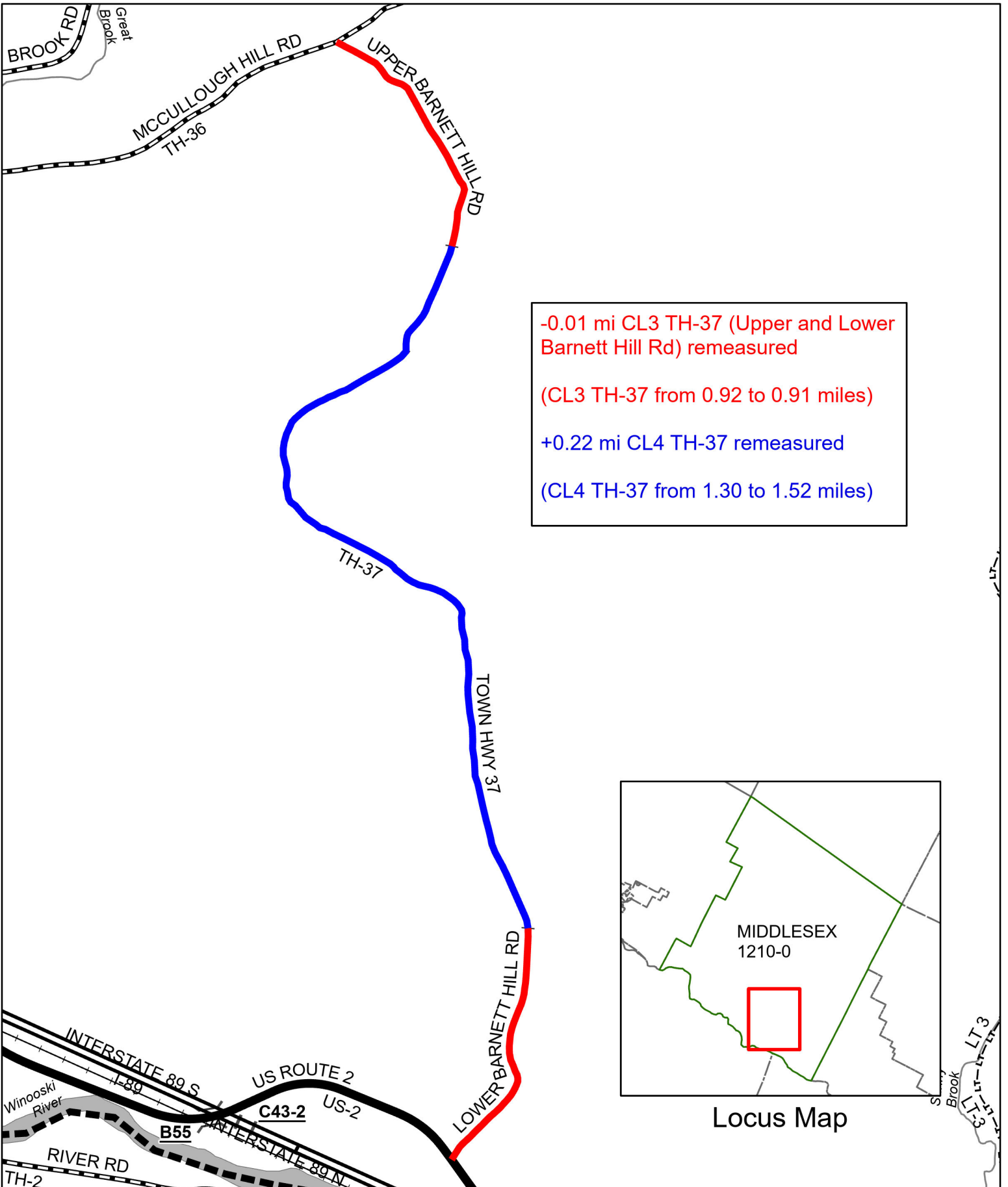
Mileage Certificate Changes 2026

MIDDLESEX TH-25

(CTUA:1210-0)
(CERTCODE:1210-0)

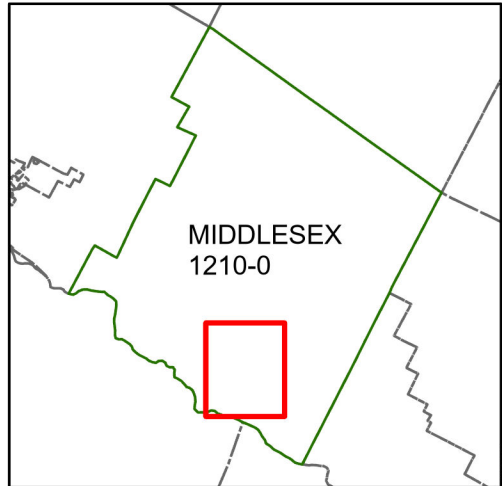
Mapping Section
Highway Division
Vermont Agency of Transportation -- December 23, 2025





-0.01 mi CL3 TH-37 (Upper and Lower Barnett Hill Rd) remeasured
 (CL3 TH-37 from 0.92 to 0.91 miles)

+0.22 mi CL4 TH-37 remeasured
 (CL4 TH-37 from 1.30 to 1.52 miles)



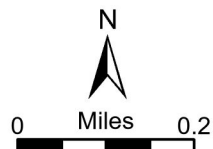
Locus Map

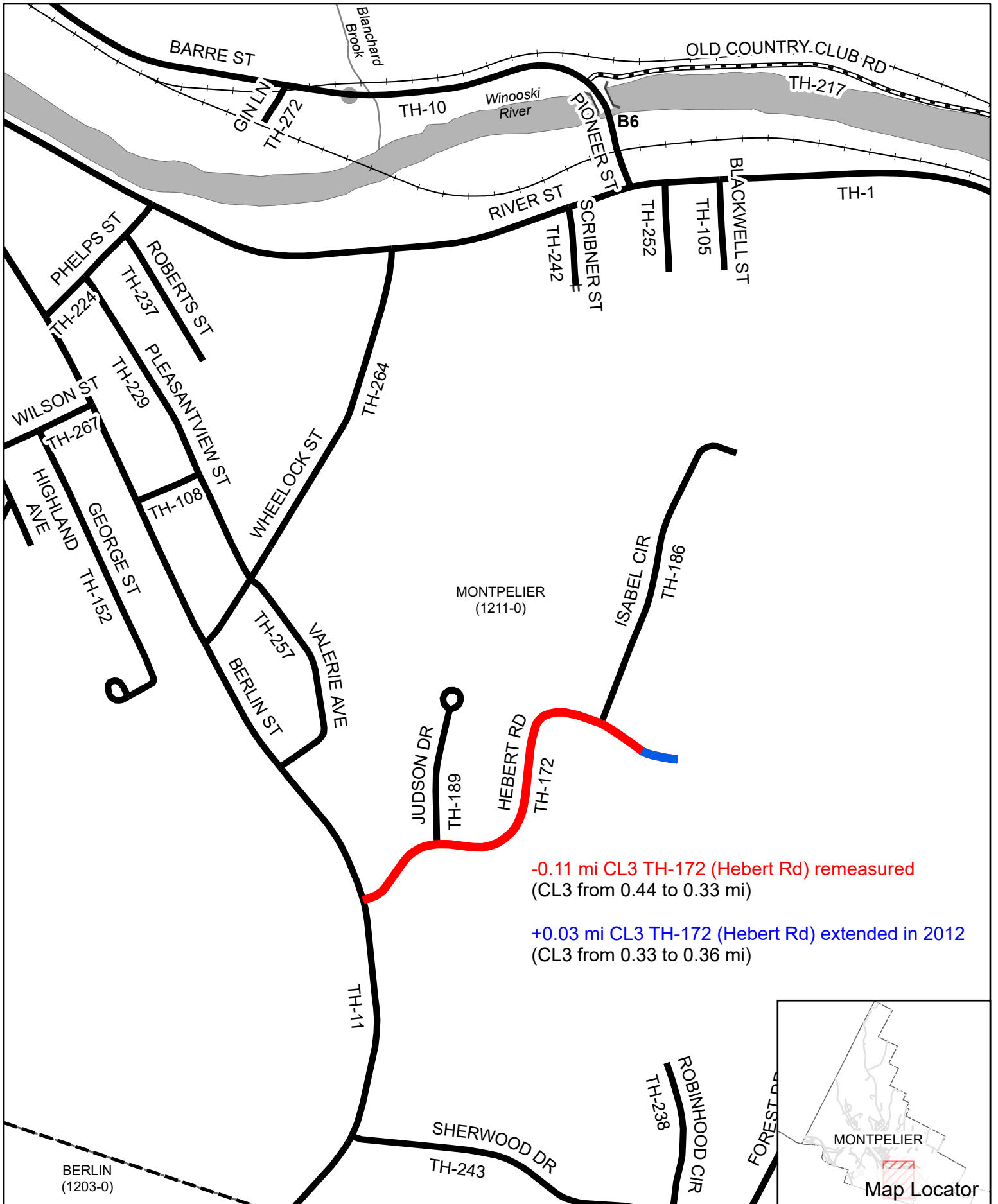
Mileage Certificate Changes 2026

MIDDLESEX TH-37

(CTUA:1210-0)
 (CERTCODE:1210-0)

Mapping Section
 Highway Division
 Vermont Agency of Transportation -- March 4, 2026

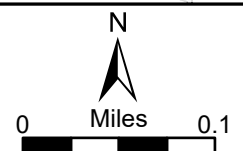




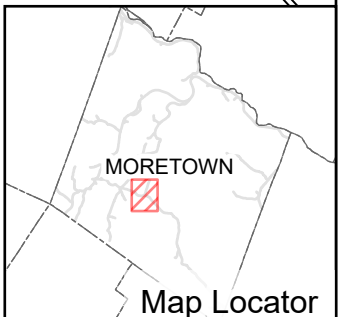
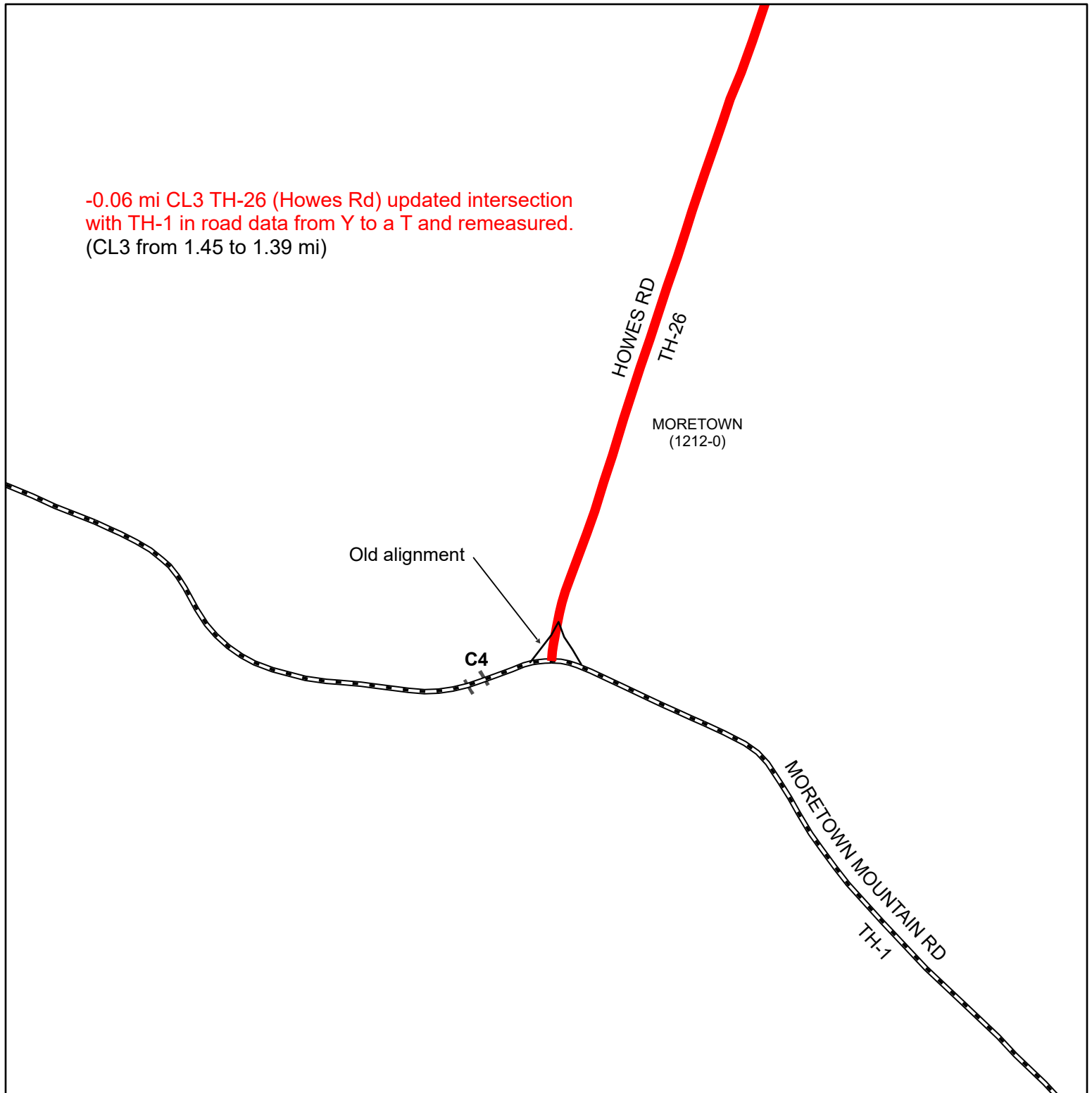
Mileage Certificate Changes 2026

MONTPELIER

(CTUA:1211-0)
(CERTCODE:1211-0)

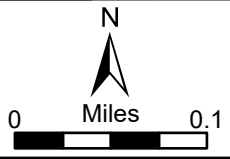


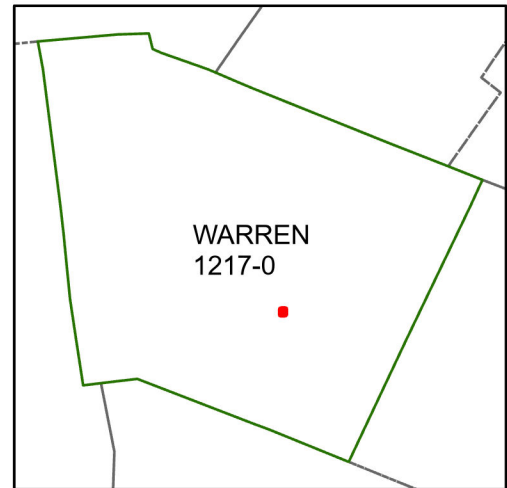
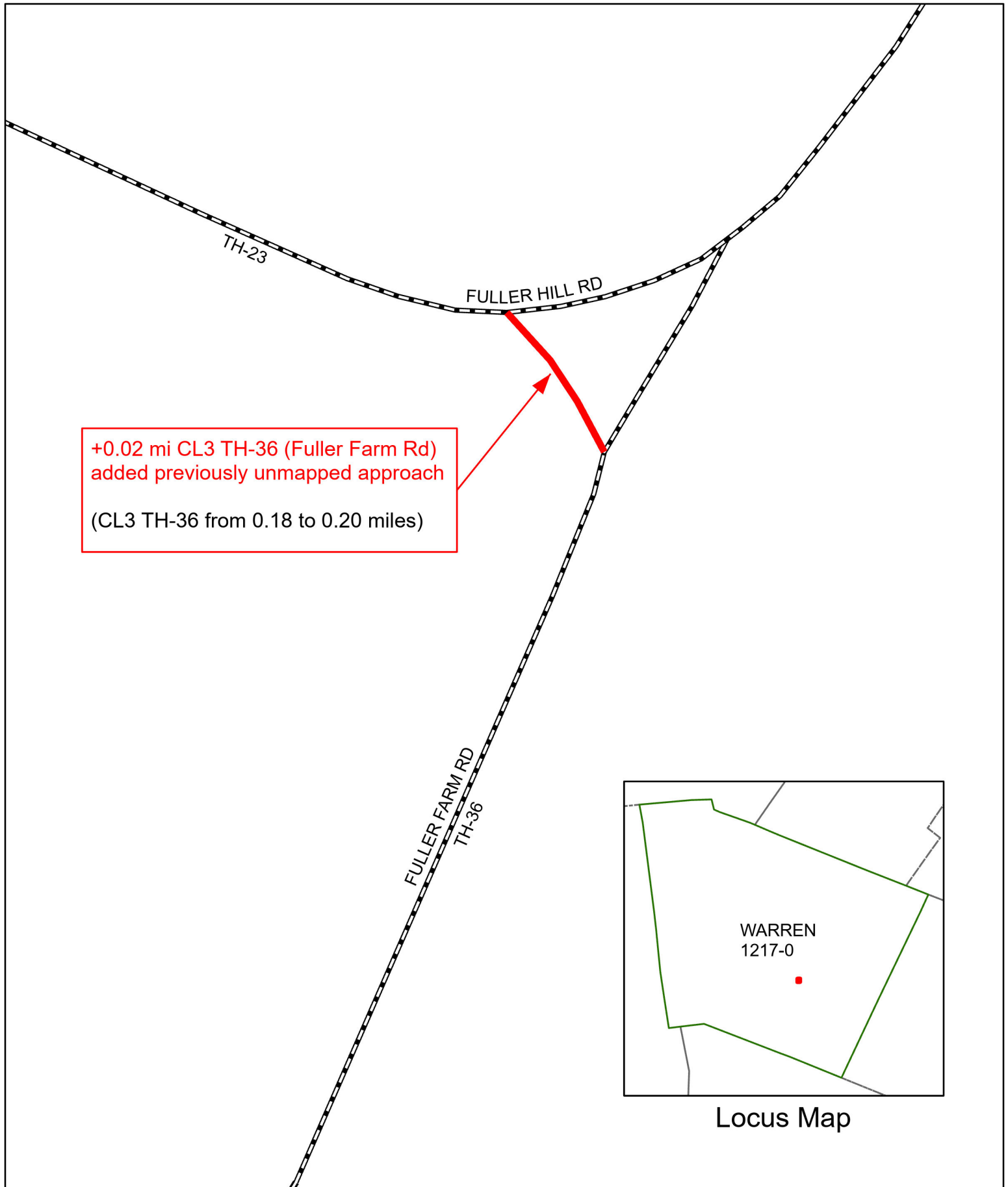
-0.06 mi CL3 TH-26 (Howes Rd) updated intersection with TH-1 in road data from Y to a T and remeasured. (CL3 from 1.45 to 1.39 mi)



Mileage Certificate Changes 2026

MORETOWN
(CTUA:1212-0)
(CERTCODE:1212-0)





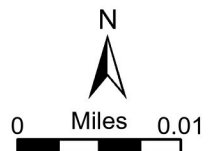
Locus Map

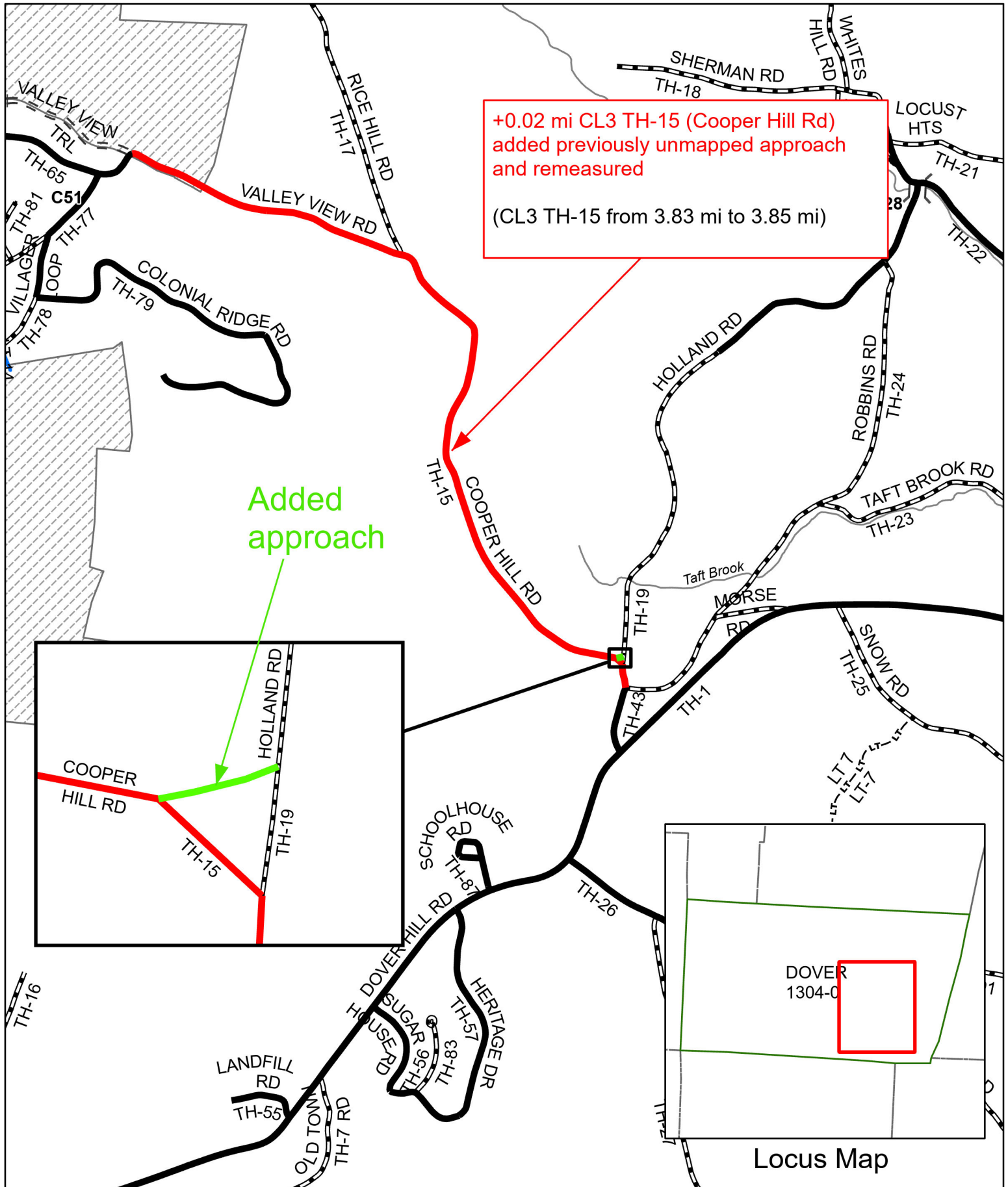
Mileage Certificate Changes 2026

WARREN TH-36

(CTUA:1217-0)
(CERTCODE:1217-0)

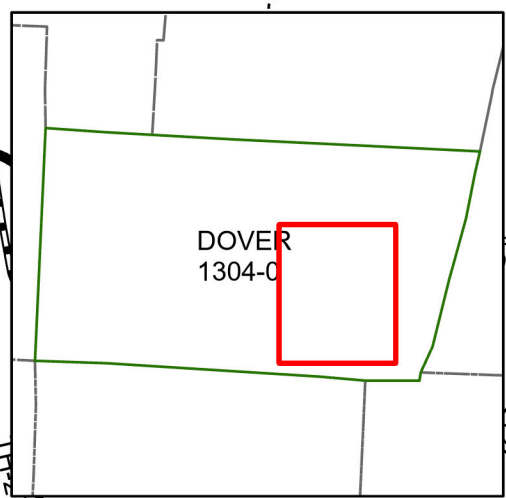
Mapping Section
Highway Division
Vermont Agency of Transportation -- December 29, 2025





+0.02 mi CL3 TH-15 (Cooper Hill Rd)
 added previously unmapped approach
 and remeasured
 (CL3 TH-15 from 3.83 mi to 3.85 mi)

Added approach



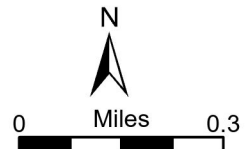
Locus Map

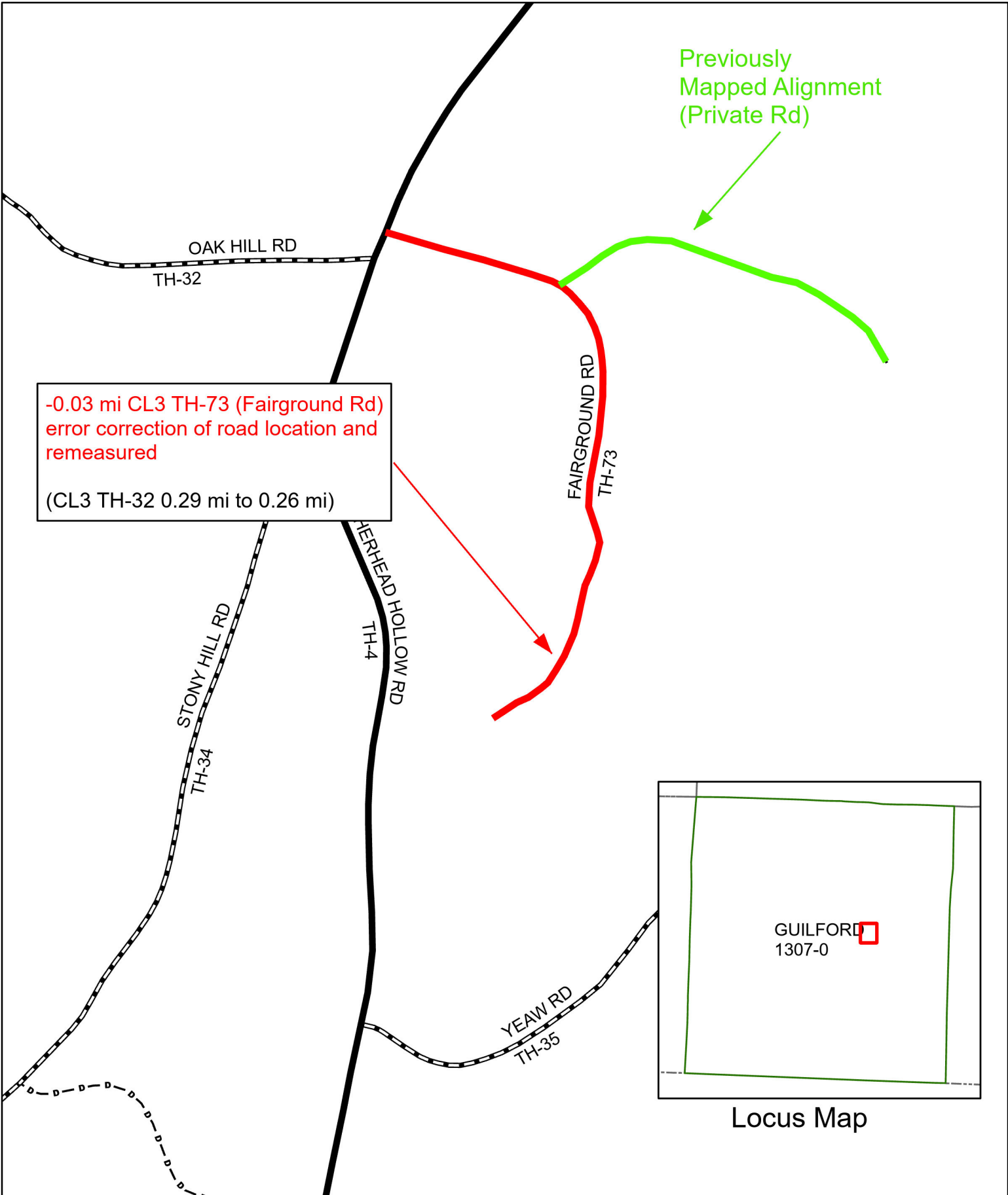
Mileage Certificate Changes 2026

DOVER TH-15

(CTUA:1304-0)
 (CERTCODE:1304-0)

Mapping Section
 Highway Division
 Vermont Agency of Transportation -- December 19, 2025



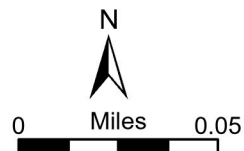


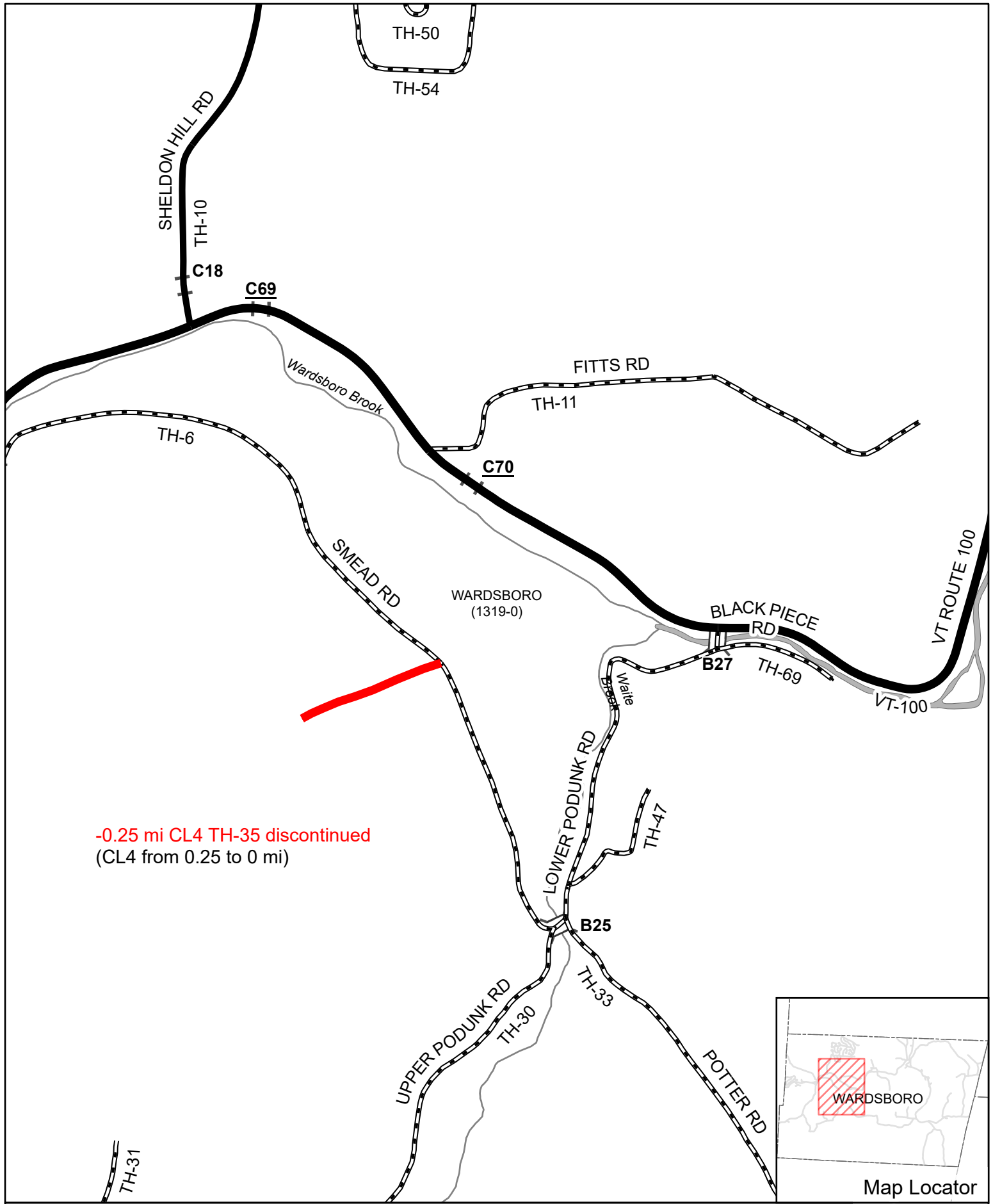
Mileage Certificate Changes 2026

GUILFORD TH-73

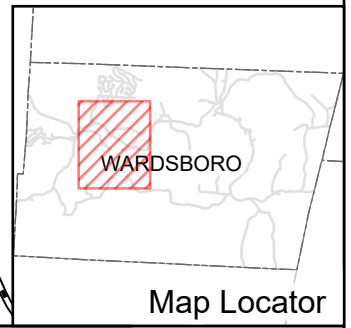
(CTUA:1307-0)
(CERTCODE:1307-0)

Mapping Section
Highway Division
Vermont Agency of Transportation -- December 22, 2025



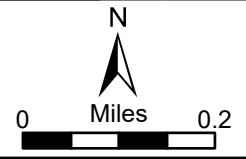


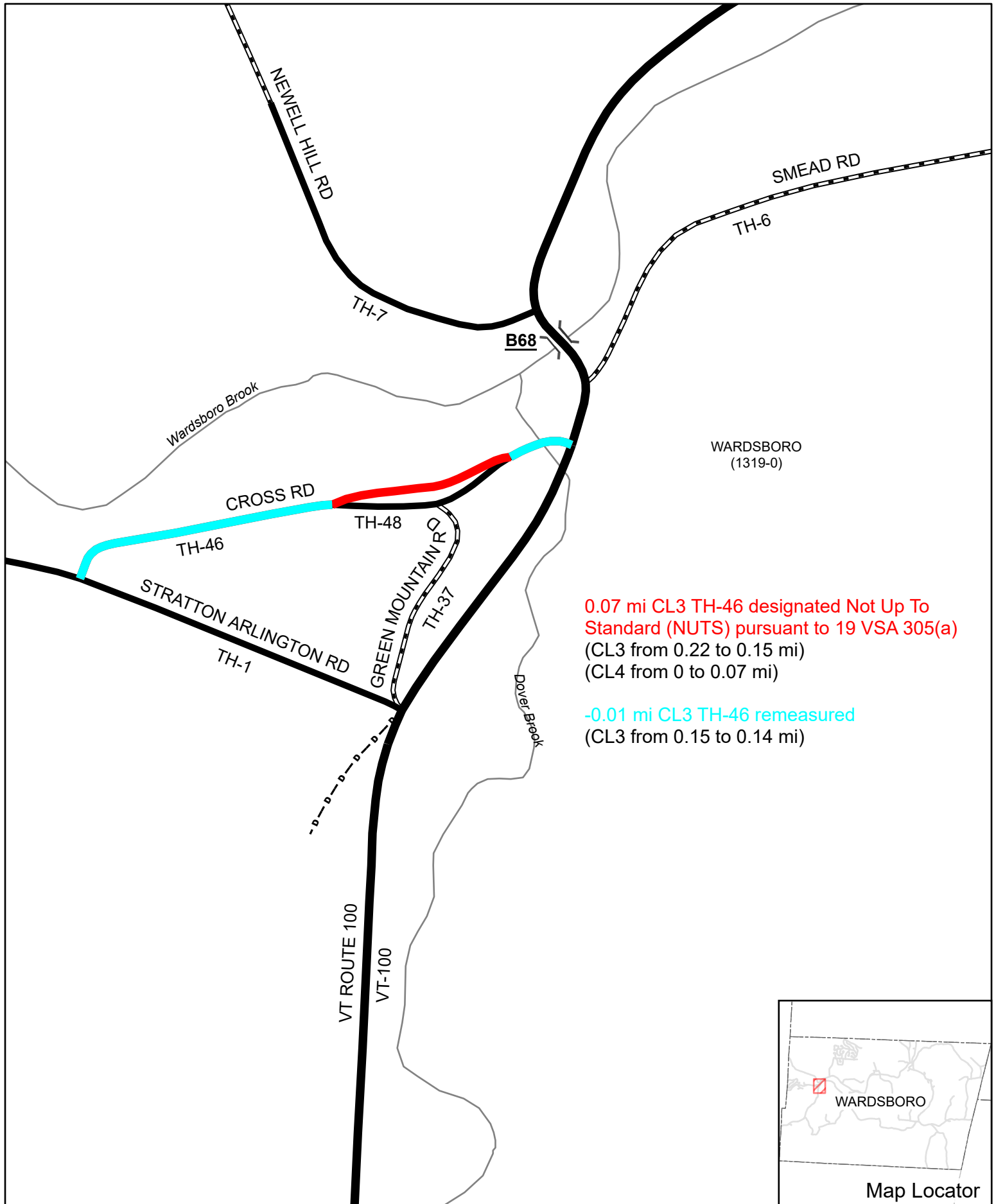
-0.25 mi CL4 TH-35 discontinued
 (CL4 from 0.25 to 0 mi)



Mileage Certificate Changes 2026
WARDSBORO

(CTUA:1319-0)
 (CERTCODE:1319-0)





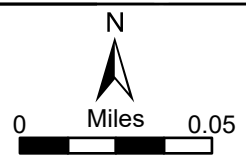
0.07 mi CL3 TH-46 designated Not Up To Standard (NUTS) pursuant to 19 VSA 305(a)
 (CL3 from 0.22 to 0.15 mi)
 (CL4 from 0 to 0.07 mi)

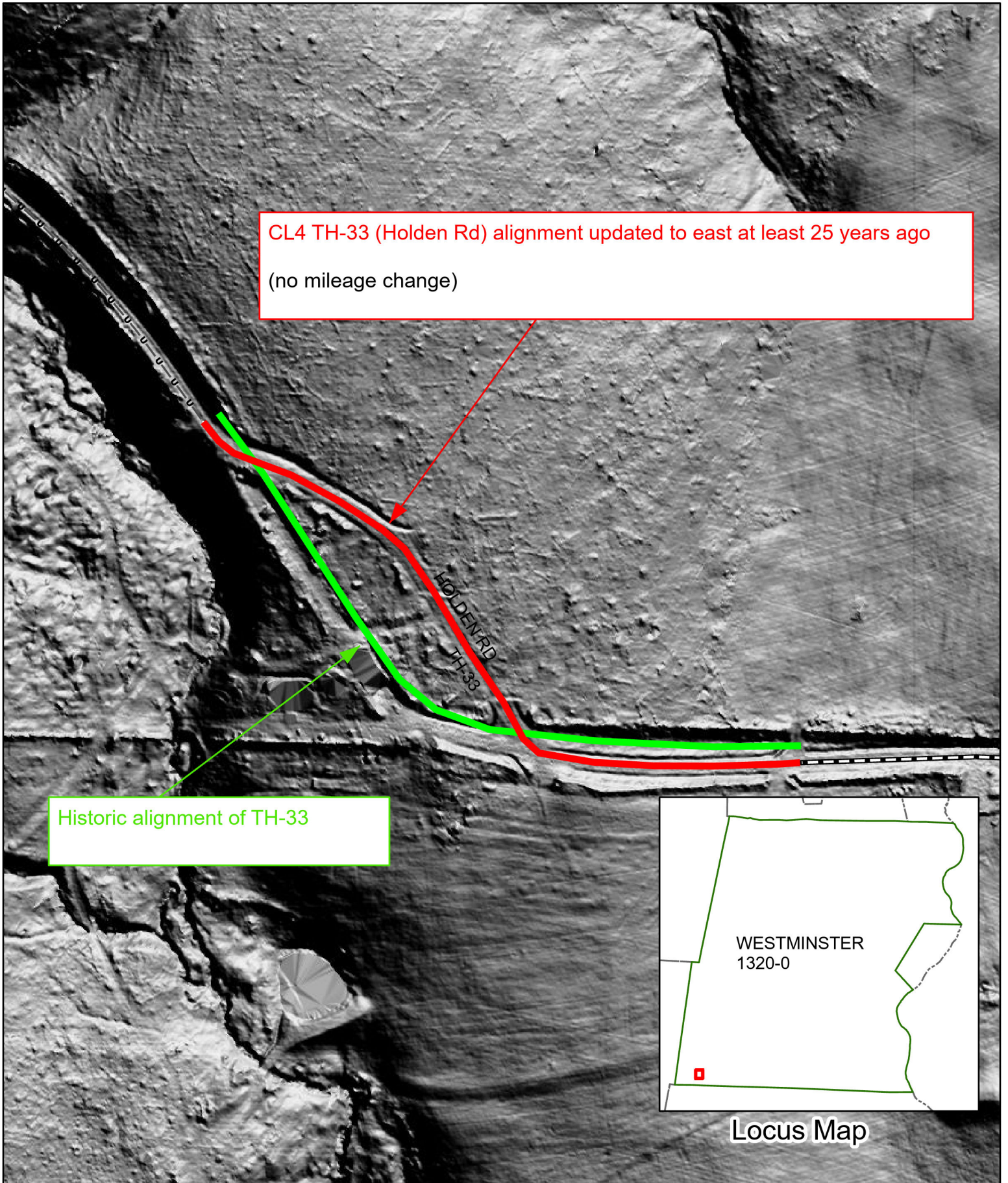
-0.01 mi CL3 TH-46 remeasured
 (CL3 from 0.15 to 0.14 mi)



Mileage Certificate Changes 2026

WARDSBORO
 (CTUA:1319-0)
 (CERTCODE:1319-0)





CL4 TH-33 (Holden Rd) alignment updated to east at least 25 years ago
(no mileage change)

Historic alignment of TH-33

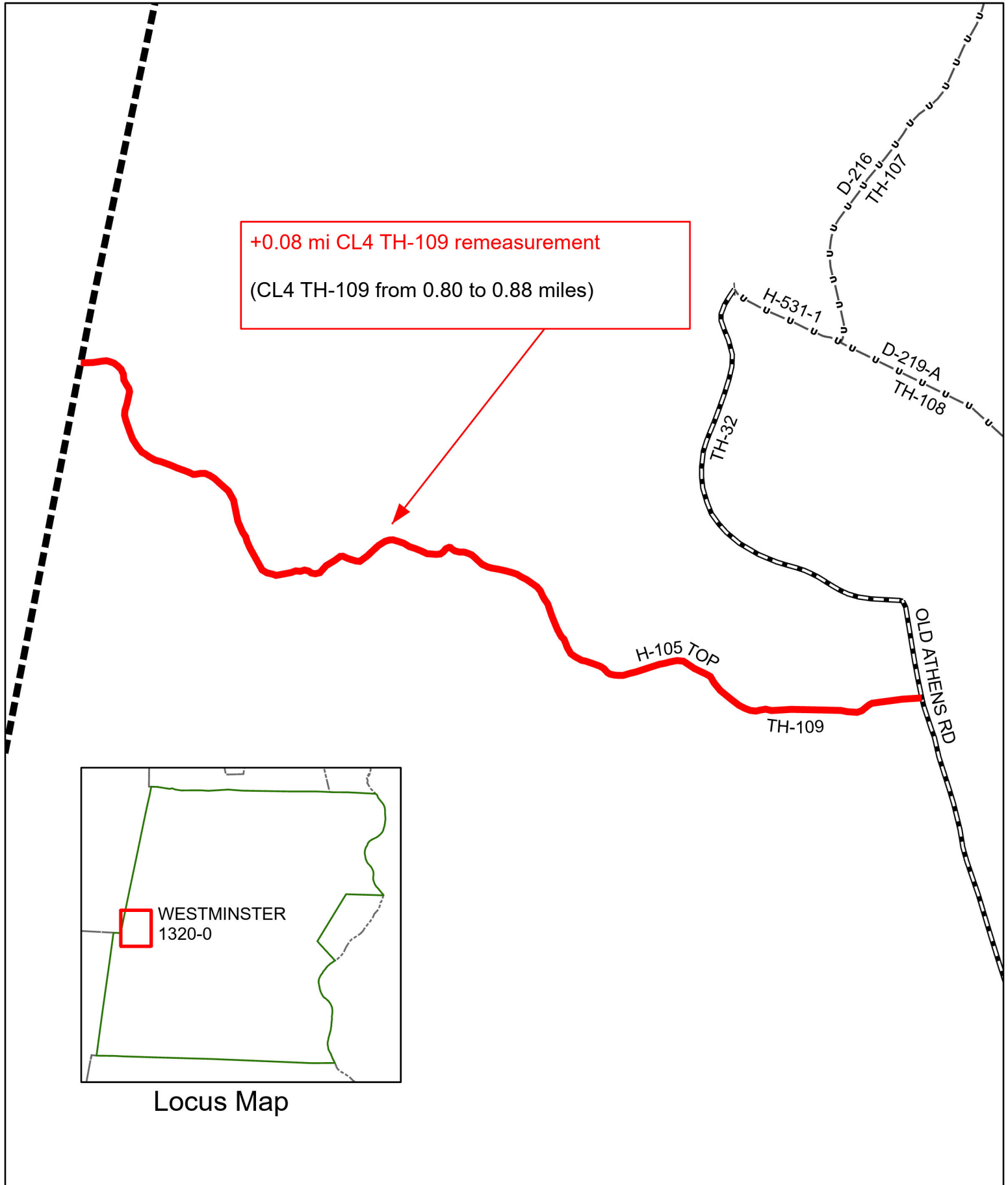


Locus Map

Mileage Certificate Changes 2026
WESTMINSTER TH-33
(CTUA:1320-0)
(CERTCODE:1320-0)

Mapping Section
Highway Division
Vermont Agency of Transportation -- March 4, 2026

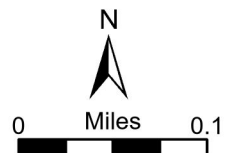


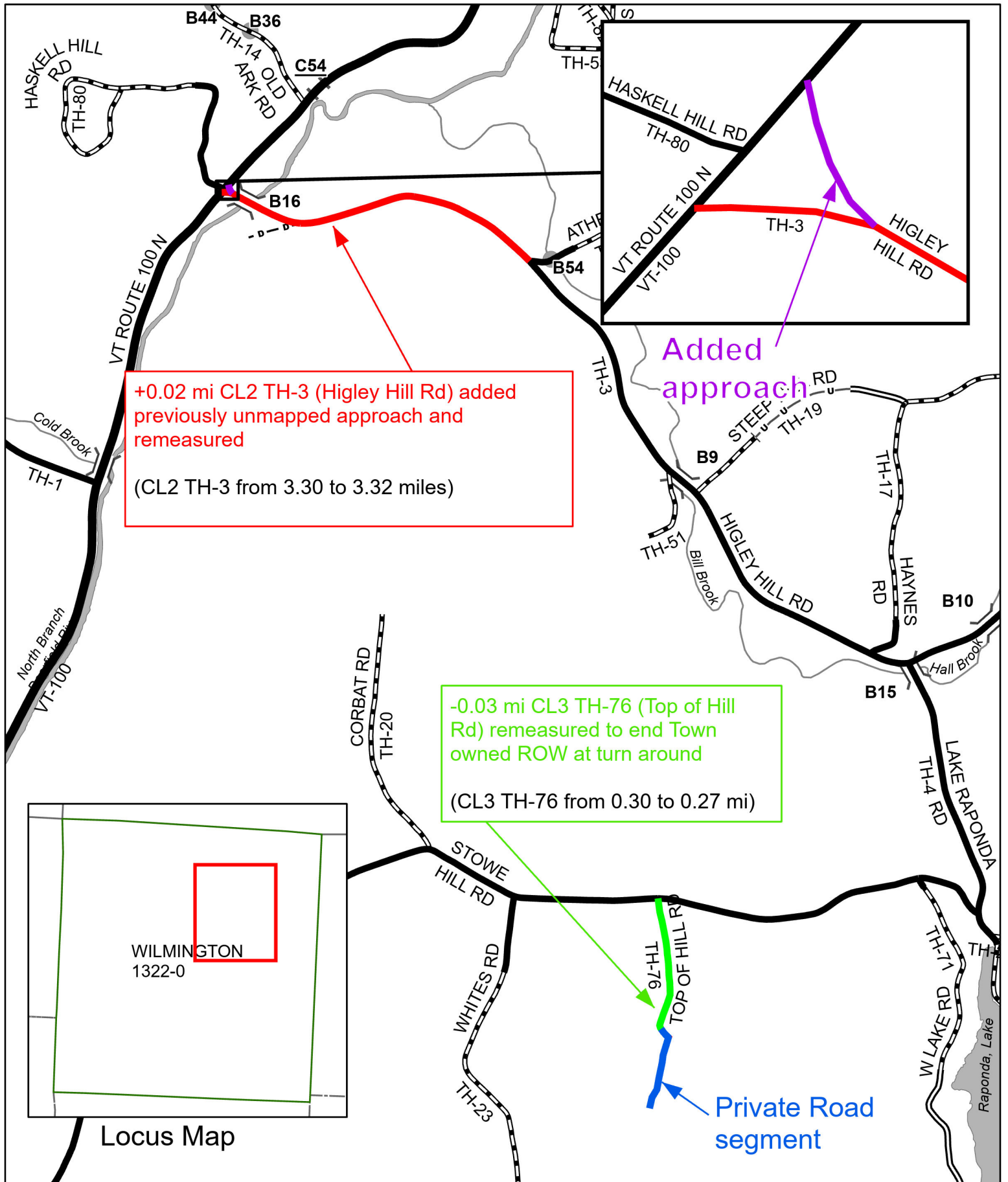


Mileage Certificate Changes 2026
WESTMINSTER TH-109

(CTUA:1320-0)
 (CERTCODE:1320-0)

Mapping Section
 Highway Division
 Vermont Agency of Transportation -- December 29, 2025



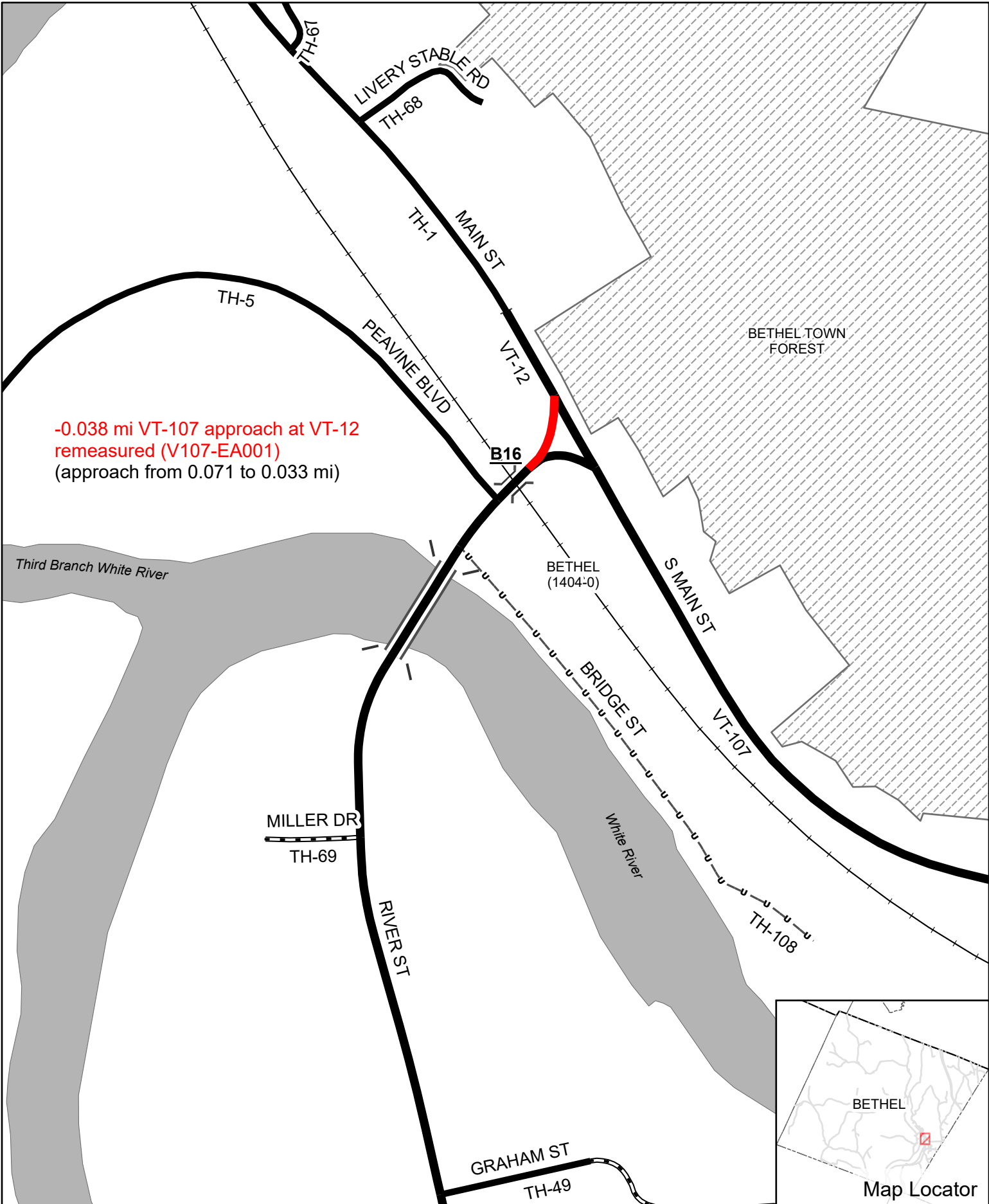


**Mileage Certificate Changes 2026
 WILMINGTON TH-3 AND TH-76**

(CTUA:1322-0)
 (CERTCODE:1322-0)

Mapping Section
 Highway Division
 Vermont Agency of Transportation -- December 30, 2025

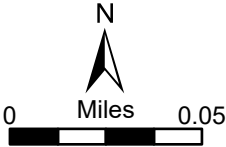


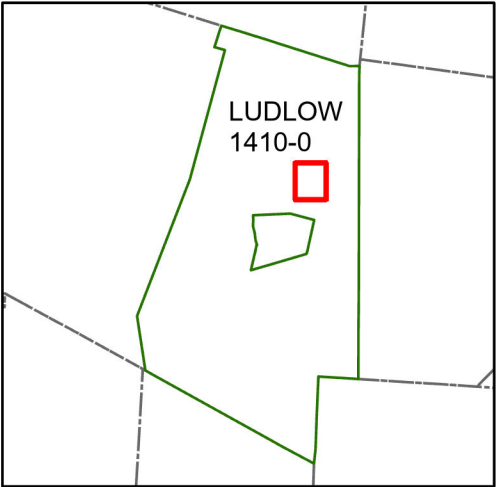
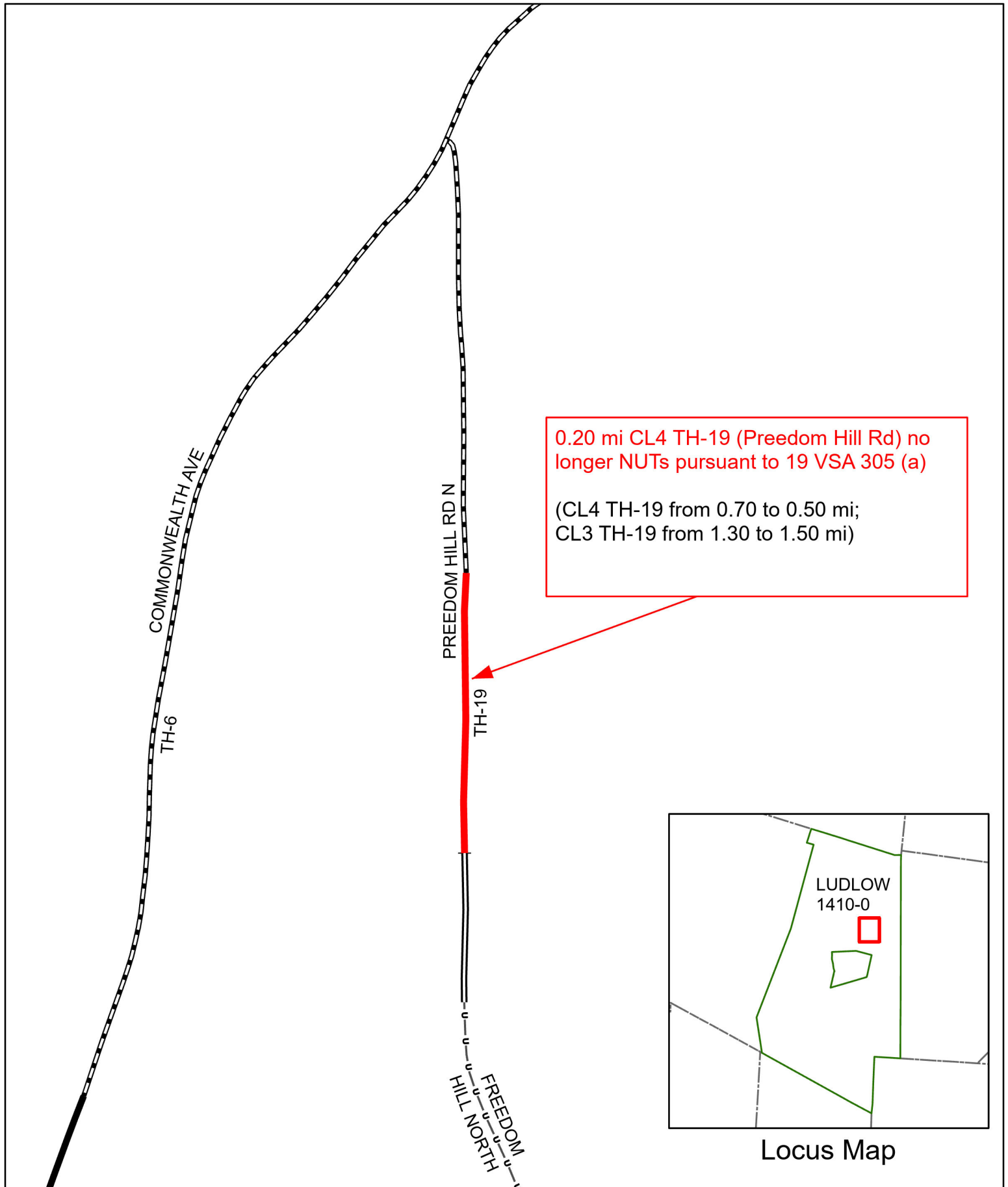


Mileage Certificate Changes 2026

BETHEL
(CTUA:1404-0)
(CERTCODE:1404-0)

Mapping Section
Division of Policy and Planning
Vermont Agency of Transportation -- February 5, 2026





Locus Map

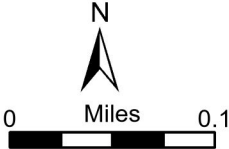
Mileage Certificate Changes 2026

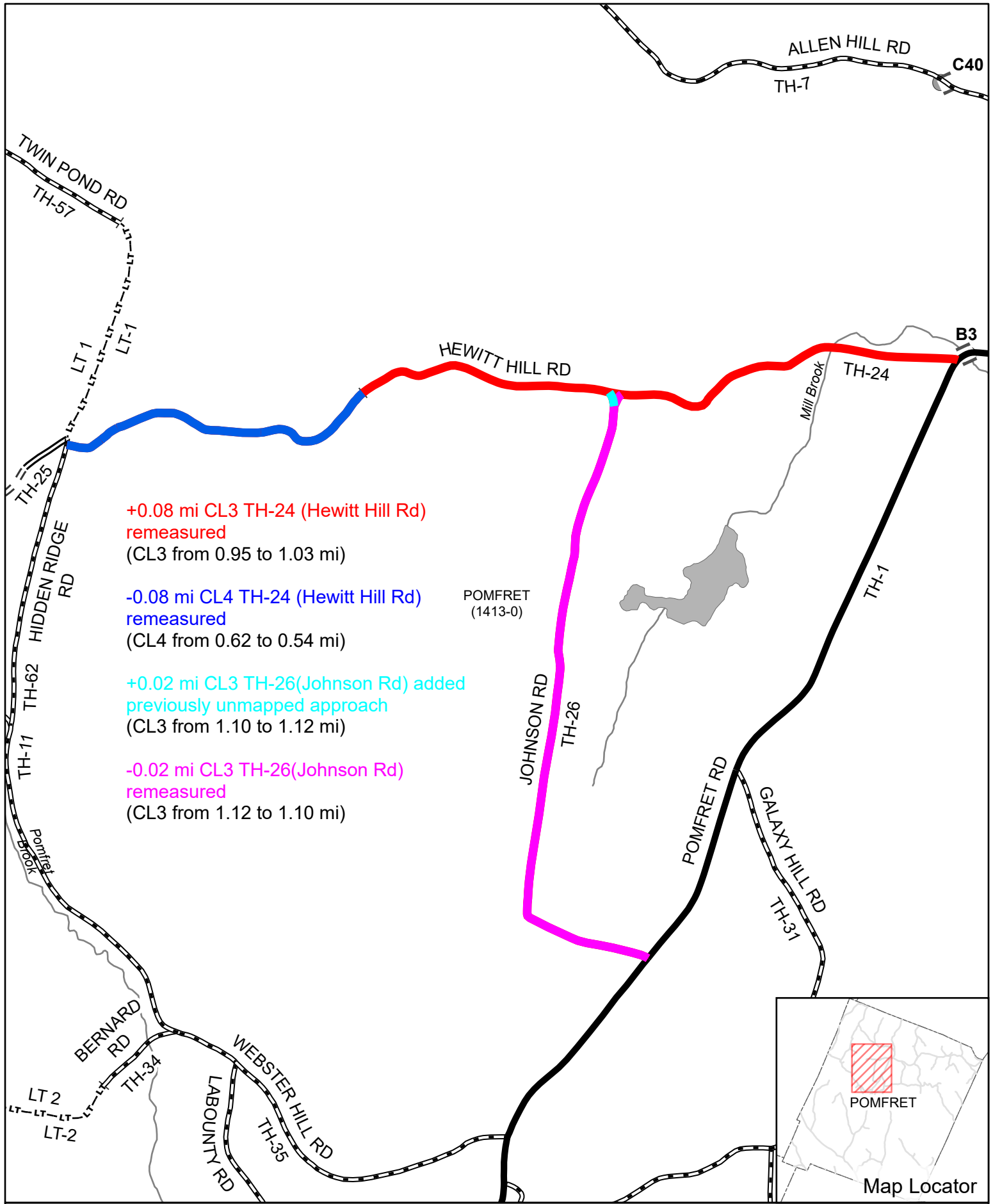
LUDLOW TH-19

(CTUA:1410-0)

(CERTCODE:1410-0)

Mapping Unit
Highway Division
Vermont Agency of Transportation -- February 27, 2026

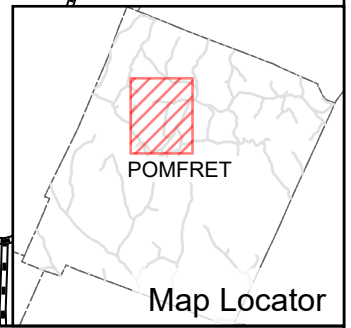
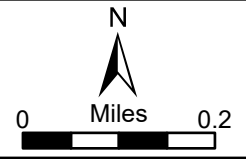




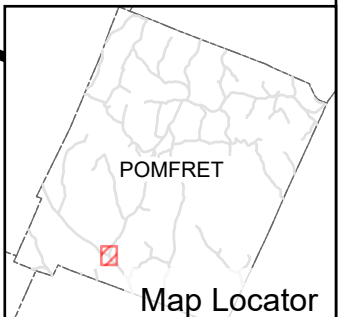
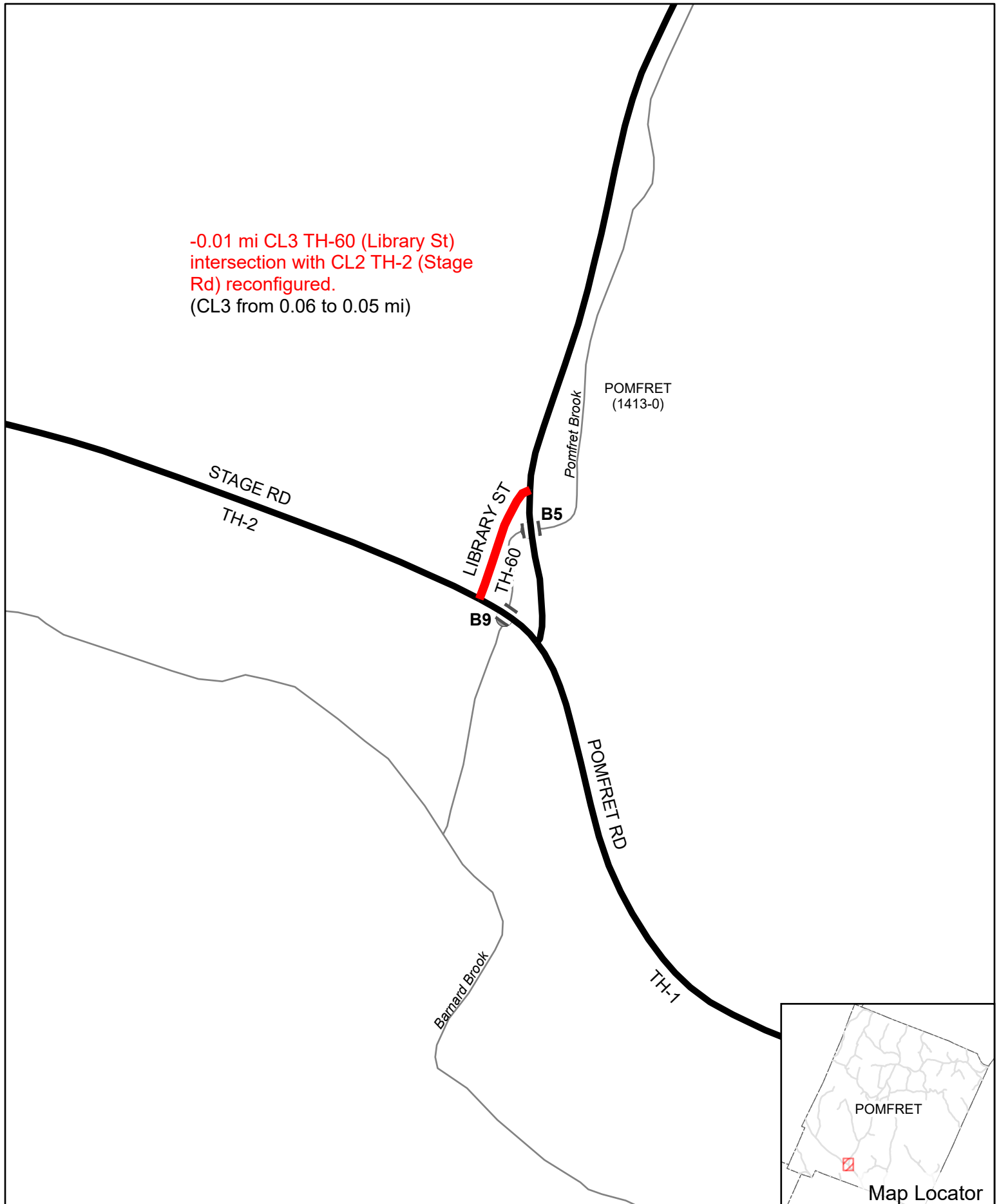
Mileage Certificate Changes 2026

POMFRET
 (CTUA:1413-0)
 (CERTCODE:1413-0)

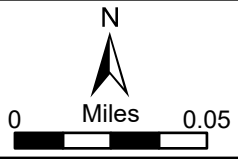
Mapping Section
 Division of Policy and Planning
 Vermont Agency of Transportation -- April 3, 2026

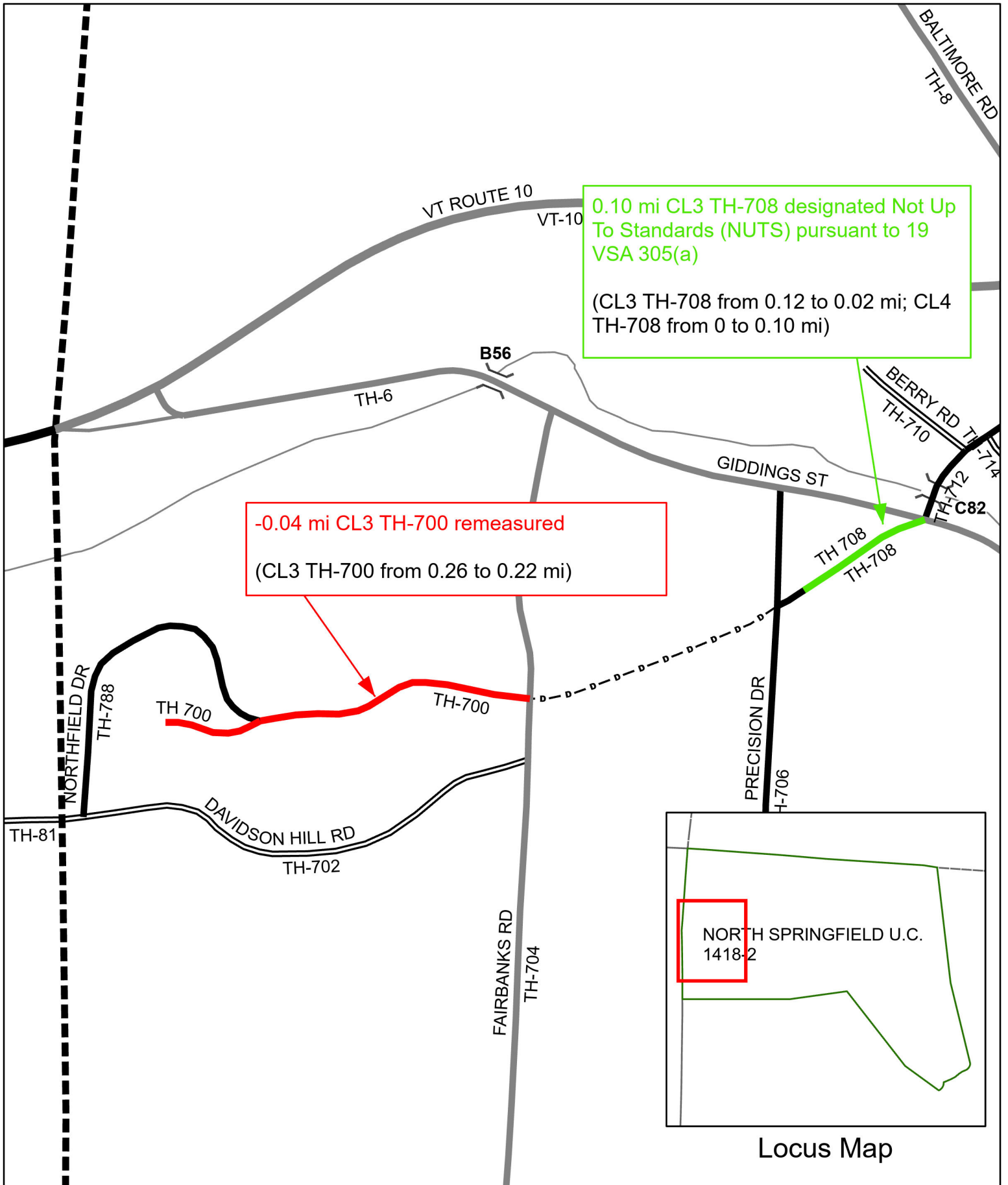


-0.01 mi CL3 TH-60 (Library St)
intersection with CL2 TH-2 (Stage
Rd) reconfigured.
(CL3 from 0.06 to 0.05 mi)



Mileage Certificate Changes 2026
POMFRET
(CTUA:1413-0)
(CERTCODE:1413-0)



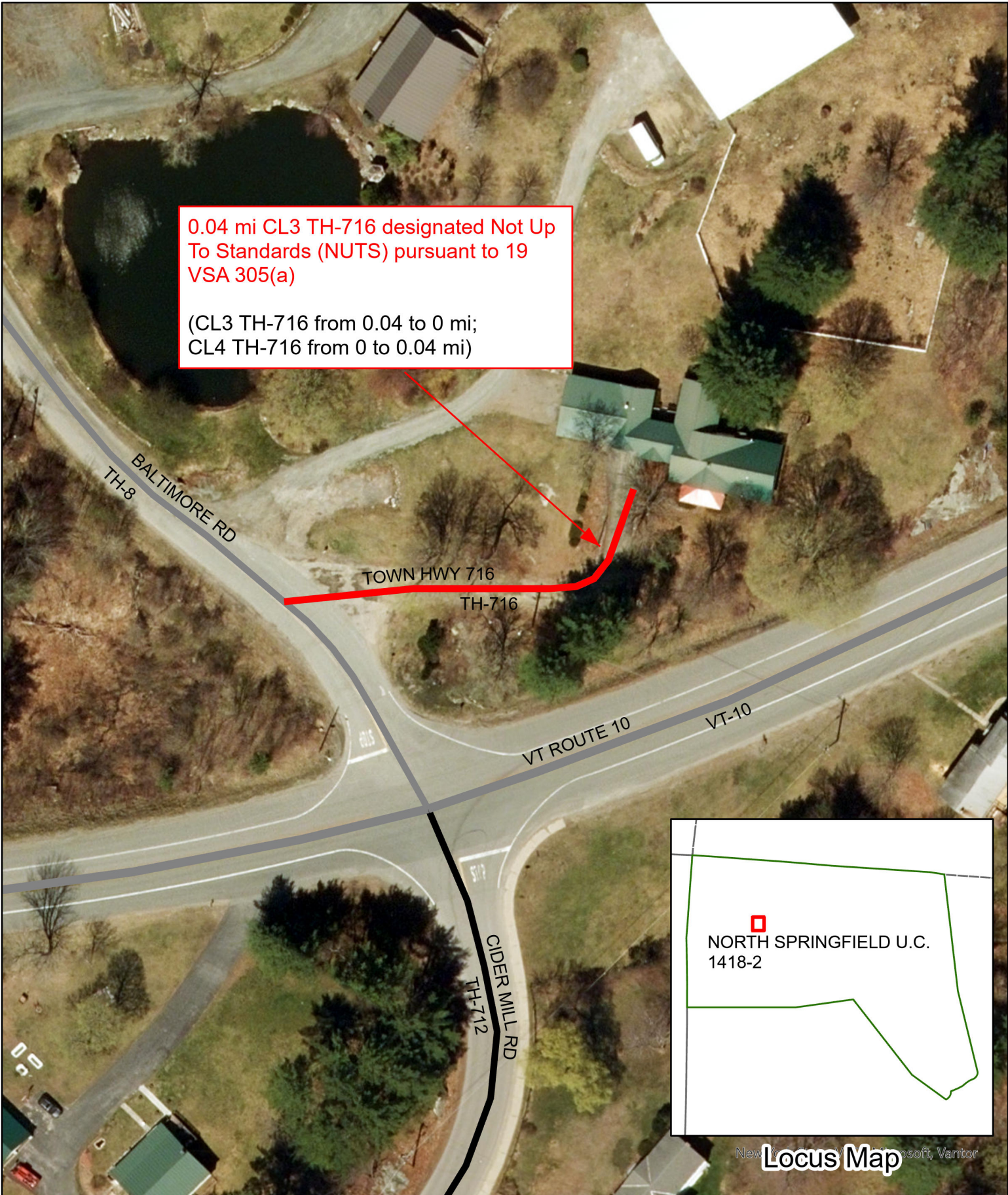


Mileage Certificate Changes 2026
NORTH SPRINGFIELD U. C. TH-700 AND TH-708

(CTUA:1418-2)
 (CERTCODE:1418-0)

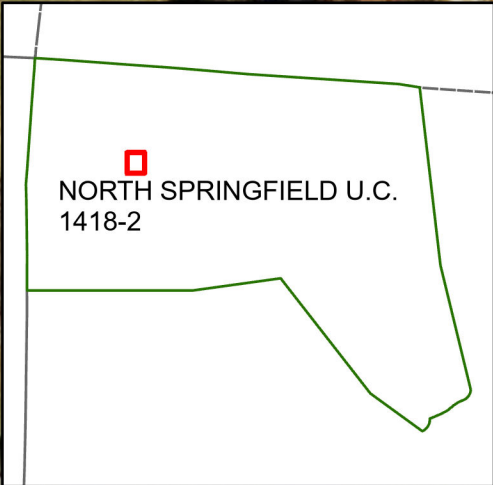
Mapping Section
 Highway Division
 Vermont Agency of Transportation -- December 23, 2025





0.04 mi CL3 TH-716 designated Not Up To Standards (NUTS) pursuant to 19 VSA 305(a)

(CL3 TH-716 from 0.04 to 0 mi;
CL4 TH-716 from 0 to 0.04 mi)



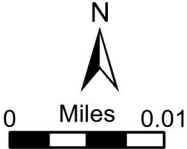
New York, Microsoft, Vantor

Locus Map

Mileage Certificate Changes 2026
NORTH SPRINGFIELD U.C. TH-716

(CTUA:1418-2)
(CERTCODE:1418-0)

Mapping Section
Highway Division
Vermont Agency of Transportation -- December 23, 2025



+0.02 mi CL3 TH-724 (School St) added
previously unmapped approach

(CL3 TH-724 from 0.47 to 0.49 mi)

TH-724
SCHOOL ST

GIDDINGS ST
TH-6

B48

TH-726

NORTH SPRINGFIELD U.C.
1418-2

Locus Map

Mileage Certificate Changes 2026
NORTH SPRINGFIELD U.C. TH-724

(CTUA:1418-2)
(CERTCODE:1418-0)

Mapping Section
Highway Division
Vermont Agency of Transportation -- December 23, 2025



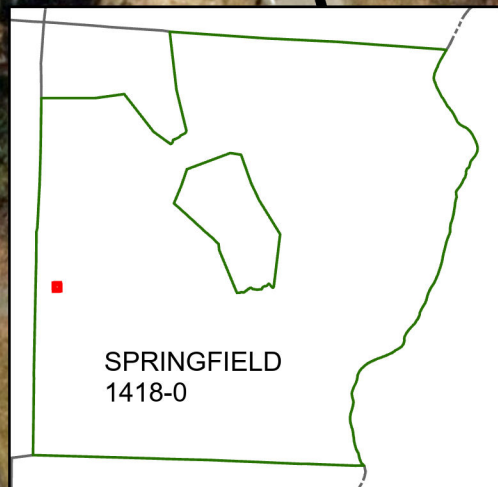
0.03 mi CL3 TH-17 designated Not Up to Standards (NUTS) pursuant to 19 VSA 305(a)

(CL3 TH-17 from 0.65 to 0.62 mi;
CL4 TH-17 from 0 to 0.03 mi)



CHESTER RD
VT-11

DANNON RD



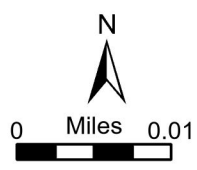
SPRINGFIELD
1418-0

New (C) Microsoft, Vantor
Locus Map

**Mileage Certificate Changes 2026
SPRINGFIELD TH-17**

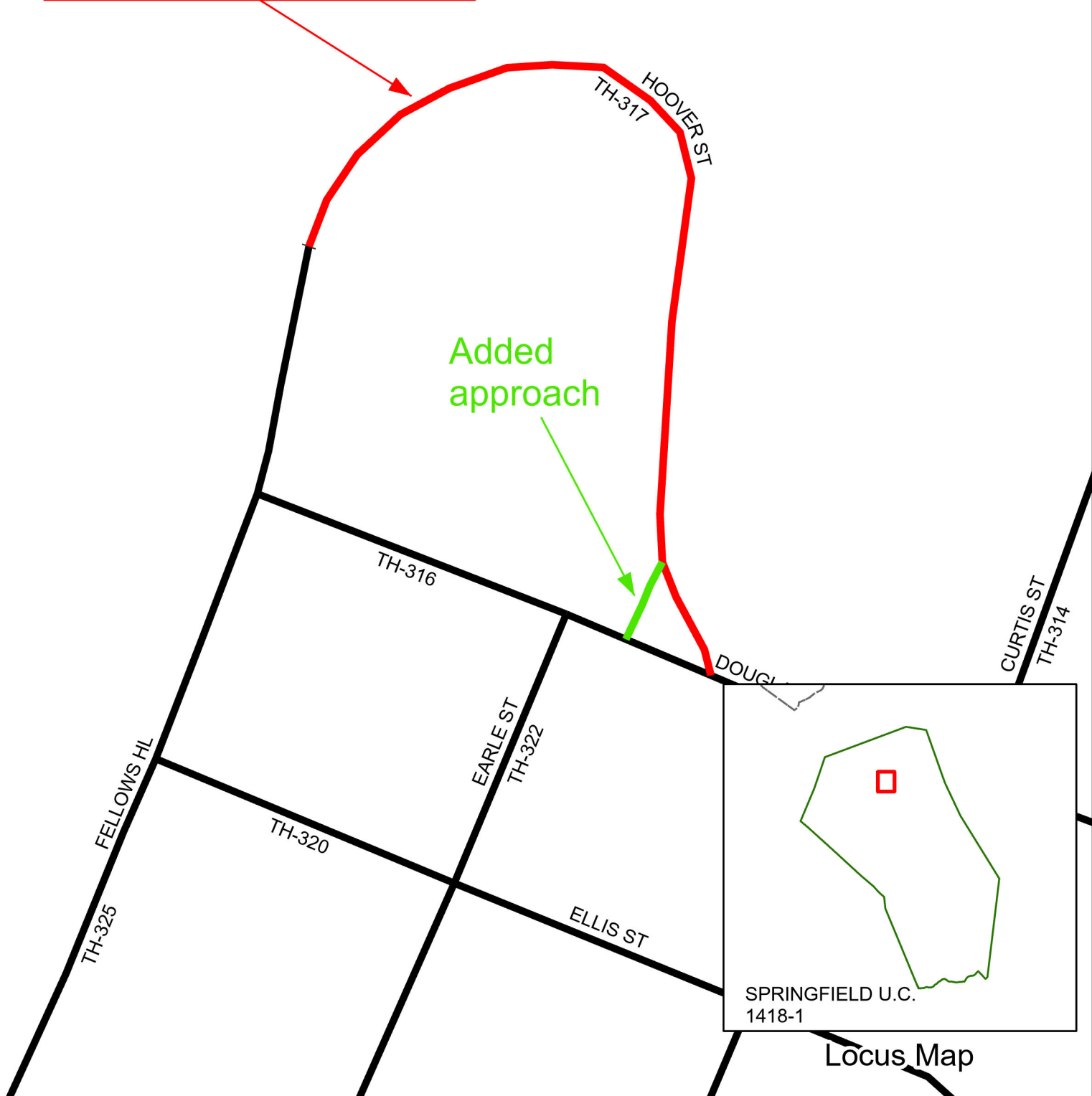
(CTUA:1418-0)
(CERTCODE:1418-0)

Mapping Section
Highway Division
Vermont Agency of Transportation -- December 23, 2025



+0.03 mi CL3 TH-317 (Hoover St)
added previously unmapped approach
and remeasured

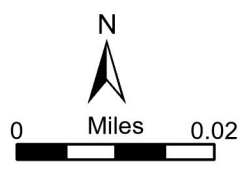
(CL3 TH-317 from 0.13 to 0.16 mi)

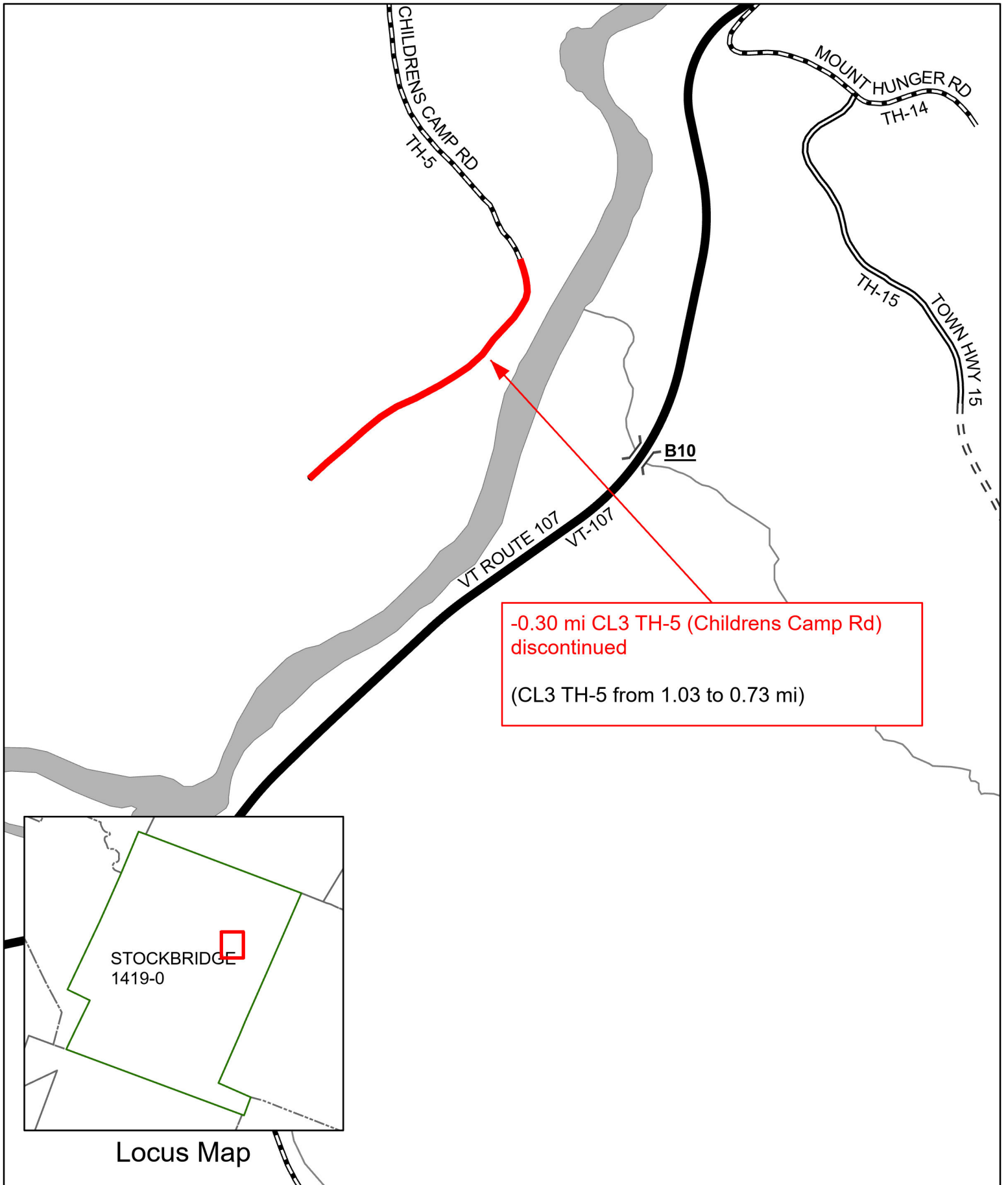


Mileage Certificate Changes 2026
SPRINGFIELD U.C. TH-317

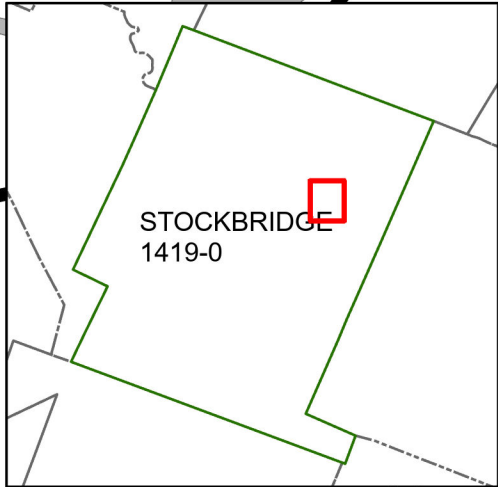
(CTUA:1418-1)
(CERTCODE:1418-0)

Mapping Section
Highway Division
Vermont Agency of Transportation -- December 23, 2025





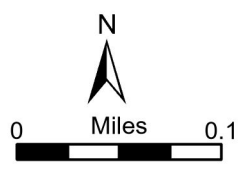
-0.30 mi CL3 TH-5 (Childrens Camp Rd) discontinued
 (CL3 TH-5 from 1.03 to 0.73 mi)

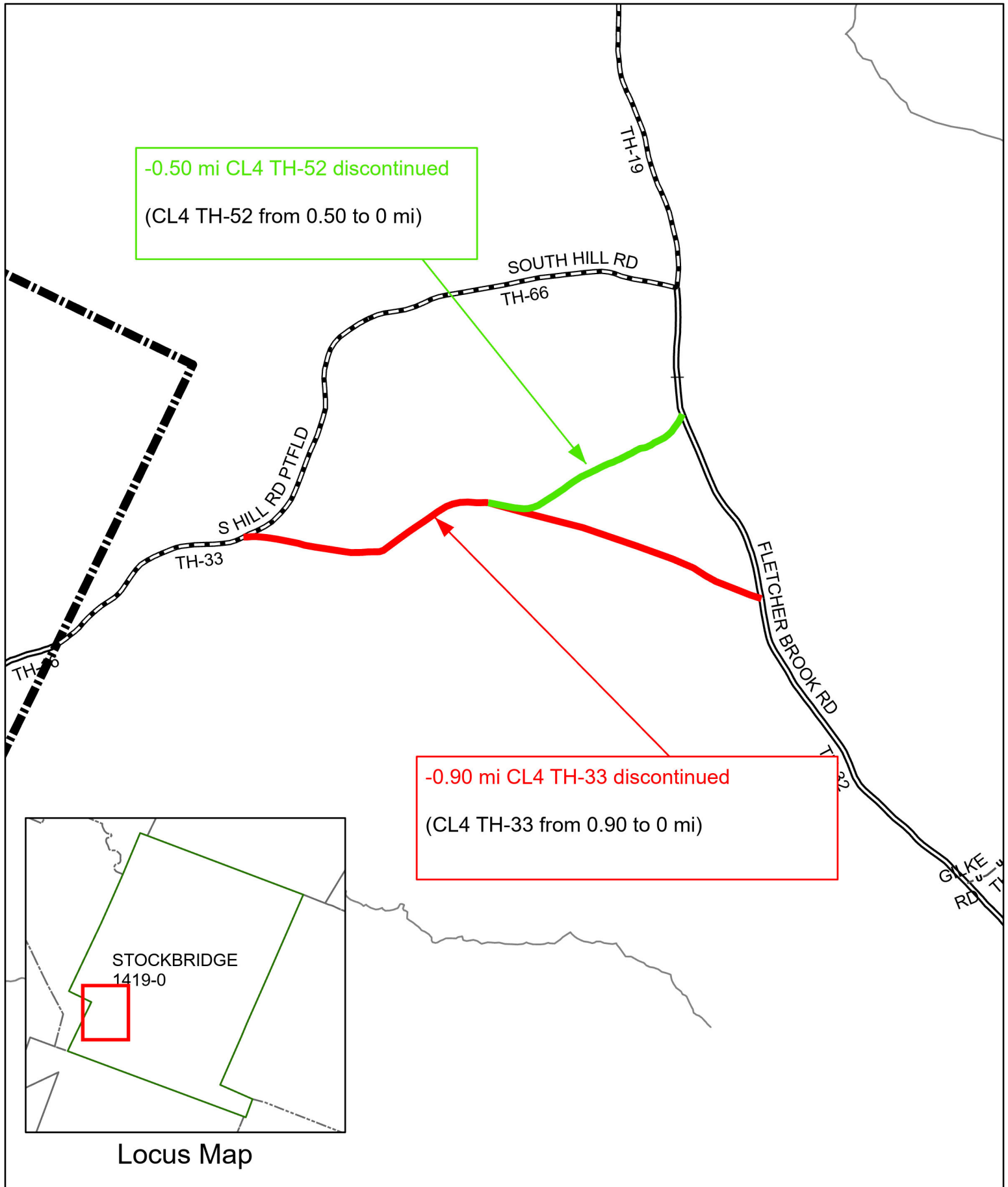


Locus Map

Mileage Certificate Changes 2026
STOCKBRIDGE TH-5

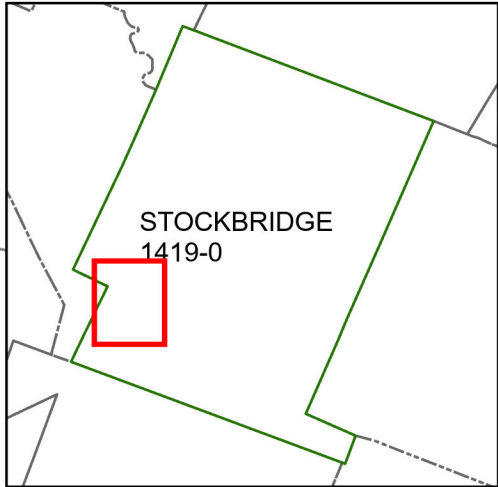
(CTUA:1419-0)
 (CERTCODE:1419-0)





-0.50 mi CL4 TH-52 discontinued
 (CL4 TH-52 from 0.50 to 0 mi)

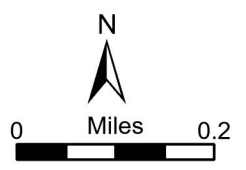
-0.90 mi CL4 TH-33 discontinued
 (CL4 TH-33 from 0.90 to 0 mi)



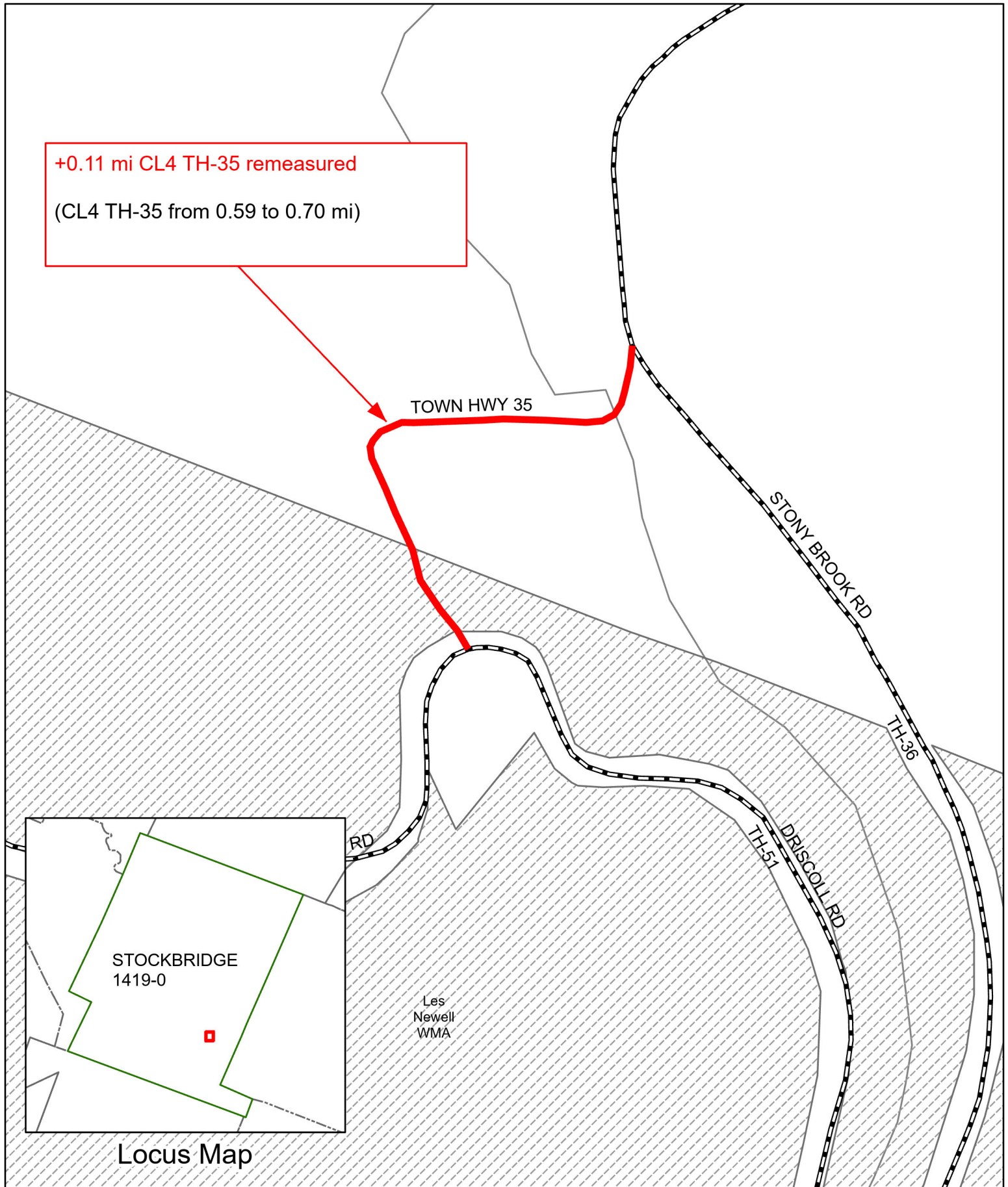
Locus Map

Mileage Certificate Changes 2026
STOCKBRIDGE TH-33 AND TH-52

(CTUA:1419-0)
 (CERTCODE:1419-0)



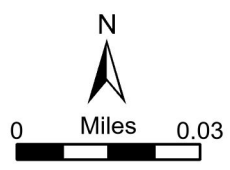
+0.11 mi CL4 TH-35 remeasured
(CL4 TH-35 from 0.59 to 0.70 mi)

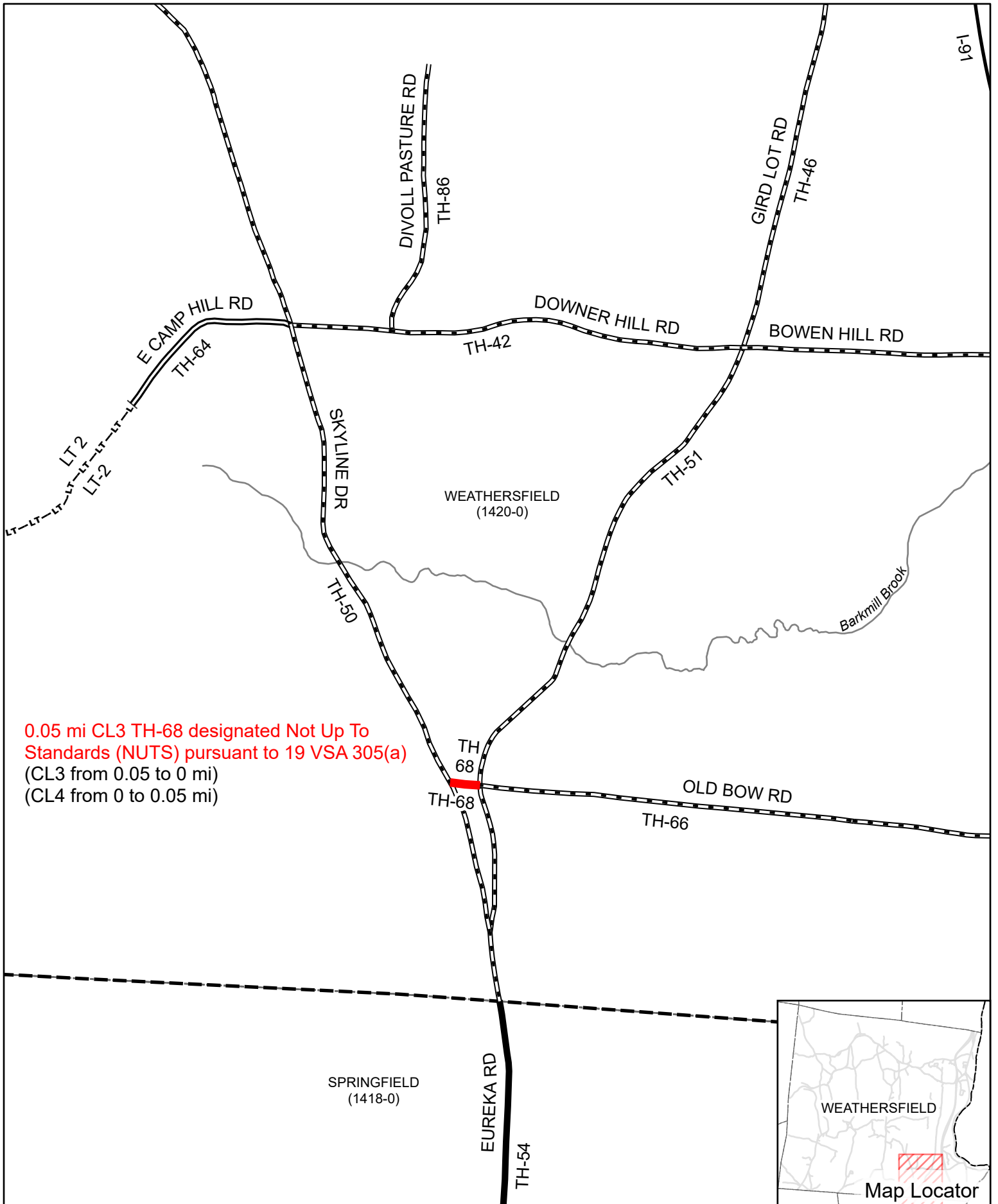


Mileage Certificate Changes 2026
STOCKBRIDGE TH-35

(CTUA:1419-0)
(CERTCODE:1419-0)

Mapping Section
Highway Division
Vermont Agency of Transportation -- December 24, 2025





0.05 mi CL3 TH-68 designated Not Up To Standards (NUTS) pursuant to 19 VSA 305(a)
 (CL3 from 0.05 to 0 mi)
 (CL4 from 0 to 0.05 mi)

Mileage Certificate Changes 2026
WEATHERSFIELD

(CTUA:1420-0)
 (CERTCODE:1420-0)

