

Highway Changes Prompted by 2023 Mileage Certificates

Vermont Agency of Transportation

VTrans_notify_rpt

Contact: Kerry Alley, GIS Professional III, Email: kerry.alley@vermont.gov

Thursday, June 29, 2023

Report Location:

https://vtransmaps.vermont.gov/Maps/Publications/MileageCertificates/MileageAnnualUpdates/MileageAnnualUpdates/2023_StateHwyChanges.pdf

Town Highway Map Webpage: <https://vtrans.vermont.gov/planning/maps/town-maps>

(New "ancient" roads are listed under Reclassified/Remeasured)

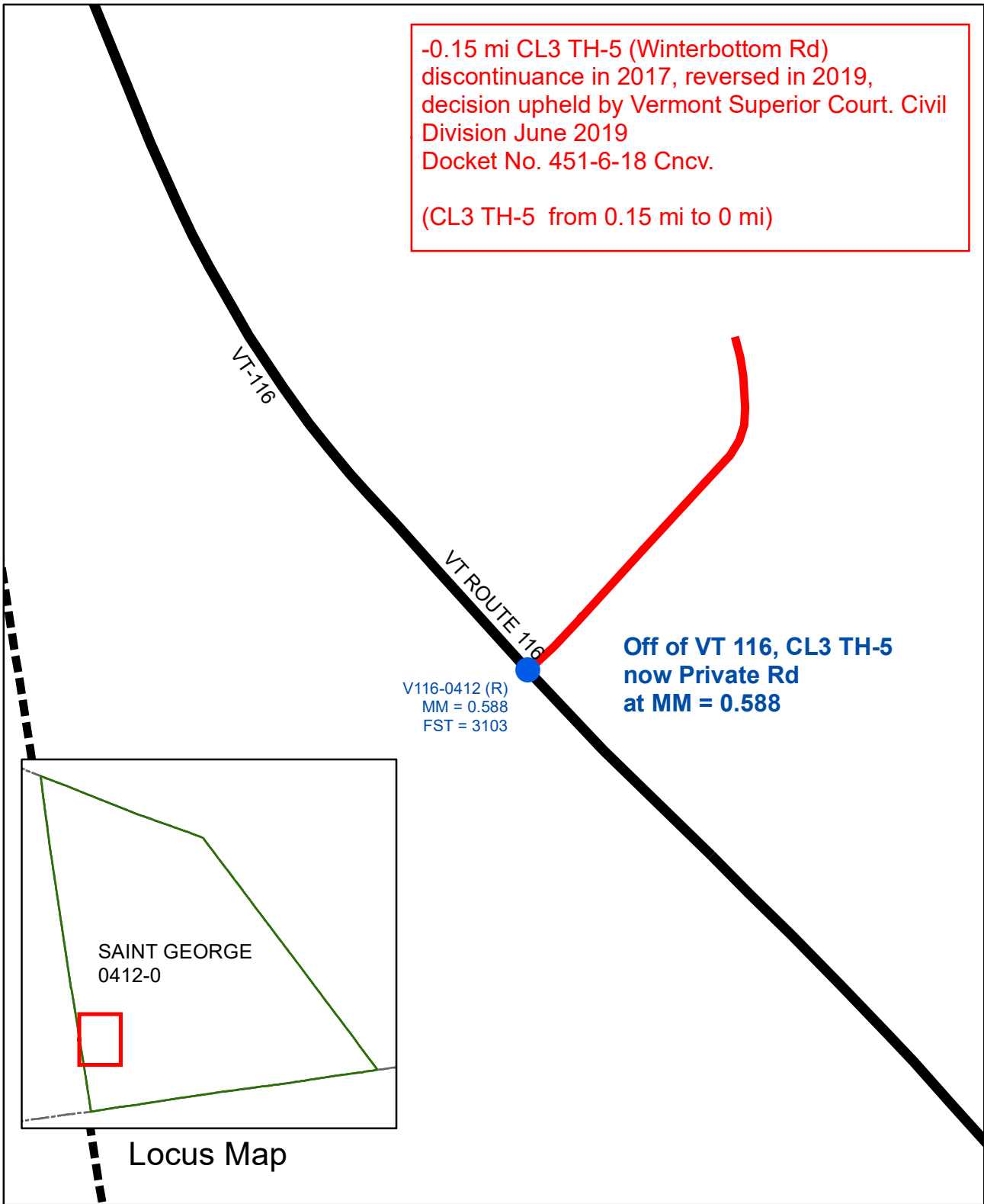
County	Town	New Highway Mileage	Reclassified/Remeasured	Discontinued Mileage	VTrans Notes
CHITTENDEN	SAINT GEORGE			-0.15 mi CL3 TH-5 (Winterbottom Rd) discontinuance in 2017, reversed in 2019, decision upheld by Vermont Superior Court. Civil Division June 2019	Off of VT 116, CL3 TH-5 now Private Rd at MM = 0.588
ESSEX	GUILDHALL	+0.02 mi US-2 realignment of intersection with VT-102 from a Y to a T due to bridge BB127 relocation project #12B466	-0.131 mi VT-102 realignment of intersection with US-2 from Y to a T due to bridge BB127 relocation project #12B466		US-2 realignment at intersection with VT-102 due to bridge BB127 relocation VT-102 realignment at intersection with US-2 due to bridge BB127 relocation
FRANKLIN	HIGHGATE	+0.34 mi CL3 TH-74 (Thak Blvd) new road	-0.02 mi CL2 TH-6 (Saint Armand Rd) reconfigured intersection Y to T at US-7 0.15 mi CL4-NUTS TH-18 (Fortin Rd) no longer NUTS (now fully CL3)		Off US-7, CL2 TH-6 intersection reconfigured from Y to T, now at MM = 5.168, east (right) side
FRANKLIN	SAINT ALBANS CITY		Mileage adjustments due to improved boundary geometry and remeasurement: +0.042 mi Saint Albans State Highway +0.017 mi CL2 TH-11 (Fairfax St) +0.04 mi CL3 TH-65 (Industrial Park Rd) remeasured including both carriageways	-0.05 mi CL3 TH-123 Deal St discontinued	Saint Albans State Highway (N9720) remeasured between ETE_MM = 0.00 to ETE_MM = 0.661 (at beginning of divided hwy) to re-allocate mileage between the City and Town. Saint Albans City (N97200612) Remeasured between TWN_MM = 0.00 and TWN_MM = 0.101 (T/L) Saint Albans Town (N97200613) Remeasured between TWN_MM=0.00 and TWN_MM=0.560 Recalibrated (delta = -0.042) between TWN_MM = 0.560 and TWN_MM=0.948 **No change in ETE_MM except at T/L, max ETE_MM = 1.049 **Westbound lanes carry same TWN_MM values as eastbound lanes

(New "ancient" roads are listed under Reclassified/Remeasured)

<i>County</i>	<i>Town</i>	<i>New Highway Mileage</i>	<i>Reclassified/Remeasured</i>	<i>Discontinued Mileage</i>	<i>VTrans Notes</i>
FRANKLIN	SAINT ALBANS TOWN	+0.39 mi CL3 TH-105 (Allaire Dr) new road +0.25 mi CL3 TH-106 (Ridgeview Ave) new road	Mileage adjustments due to improved boundary geometry and remeasurement: -0.042 mi Saint Albans State Highway +0.006 mi CL2 TH-10 (Fairfax St)		Saint Albans State Highway (N9720) remeasured between ETE_MM = 0.00 to ETE_MM = 0.661 (at beginning of divided hwy) to re-allocate mileage between the City and Town. Saint Albans City (N97200612) Remeasured between TWN_MM = 0.00 and TWN_MM = 0.101 (T/L) Saint Albans Town (N97200613) Remeasured between TWN_MM=0.00 and TWN_MM=0.560 Recalibrated (delta = -0.042) between TWN_MM = 0.560 and TWN_MM=0.948 **No change in ETE_MM except at T/L, max ETE_MM = 1.049 **Westbound lanes carry same TWN_MM values as eastbound lanes
ORANGE	BROOKFIELD		+0.02 mi CL3 TH-54 (Montgomery Rd) intersection realignment at VT-14 and remeasured +0.01 mi CL3 TH-54 remeasured east side -0.07 mi CL4 TH-54 reameasured		Off VT-14, CL3 TH-54 centerline updated to reflect perpendicular approach, now at MM = 0.97, east (right) side Off VT-65, CL4 TH-20 centerline moved to reflect correct intersection location, now at MM = 1.255, west (right) side
RUTLAND	PITTSFORD	+0.02 mi CL2 TH-6 (Corn Hill Rd) new approach to VT-3			Off of VT-3, new approach at MM 2.429 of +0.02 mi CL2 TH-6 (Corn Hill Rd)
WASHINGTON	CABOT	+0.02 mi LT-6 due to US-2 realignment and bridge B88 relocation project #78d347	-0.012 mi US-2 realignment due to bridge B88 relocation project # 78d347		US-2 realignment from bridge B88 relocation project # 78d347; LT-6 off of US-2 0.02 mi NE of bridge 88

-0.15 mi CL3 TH-5 (Winterbottom Rd)
discontinuance in 2017, reversed in 2019,
decision upheld by Vermont Superior Court. Civil
Division June 2019
Docket No. 451-6-18 Cncv.

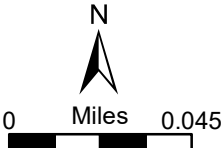
(CL3 TH-5 from 0.15 mi to 0 mi)



Mileage Certificate Changes 2023
SAINT GEORGE

(CTUA:0412-0)
(CERTCODE:0412-0)

Mapping Section
Division of Policy and Planning
Vermont Agency of Transportation -- March 20, 2023



Changes due to updated line work and realignment of US-2 and VT-102 due to bridge BB127 relocation project # 12b466

+0.020 mi US-2 (State Hwy) due to realignment of intersection with VT-102 from a Y to a T

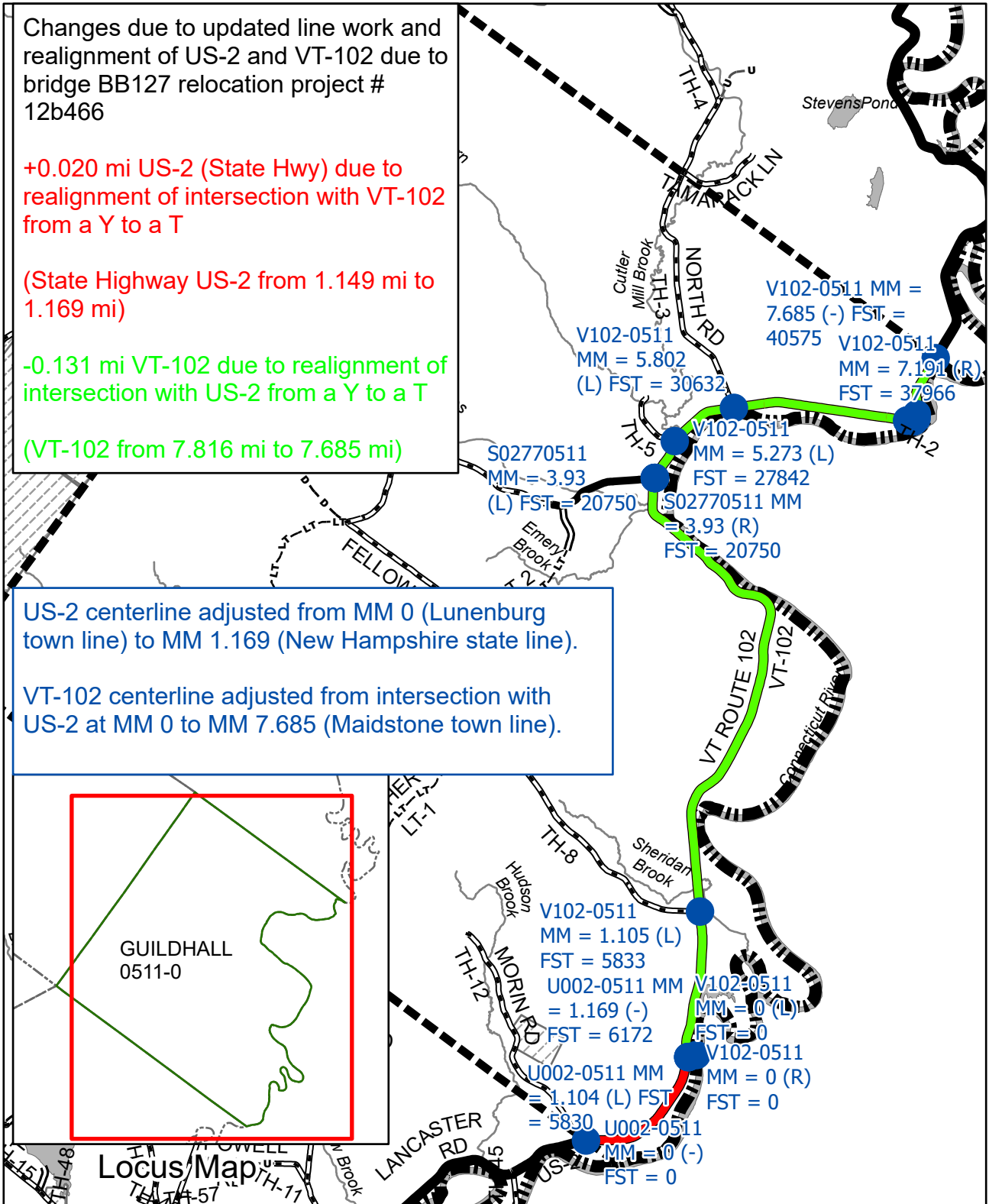
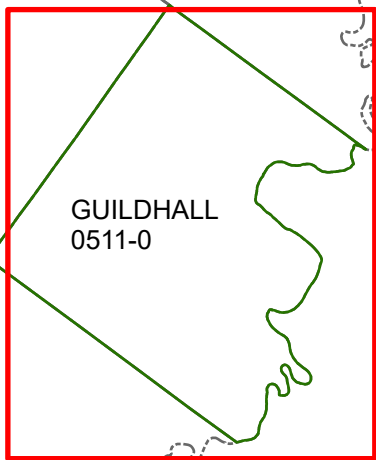
(State Highway US-2 from 1.149 mi to 1.169 mi)

-0.131 mi VT-102 due to realignment of intersection with US-2 from a Y to a T

(VT-102 from 7.816 mi to 7.685 mi)

US-2 centerline adjusted from MM 0 (Lunenburg town line) to MM 1.169 (New Hampshire state line).

VT-102 centerline adjusted from intersection with US-2 at MM 0 to MM 7.685 (Maidstone town line).

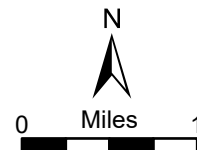


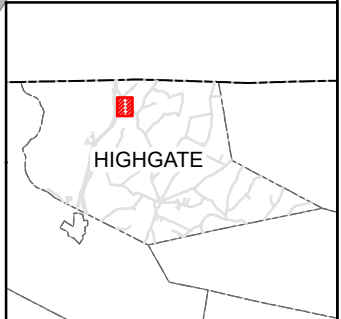
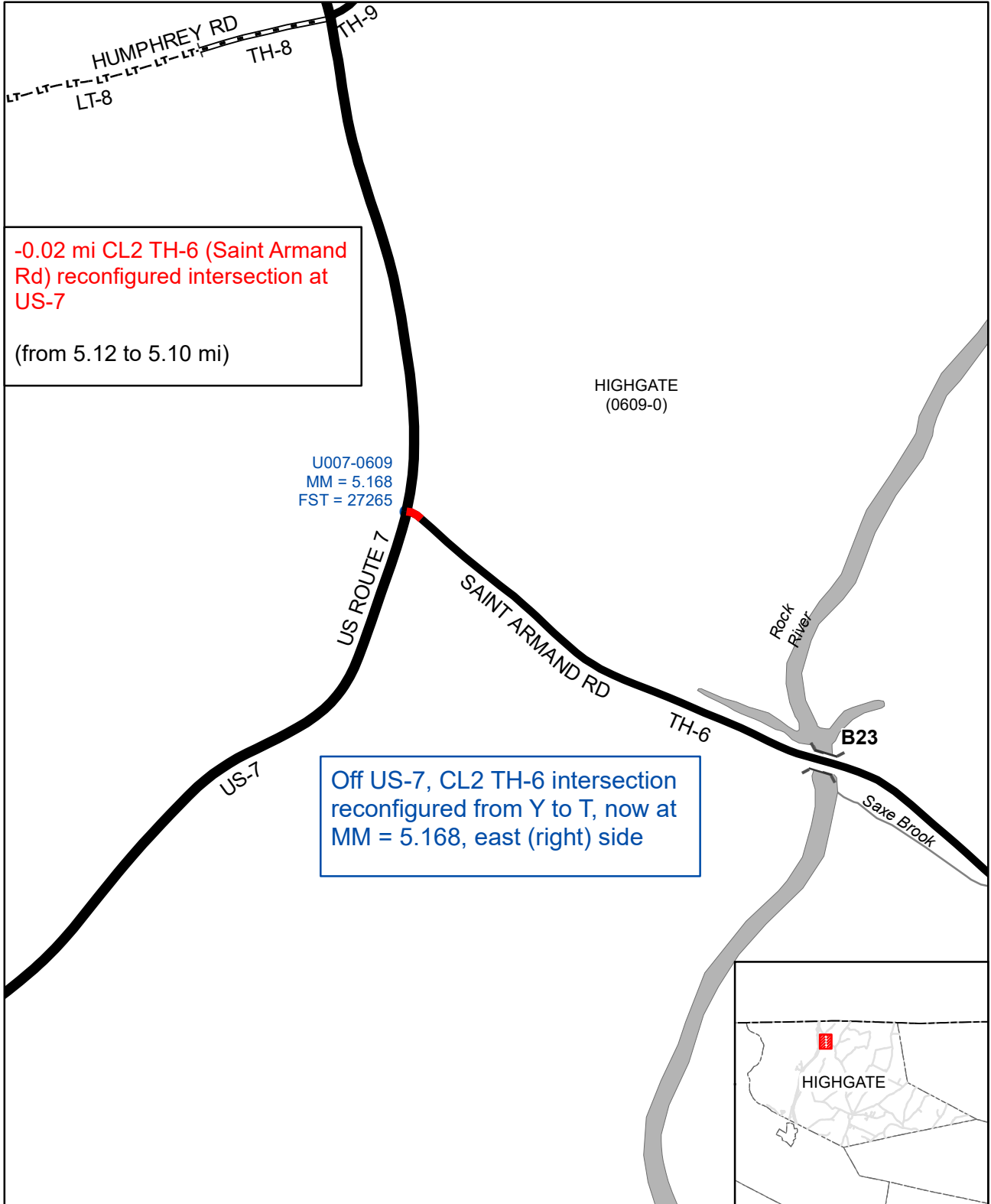
Mileage Certificate Changes 2023

GUILDHALL

(CTUA:0511-0)
(CERTCODE:0511-0)

Mapping Section
Division of Policy and Planning
Vermont Agency of Transportation -- February 7, 2023



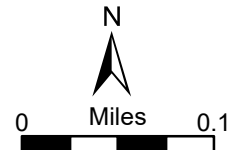


Mileage Certificate Changes 2023

HIGHGATE

(CTUA:0609-0)
 (CERTCODE:0609-0)

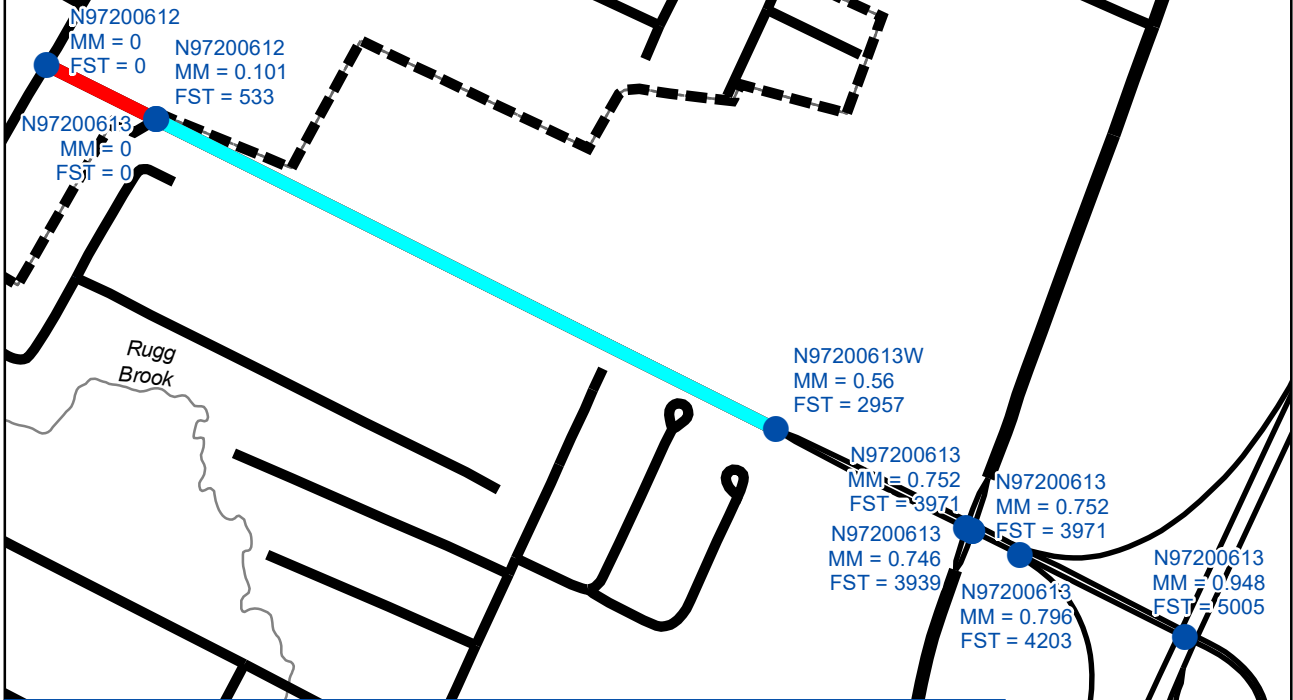
Mapping Section
 Division of Policy and Planning
 Vermont Agency of Transportation -- March 23, 2023



Mileage adjustments due to improved boundary geometry and remeasurement:

+0.042 mi Saint Albans State Highway
(from 0.059 to 0.101 mi)

-0.042 mi Saint Albans State Highway
(from 0.990 to 0.948)

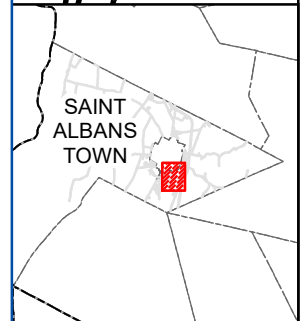


Saint Albans State Highway (**N9720**) remeasured between ETE_MM = 0.00 to ETE_MM = 0.661 (at beginning of divided hwy) to re-allocate mileage between the City and Town.

Saint Albans City (**N97200612**)
Remeasured between TWN_MM = 0.00 and TWN_MM = 0.101 (T/L)

Saint Albans Town (**N97200613**)
Remeasured between TWN_MM=0.00 and TWN_MM=0.560
Recalibrated (delta = -0.042) between TWN_MM = 0.560 and TWN_MM=0.948

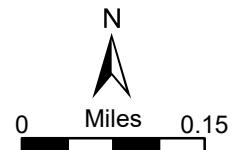
**No change in ETE_MM except at T/L, max ETE_MM = 1.049
**Westbound lanes carry same TWN_MM values as eastbound lanes



Mileage Certificate Changes 2023 SAINT ALBANS CITY / TOWN

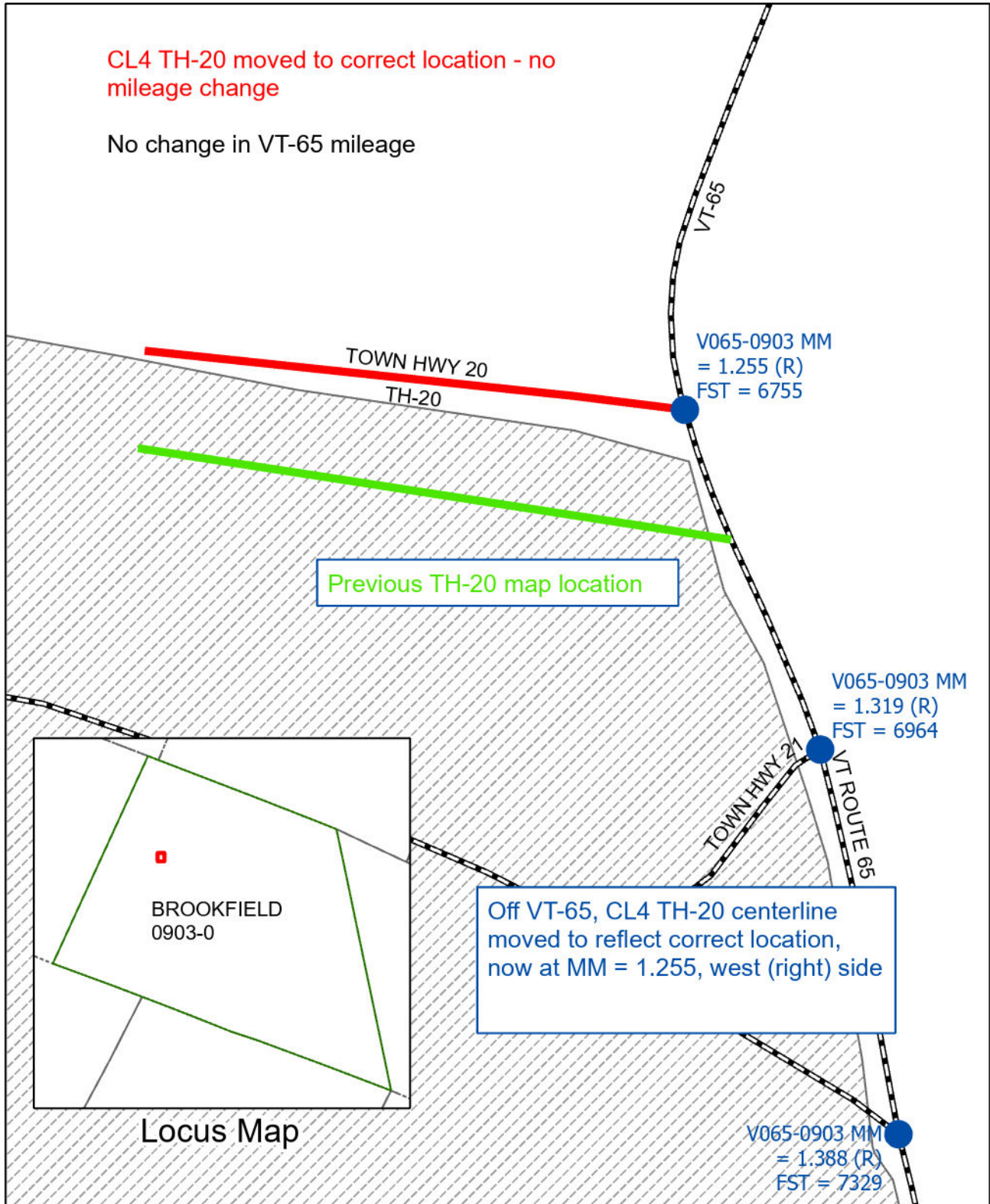
Mapping Section
Division of Policy and Planning
Vermont Agency of Transportation -- April 3, 2023

(CTUA:0612-0, 0613-0)
(CERTCODE:0612-0, 0613-0)



CL4 TH-20 moved to correct location - no mileage change

No change in VT-65 mileage



Off VT-65, CL4 TH-20 centerline moved to reflect correct location, now at MM = 1.255, west (right) side

Road Mapping Changes 2023 BROOKFIELD TH-20

(CTUA:0903-0)
(CERTCODE:0903-0)

Mapping Section
Division of Policy and Planning
Vermont Agency of Transportation -- April 25, 2023



+0.02 mi CL3 TH-54 (Montgomery Rd) intersection
realignment at VT-14 and remeasured

No change in VT-14 mileage

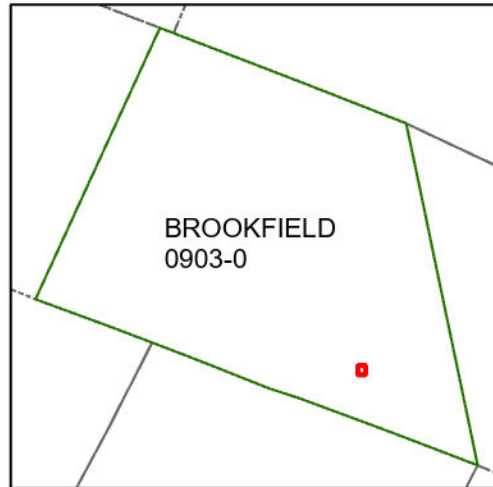
Previous TH-54 and VT 14
intersection configuration

VT ROUTE 14
VT-14

MONTGOMERY RD
TH-54

V014-0903 MM
= 0.97 (R)
FST = 5119

Off VT-14, CL3 TH-54 centerline
updated to reflect perpendicular
approach, now at MM = 0.97, east
(right) side

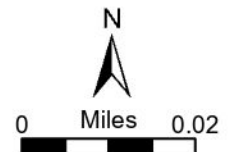


Locus Map

Mileage Certificate Changes 2023
BROOKFIELD TH-54

(CTUA:0903-0)
(CERTCODE:0903-0)

Mapping Section
Division of Policy and Planning
Vermont Agency of Transportation -- April 25, 2023



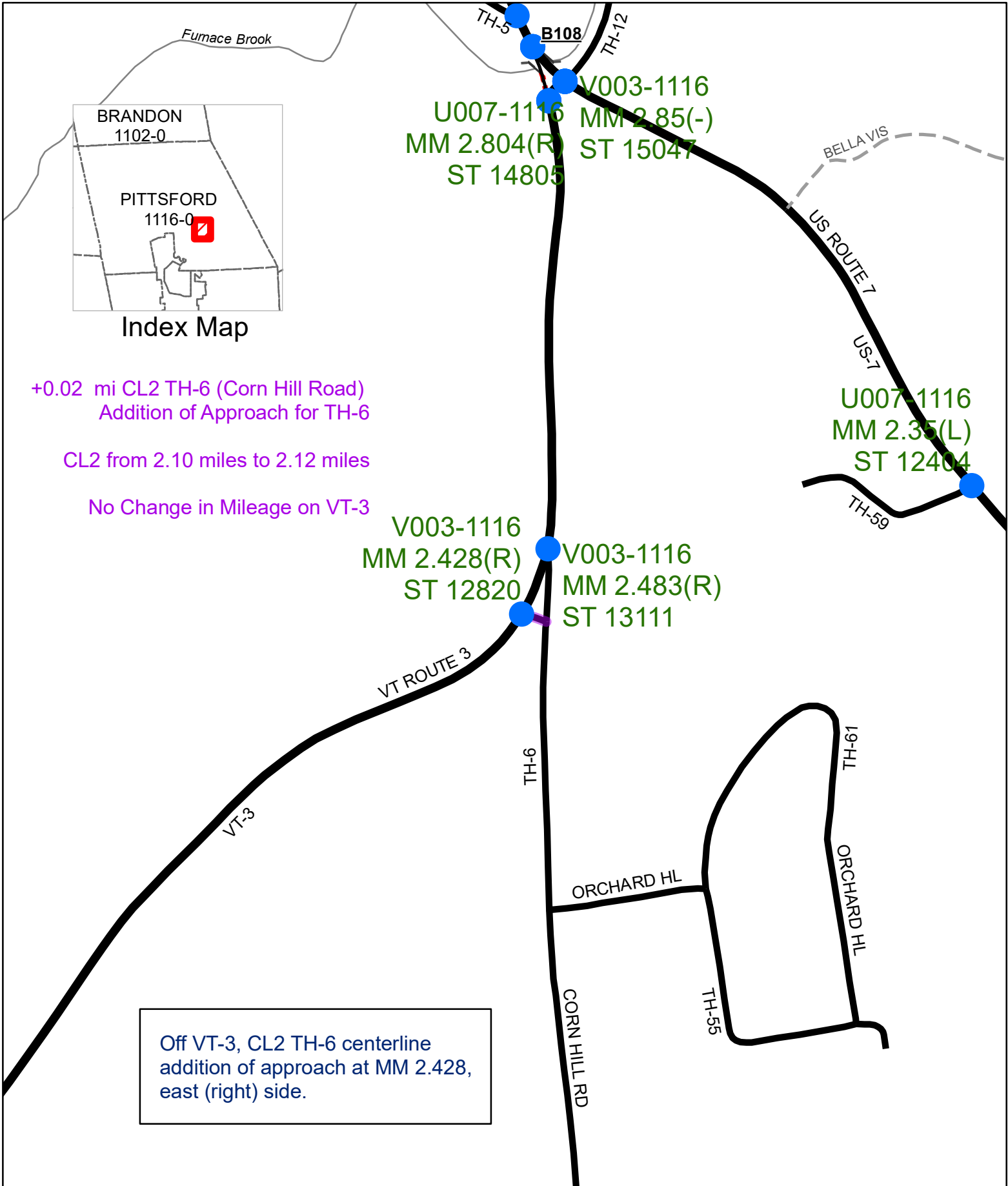


Index Map

+0.02 mi CL2 TH-6 (Corn Hill Road)
 Addition of Approach for TH-6

CL2 from 2.10 miles to 2.12 miles

No Change in Mileage on VT-3



Off VT-3, CL2 TH-6 centerline
 addition of approach at MM 2.428,
 east (right) side.

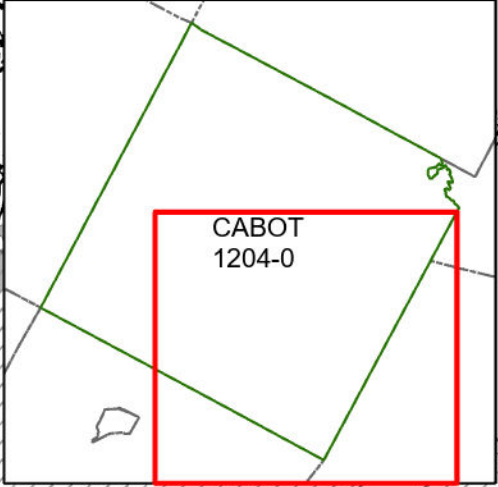
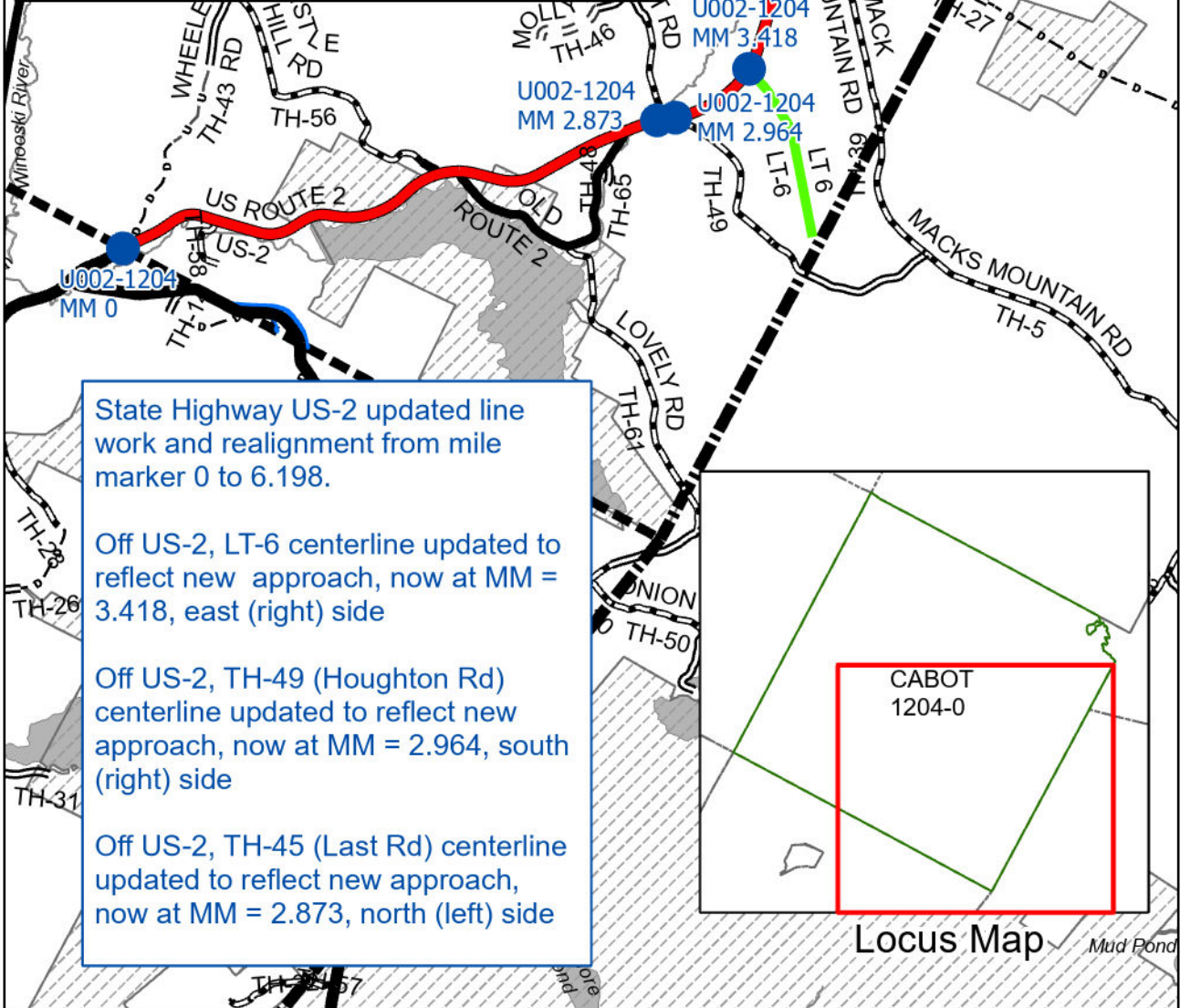
Mileage Certificate Changes 2023
PITTSFORD
 (CTUA: 1116-0)



Changes due to updated line work and realignment of US-2 due to bridge B88 relocation project # 78d347

-0.012 mi US-2 (State Hwy) due to realignment
(State Highway US-2 from 6.210 mi to 6.198 mi)

+0.02 mi LT-6 due to change in intersection with US-2 at bridge B88
(LT-6 from 0.90 mi to 0.92 mi)



Locus Map

Mileage Certificate Changes 2023

CABOT

(CTUA:1204-0)
(CERTCODE:1204-0)

Mapping Section
Division of Policy and Planning
Vermont Agency of Transportation -- March 20, 2023

