

Highway Changes Prompted by 2023 Mileage Certificates

Vermont Agency of Transportation

AllChanges_rpt

Contact: Kerry Alley, GIS Professional III, Email: kerry.alley@vermont.gov

Friday, June 30, 2023

Town Highway Maps Website: <https://vtrans.vermont.gov/planning/maps/town-maps>

Report: https://vtransmaps.vermont.gov/Maps/Publications/MileageCertificates/MileageAnnualUpdates/2023_AllChanges.pdf

(New "ancient" roads are listed under Reclassified/Remeasured)

<i>County</i>	<i>Town</i>	<i>New Highway Mileage</i>	<i>Reclassified/Remeasured</i>	<i>Discontinued Mileage</i>	<i>E911 Notes</i>
ADDISON	FERRISBURGH		-0.04 mi CL3 TH-57 (Bay Rd, Long Point Rd) remeasured		-
ADDISON	MIDDLEBURY	+0.08 mi CL3 TH-134 (Dorey Rd) new highway in 1994			0.08 mi CL3 TH-134 (Dorey Rd) new highway in 1994; change in AOTClass from Private to CL3
ADDISON	VERGENNES CITY	+0.11 mi CL3 TH-145 (Commodore Dr) extended			-
ADDISON	WEYBRIDGE		-0.09 CL3 TH-14 (Cave Rd) remeasured		-
BENNINGTON	LANDGROVE		-0.22 mi CL4 TH-6 (Town Highway 6) remeasured +0.05 mi CL4 TH-12 (Landgrove Hollow Rd) remeasured		-
BENNINGTON	MANCHESTER VILLAGE		+0.119 mi CL1 TH-1 (Main St) assigned to southbound lanes (historical exception)		-

(New "ancient" roads are listed under Reclassified/Remeasured)

<i>County</i>	<i>Town</i>	<i>New Highway Mileage</i>	<i>Reclassified/Remeasured</i>	<i>Discontinued Mileage</i>	<i>E911 Notes</i>
CHITTENDEN	BURLINGTON CITY	New roundabout at Shelburne Rd/St and S Willard St +0.093 mi CL1 TH-2 southbound US-7 (U007-S) +0.037 mi CL1 TH-4 north approach US-7 (U007-NA003) +0.043 mi CL1 TH-4 south approach US-7 (U007-SA002) +0.028 mi CL1 TH-4 southbound Alt-7 (A007-S) +0.15 mi CL3 TH-126 (Birch Ct) extended +0.20 mi CL3 TH-396 (Alexis Dr) new road +0.08 mi CL3 TH-397 (Arthur Ct) new road +0.05 mi CL3 TH-398 (Dorset Ln) new road +0.07 mi CL3 TH-399 (Eastman Way) new road +0.40 mi CL3 TH-400 (Grey Meadow Dr) new road +0.35 mi CL3 TH-401 (Hildred Dr) new road +0.20 mi CL3 TH-402 (Staniford Farms Rd) new road +0.22 mi CL3 TH-403 (Valade St) new road	-0.154 mi CL1 TH-4 due to remeasurement of the ALT-7 portion. +0.04 mi CL3 TH-147 (Cayuga Ct) remeasured to centerline of Dorset Ln		8 new Town Highway numbers: TH-396 to TH-403
CHITTENDEN	COLCHESTER	+0.20 mi CL3 TH-20 (Marble Island Rd) new road	-0.02 mi CL3 TH-69 (Pine Ln) cul-de-sac reconfigured +0.08 mi CL3 TH-20 (Marble Island Rd) remeasured entire road		-
CHITTENDEN	ESSEX	+0.16 mi CL3 TH-810 (Chase Ct) new road			-
CHITTENDEN	MILTON	+0.16 mi CL3 TH-68 (Maplewood Ave) new section			-
CHITTENDEN	RICHMOND			-0.30 mi CL4 TH-20 (Palmer Rd) deemed to be private road by Chittenden Unit VT Superior Court 12/1/2022 Docket No. 21-CV03920	-

(New "ancient" roads are listed under Reclassified/Remeasured)

<i>County</i>	<i>Town</i>	<i>New Highway Mileage</i>	<i>Reclassified/Remeasured</i>	<i>Discontinued Mileage</i>	<i>E911 Notes</i>
CHITTENDEN	SAINT GEORGE			-0.15 mi CL3 TH-5 (Winterbottom Rd) discontinuance in 2017, reversed in 2019, decision upheld by Vermont Superior Court. Civil Division June 2019	-
CHITTENDEN	SHELBURNE	CL3 TH-100 (Boulder Hill Dr) new divided segment: no mileage change due to one way on both sides			New divided segment CL3 TH-100; no mileage change
CHITTENDEN	SOUTH BURLINGTON CITY	+0.25 mi CL3 TH-167 (Bay Crest Dr) extended +0.10 mi CL3 TH-170 (Harbor Ridge Rd) extended +0.11 mi CL3 TH-253 (Haymaker Ln) new road +0.12 mi CL3 TH-254 (Irish Farm Rd) new road	0.08 mi CL3 TH-180 (Picard Cir) designated Not Up To Standard (NUTS) pursuant to 19 V.S.A. 305(a)		New Town Highway numbers: TH-253, TH-254
ESSEX	EAST HAVEN			-0.09 mi CL3 TH-7 (Rocky Rd) discontinuance	-
ESSEX	GUILDHALL	+0.02 mi US-2 realignment of intersection with VT-102 from a Y to a T due to bridge BB127 relocation project #12B466	-0.131 mi VT-102 realignment of intersection with US-2 from Y to a T due to bridge BB127 relocation project #12B466		-
FRANKLIN	HIGHGATE	+0.34 mi CL3 TH-74 (Thak Blvd) new road	-0.02 mi CL2 TH-6 (Saint Armand Rd) reconfigured intersection Y to T at US-7 0.15 mi CL4-NUTS TH-18 (Fortin Rd) no longer NUTS (now fully CL3)		New Town Highway number: TH-74
FRANKLIN	SAINT ALBANS CITY		Mileage adjustments due to improved boundary geometry and remeasurement: +0.042 mi Saint Albans State Highway +0.017 mi CL2 TH-11 (Fairfax St) +0.04 mi CL3 TH-65 (Industrial Park Rd) remeasured including both carriageways	-0.05 mi CL3 TH-123 Deal St discontinued	Fully discontinued TH-123
FRANKLIN	SAINT ALBANS TOWN	+0.39 mi CL3 TH-105 (Allaire Dr) new road +0.25 mi CL3 TH-106 (Ridgeview Ave) new road	Mileage adjustments due to improved boundary geometry and remeasurement: -0.042 mi Saint Albans State Highway +0.006 mi CL2 TH-10 (Fairfax St)		New Town Highway numbers: TH-105, TH-106
LAMOILLE	CAMBRIDGE			-0.30 CL4 mi TH-45 (County Farm Rd) discontinued	-

(New "ancient" roads are listed under Reclassified/Remeasured)

<i>County</i>	<i>Town</i>	<i>New Highway Mileage</i>	<i>Reclassified/Remeasured</i>	<i>Discontinued Mileage</i>	<i>E911 Notes</i>
LAMOILLE	JOHNSON		0.78 mi CL4 TH-44 (Lendway Ln) reclassified as CL3		-
LAMOILLE	MORRISTOWN		+0.03 mi CL3 TH-23 (Walton Rd) existing segment at intersection with TH-7 now added to map -0.11 mi CL3 TH-23 (Walton Rd) remeasured 0.35 mi CL3 TH-122 (Belanger Rd) Provisional status from 2020 lifted 0.24 mi CL3 TH-552 (Pope Meadow Dr) Provisional status from 2021 lifted		-
ORANGE	BROOKFIELD		+0.02 mi CL3 TH-54 (Montgomery Rd) intersection realignment at VT-14 and remeasured +0.01 mi CL3 TH-54 remeasured east side -0.07 mi CL4 TH-54 reameasured		-
ORLEANS	ALBANY		0.055 mi CL3 TH-31 (Locke Dr) reclassified to CL4 0.005 mi CL 3 TH-31 (Locke Dr) reclassified to Legal Trail		-
ORLEANS	DERBY	+0.75 mi CL3 TH-100 (Dairnikaka Dr) new highway			-
RUTLAND	CHITTENDEN		+0.03 mi CL2 TH-4 (Mountain Top Rd) remeasurement and reconfigured intersection at TH-1 (Dam Rd) -0.03 mi CL3 TH-25 (ramp of Mountain Top Rd) reconfigured intersection at TH-1 (Dam Rd)		-
RUTLAND	DANBY		0.20 mi CL3 TH-11 (Short Cut Rd) reclassified to CL4		-
RUTLAND	PITTSFORD	+0.02 mi CL2 TH-6 (Corn Hill Rd) new approach to VT-3			-
RUTLAND	POULTNEY		1.04 mi CL4 TH-24 (Pomeroy Pl) reclassified as Legal Trail (LT-2)		-

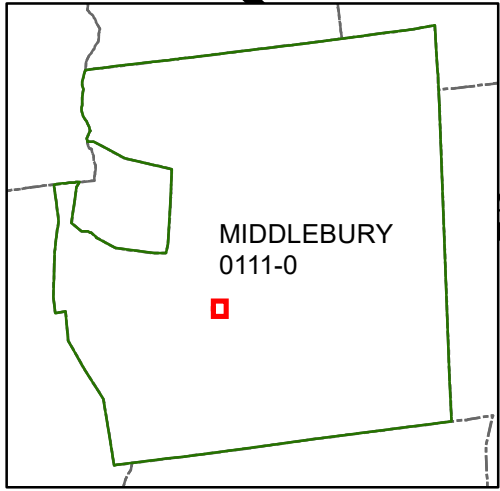
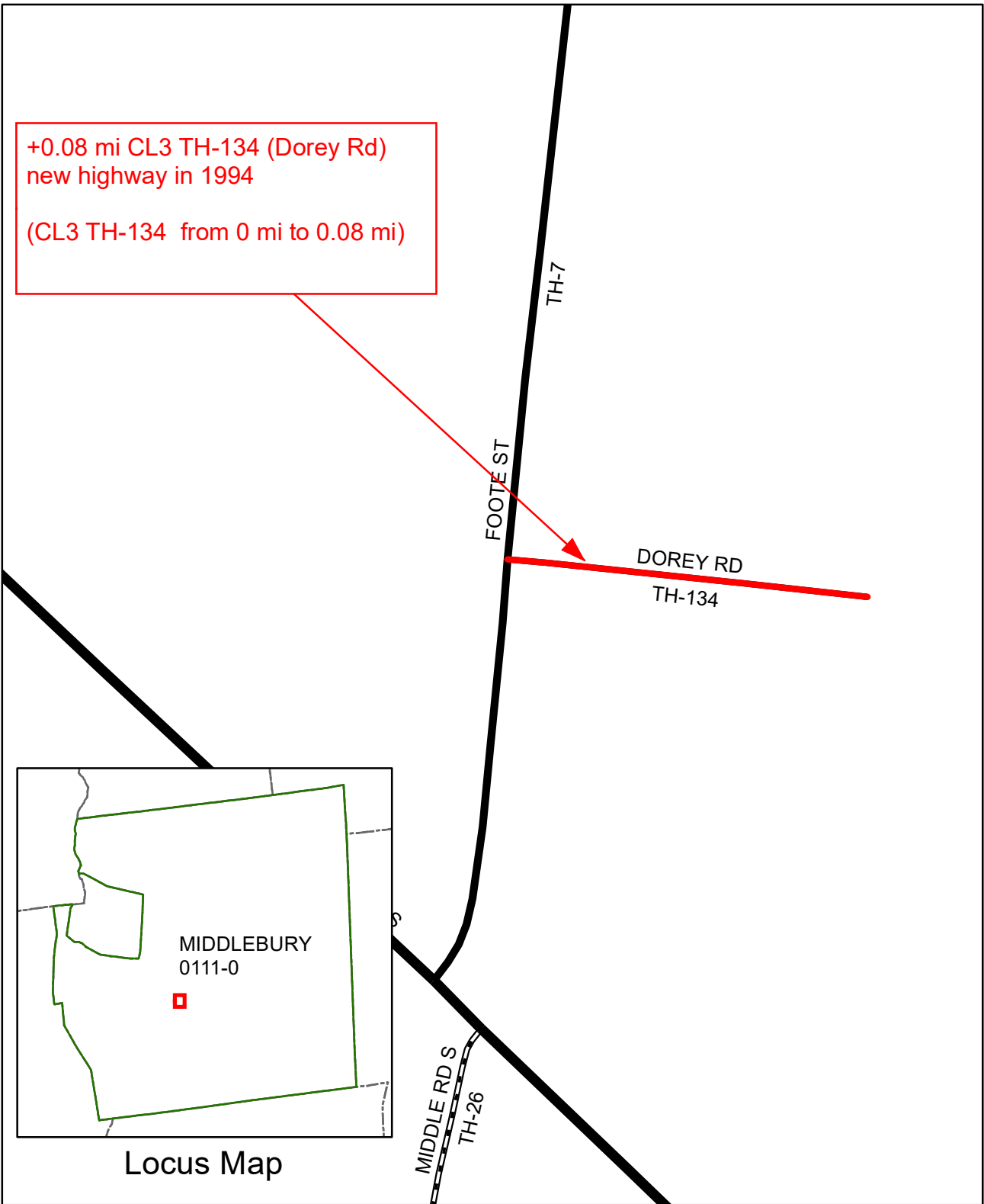
(New "ancient" roads are listed under Reclassified/Remeasured)

<i>County</i>	<i>Town</i>	<i>New Highway Mileage</i>	<i>Reclassified/Remeasured</i>	<i>Discontinued Mileage</i>	<i>E911 Notes</i>
RUTLAND	PROCTOR		Intersection reconfiguration: 0.03 mi CL2 TH-2 (School St Frk) 0.02 mi CL2 TH-2 (School St. and Cross St) -0.02 mi CL3 TH-20 (Cross St.): remeasured to 0.01 mi and added to CL2 TH-2 -0.01 mi CL3 TH-52 (School St.) and added to CL2 TH-2	-	-
RUTLAND	WALLINGFORD		+0.02 mi CL3 TH-47 (Dugway Rd) reconfigured T intersection to Y at TH-48		-
RUTLAND	WEST HAVEN			-0.43 mi CL4 TH-17 (Sisco Rd) discontinuance	-
WASHINGTON	CABOT	+0.02 mi LT-6 due to US-2 realignment and bridge B88 relocation project #78d347	-0.012 mi US-2 realignment due to bridge B88 relocation project # 78d347		-
WASHINGTON	CALAIS			-0.50 mi CL4 TH-7 (Town Hwy 7) discontinued; (0.36 mi formerly CL4 TH-7, 0.14 mi was never public)	-
WINDHAM	JAMAICA		0.05 mi CL3 TH-54 (Hollow Rd) reclassified to Legal Trail (LT-27) 0.22 mi CL3 TH-42 (Henderson Rd) reclassified to CL4 -0.04 mi CL3 TH-55 (Sage Dunbar Rd) remeasurement +0.01 mi CL3 TH-53 (Smith Rd) remeasurement	-0.85 mi LT-10 discontinuance -0.70 mi CL3 TH-27 (Blake Rd) discontinuance	-
WINDHAM	LONDONDERRY		0.32 mi CL3 TH-11 (Hells Peak Rd) renumbered to 0.32 mi CL3 TH-13 CL3 TH-36 (Under the Mountain Rd) realignment in 2002 and old alignment discontinued; no mileage change 0.36 mi CL3 TH-9 (Hells Peak Rd) renumbered to 0.36 mi CL3 TH-13		-
WINDHAM	MARLBORO		-0.06 mi CL3 TH-40 (Cowpath 40) remeasured		-
WINDHAM	STRATTON			-0.13 mi CL3 TH-11 (Town Hwy 11) discontinued	-

(New "ancient" roads are listed under Reclassified/Remeasured)

<i>County</i>	<i>Town</i>	<i>New Highway Mileage</i>	<i>Reclassified/Remeasured</i>	<i>Discontinued Mileage</i>	<i>E911 Notes</i>
WINDSOR	ANDOVER		0.07 mi CL3 TH-52 (Old Parmalee Rd) designated Not Up To Standards (NUTS) pursuant to 19 VSA 305(a)		-
WINDSOR	CHESTER		+0.01 mi CL3 TH-58 (Dodge Rd) remeasured and updated road data at intersection with TH-71		-
WINDSOR	NORWICH			-0.25 mi CL4 TH-59 (Town Hwy 59) discontinued in 1992 -0.25 mi CL3 TH-59 (Town Hwy 59) discontinued in 1992	-
WINDSOR	SHARON		0.36 mi TH-22 (Town Hwy 22) reclassified from CL3 to CL4 - was NUTs +0.08 mi CL4 TH-22 (Town Hwy 22) correction of beginning of CL4 and remeasurement due to Town Boundary update +0.02 mi CL3 TH-22 correction of end of CL3 and remeasurement due to Town Boundary update	0.05 mi CL4 TH-49 discontinued in 2016 road location error- moved road. No mileage change.	-
WINDSOR	STOCKBRIDGE	+0.91 mi CL3 TH-66 (South Hill Rd) addition through dedication and acceptance in 1966	0.11 mi CL4 TH-25 (Target Hill Rd) now CL3 (no longer NUTS) remeasured Remeasured and alignment corrections: -0.19 mi CL4 TH-29 (Davis Hill Rd) +0.04 mi CL3 TH-29 (Davis Hill Rd) +0.17 mi CL4 TH-31 (Labadie Rd) -0.05 mi CL4 TH-43 (Spiegel Rd) -0.16 mi CL4 TH-64 (TH-64) -0.04 mi CL4 TH-38 (Laury Rd) remeasurement and removal of 0.06 mi NUTs segment (0.04 mi no longer NUTs; 0.02 mi to CL4); no change in CL3 AOT miles 0.39 mi CL3 TH-33 designated Not Up To Standards (NUTS) pursuant to 19 VSA 305(a) 0.50 mi CL3 TH-52 designated Not Up To Standards (NUTS) pursuant to 19 VSA 305(a) -0.04 mi CL3 TH-25 (Target Hill Rd) remeasured		CL4 TH-24 remapped to correct location

+0.08 mi CL3 TH-134 (Dorey Rd)
new highway in 1994
(CL3 TH-134 from 0 mi to 0.08 mi)

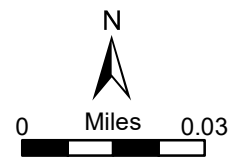


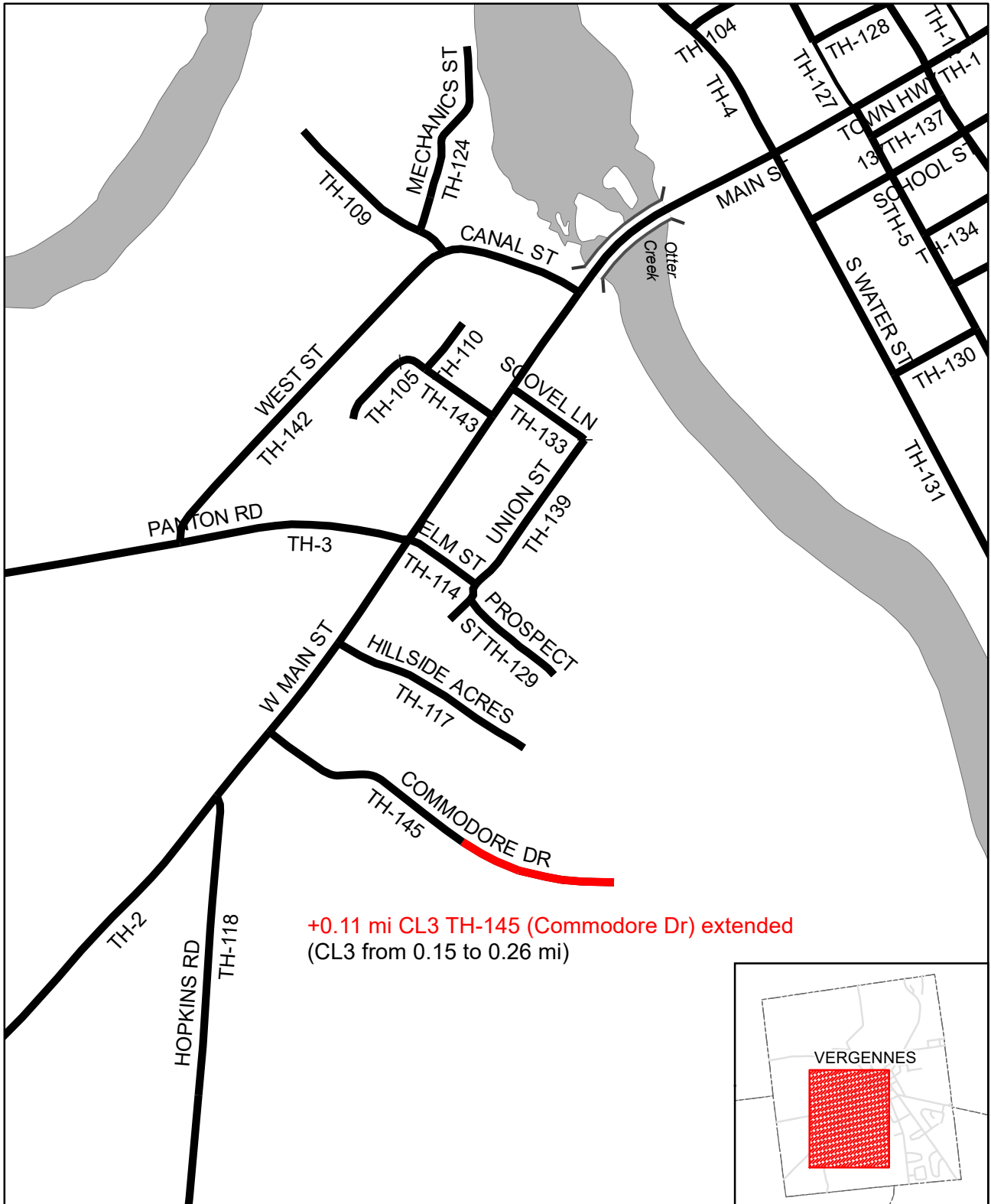
Locus Map

Mileage Certificate Changes 2023
MIDDLEBURY

(CTUA:0111-0)
(CERTCODE:0111-0)

Mapping Section
Division of Policy and Planning
Vermont Agency of Transportation -- March 13, 2023



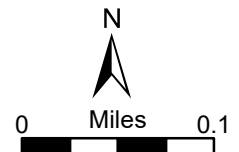


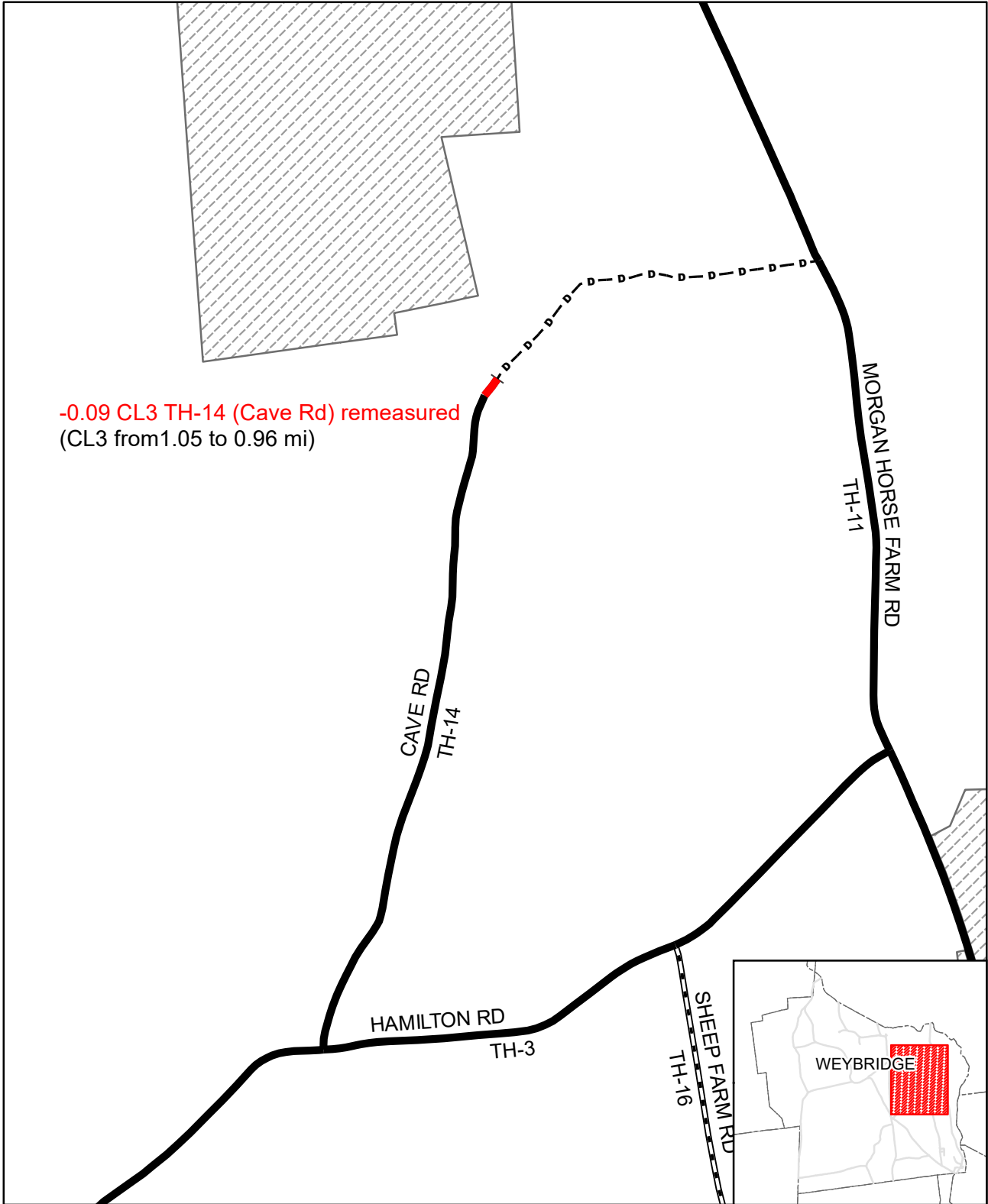
+0.11 mi CL3 TH-145 (Commodore Dr) extended
 (CL3 from 0.15 to 0.26 mi)

Mileage Certificate Changes 2023
VERGENNES

(CTUA:0120-0)
 (CERTCODE:0120-0)

Mapping Section
 Division of Policy and Planning
 Vermont Agency of Transportation -- April 26, 2023

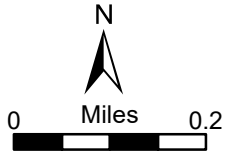


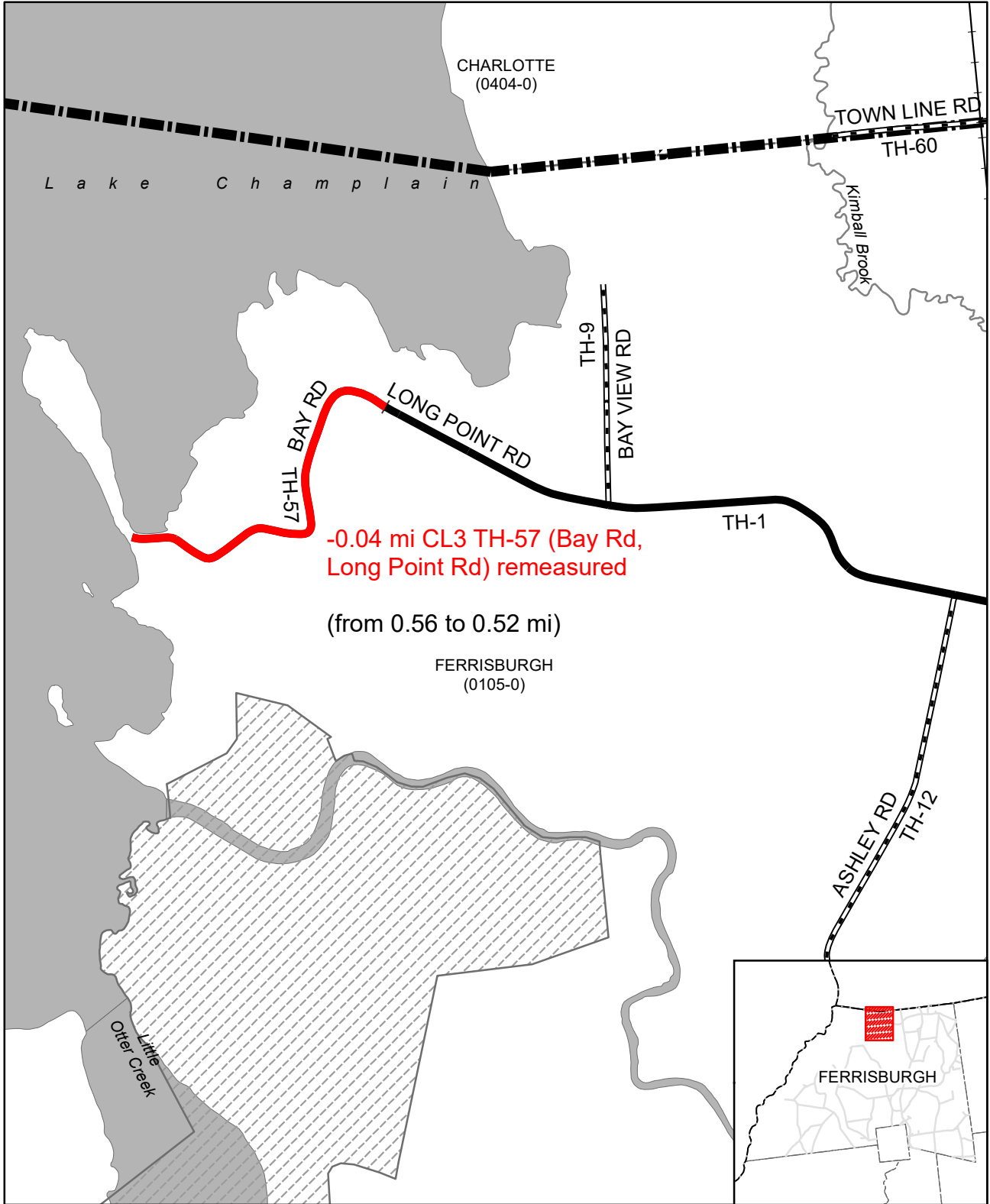


Mileage Certificate Changes 2023
WEYBRIDGE

(CTUA:0122-0)
(CERTCODE:0122-0)

Mapping Section
Division of Policy and Planning
Vermont Agency of Transportation -- April 17, 2023

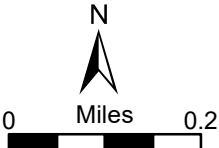


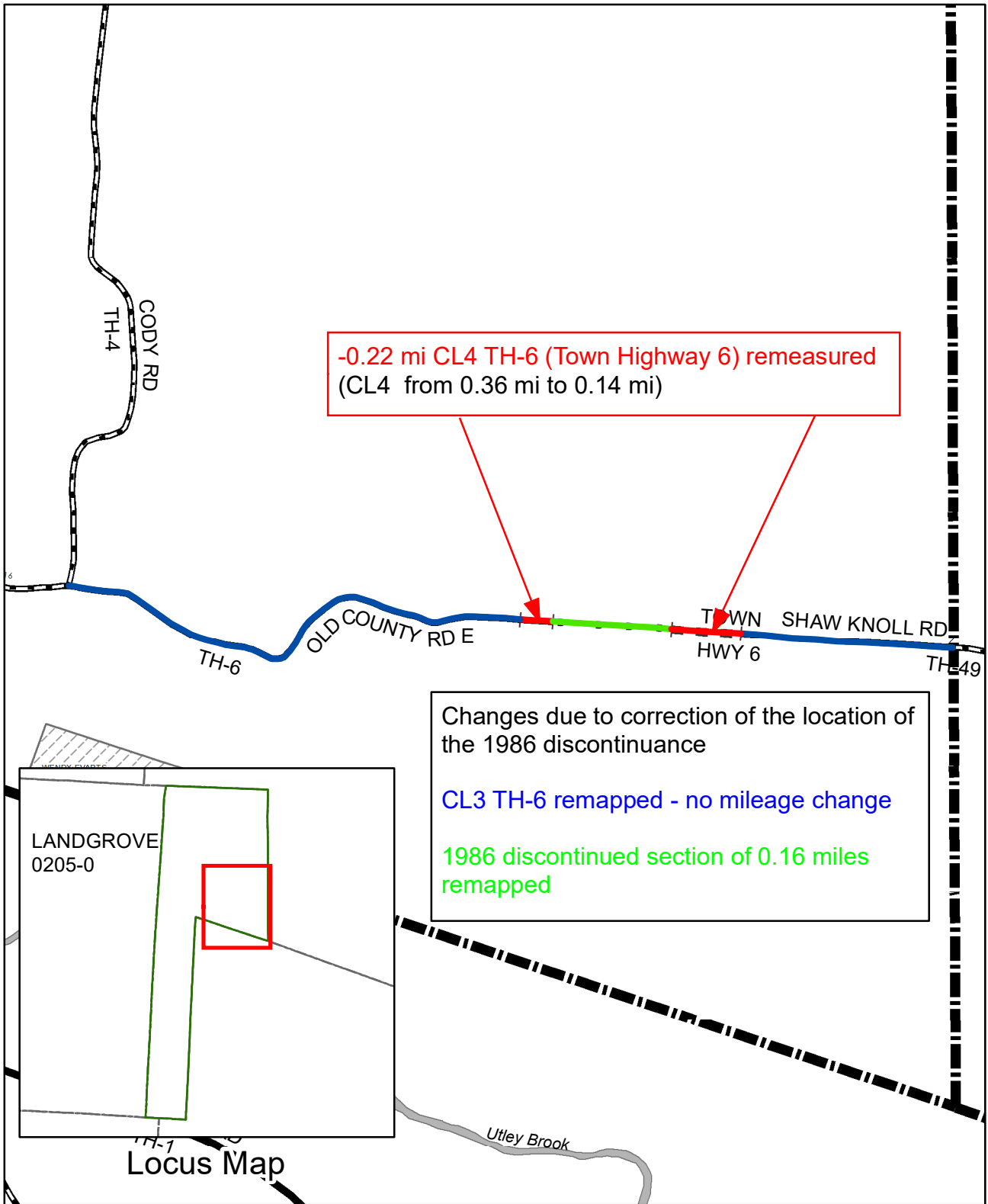


Mileage Certificate Changes 2023
FERRISBURGH

(CTUA:0105-0)
 (CERTCODE:0105-0)

Mapping Section
 Division of Policy and Planning
 Vermont Agency of Transportation -- April 11, 2023

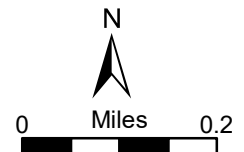


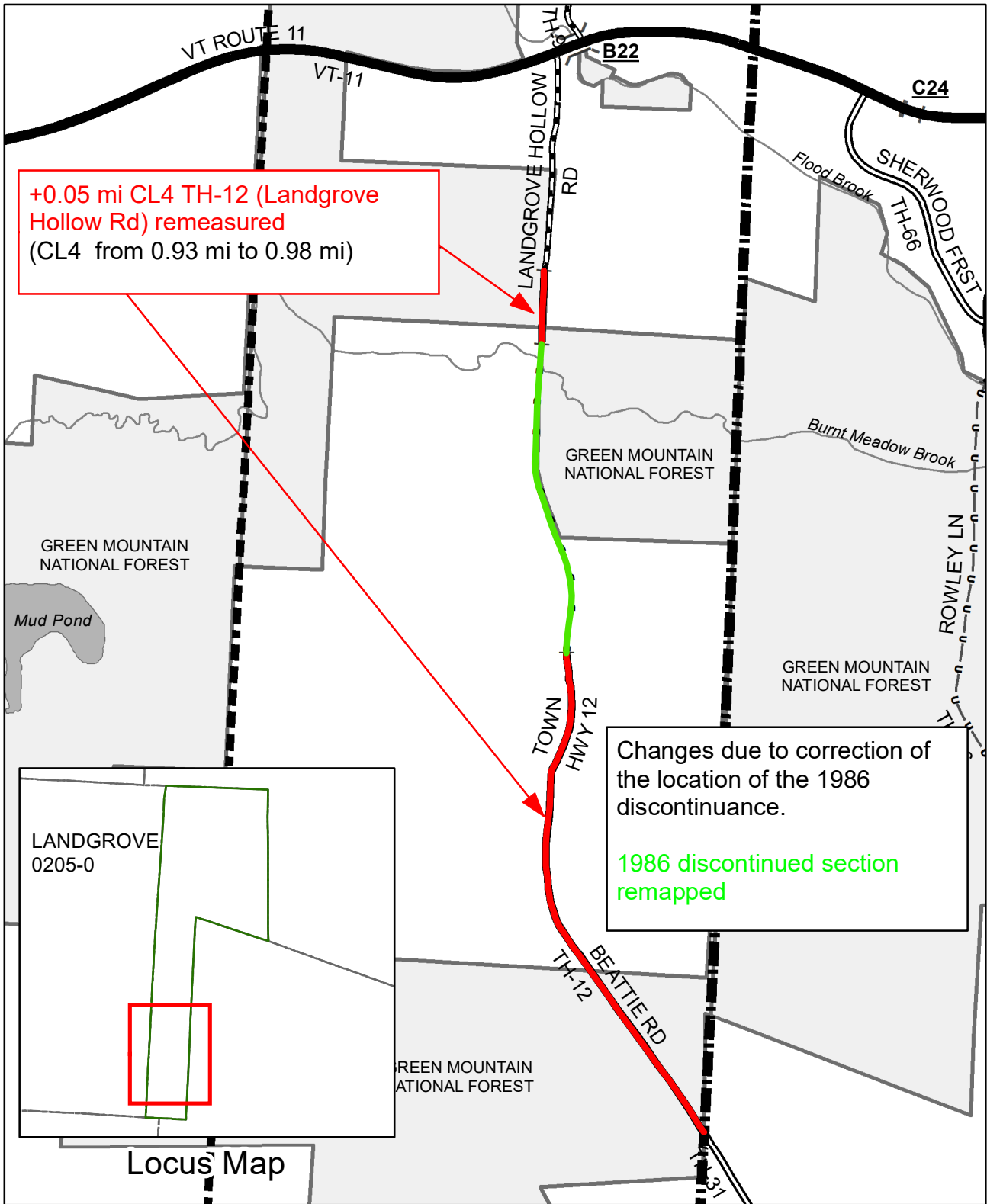


**Mileage Certificate Changes 2023
LANDGROVE TH-6**

Mapping Section
Division of Policy and Planning
Vermont Agency of Transportation -- April 27, 2023

(CTUA:0205-0)
(CERTCODE:0205-0)

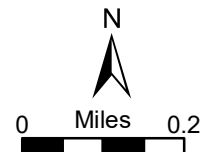


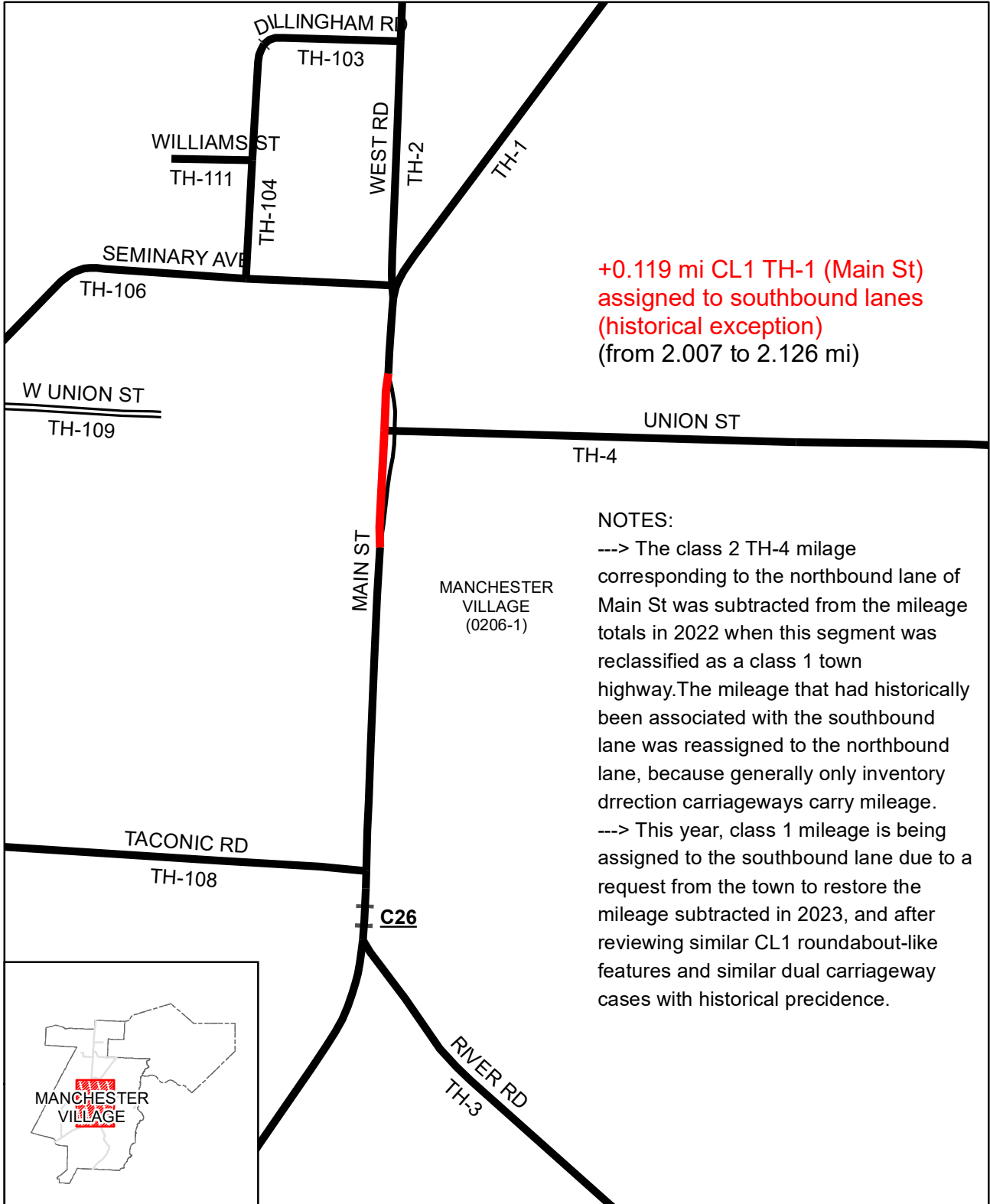


**Mileage Certificate Changes 2023
LANDGROVE TH-12**

Mapping Section
Division of Policy and Planning
Vermont Agency of Transportation -- April 27, 2023

(CTUA:0205-0)
(CERTCODE:0205-0)





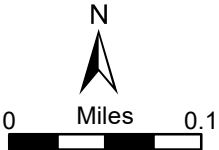
**+0.119 mi CL1 TH-1 (Main St)
 assigned to southbound lanes
 (historical exception)
 (from 2.007 to 2.126 mi)**

NOTES:
 ---> The class 2 TH-4 milage corresponding to the northbound lane of Main St was subtracted from the mileage totals in 2022 when this segment was reclassified as a class 1 town highway. The mileage that had historically been associated with the southbound lane was reassigned to the northbound lane, because generally only inventory direction carriageways carry mileage.
 ---> This year, class 1 mileage is being assigned to the southbound lane due to a request from the town to restore the mileage subtracted in 2023, and after reviewing similar CL1 roundabout-like features and similar dual carriageway cases with historical precedence.

**Mileage Certificate Changes 2023
 MANCHESTER VILLAGE**

(CTUA:0206-1)
 (CERTCODE:0206-1)

Mapping Section
 Division of Policy and Planning
 Vermont Agency of Transportation -- April 26, 2023



CL1 Mileage changes due to new roundabout at Shelburne Rd/St and S Willard St

+0.093 mi CL1 TH-2 southbound US-7 (U007-S)
(CL1 TH-2 from 3.059 to 3.152 mi)

+0.028 mi CL1 TH-4 southbound Alt-7 (A007-S)
(CL1 TH-4 from 3.031 to 3.059 mi)

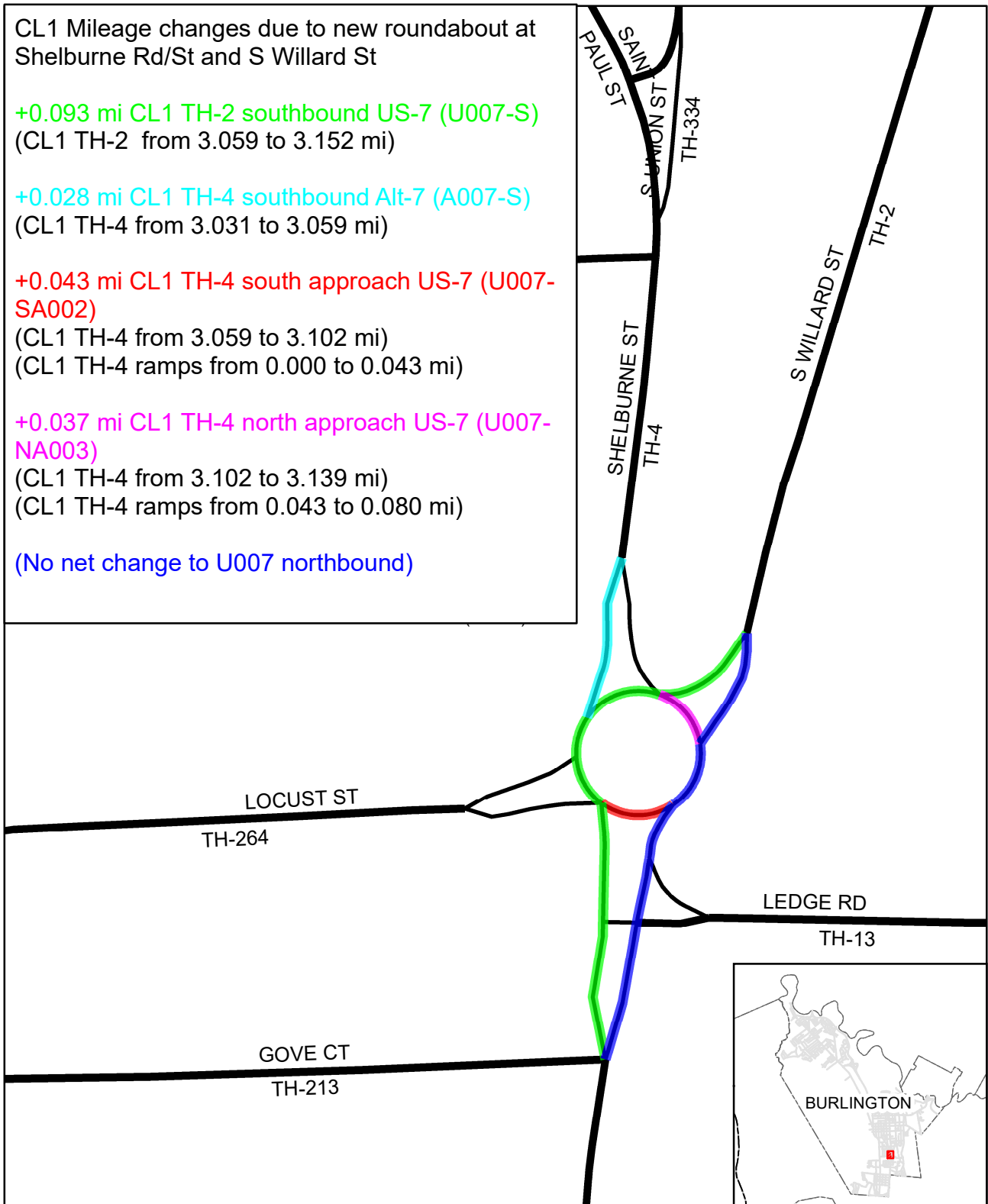
+0.043 mi CL1 TH-4 south approach US-7 (U007-SA002)

(CL1 TH-4 from 3.059 to 3.102 mi)
(CL1 TH-4 ramps from 0.000 to 0.043 mi)

+0.037 mi CL1 TH-4 north approach US-7 (U007-NA003)

(CL1 TH-4 from 3.102 to 3.139 mi)
(CL1 TH-4 ramps from 0.043 to 0.080 mi)

(No net change to U007 northbound)

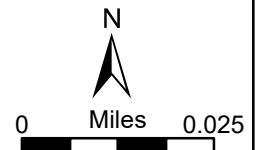


Mileage Certificate Changes 2023

BURLINGTON

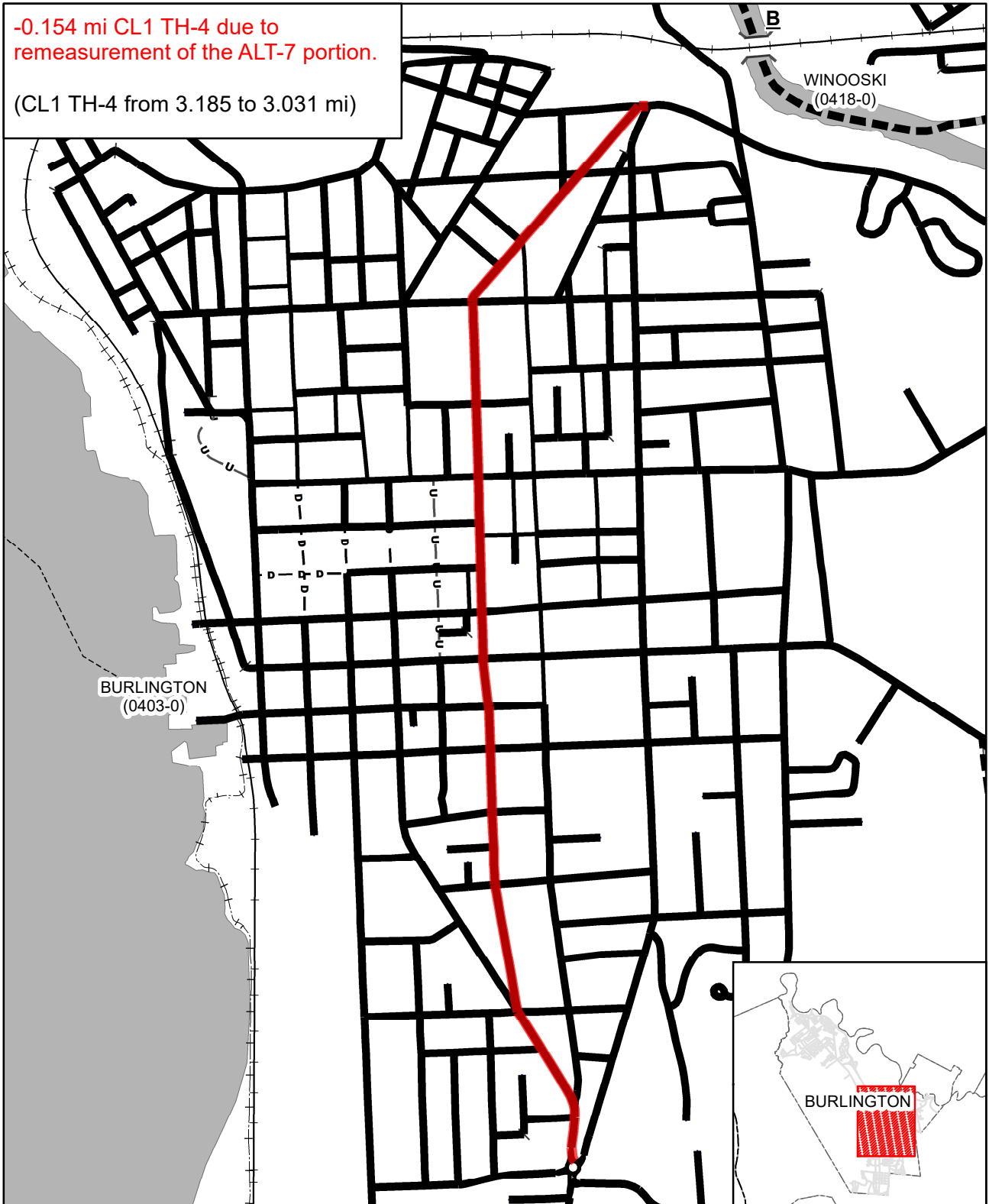
(CTUA:0403-0)
(CERTCODE:0403-0)

Mapping Section
Division of Policy and Planning
Vermont Agency of Transportation -- April 25, 2023



-0.154 mi CL1 TH-4 due to
remeasurement of the ALT-7 portion.

(CL1 TH-4 from 3.185 to 3.031 mi)

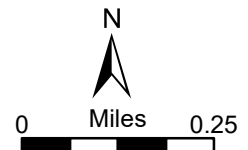


Mileage Certificate Changes 2023

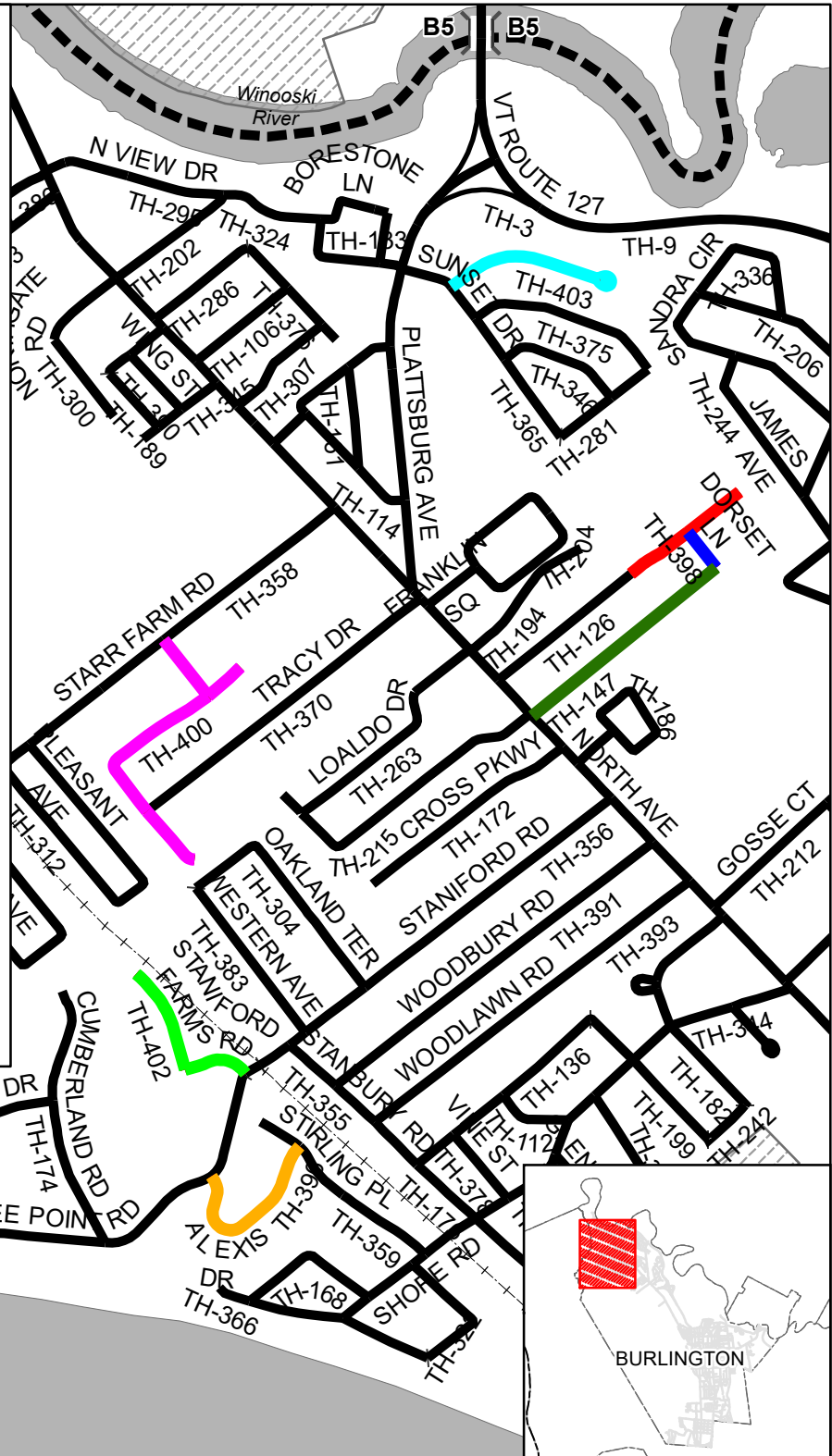
BURLINGTON

(CTUA:0403-0)
(CERTCODE:0403-0)

Mapping Section
Division of Policy and Planning
Vermont Agency of Transportation -- April 17, 2023



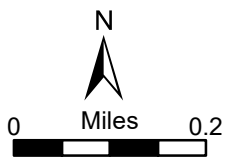
- +0.15 mi CL3 TH-126**
(Birch Ct) extended
(from 0.19 to 0.34 mi)
- +0.04 mi CL3 TH-147**
(Cayuga Ct) remeasured
to centerline of Dorset Ln
(from 0.23 to 0.27 mi)
- +0.20 mi CL3 TH-396**
(Alexis Dr) new road
(from 0.00 to 0.20 mi)
- +0.05 mi CL3 TH-398**
(Dorset Ln) new road
(from 0.00 to 0.05 mi)
- +0.40 mi CL3 TH-400**
(Grey Meadow Dr) new road
(from 0.00 to 0.40 mi)
- +0.20 mi CL3 TH-402**
(Staniford Farms Rd) new road
(from 0.00 to 0.20 mi)
- +0.22 mi CL3 TH-403**
(Valade St) new road
(from 0.00 to 0.22 mi)



Mileage Certificate Changes 2023
BURLINGTON

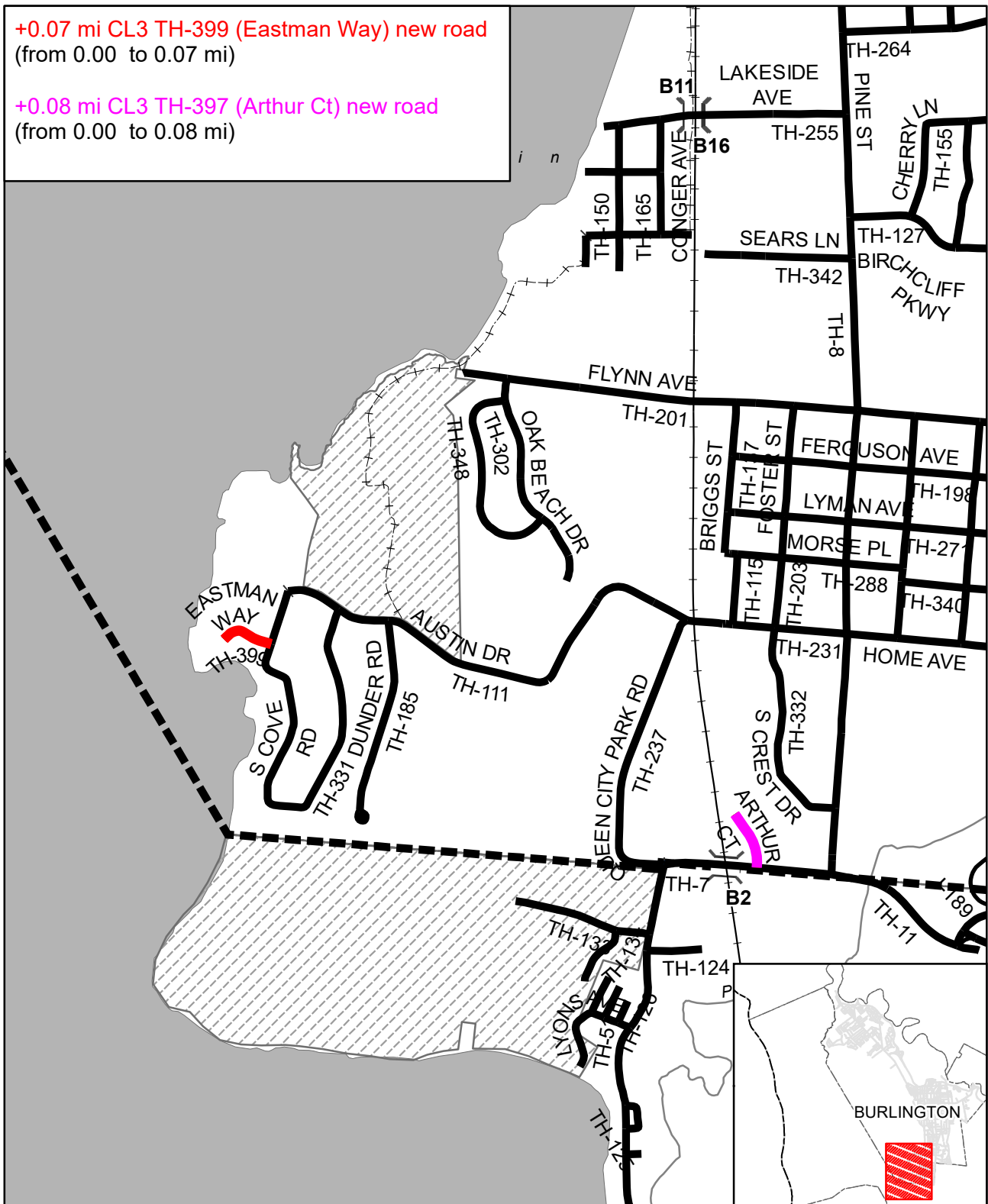
(CTUA:0403-0)
(CERTCODE:0403-0)

Mapping Section
Division of Policy and Planning
Vermont Agency of Transportation -- April 13, 2023



+0.07 mi CL3 TH-399 (Eastman Way) new road
(from 0.00 to 0.07 mi)

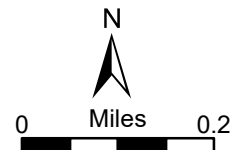
+0.08 mi CL3 TH-397 (Arthur Ct) new road
(from 0.00 to 0.08 mi)

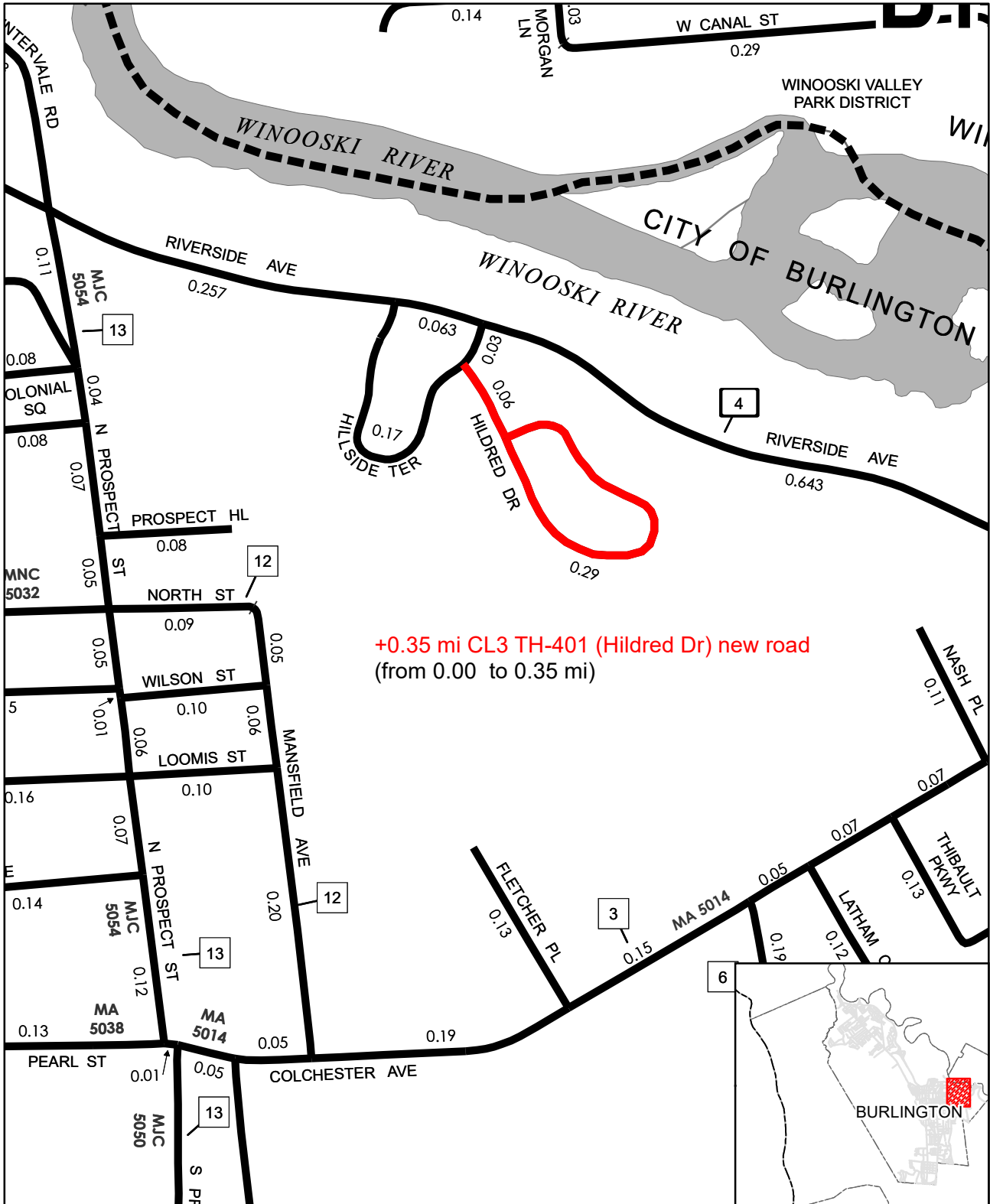


Mileage Certificate Changes 2023 BURLINGTON

Mapping Section
Division of Policy and Planning
Vermont Agency of Transportation -- April 13, 2023

(CTUA:0403-0)
(CERTCODE:0403-0)



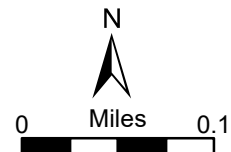


+0.35 mi CL3 TH-401 (Hildred Dr) new road
 (from 0.00 to 0.35 mi)

Mileage Certificate Changes 2023
BURLINGTON

Mapping Section
 Division of Policy and Planning
 Vermont Agency of Transportation -- April 13, 2023

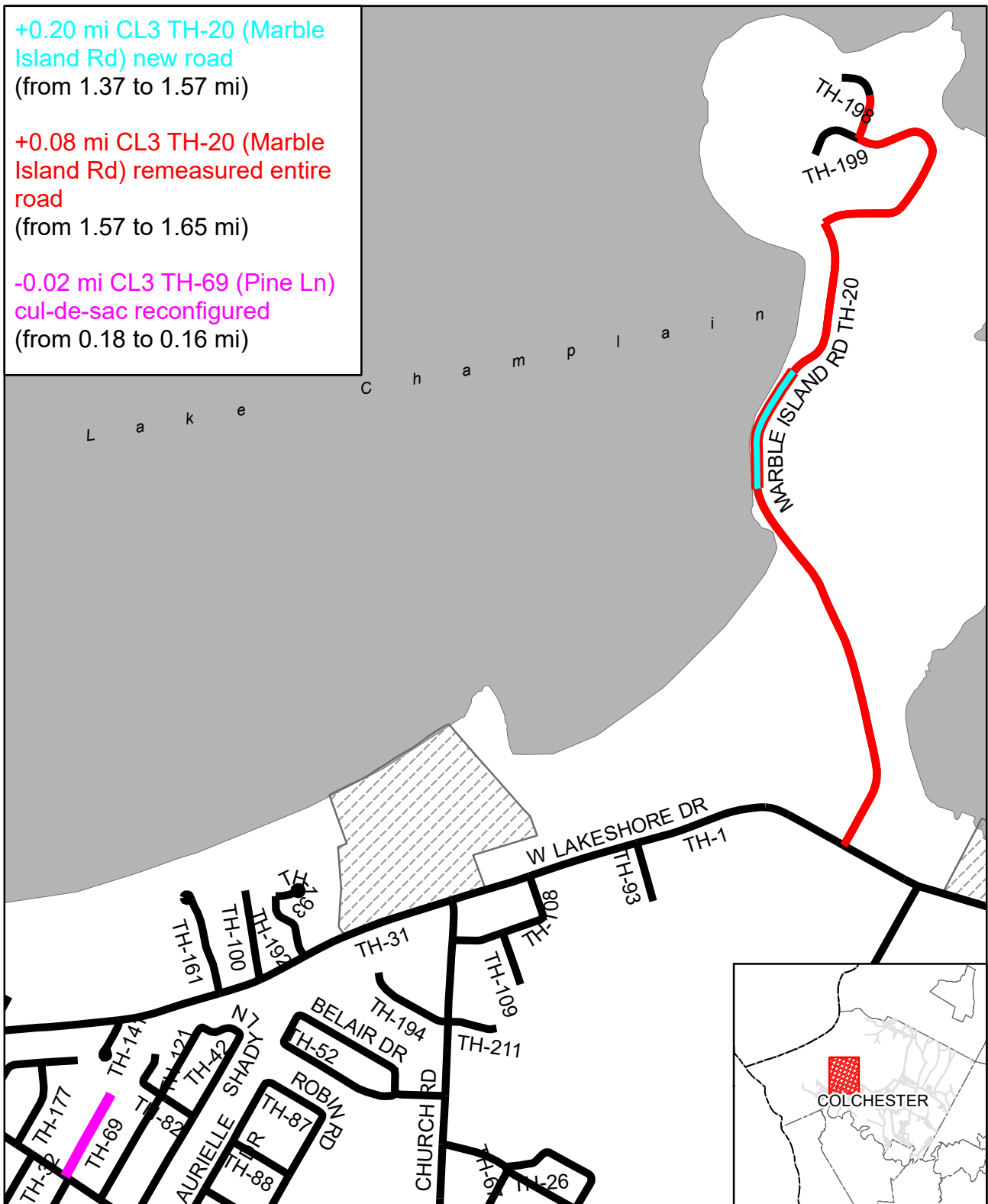
(CTUA:0403-0)
 (CERTCODE:0403-0)



+0.20 mi CL3 TH-20 (Marble Island Rd) new road
(from 1.37 to 1.57 mi)

+0.08 mi CL3 TH-20 (Marble Island Rd) re-measured entire road
(from 1.57 to 1.65 mi)

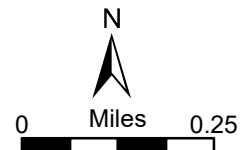
-0.02 mi CL3 TH-69 (Pine Ln) cul-de-sac reconfigured
(from 0.18 to 0.16 mi)

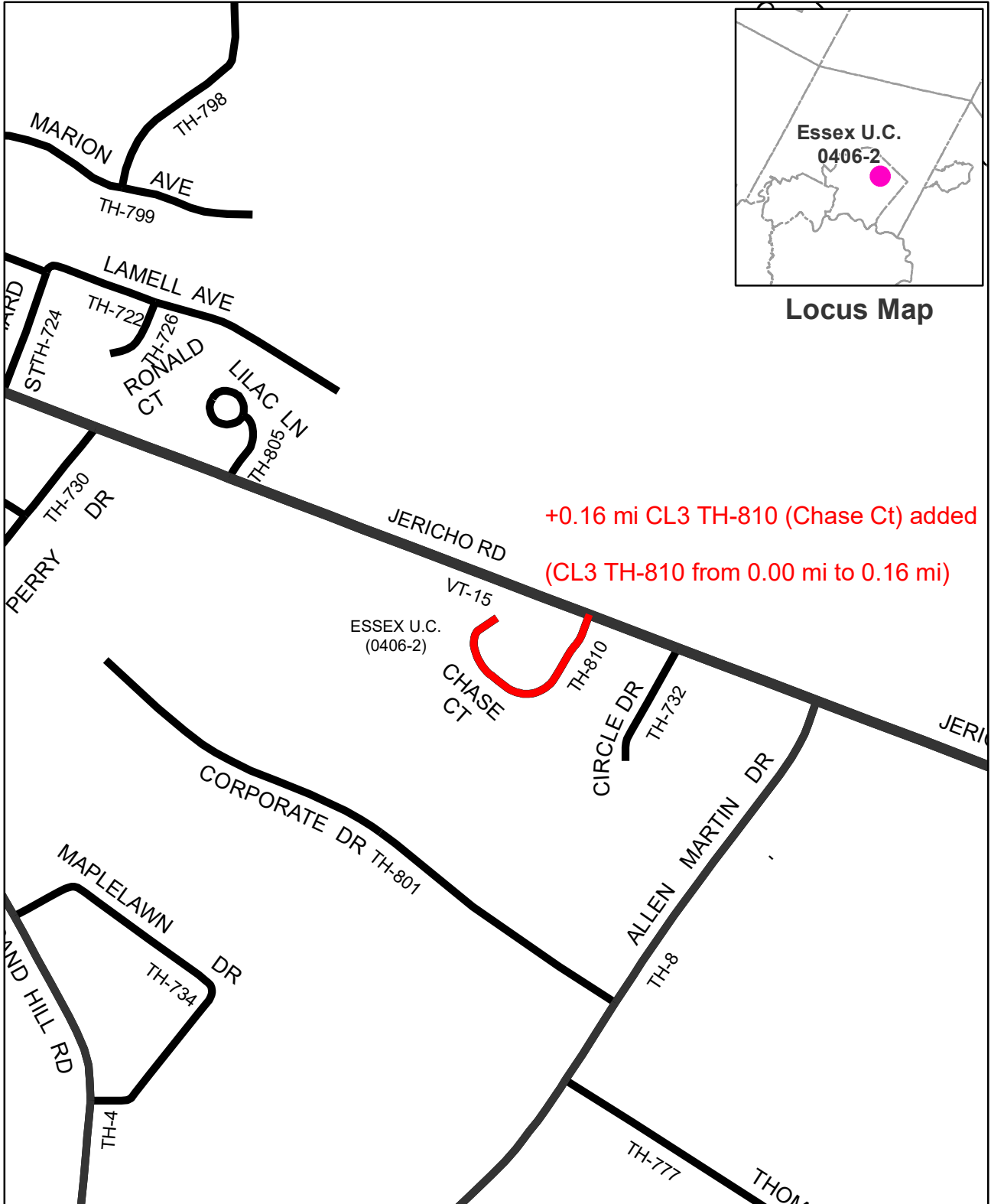


Mileage Certificate Changes 2023 COLCHESTER

Mapping Section
Division of Policy and Planning
Vermont Agency of Transportation -- April 13, 2023

(CTUA:0405-0)
(CERTCODE:0405-0)



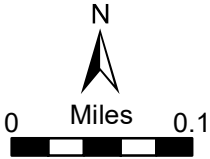


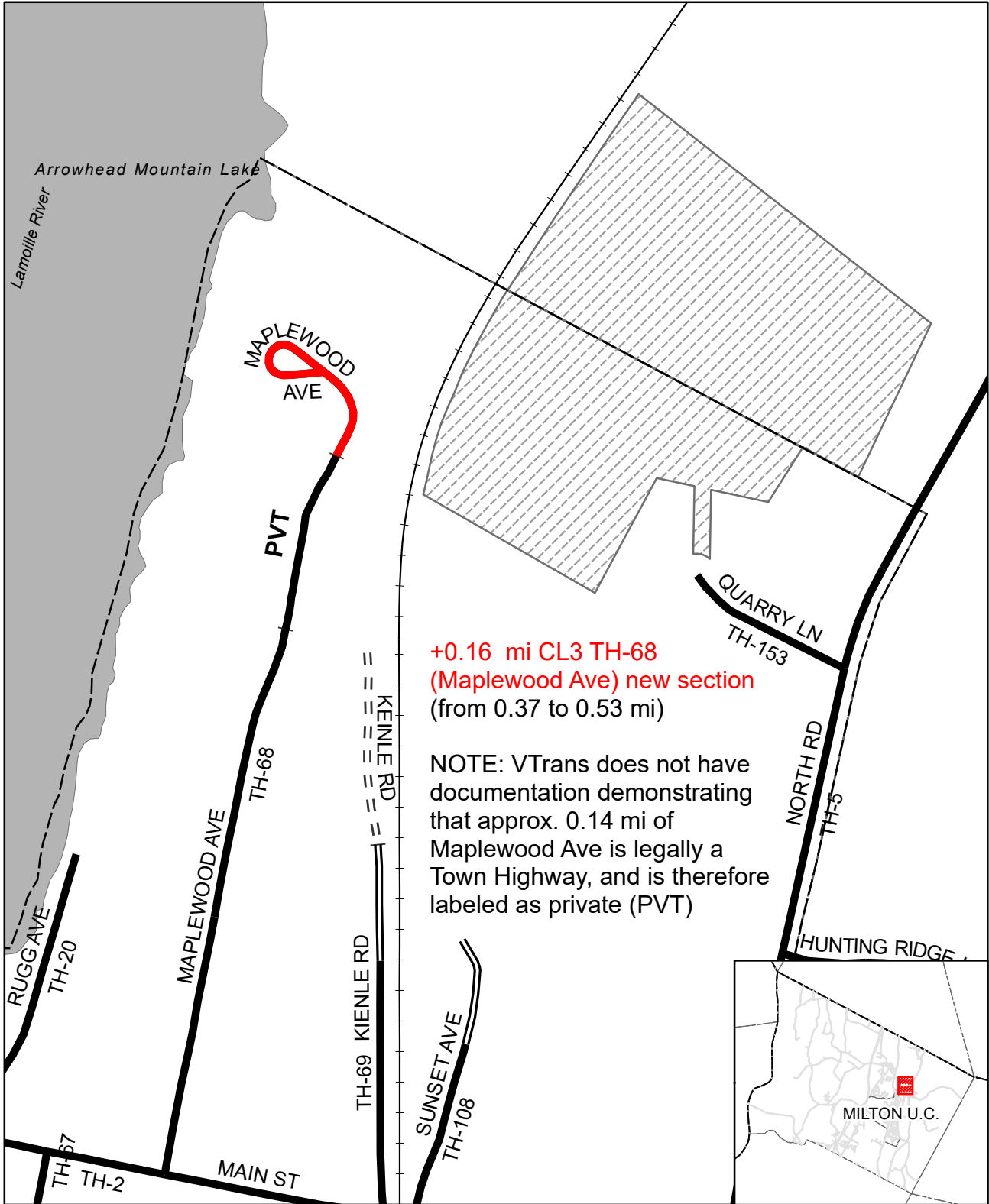
+0.16 mi CL3 TH-810 (Chase Ct) added
 (CL3 TH-810 from 0.00 mi to 0.16 mi)

Mileage Certificate Changes 2023
Essex Town Urban Compact - TH-810 New Highway

(CTUA: 0406-2)

Mapping Section
 Division of Policy and Planning
 Vermont Agency of Transportation -- March 28, 2023

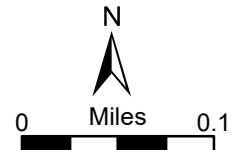




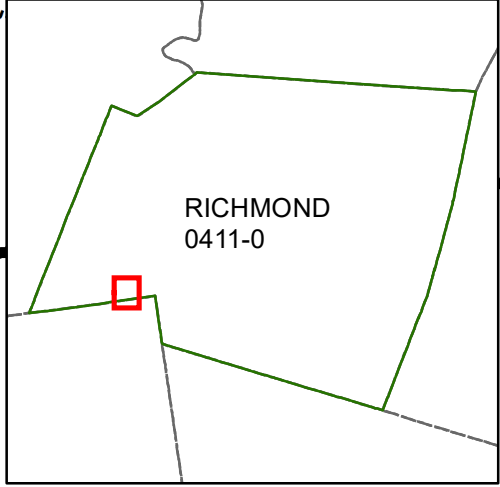
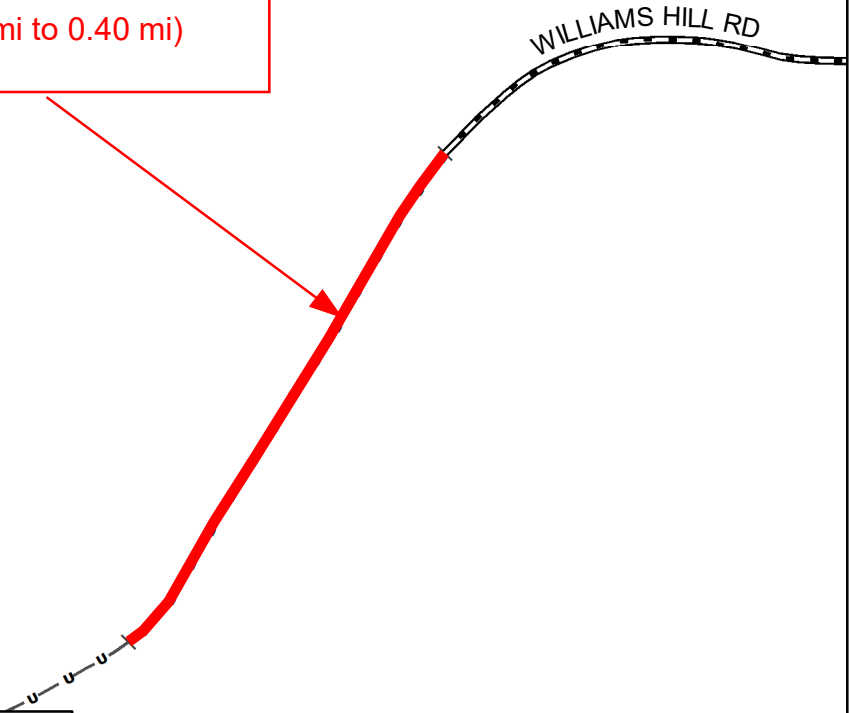
Mileage Certificate Changes 2023
MILTON U.C.

(CTUA:0410-1)
 (CERTCODE:0410-0)

Mapping Section
 Division of Policy and Planning
 Vermont Agency of Transportation -- April 11, 2023



-0.30 mi CL4 TH-20 (Palmer Rd) deemed to be private road by Chittenden Unit VT Superior Court 12/1/2022 Docket No. 21-CV03920
(CL4 TH-20 from 0.70 mi to 0.40 mi)

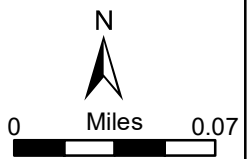


Locus Map

Mileage Certificate Changes 2023
RICHMOND

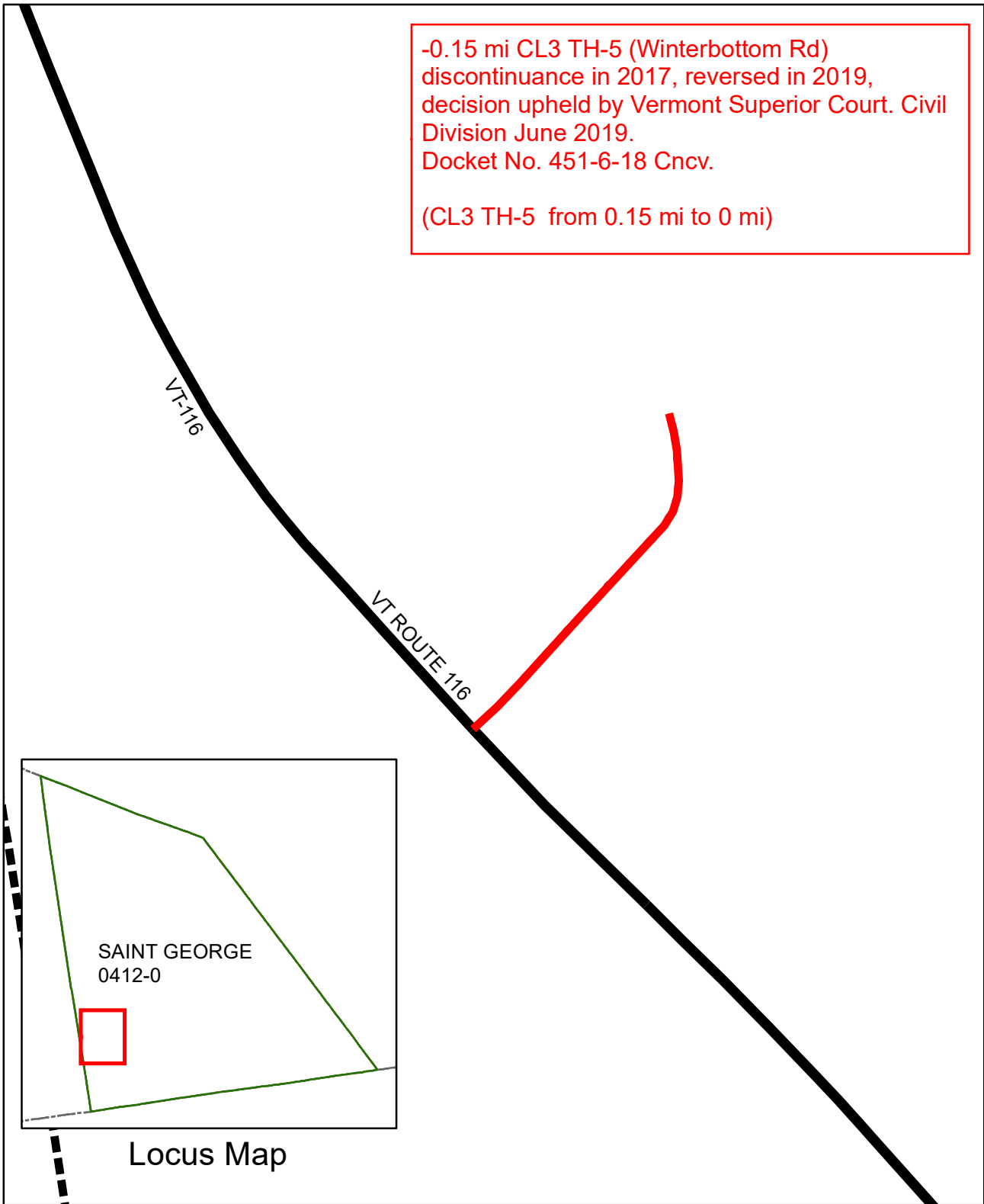
Mapping Section
Division of Policy and Planning
Vermont Agency of Transportation -- March 9, 2023

(CTUA:0411-0)
(CERTCODE:0411-0)

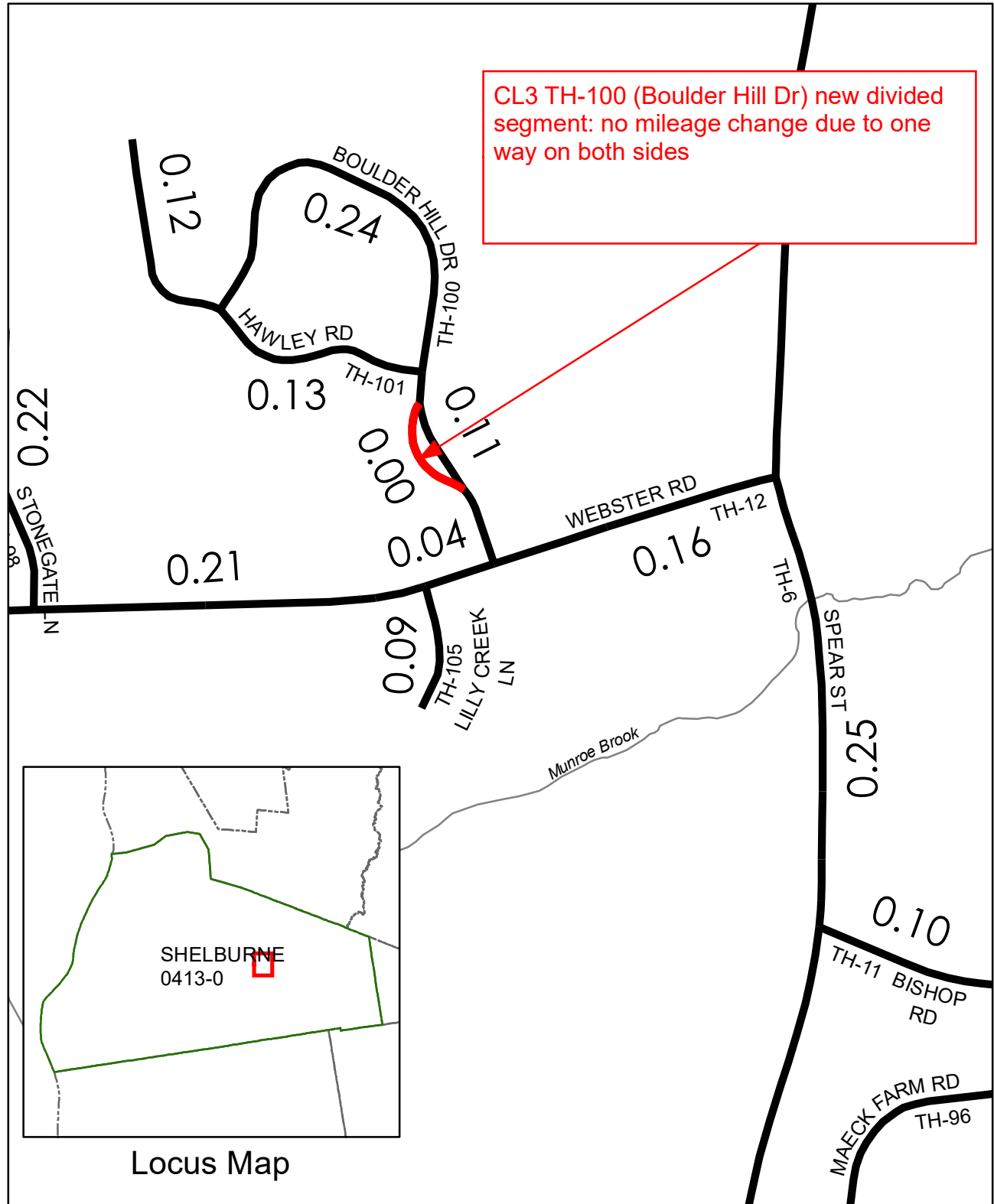


-0.15 mi CL3 TH-5 (Winterbottom Rd)
discontinuance in 2017, reversed in 2019,
decision upheld by Vermont Superior Court. Civil
Division June 2019.
Docket No. 451-6-18 Cncv.

(CL3 TH-5 from 0.15 mi to 0 mi)



CL3 TH-100 (Boulder Hill Dr) new divided segment: no mileage change due to one way on both sides

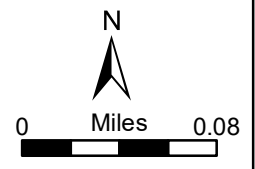


Locus Map

Mileage Certificate Changes 2023
SHELBURNE

(CTUA:0413-0)
(CERTCODE:0413-0)

Mapping Section
Division of Policy and Planning
Vermont Agency of Transportation -- June 30, 2023

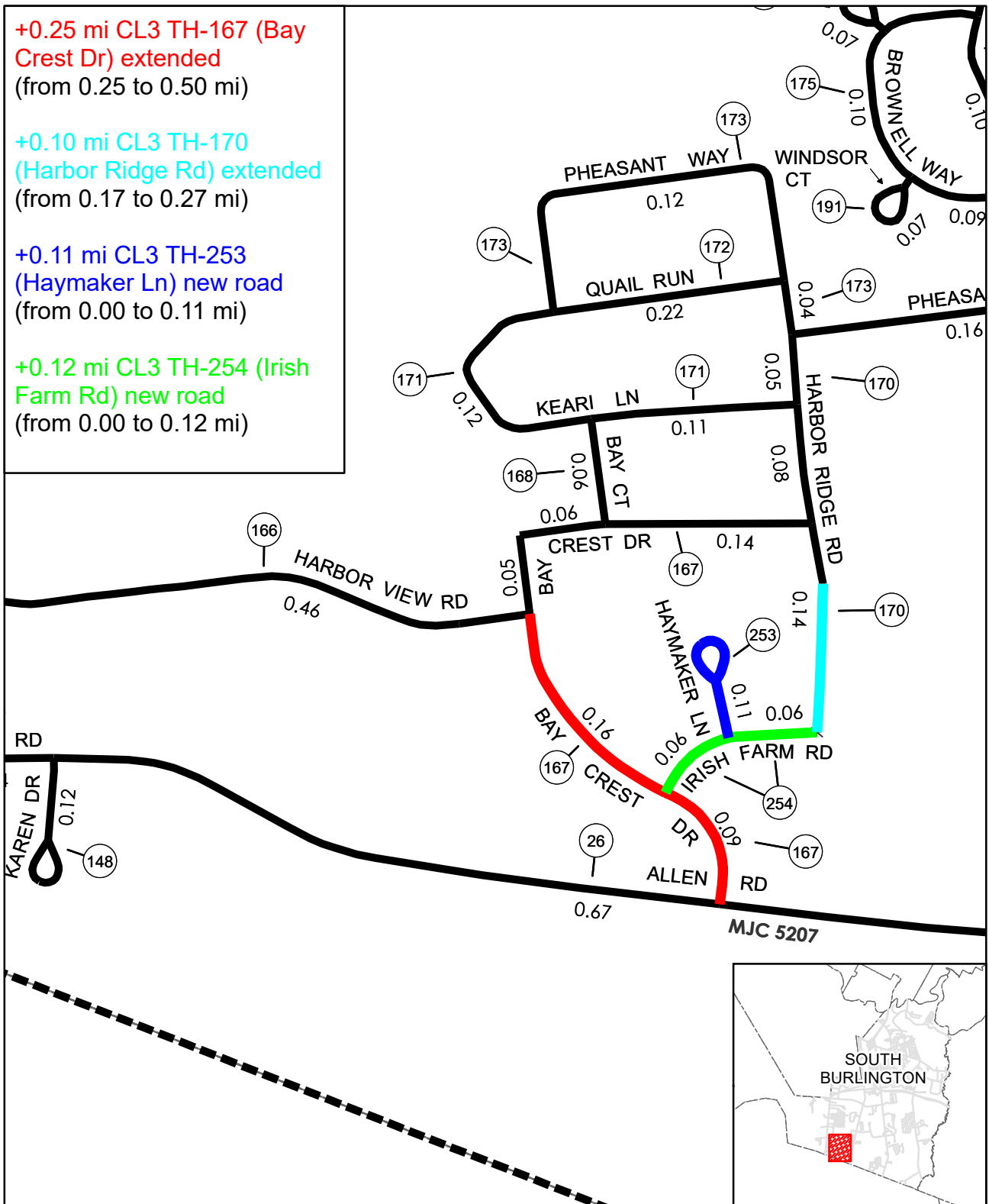


+0.25 mi CL3 TH-167 (Bay Crest Dr) extended
(from 0.25 to 0.50 mi)

+0.10 mi CL3 TH-170 (Harbor Ridge Rd) extended
(from 0.17 to 0.27 mi)

+0.11 mi CL3 TH-253 (Haymaker Ln) new road
(from 0.00 to 0.11 mi)

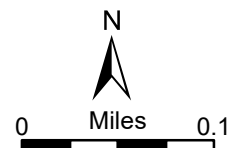
+0.12 mi CL3 TH-254 (Irish Farm Rd) new road
(from 0.00 to 0.12 mi)



Mileage Certificate Changes 2023 SOUTH BURLINGTON

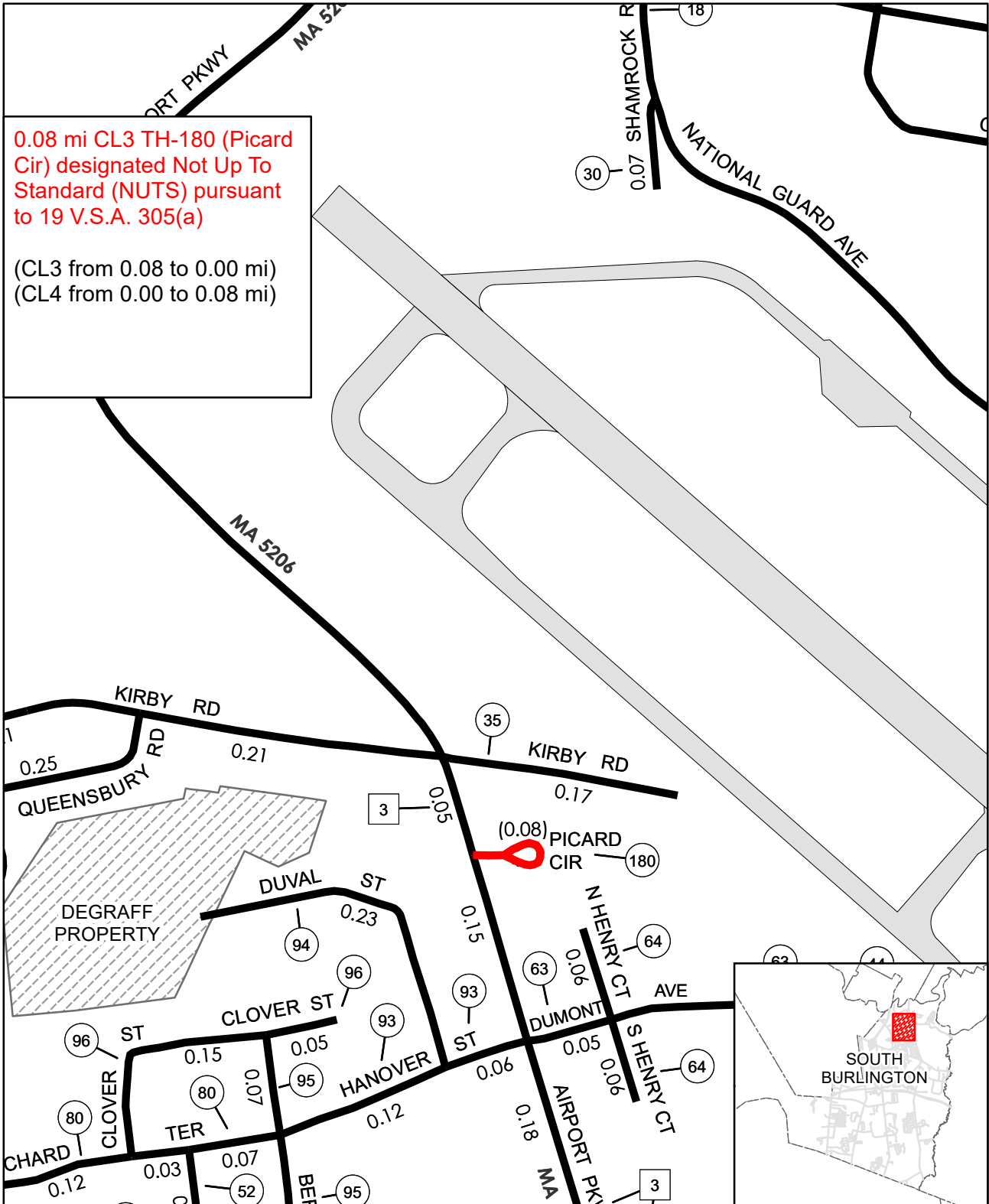
Mapping Section
Division of Policy and Planning
Vermont Agency of Transportation -- April 17, 2023

(CTUA:0414-0)
(CERTCODE:0414-0)



0.08 mi CL3 TH-180 (Picard Cir) designated Not Up To Standard (NUTS) pursuant to 19 V.S.A. 305(a)

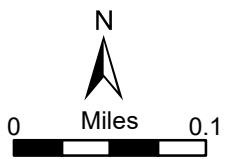
(CL3 from 0.08 to 0.00 mi)
(CL4 from 0.00 to 0.08 mi)

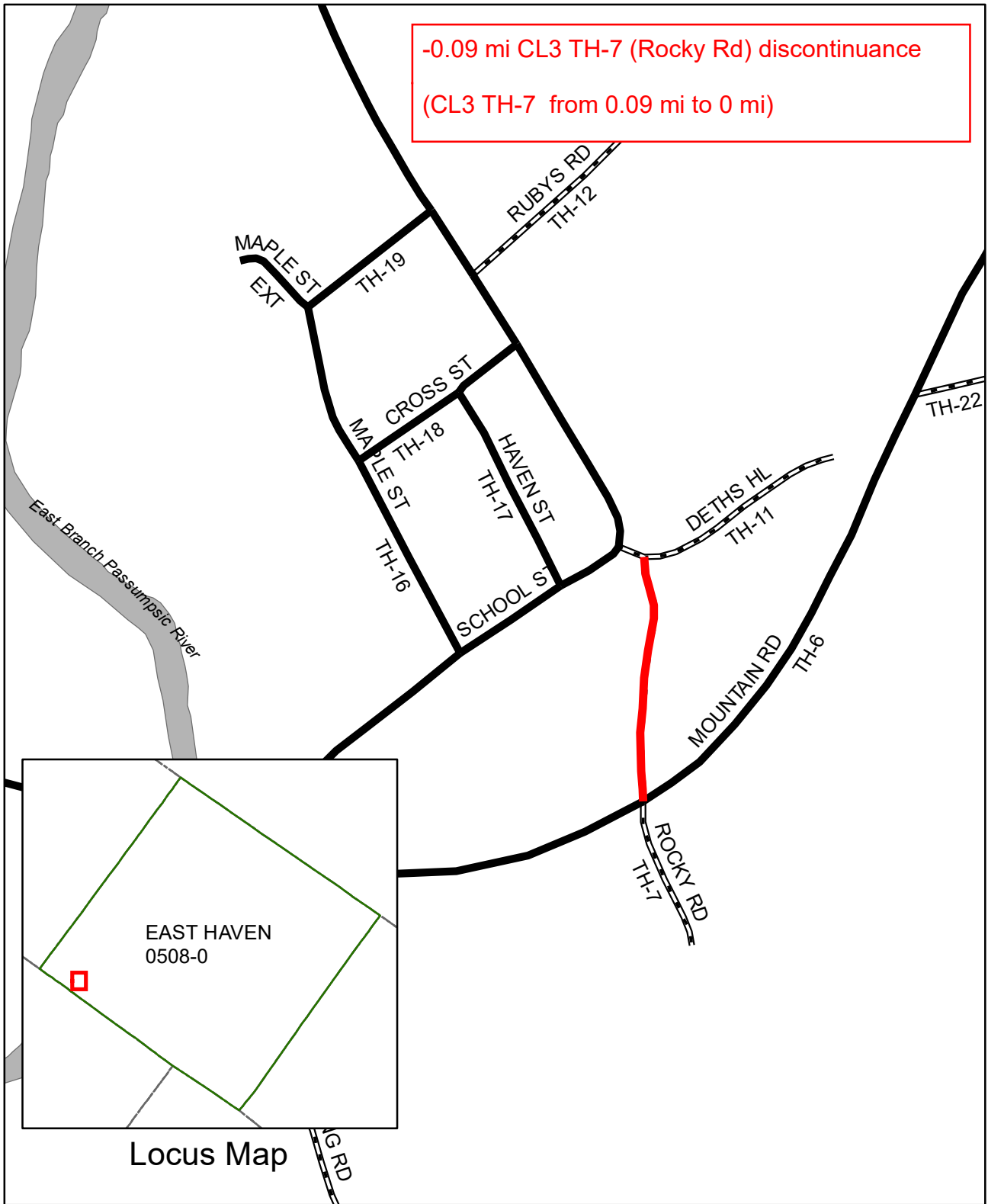


Mileage Certificate Changes 2023
SOUTH BURLINGTON

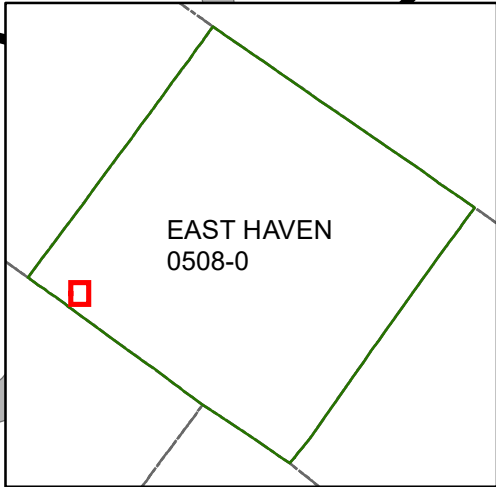
Mapping Section
Division of Policy and Planning
Vermont Agency of Transportation -- April 17, 2023

(CTUA:0414-0)
(CERTCODE:0414-0)





-0.09 mi CL3 TH-7 (Rocky Rd) discontinuance
 (CL3 TH-7 from 0.09 mi to 0 mi)



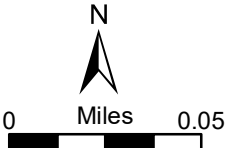
Locus Map

Mileage Certificate Changes 2023

EAST HAVEN

(CTUA:0508-0)
 (CERTCODE:0508-0)

Mapping Section
 Division of Policy and Planning
 Vermont Agency of Transportation -- March 17, 2023



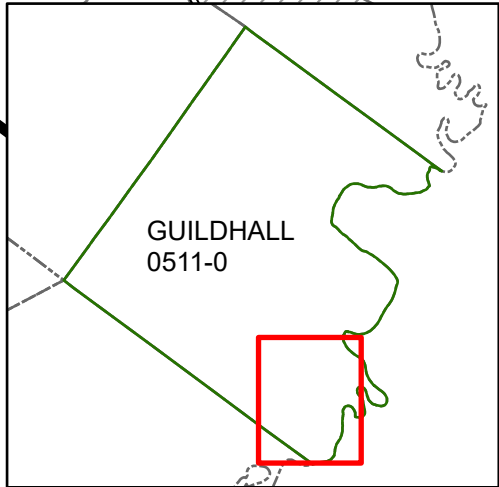
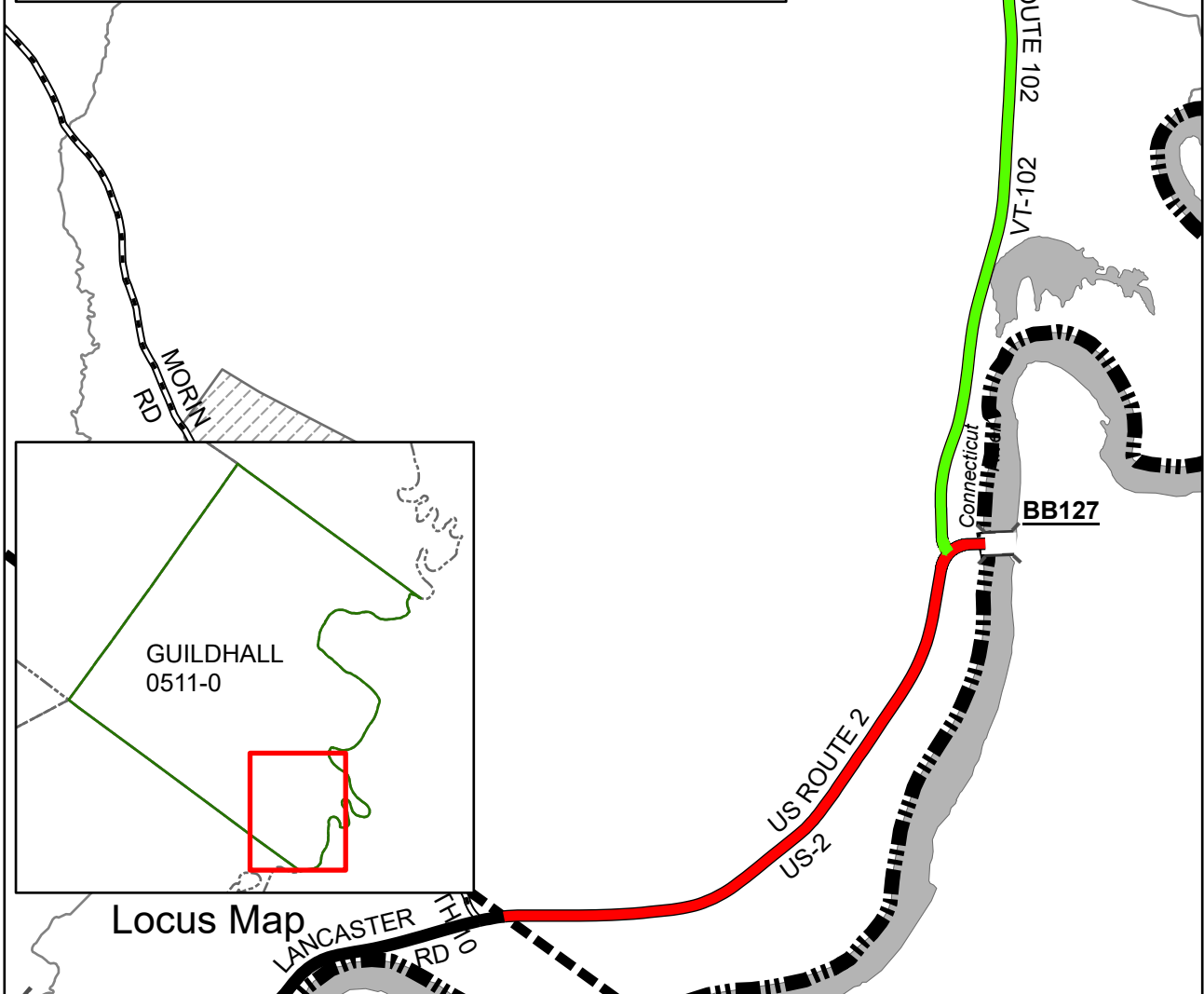
Changes due to updated line work and realignment of US-2 and VT-102 due to bridge BB127 relocation project # 12b466

+0.020 mi US-2 (State Hwy) due to realignment of intersection with VT-102 from a Y to a T

(State Highway US-2 from 1.149 mi to 1.169 mi)

-0.131 mi VT-102 due to realignment of intersection with US-2 from a Y to a T

(VT-102 from 7.816 mi to 7.685 mi)

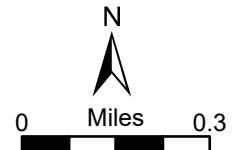


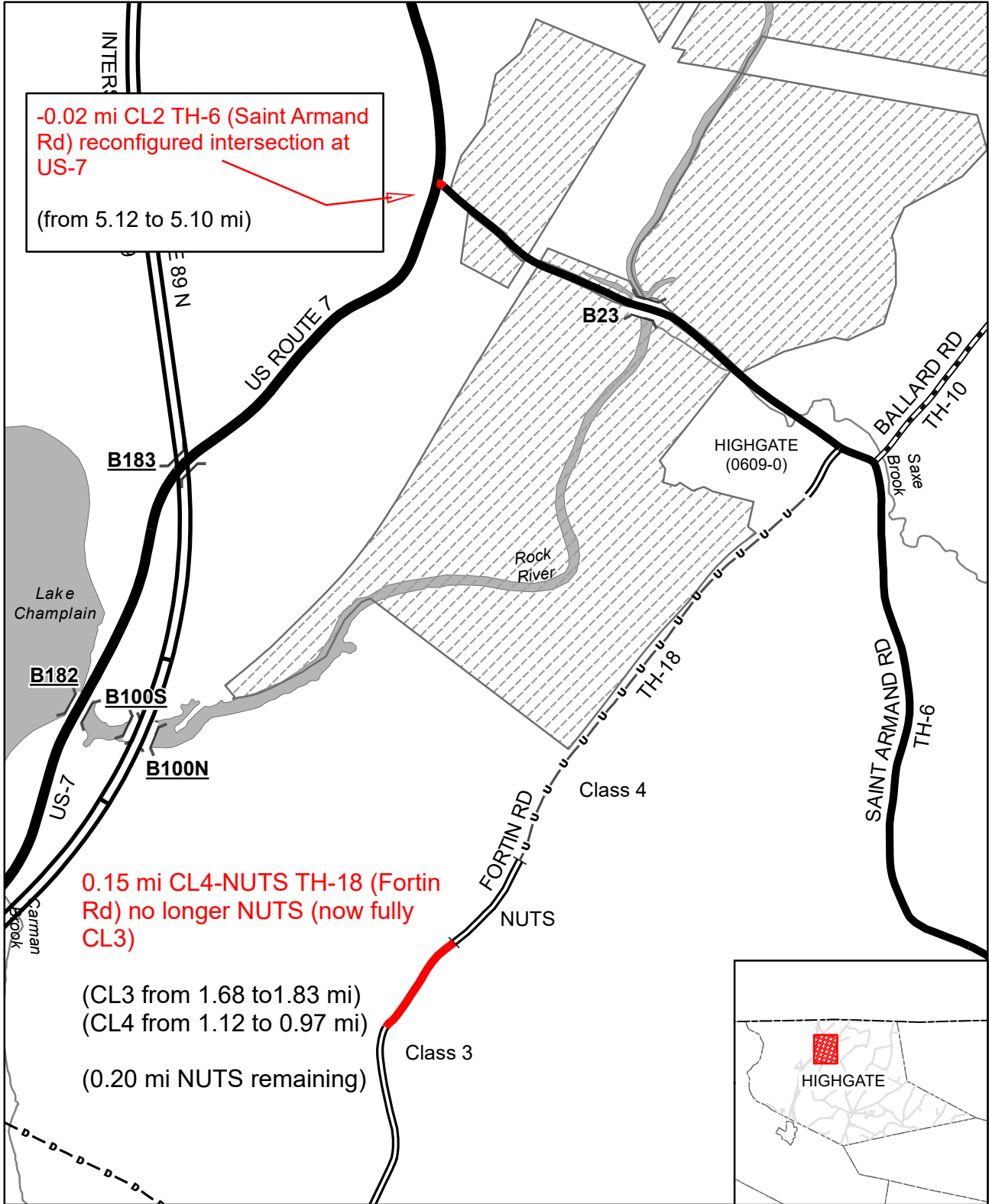
Mileage Certificate Changes 2023

GUILDHALL

(CTUA:0511-0)
(CERTCODE:0511-0)

Mapping Section
Division of Policy and Planning
Vermont Agency of Transportation -- February 6, 2023



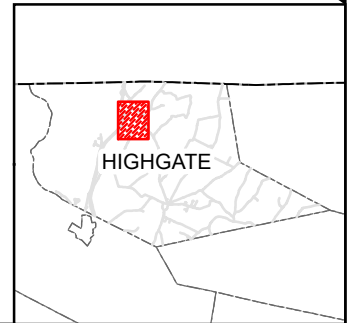
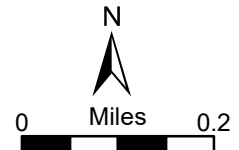


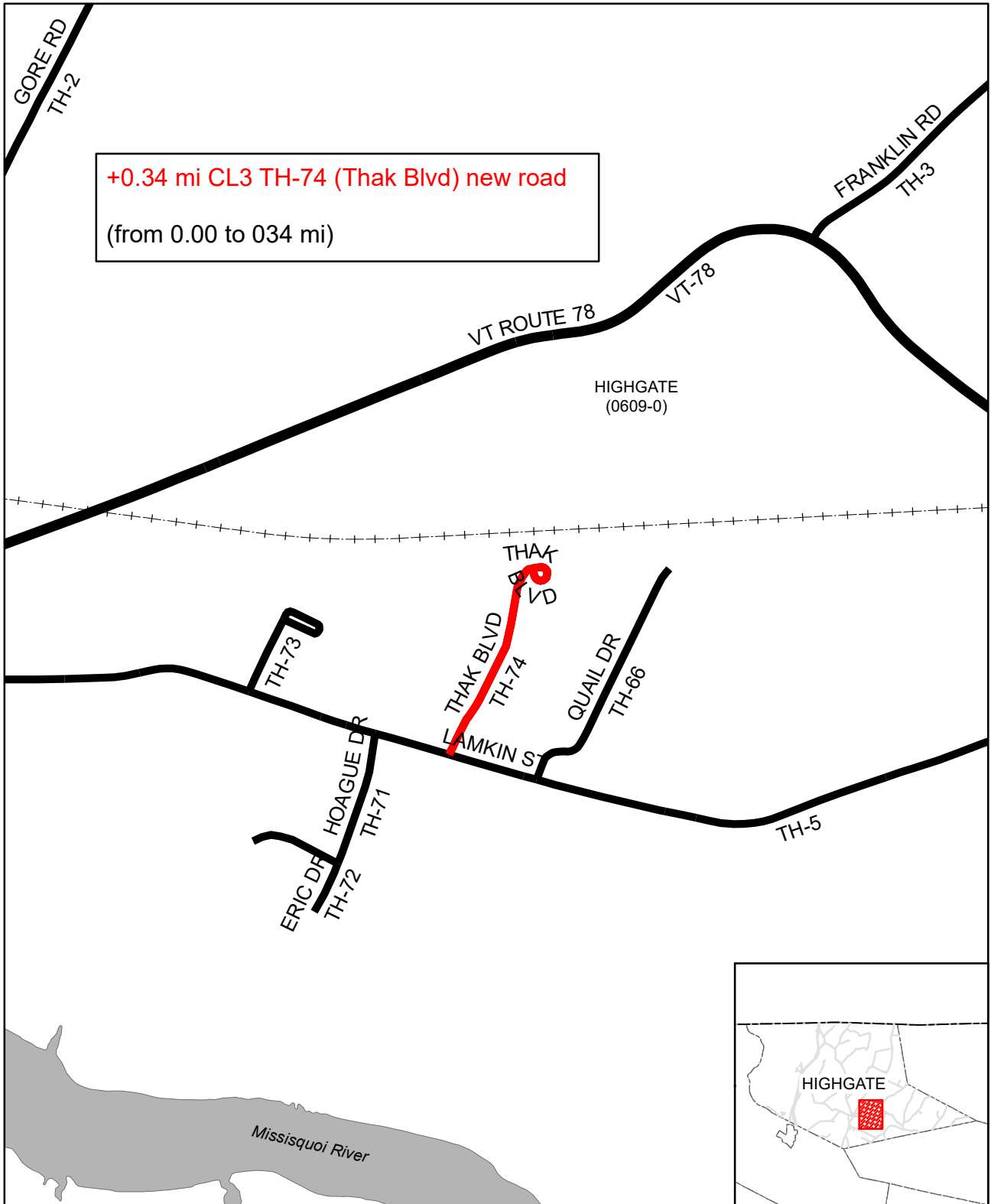
Mileage Certificate Changes 2023

HIGHGATE

(CTUA:0609-0)
(CERTCODE:0609-0)

Mapping Section
Division of Policy and Planning
Vermont Agency of Transportation -- March 23, 2023



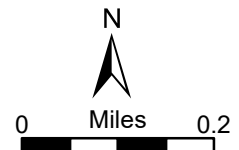


Mileage Certificate Changes 2023

HIGHGATE

(CTUA:0609-0)
(CERTCODE:0609-0)

Mapping Section
Division of Policy and Planning
Vermont Agency of Transportation -- March 23, 2023

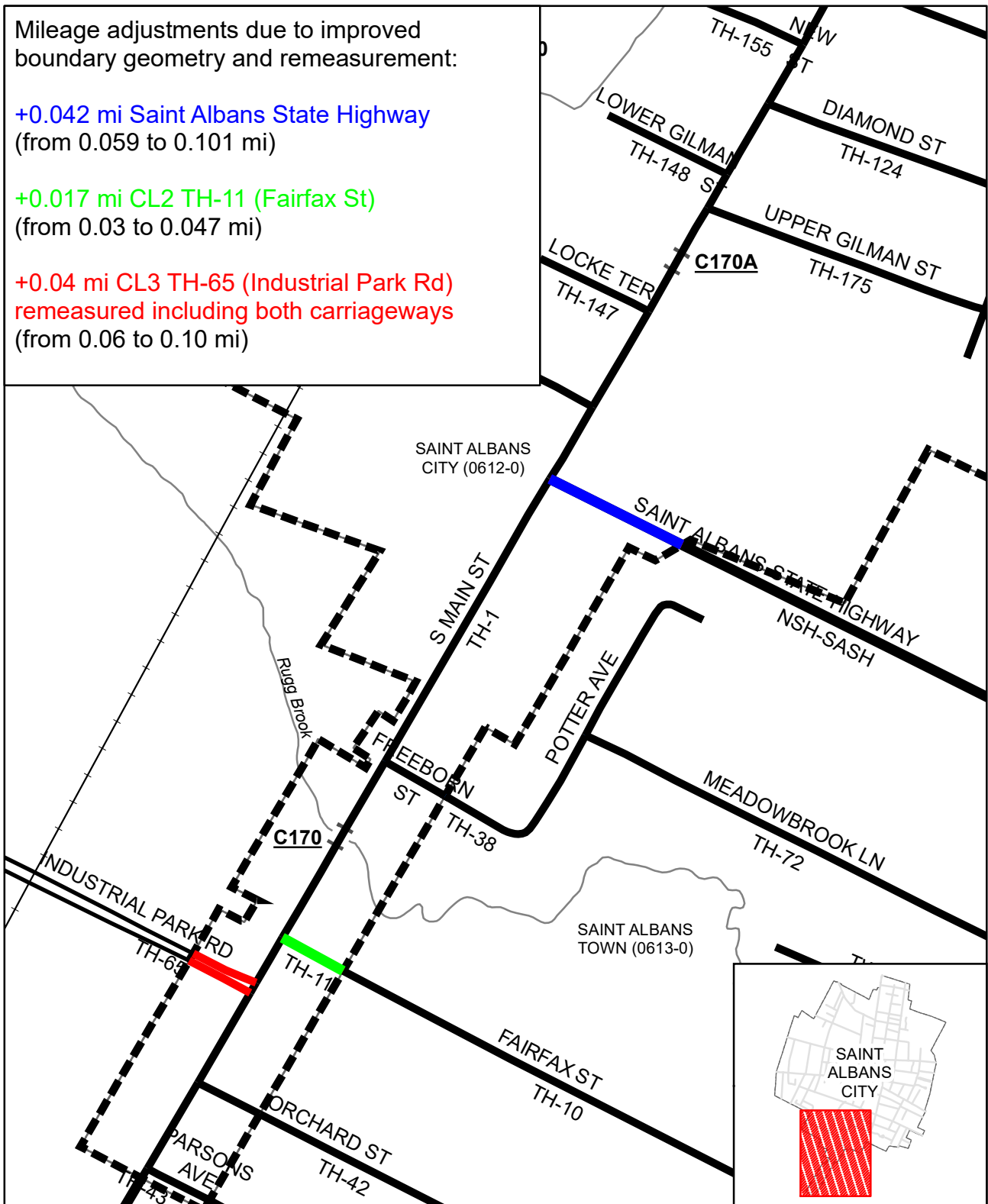


Mileage adjustments due to improved boundary geometry and remeasurement:

+0.042 mi Saint Albans State Highway
(from 0.059 to 0.101 mi)

+0.017 mi CL2 TH-11 (Fairfax St)
(from 0.03 to 0.047 mi)

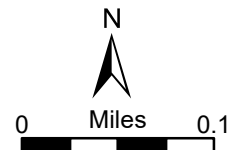
+0.04 mi CL3 TH-65 (Industrial Park Rd)
remeasured including both carriageways
(from 0.06 to 0.10 mi)

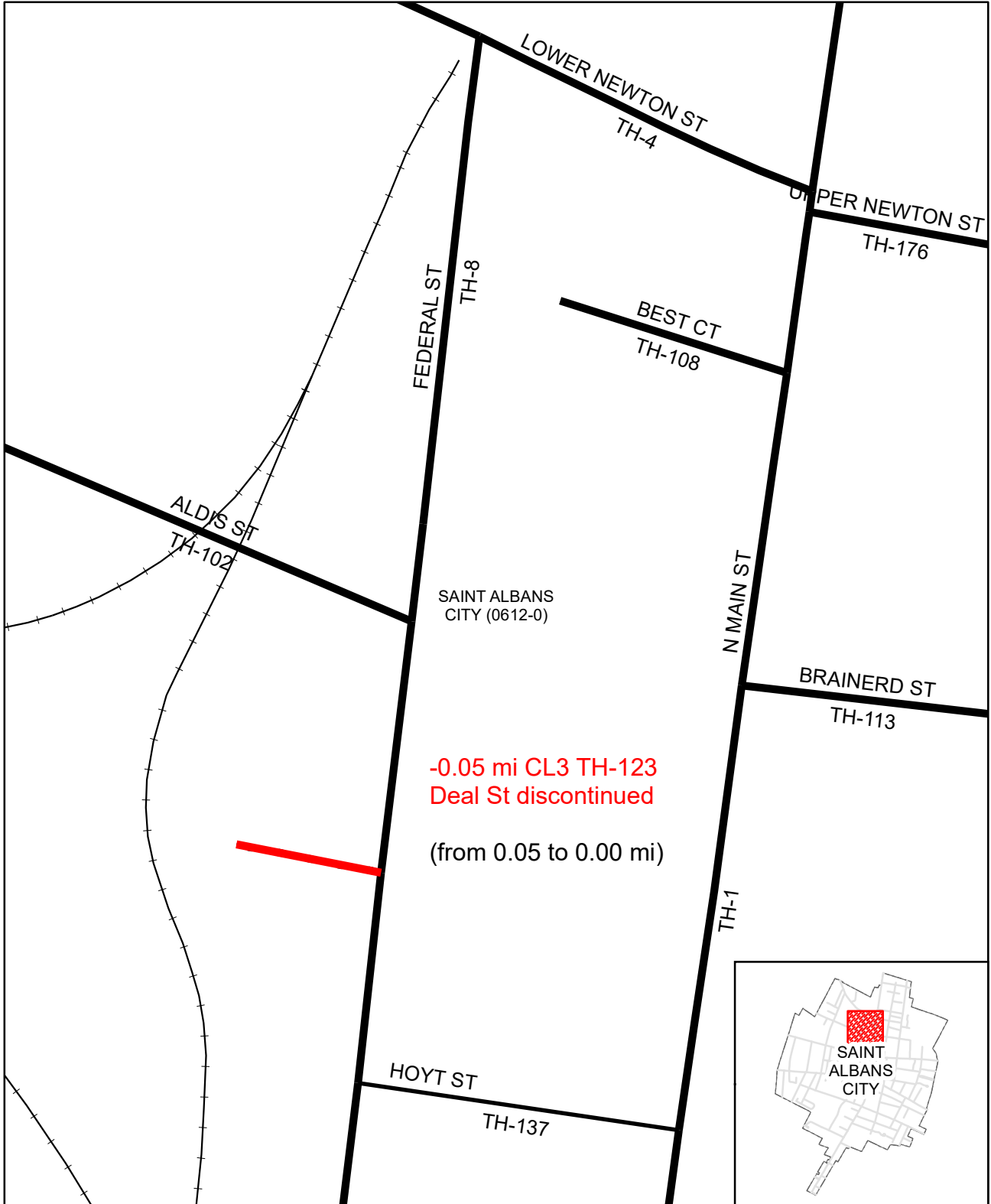


Mileage Certificate Changes 2023 SAINT ALBANS CITY

(CTUA:0612-0)
(CERTCODE:0612-0)

Mapping Section
Division of Policy and Planning
Vermont Agency of Transportation -- April 25, 2023

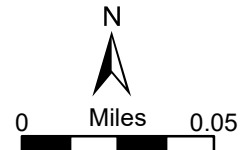




**Mileage Certificate Changes 2023
SAINT ALBANS CITY**

(CTUA:0612-0)
(CERTCODE:0612-0)

Mapping Section
Division of Policy and Planning
Vermont Agency of Transportation -- April 3, 2023



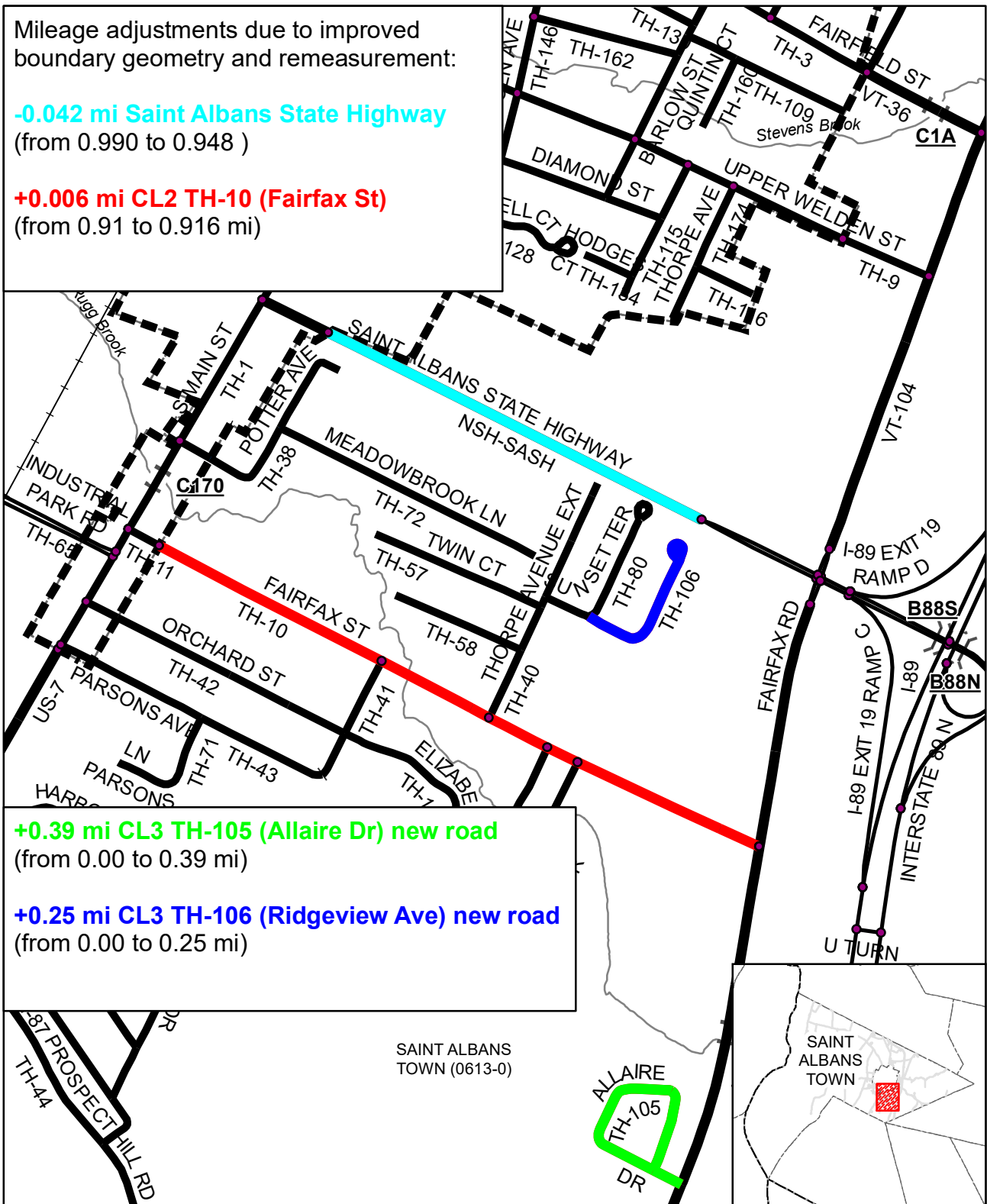
Mileage adjustments due to improved boundary geometry and remeasurement:

-0.042 mi Saint Albans State Highway
(from 0.990 to 0.948)

+0.006 mi CL2 TH-10 (Fairfax St)
(from 0.91 to 0.916 mi)

+0.39 mi CL3 TH-105 (Allaire Dr) new road
(from 0.00 to 0.39 mi)

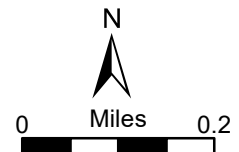
+0.25 mi CL3 TH-106 (Ridgeview Ave) new road
(from 0.00 to 0.25 mi)

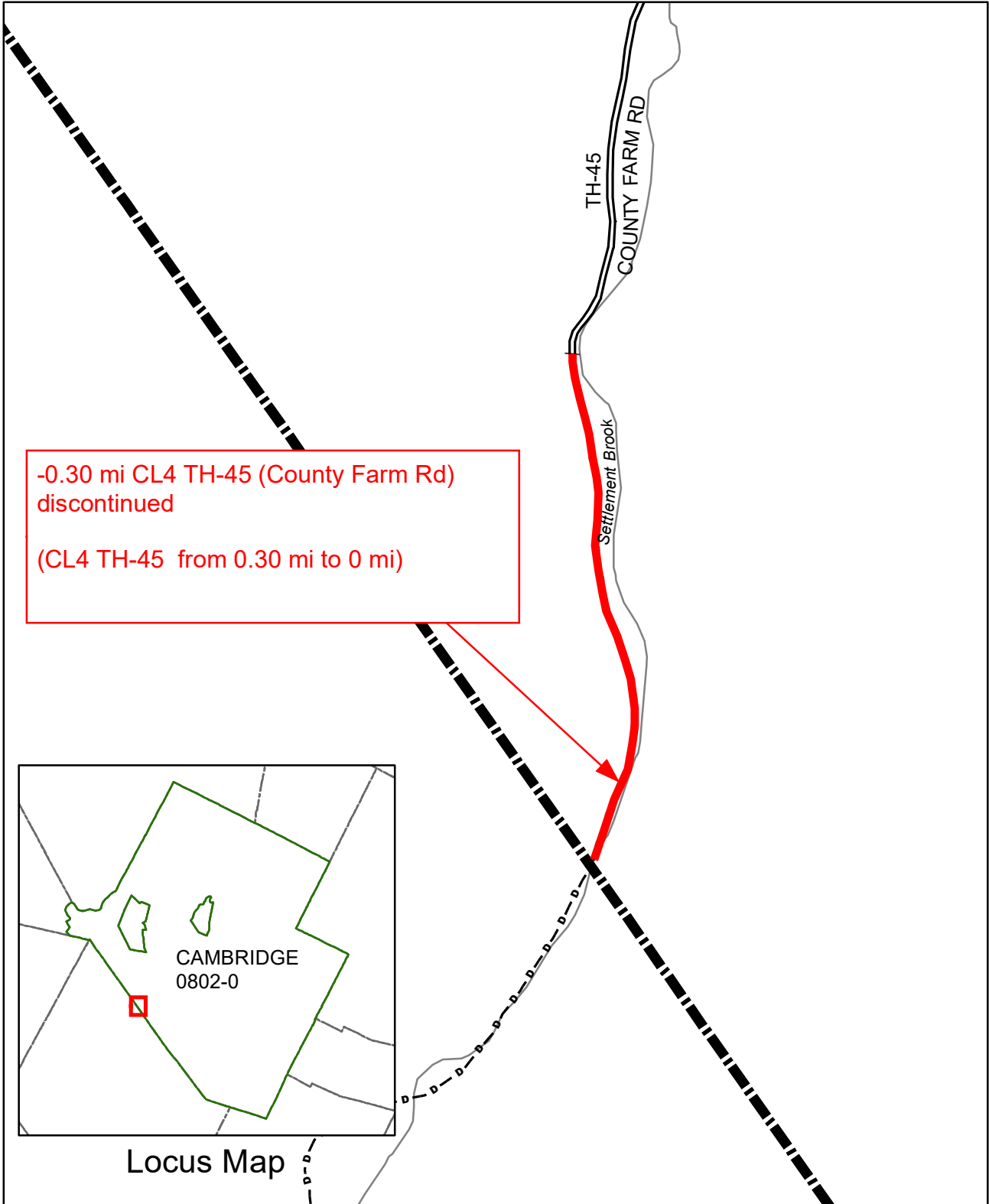


Mileage Certificate Changes 2023 SAINT ALBANS

Mapping Section
Division of Policy and Planning
Vermont Agency of Transportation -- May 8, 2023

(CTUA:0613-0)
(CERTCODE:0613-0)



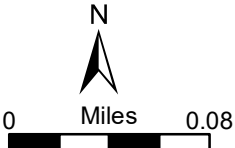


Mileage Certificate Changes 2023

CAMBRIDGE

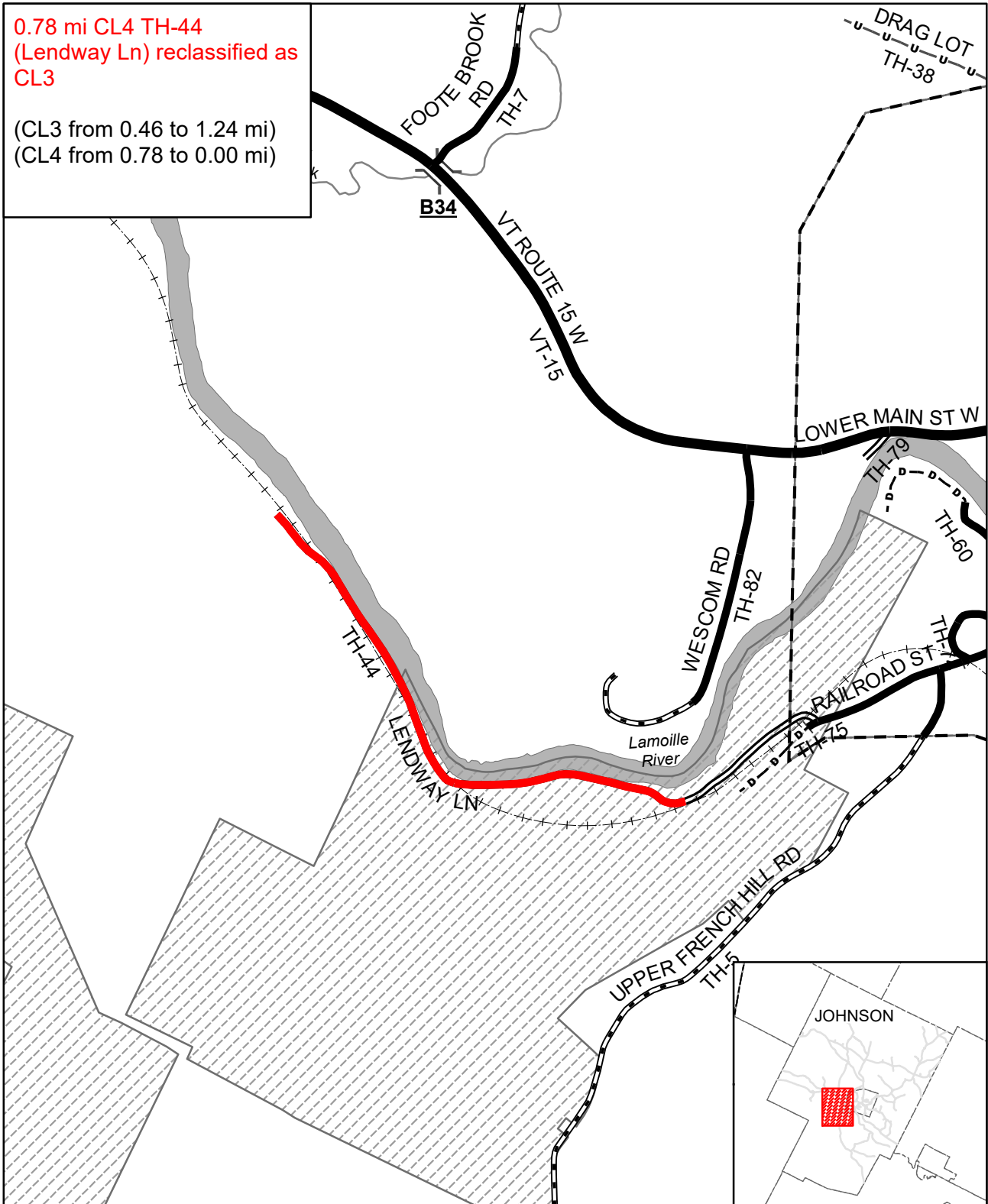
(CTUA:0802-0)
(CERTCODE:0802-0)

Mapping Section
Division of Policy and Planning
Vermont Agency of Transportation -- February 13, 2023



0.78 mi CL4 TH-44
(Lendway Ln) reclassified as
CL3

(CL3 from 0.46 to 1.24 mi)
(CL4 from 0.78 to 0.00 mi)

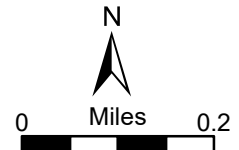


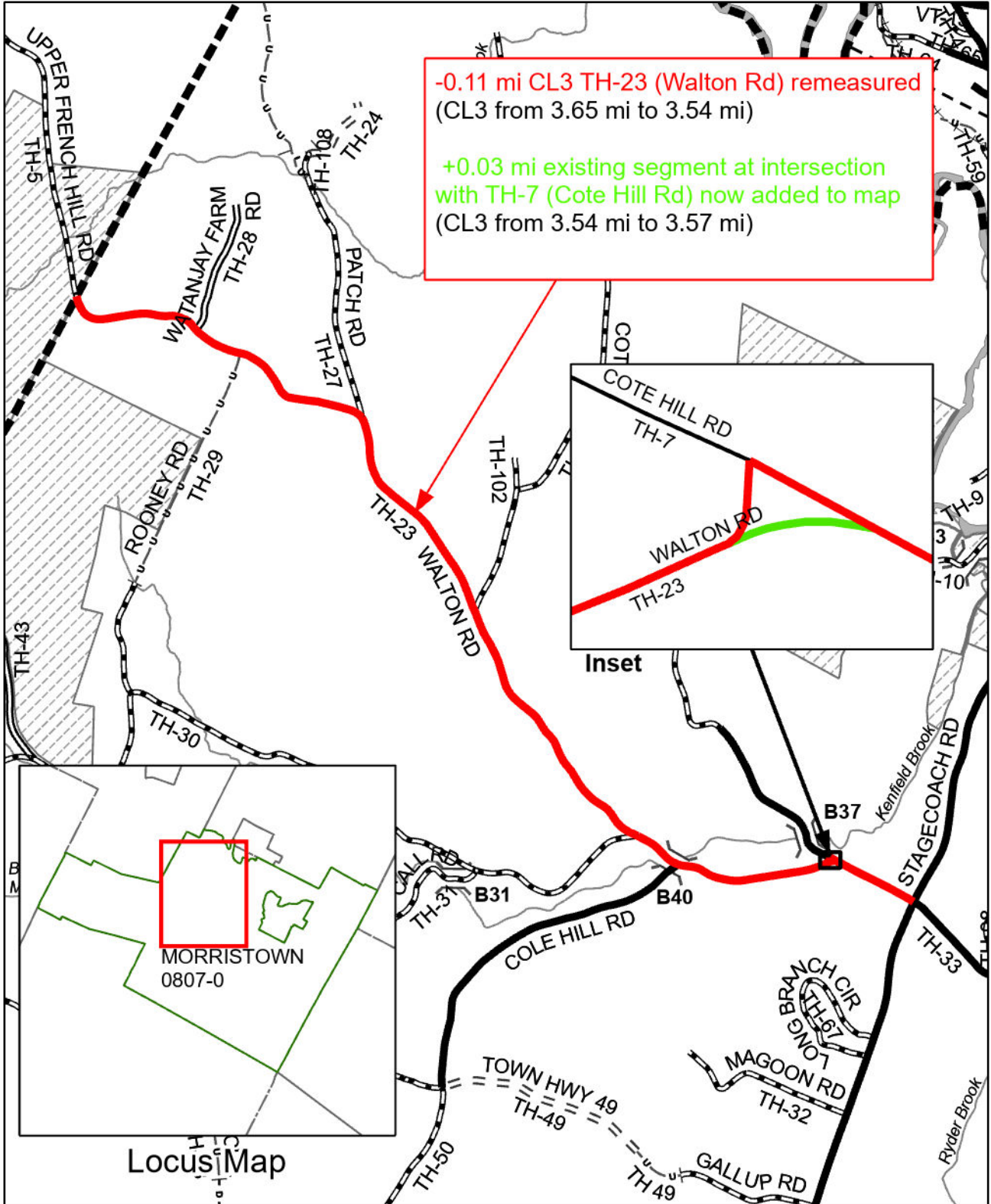
Mileage Certificate Changes 2023

JOHNSON

(CTUA:0806-0)
(CERTCODE:0806-0)

Mapping Section
Division of Policy and Planning
Vermont Agency of Transportation -- April 17, 2023

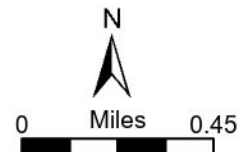


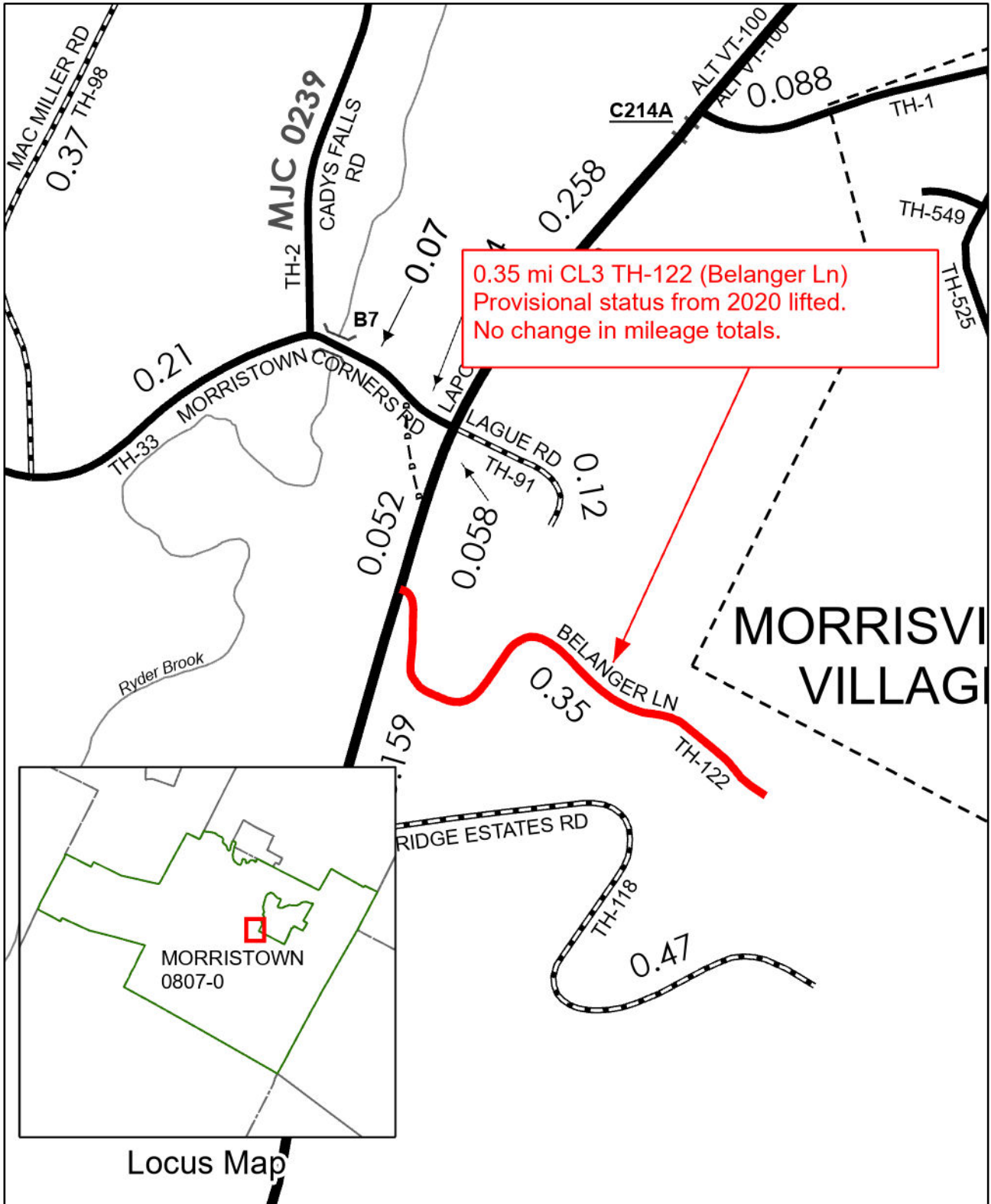


Mileage Certificate Changes 2023
MORRISTOWN TH-23

(CTUA:0807-0)
(CERTCODE:0807-0)

Mapping Section
Division of Policy and Planning
Vermont Agency of Transportation -- April 28, 2023




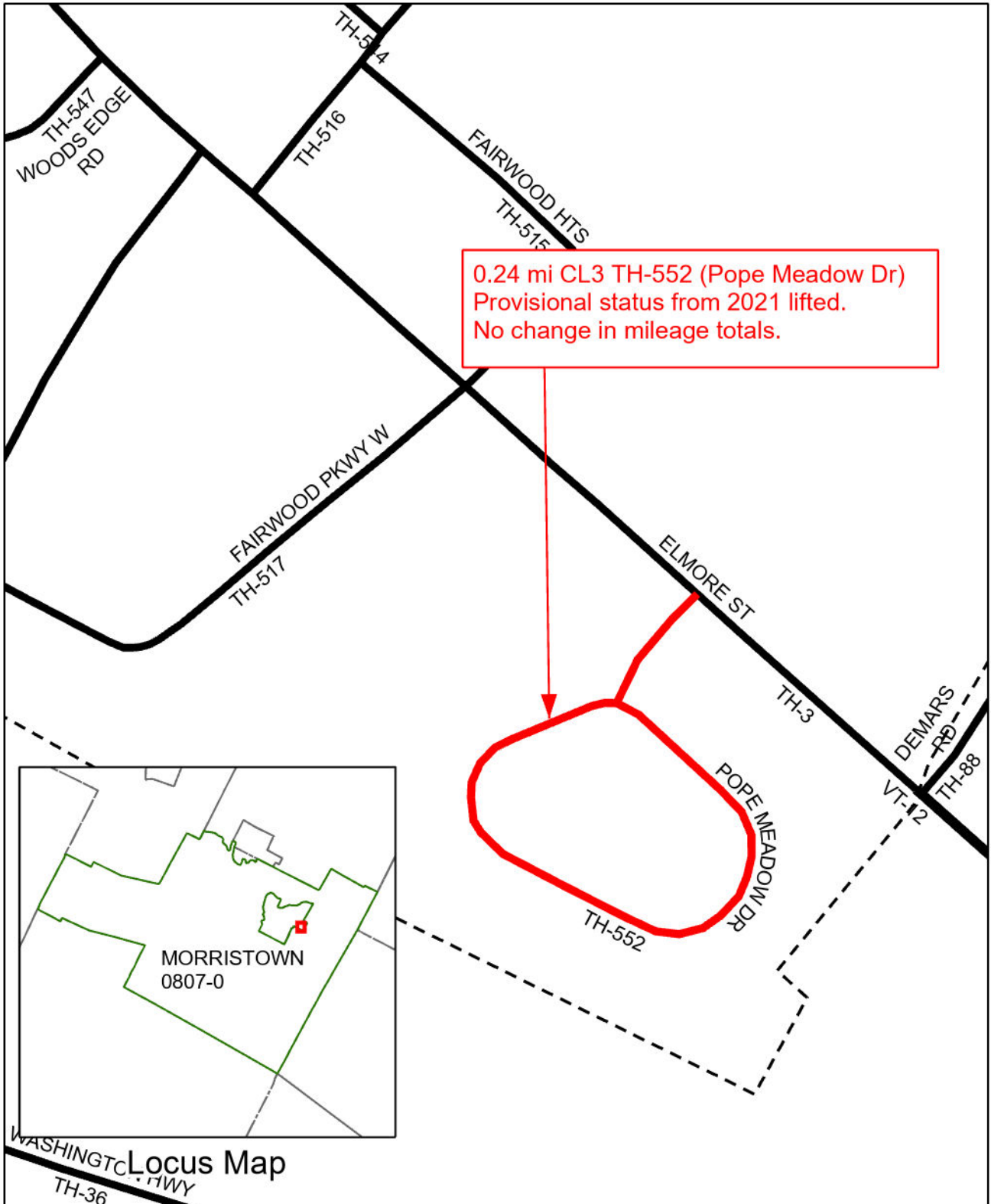


Mileage Certificate Changes 2023
MORRISTOWN TH-122

(CTUA:0807-0)
(CERTCODE:0807-0)

Mapping Section
Division of Policy and Planning
Vermont Agency of Transportation -- February 10, 2023





Locus Map

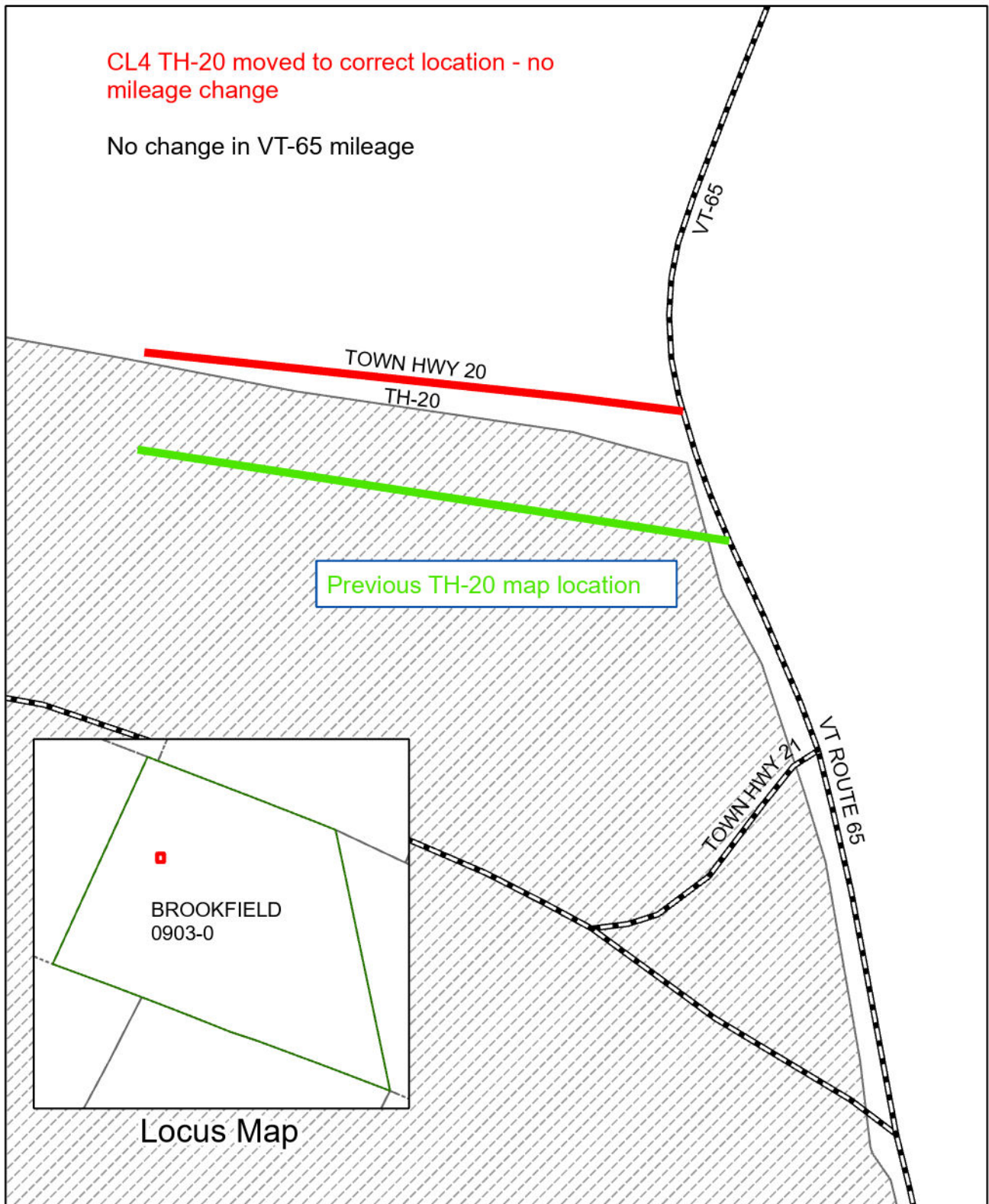
Mileage Certificate Changes 2023
MORRISVILLE VILLAGE TH-552
 (CTUA:0807-1)
 (CERTCODE:0807-0)

Mapping Section
 Division of Policy and Planning
 Vermont Agency of Transportation -- February 10, 2023

N
 0 Miles 0.04

CL4 TH-20 moved to correct location - no mileage change

No change in VT-65 mileage



Road Mapping Changes 2023
BROOKFIELD TH-20

(CTUA:0903-0)
(CERTCODE:0903-0)

Mapping Section
Division of Policy and Planning
Vermont Agency of Transportation -- April 25, 2023

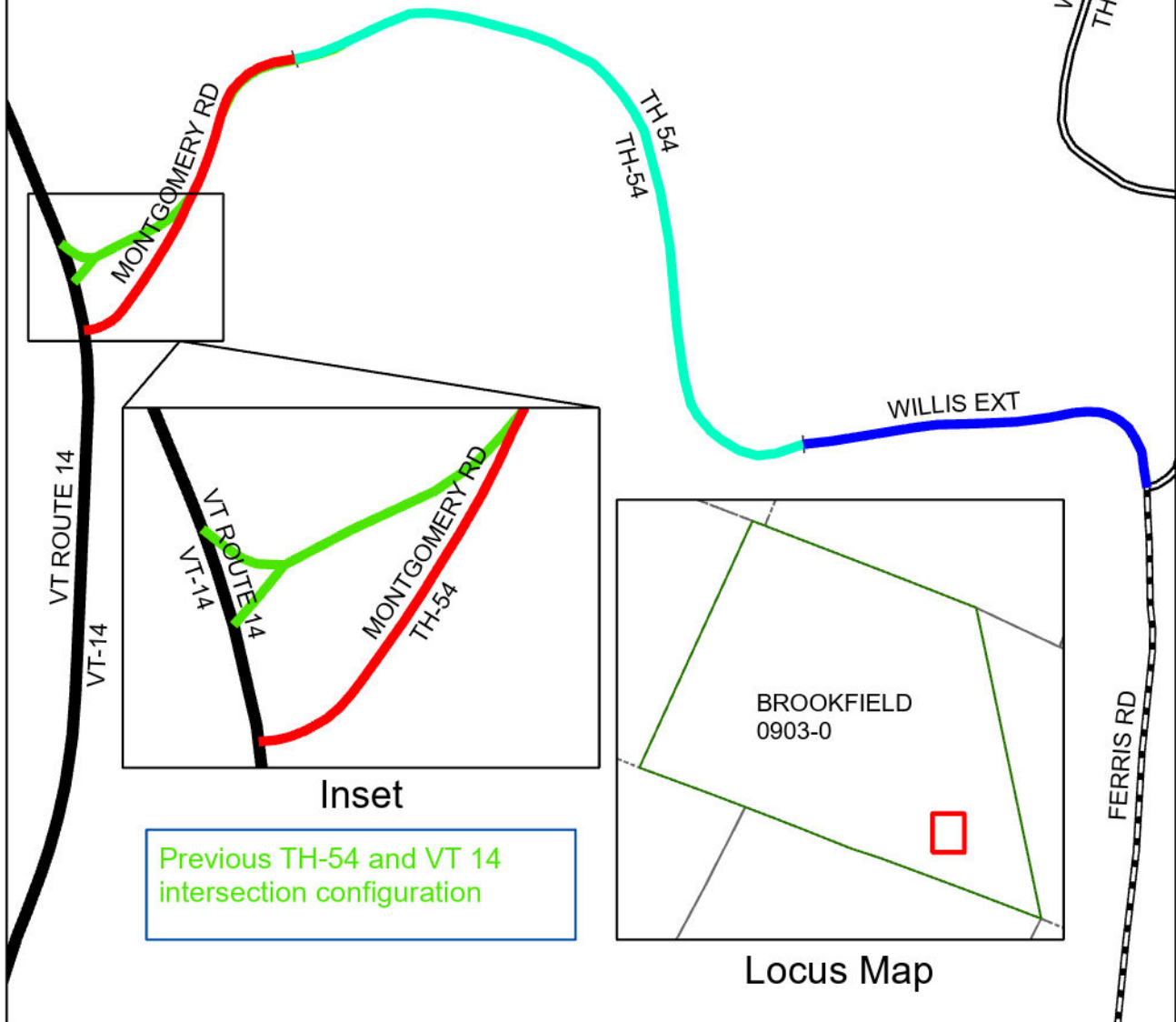


+0.02 mi CL3 TH-54 (Montgomery Rd) intersection realignment at VT-14 and remeasured
(see map clarifying CL3/CL4 transition)

+0.01 mi CL3 TH-54 (Montgomery Rd) remeasured
(CL3 TH-54 from 0.41 mi to 0.44 mi)

-0.07 mi CL4 TH-54 (Montgomery Rd) remeasured
(CL4 TH-54 from 0.54 mi to 0.47 mi)


No change in VT-14 mileage

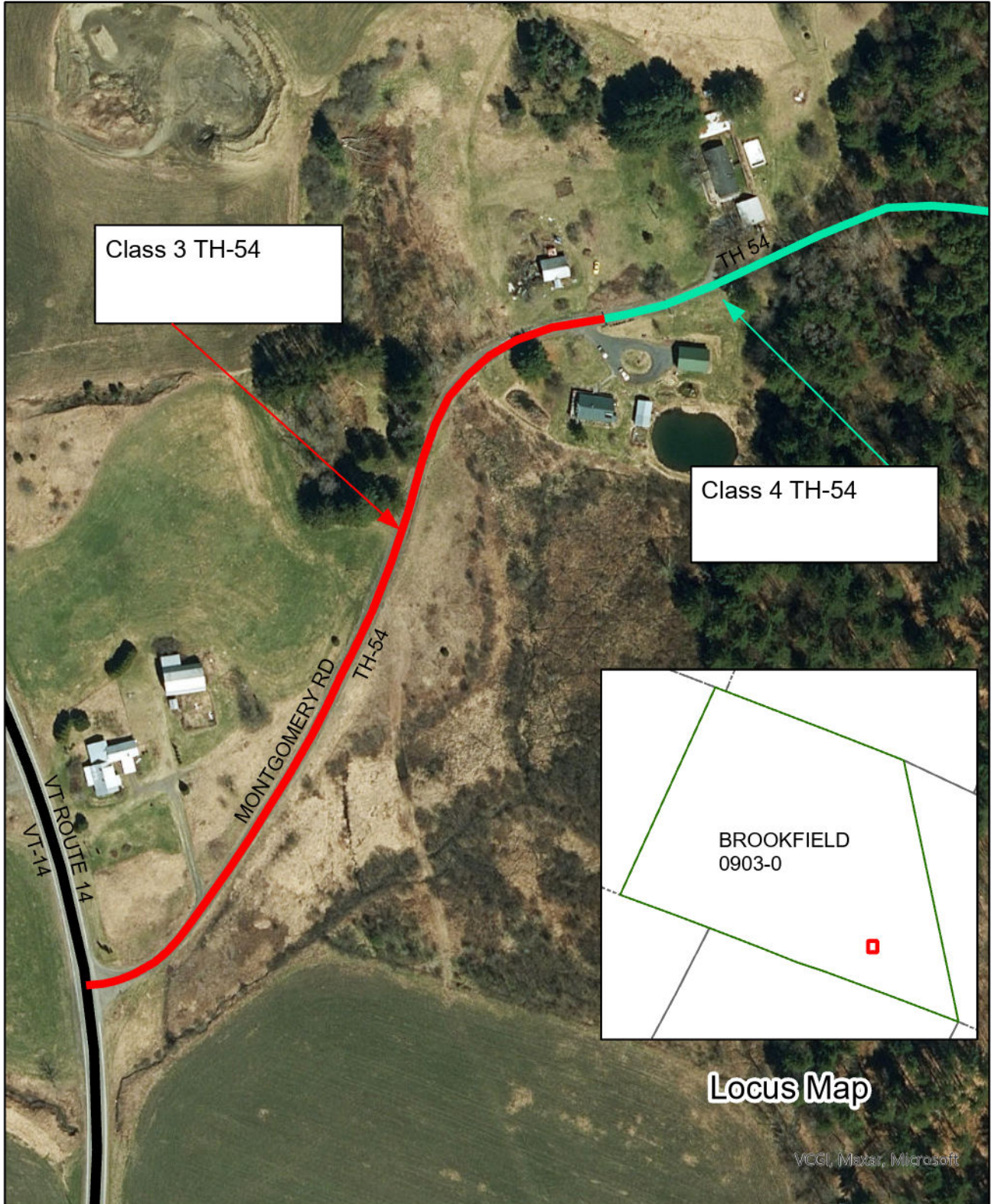


Mileage Certificate Changes 2023
BROOKFIELD TH-54

(CTUA:0903-0)
(CERTCODE:0903-0)

Mapping Section
Division of Policy and Planning
Vermont Agency of Transportation -- April 25, 2023

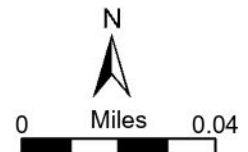




Mapping Section
 Division of Policy and Planning
 Vermont Agency of Transportation -- April 25, 2023

**Class 3/Class 4 Transition
 BROOKFIELD TH-54**

(CTUA:0903-0)
 (CERTCODE:0903-0)



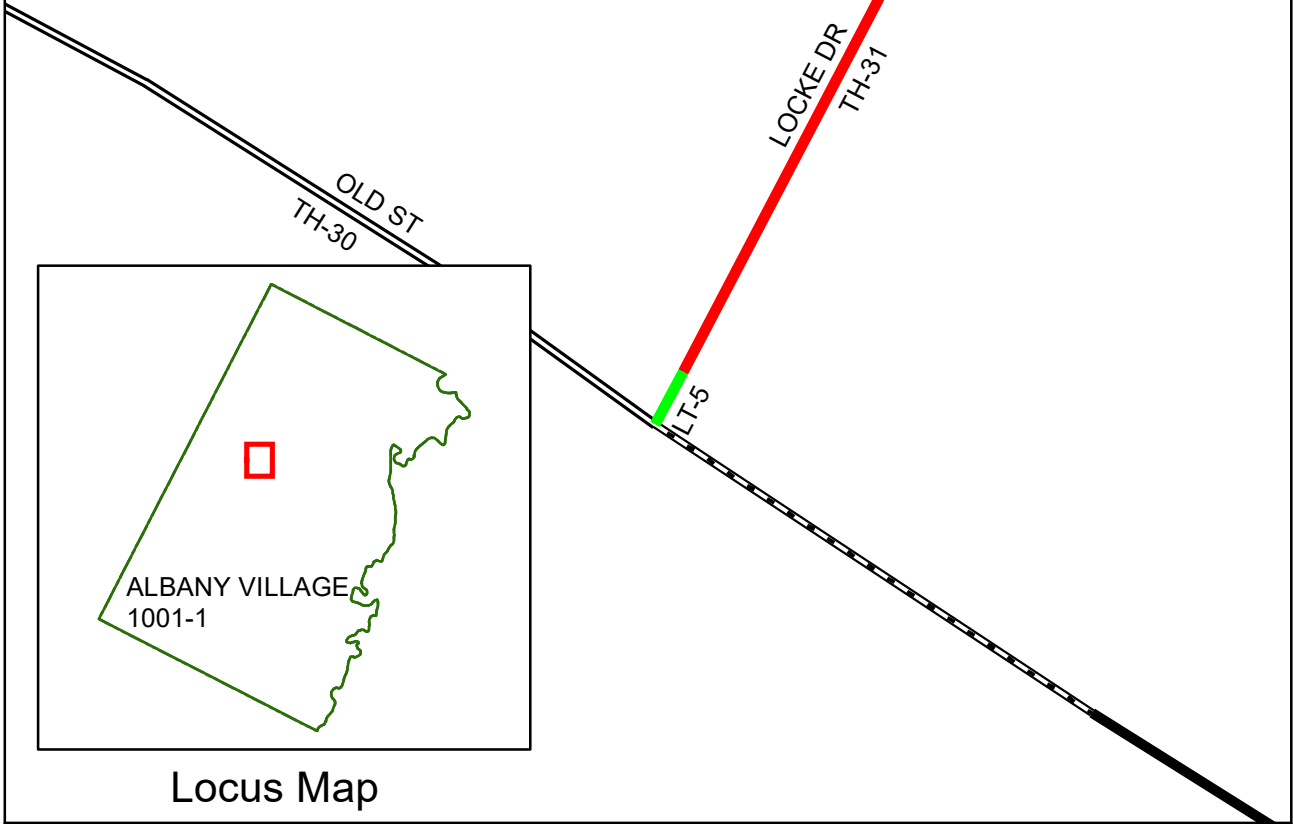
0.005 mi CL3 TH-31 (Locke Dr) discontinued to Legal Trail (LT-5)

(LT-5 from 0 mi to 0.005 mi)

0.055 mi CL3 TH-31 (Locke Dr) reclassified to CL4

(CL4 TH-31 (Locke Dr) from 0 mi to 0.055 mi)

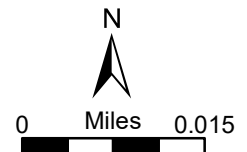
CL3 TH-31 from 0.06 mi to 0 mi)

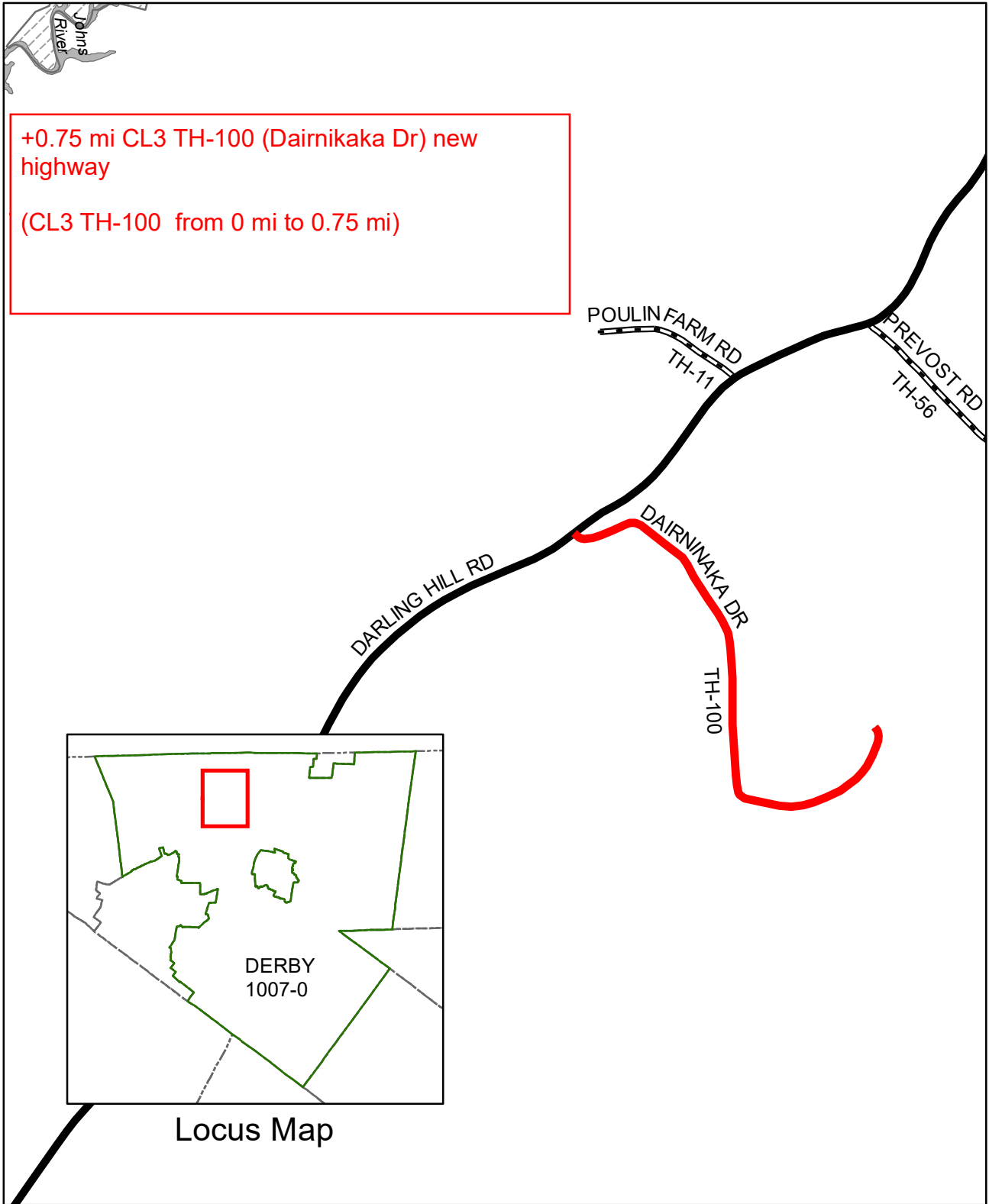


**Mileage Certificate Changes 2023
ALBANY VILLAGE TH-31**

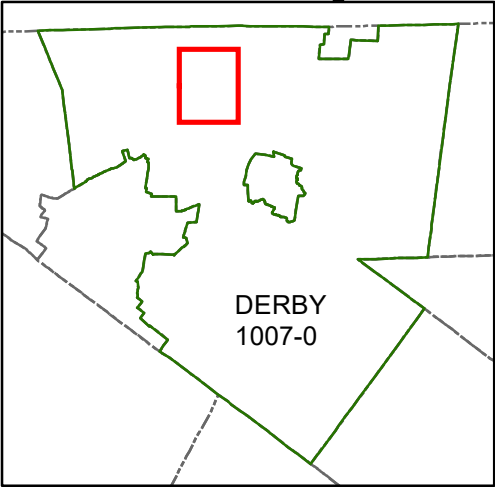
Mapping Section
Division of Policy and Planning
Vermont Agency of Transportation -- March 3, 2023

(CTUA:1001-1)
(CERTCODE:1001-0)





+0.75 mi CL3 TH-100 (Dairnikaka Dr) new highway
 (CL3 TH-100 from 0 mi to 0.75 mi)



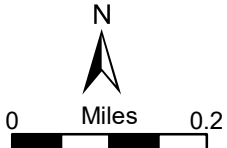
Locus Map

Mileage Certificate Changes 2023

DERBY

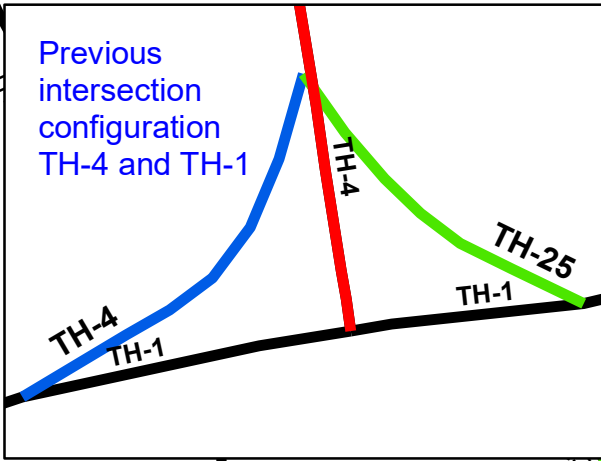
(CTUA:1007-0)
 (CERTCODE:1007-0)

Mapping Section
 Division of Policy and Planning
 Vermont Agency of Transportation -- March 16, 2023

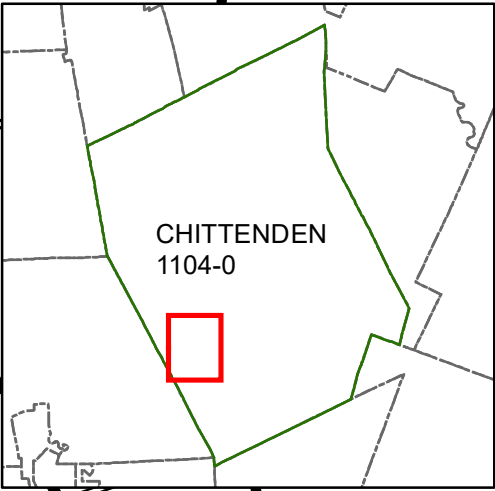


+0.03 mi CL2 TH-4 (Mountain Top Rd) reameasurement and reconfigured intersection at TH-1 (Dam Rd)
(From 1.80 mi to 1.83 mi)

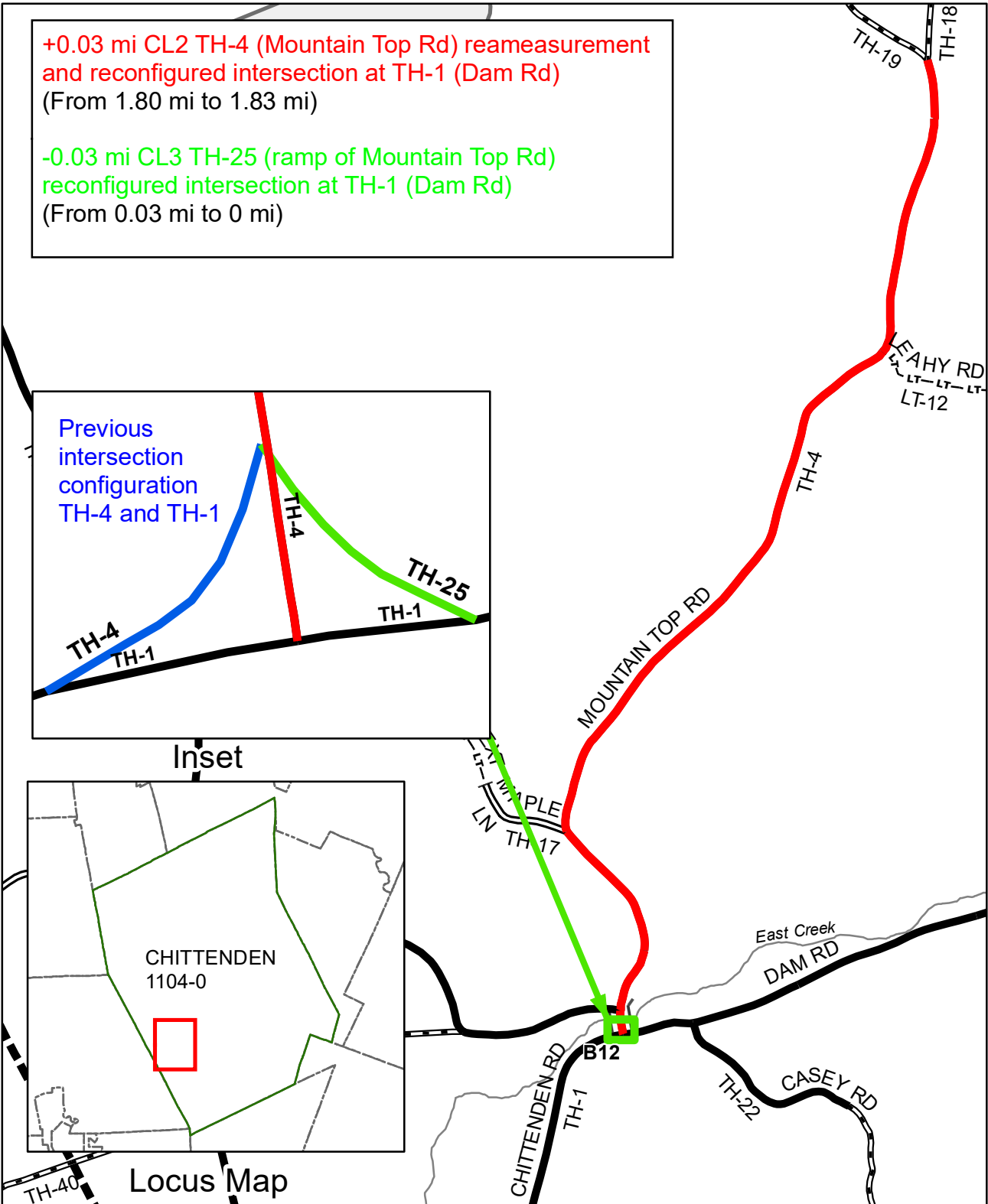
-0.03 mi CL3 TH-25 (ramp of Mountain Top Rd) reconfigured intersection at TH-1 (Dam Rd)
(From 0.03 mi to 0 mi)



Inset



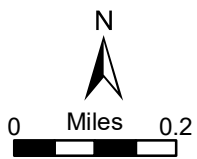
Locus Map

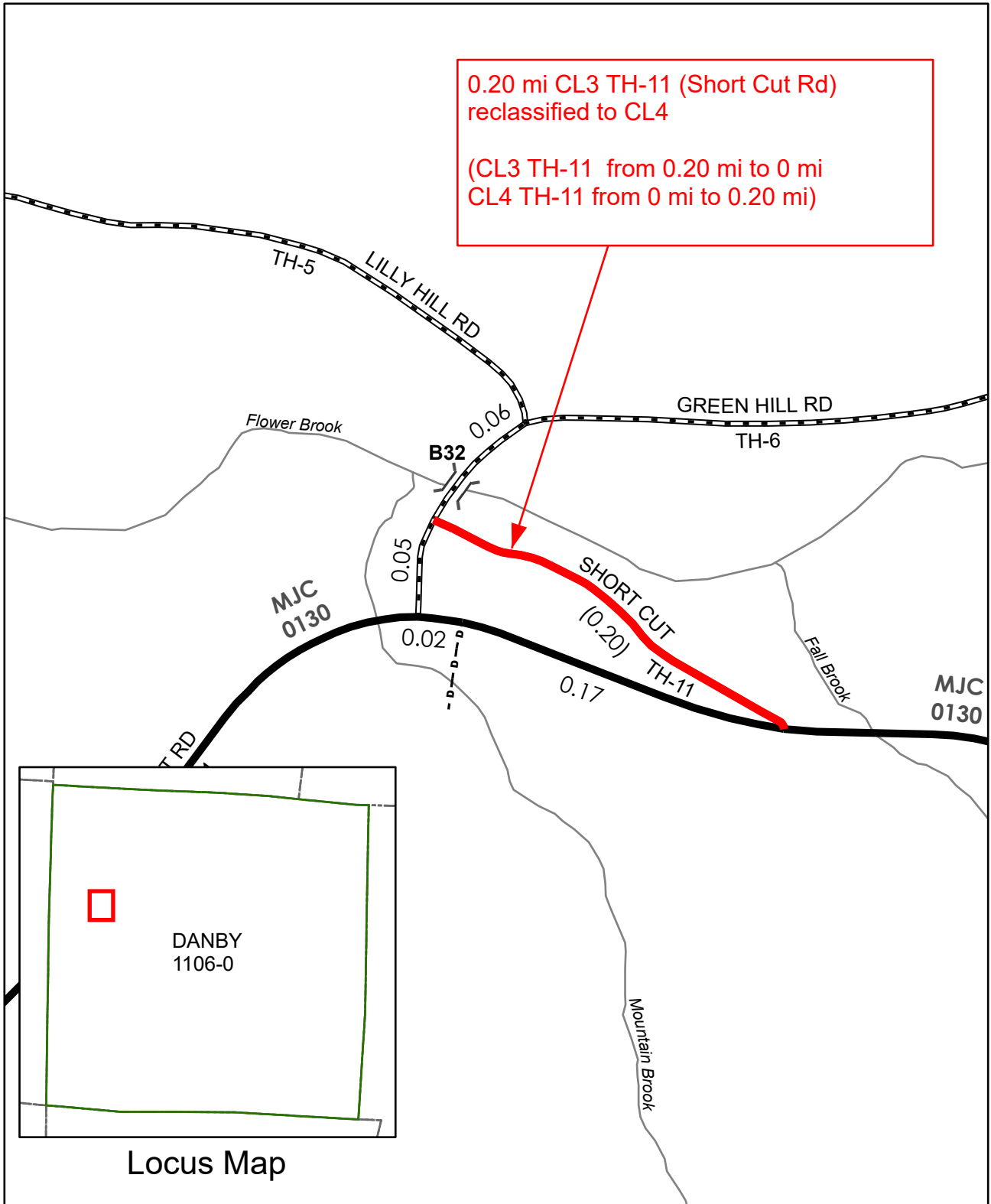


Mileage Certificate Changes 2023 CHITTENDEN TH-4 AND TH-25

Mapping Section
Division of Policy and Planning
Vermont Agency of Transportation -- April 26, 2023

(CTUA:1104-0)
(CERTCODE:1104-0)



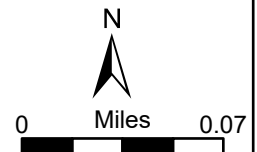


Mileage Certificate Changes

DANBY

(CTUA:1106-0)
(CERTCODE:1106-0)

Mapping Section
Division of Policy and Planning
Vermont Agency of Transportation -- January 27, 2023



Furnace Brook

B108

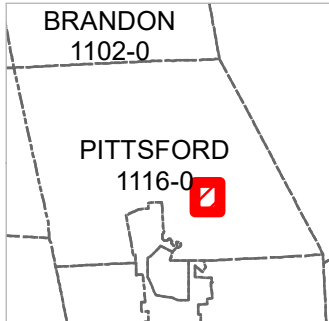
TH-12

BELLA VIS

US ROUTE 7

US-7

MOUNTAIN VIEW DR
TH-59



Index Map

+0.02 mi CL2 TH-6 (Corn Hill Road)
Addition of Approach for TH-6

CL2 from 2.10 miles to 2.12 miles

VT ROUTE 3

VT-3

ORCHARD HL

TH-61

ORCHARD HL

TH-55

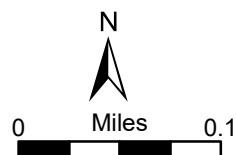
CORN HILL RD
TH-6

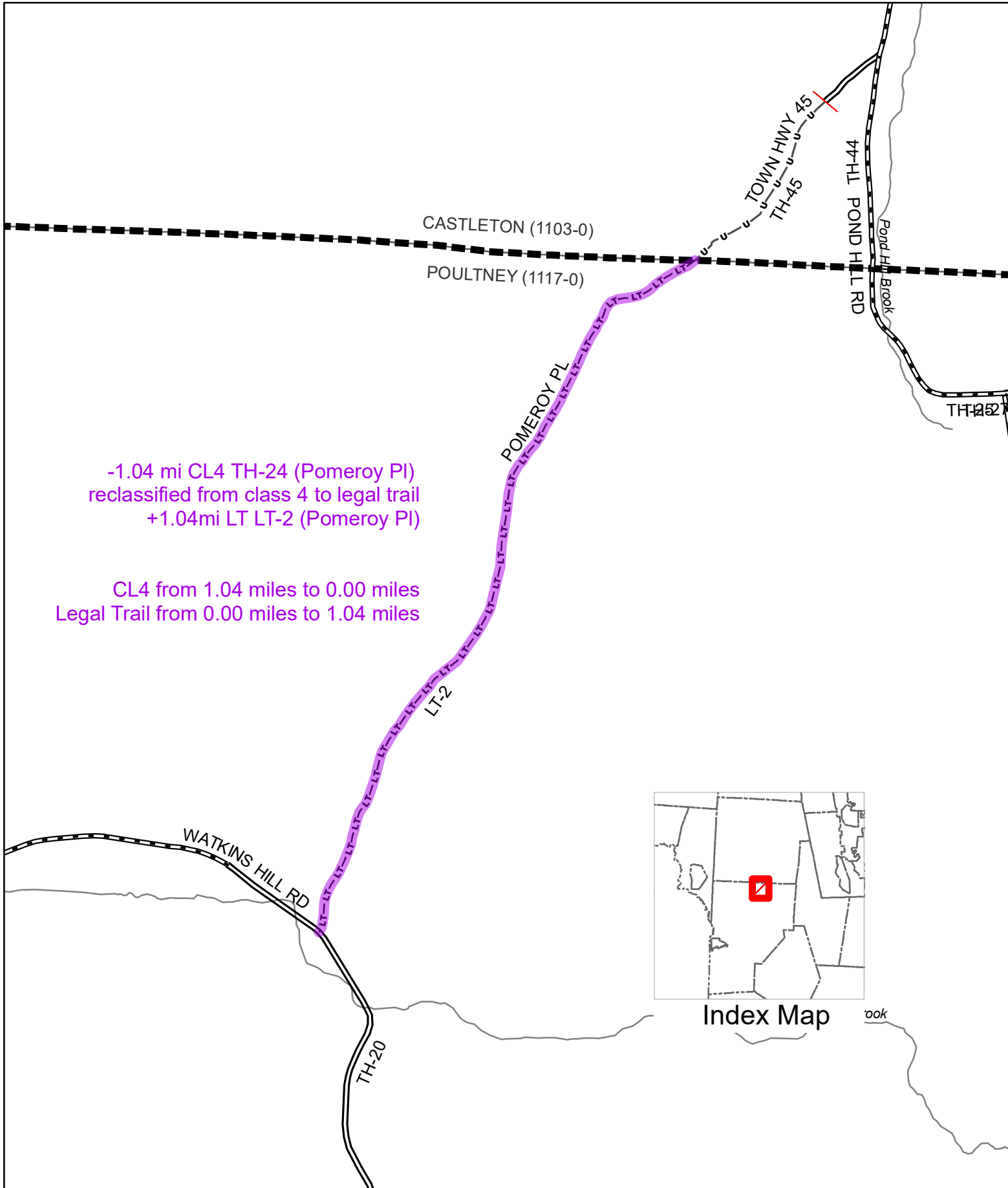
Mileage Certificate Changes 2023

PITTSFORD

(CTUA: 1116-0)

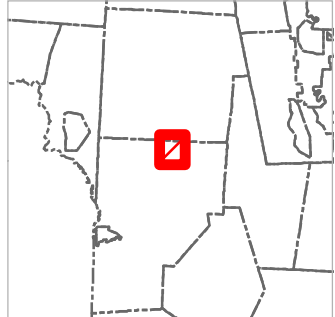
Mapping Section
Division of Policy and Planning
Vermont Agency of Transportation -- March 17, 2023





-1.04 mi CL4 TH-24 (Pomeroy Pl)
reclassified from class 4 to legal trail
+1.04mi LT LT-2 (Pomeroy Pl)

CL4 from 1.04 miles to 0.00 miles
Legal Trail from 0.00 miles to 1.04 miles

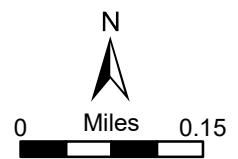


Index Map

Mileage Certificate Changes 2023

POULTNEY

(CTUA: 1117-0)



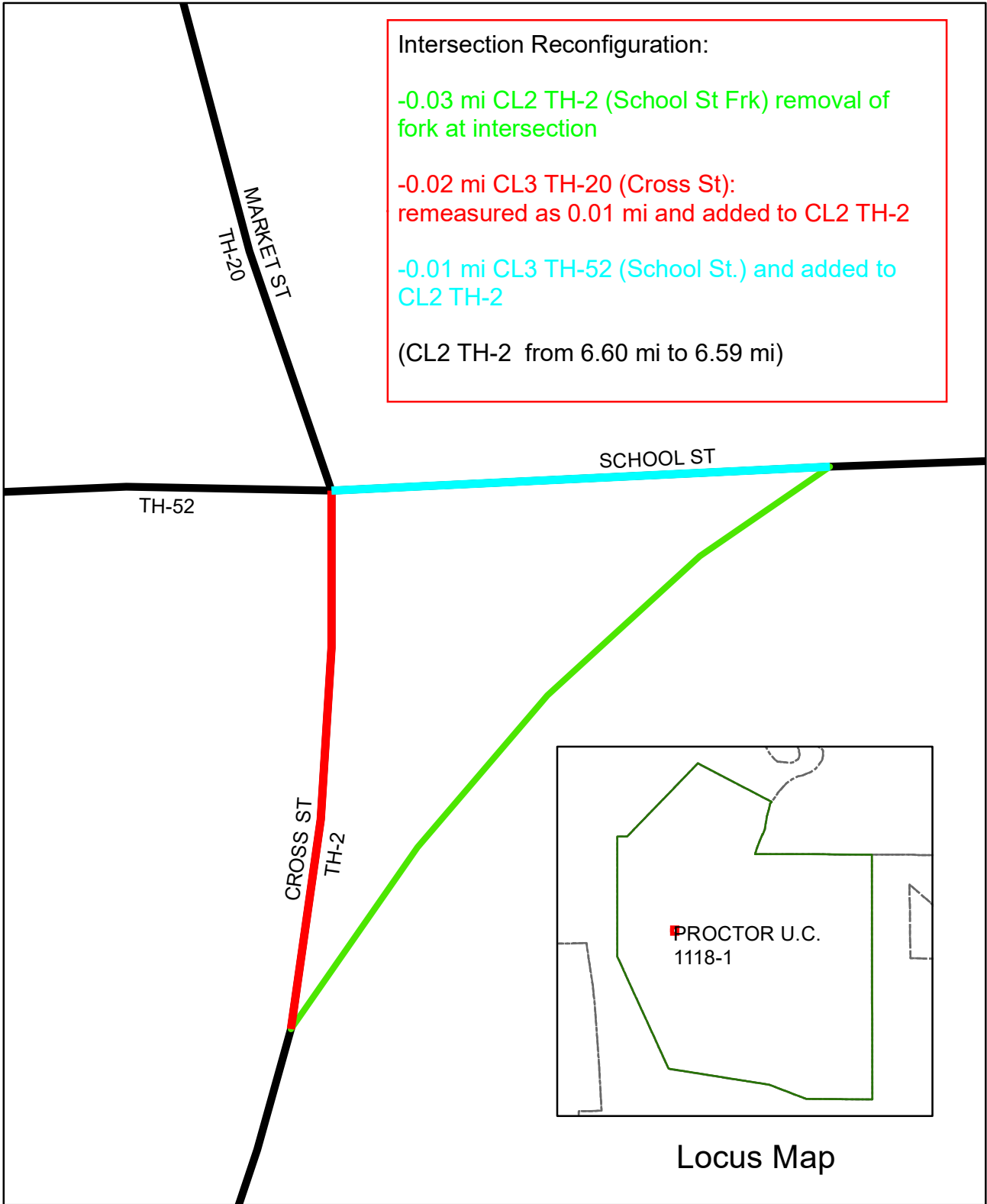
Intersection Reconfiguration:

-0.03 mi CL2 TH-2 (School St Frk) removal of fork at intersection

-0.02 mi CL3 TH-20 (Cross St):
remeasured as 0.01 mi and added to CL2 TH-2

-0.01 mi CL3 TH-52 (School St.) and added to
CL2 TH-2

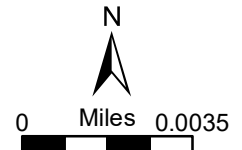
(CL2 TH-2 from 6.60 mi to 6.59 mi)



**Mileage Certificate Changes 2023
PROCTOR URBAN COMPACT**

(CTUA:1118-1)
(CERTCODE:1118-0)

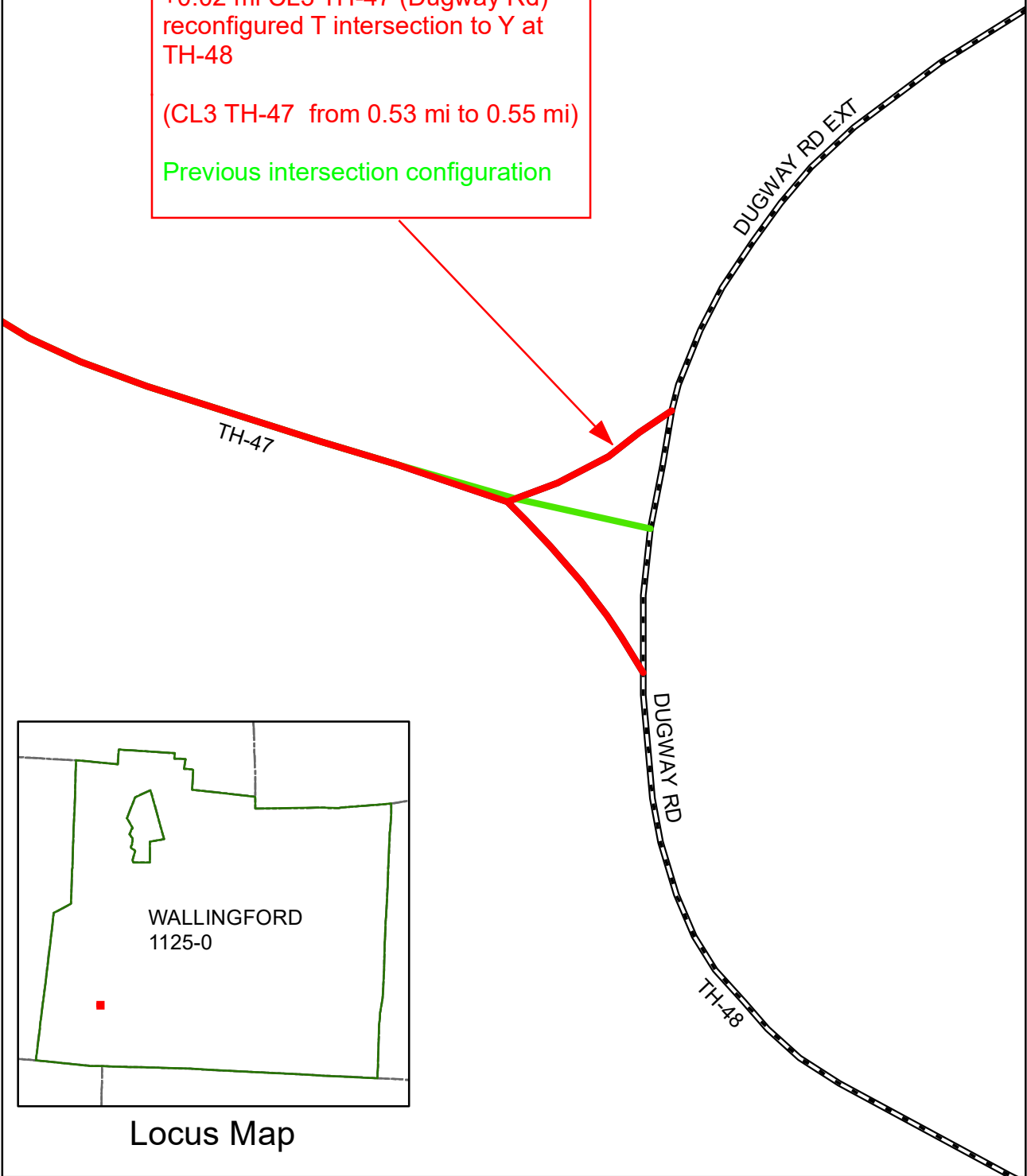
Mapping Section
Division of Policy and Planning
Vermont Agency of Transportation -- March 20, 2023



+0.02 mi CL3 TH-47 (Dugway Rd)
reconfigured T intersection to Y at
TH-48

(CL3 TH-47 from 0.53 mi to 0.55 mi)

Previous intersection configuration

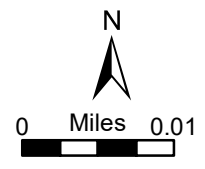


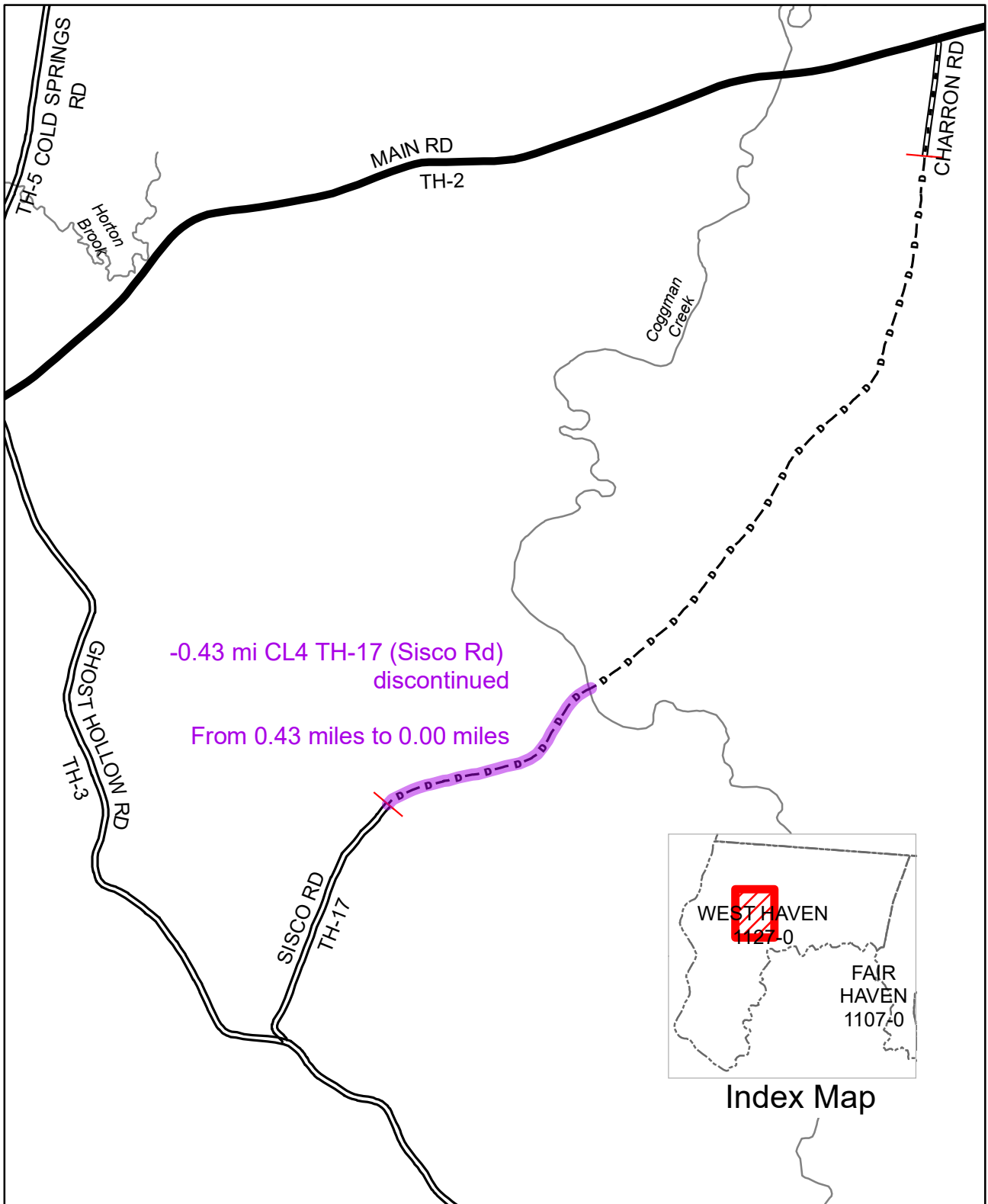
Locus Map

Mileage Certificate Changes 2023
WALLINGFORD

(CTUA:1125-0)
(CERTCODE:1125-0)

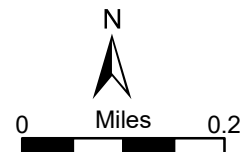
Mapping Section
Division of Policy and Planning
Vermont Agency of Transportation -- March 14, 2023





Mileage Certificate Changes 2023
WEST HAVEN
 (CTUA: 1127-0)

Mapping Section
 Division of Policy and Planning
 Vermont Agency of Transportation -- March 15, 2023



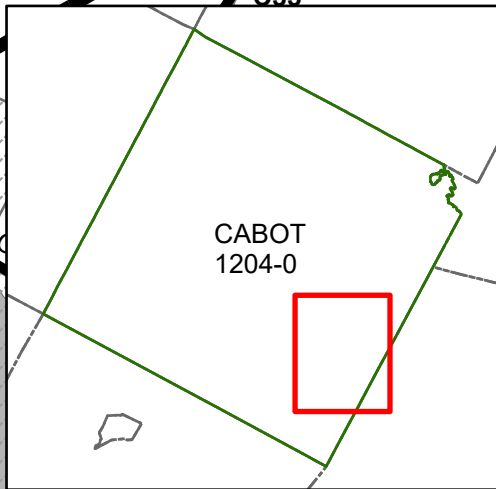
Changes due to updated line work and
realignment of US-2 due to bridge B88
relocation project # 78d347

-0.012 mi US-2 (State Hwy) due to
realignment

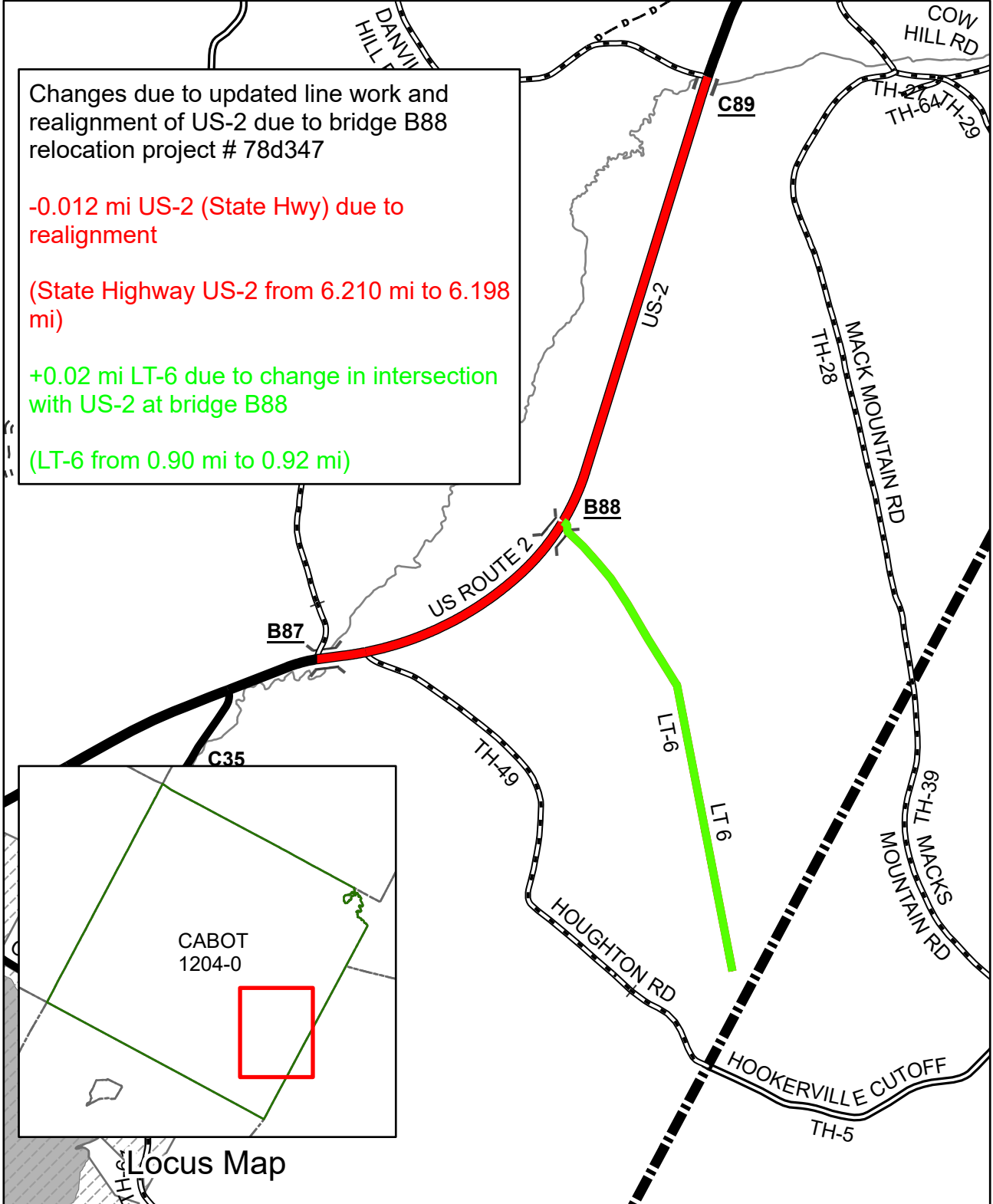
(State Highway US-2 from 6.210 mi to 6.198
mi)

+0.02 mi LT-6 due to change in intersection
with US-2 at bridge B88

(LT-6 from 0.90 mi to 0.92 mi)



Locus Map



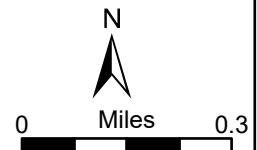
Mileage Certificate Changes

CABOT

(CTUA:1204-0)

(CERTCODE:1204-0)

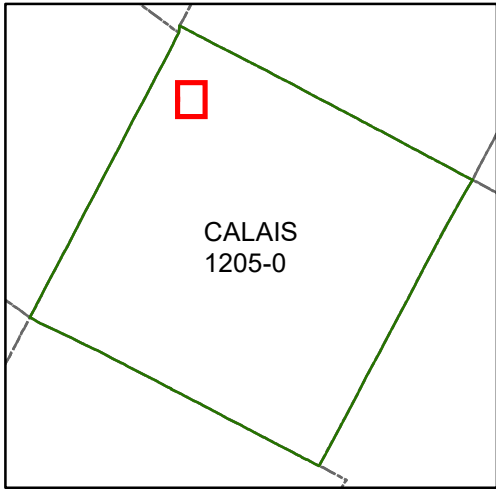
Mapping Section
Division of Policy and Planning
Vermont Agency of Transportation -- December 28, 2022



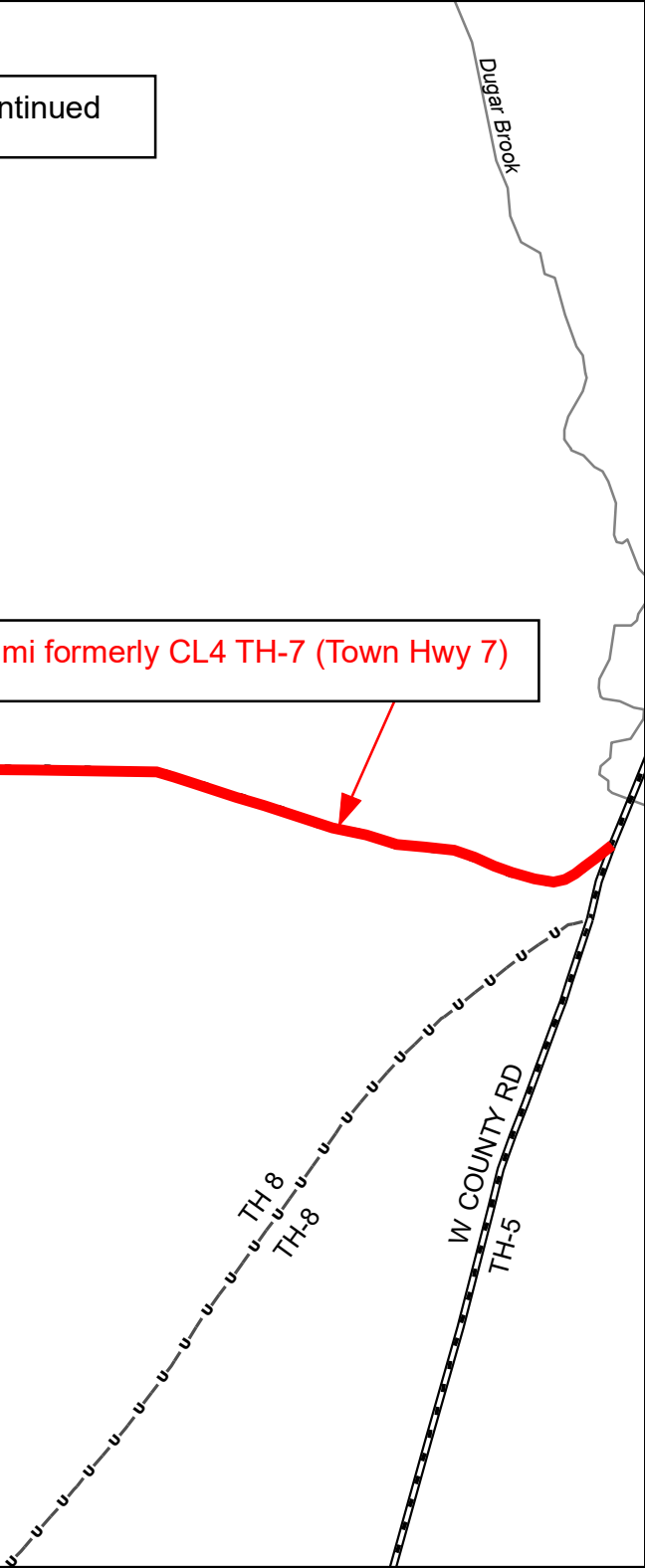
-0.50 mi CL4 TH-7 (Town Hwy 7) discontinued

0.14 mi was determined as never public by surveyor and Selectboard

0.36 mi formerly CL4 TH-7 (Town Hwy 7)



Locus Map

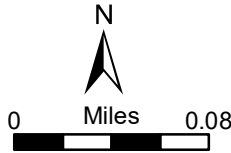


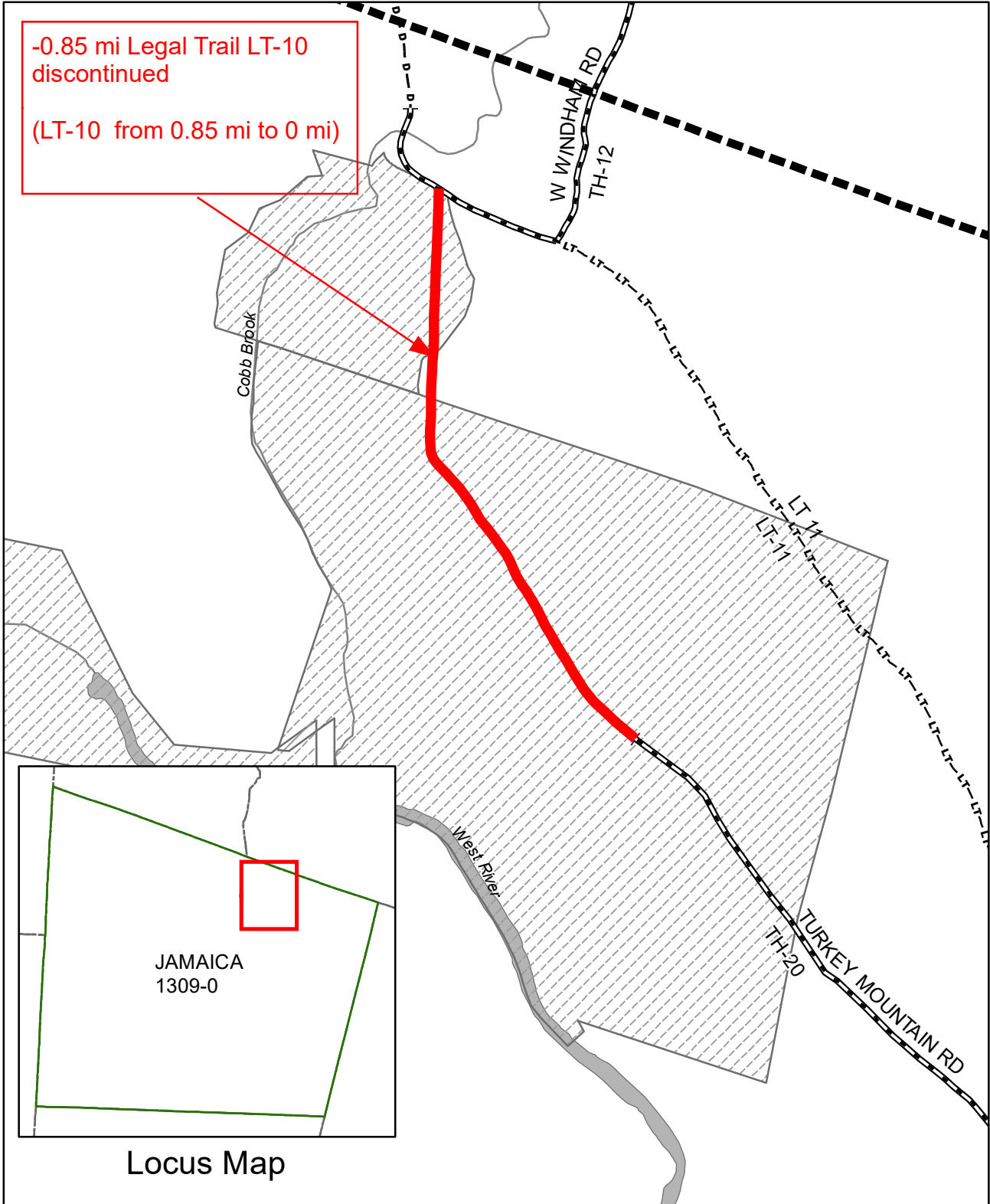
Mileage Certificate Changes 2023

CALAIS TH-7

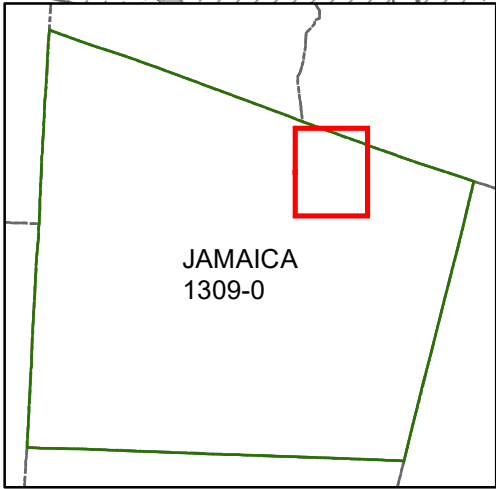
(CTUA:1205-0)
(CERTCODE:1205-0)

Mapping Section
Division of Policy and Planning
Vermont Agency of Transportation -- April 26, 2023





-0.85 mi Legal Trail LT-10
discontinued
(LT-10 from 0.85 mi to 0 mi)

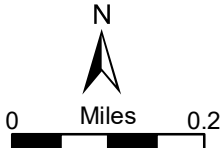


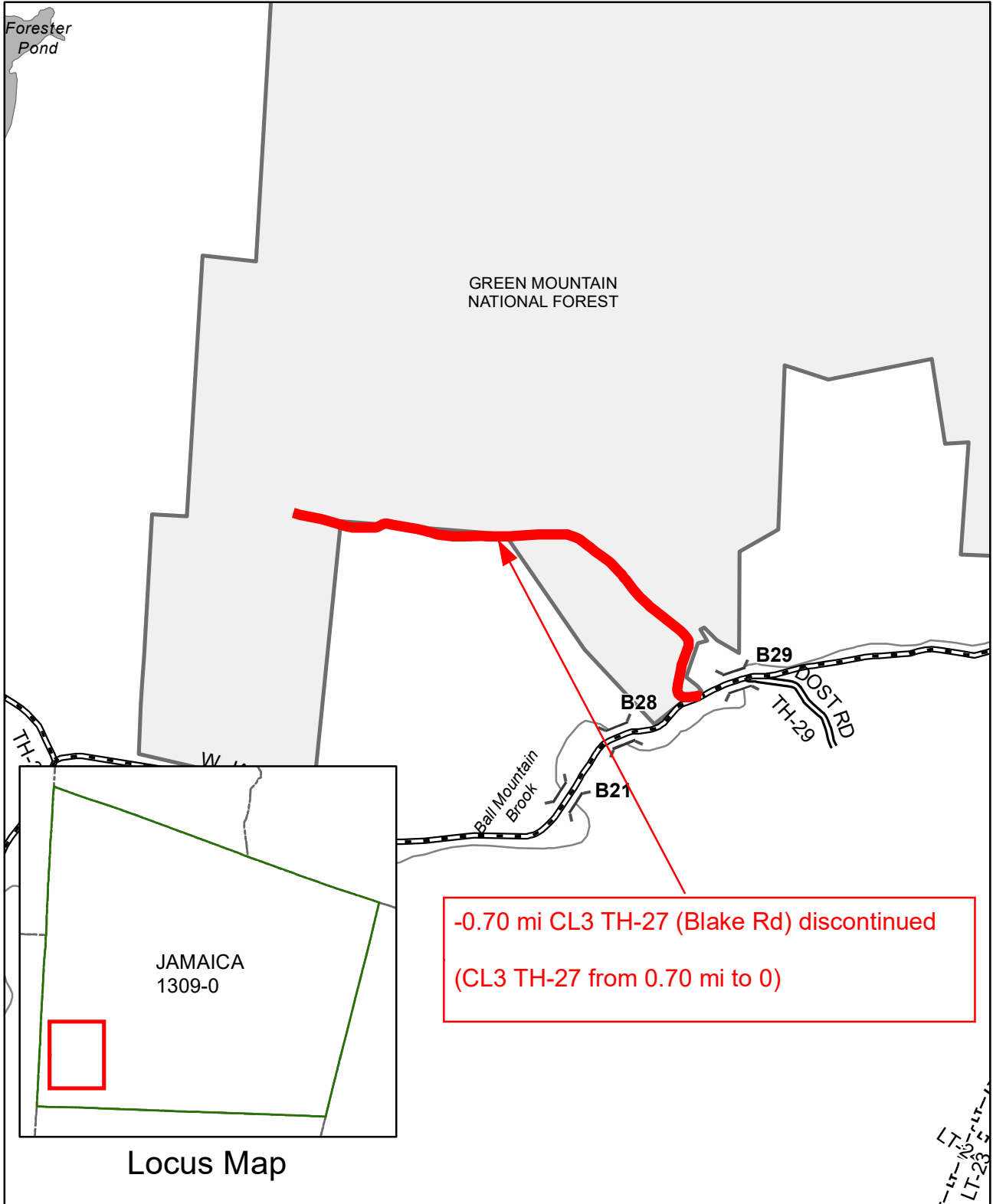
Locus Map

Mileage Certificate Changes 2023
JAMAICA LT-10

(CTUA:1309-0)
(CERTCODE:1309-0)

Mapping Section
Division of Policy and Planning
Vermont Agency of Transportation -- January 24, 2023



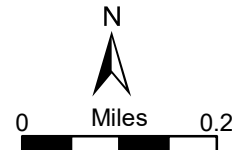


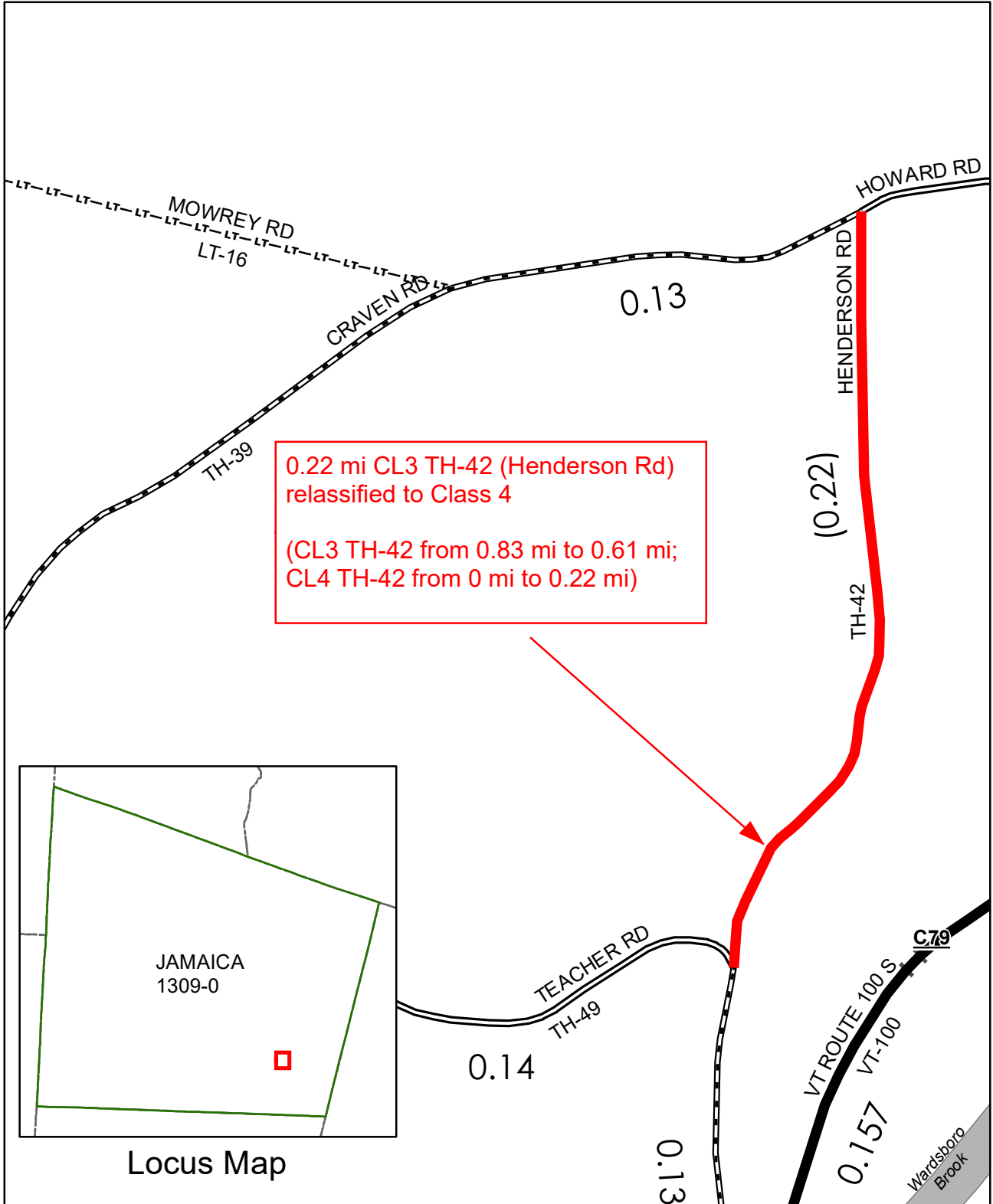
Locus Map

**Mileage Certificate Changes 2023
JAMAICA TH-27**

(CTUA:1309-0)
(CERTCODE:1309-0)

Mapping Section
Division of Policy and Planning
Vermont Agency of Transportation -- January 24, 2023

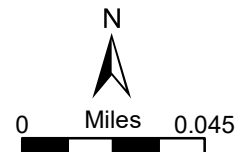




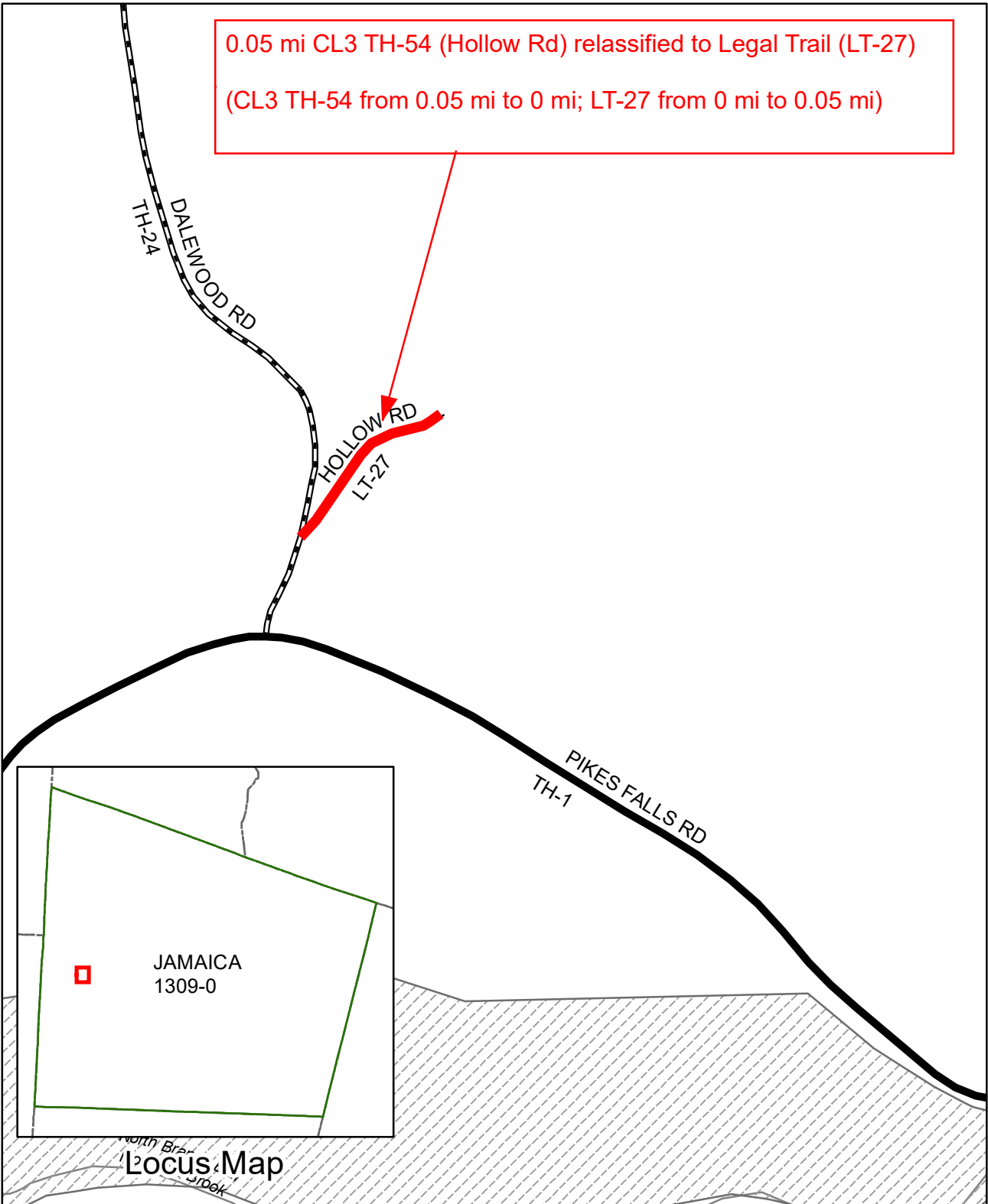
Mileage Certificate Changes 2023
JAMAICA TH-42

(CTUA:1309-0)
 (CERTCODE:1309-0)

Mapping Section
 Division of Policy and Planning
 Vermont Agency of Transportation -- January 26, 2023



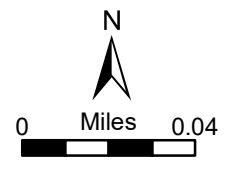
0.05 mi CL3 TH-54 (Hollow Rd) reclassified to Legal Trail (LT-27)
(CL3 TH-54 from 0.05 mi to 0 mi; LT-27 from 0 mi to 0.05 mi)

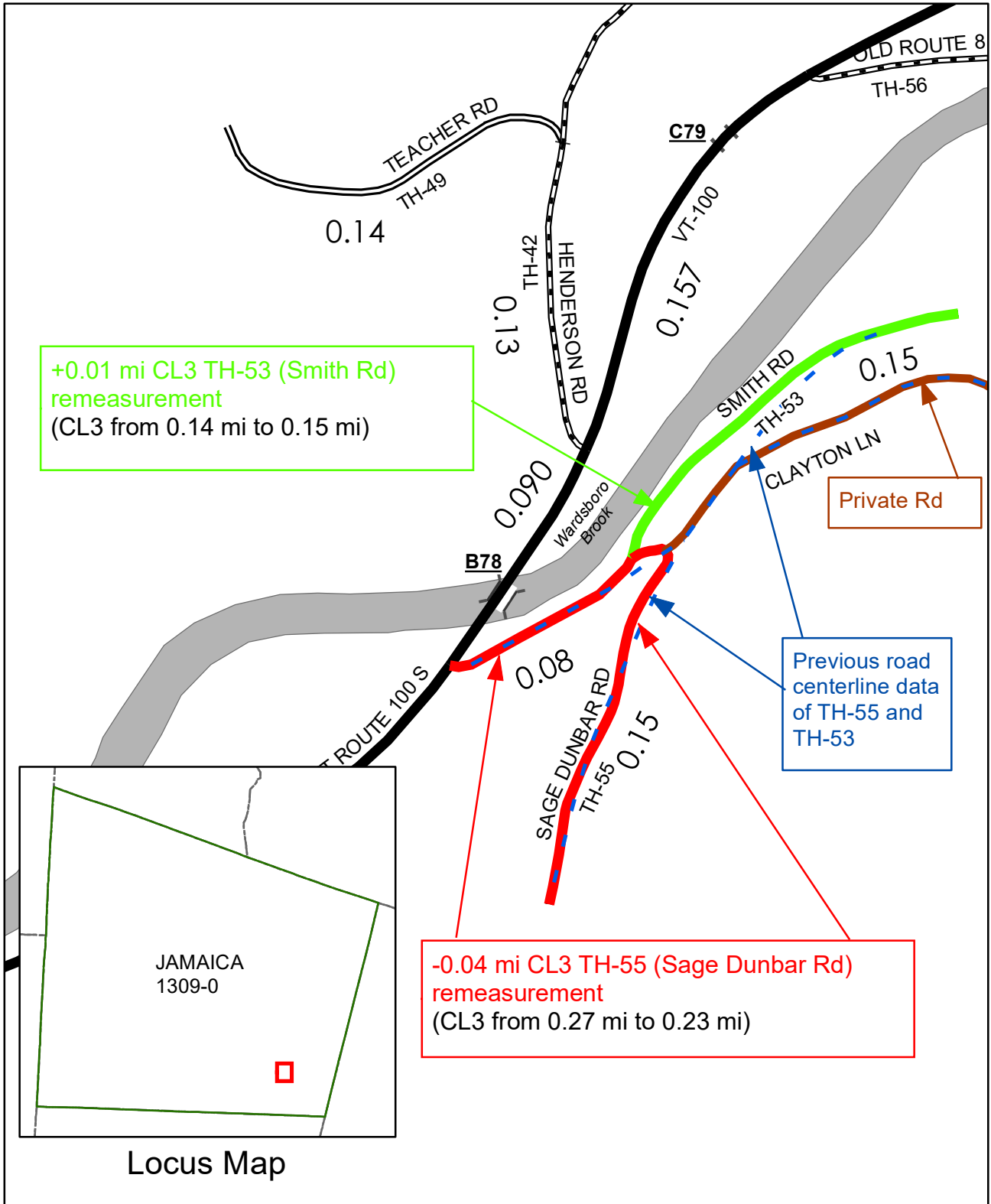


Mileage Certificate Changes 2023
JAMAICA TH-54

(CTUA:1309-0)
(CERTCODE:1309-0)

Mapping Section
Division of Policy and Planning
Vermont Agency of Transportation -- January 26, 2023



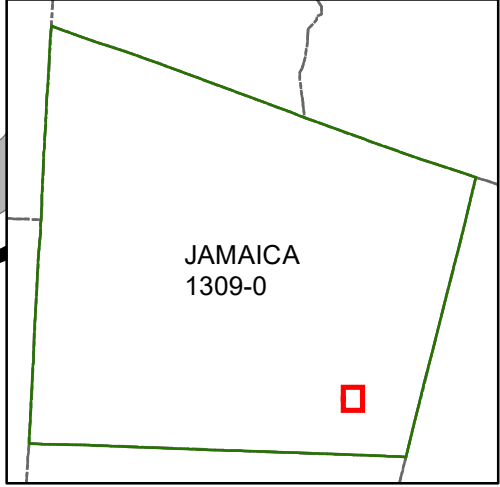


+0.01 mi CL3 TH-53 (Smith Rd) remeasurement (CL3 from 0.14 mi to 0.15 mi)

Private Rd

Previous road centerline data of TH-55 and TH-53

-0.04 mi CL3 TH-55 (Sage Dunbar Rd) remeasurement (CL3 from 0.27 mi to 0.23 mi)

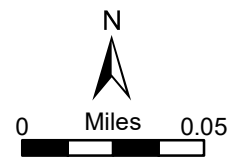


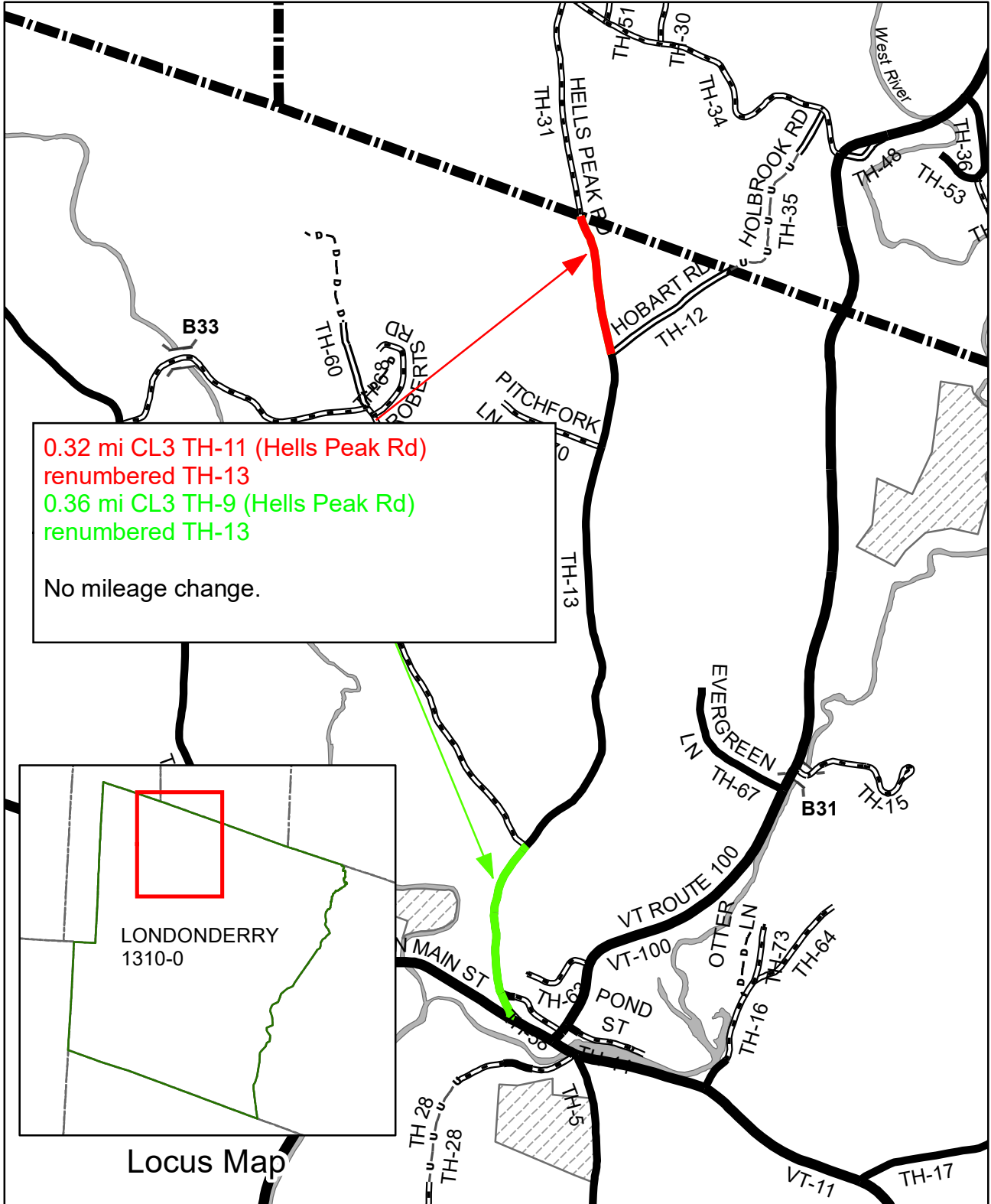
Locus Map

**Mileage Certificate Changes 2023
JAMAICA TH-53 and TH-55**

Mapping Section
Division of Policy and Planning
Vermont Agency of Transportation -- April 27, 2023

(CTUA:1309-0)
(CERTCODE:1309-0)

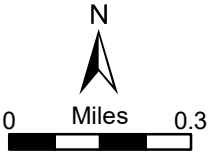


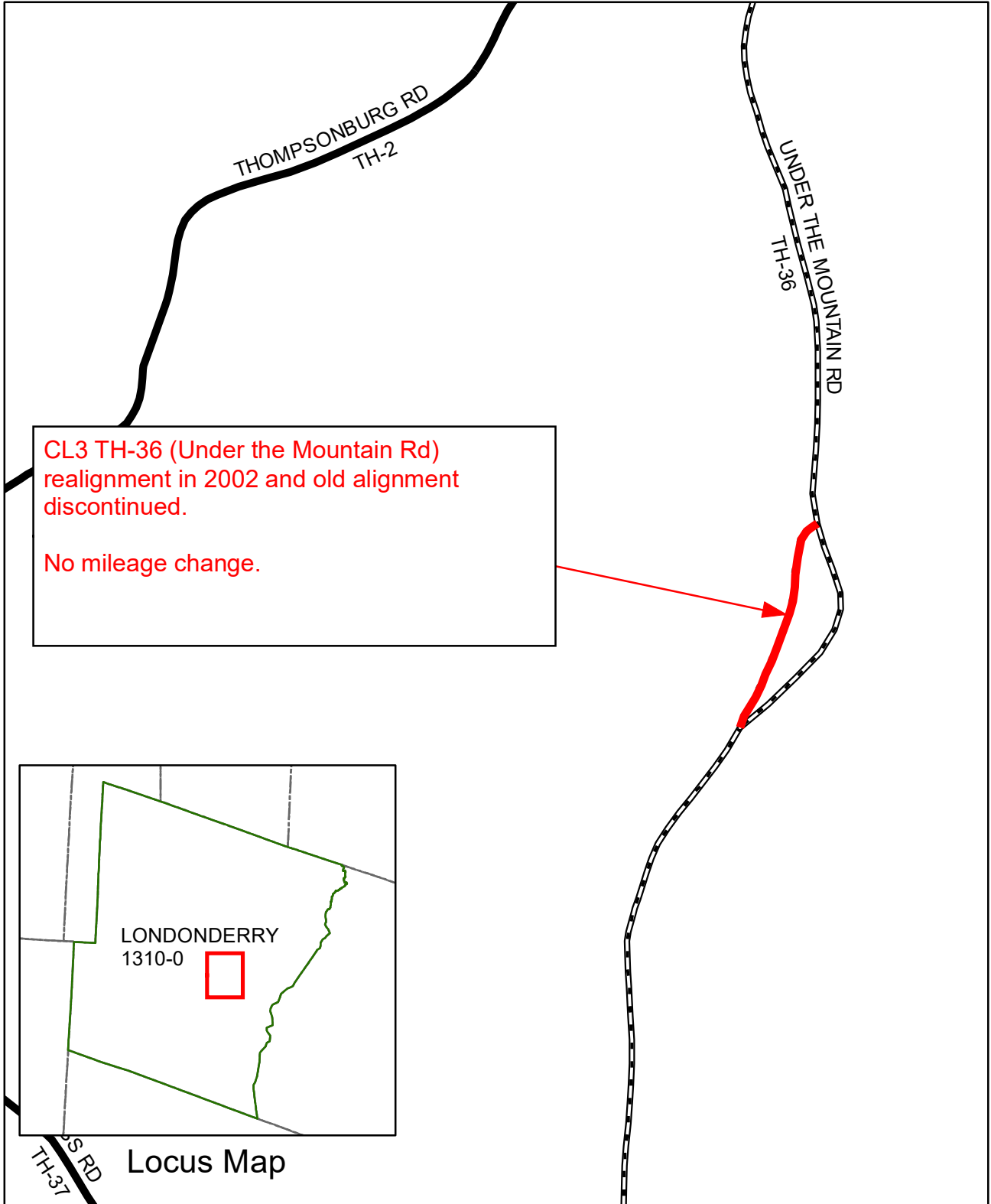


**Mileage Certificate Changes 2023
LONDONDERRY TH-9 and TH-11**

(CTUA:1310-0)
(CERTCODE:1310-0)

Mapping Section
Division of Policy and Planning
Vermont Agency of Transportation -- February 13, 2023

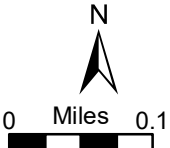


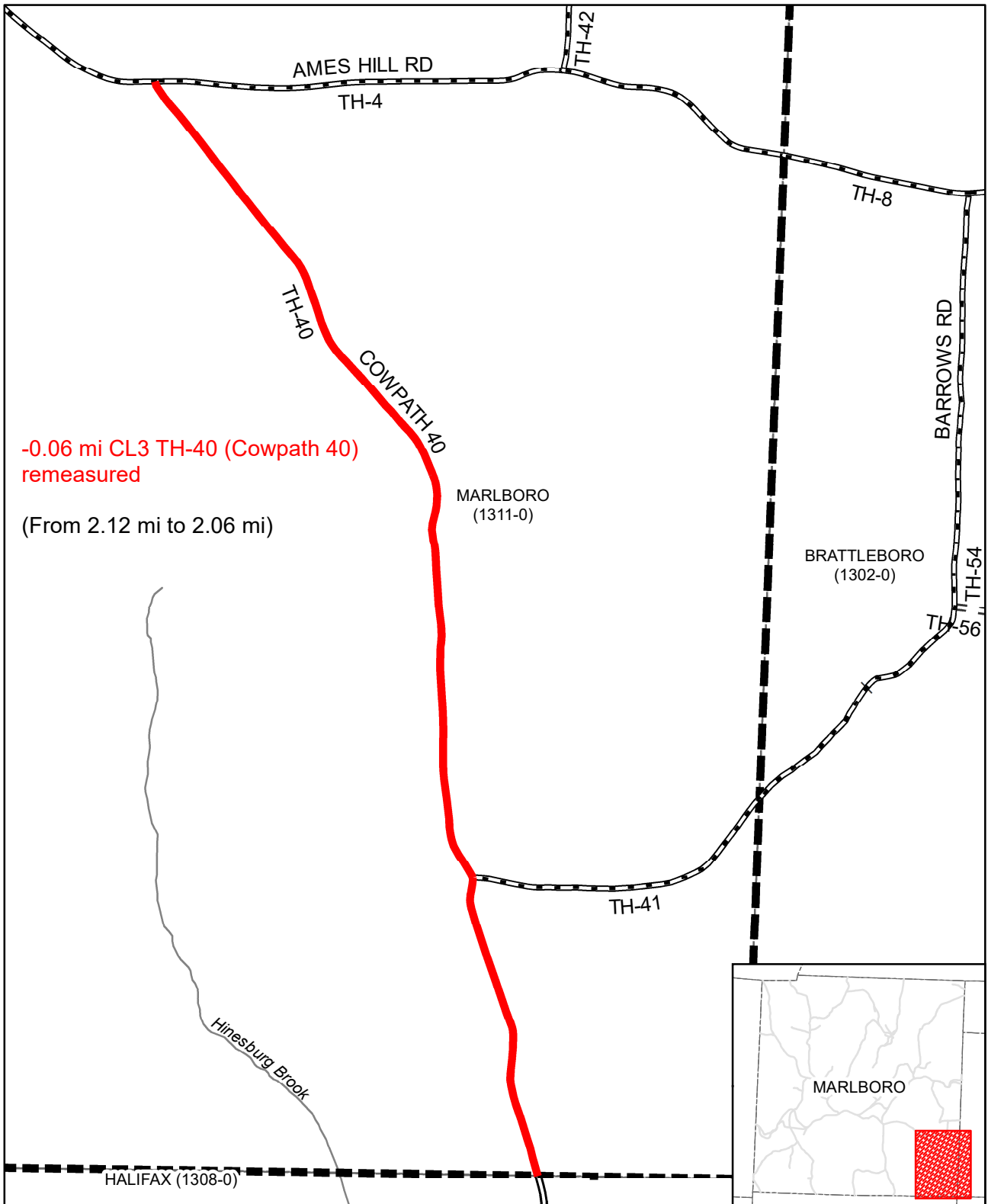


Mileage Certificate Changes 2023
LONDONDERRY TH-36

Mapping Section
Division of Policy and Planning
Vermont Agency of Transportation -- February 13, 2023

(CTUA:1310-0)
(CERTCODE:1310-0)



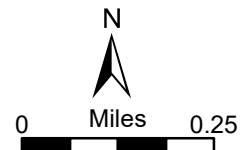


Mileage Certificate Changes 2023

MARLBORO

(CTUA:1311-0)
(CERTCODE:1311-0)

Mapping Section
Division of Policy and Planning
Vermont Agency of Transportation -- March 12, 2023



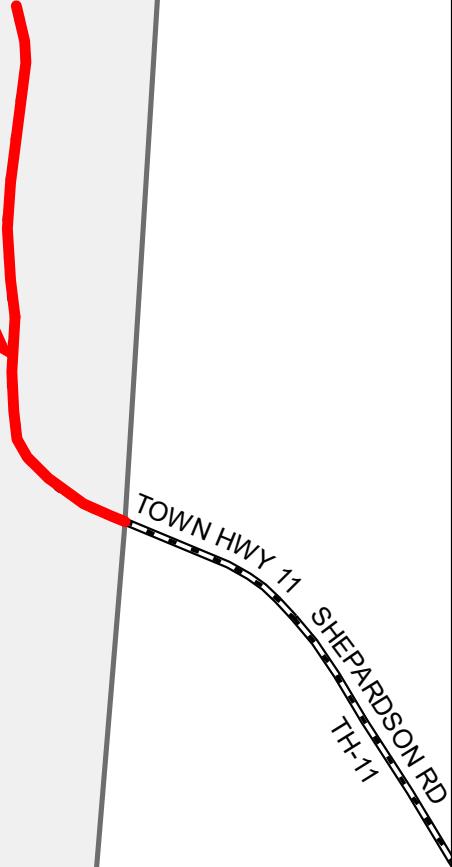
-0.13 mi CL3 TH-11 (Shepardson Rd)
discontinued

(CL3 TH-11 from 0.45 mi to 0.32 mi)

GREEN MOUNTAIN
NATIONAL FOREST



Locus Map

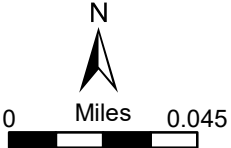


Mileage Certificate Changes 2023

STRATTON

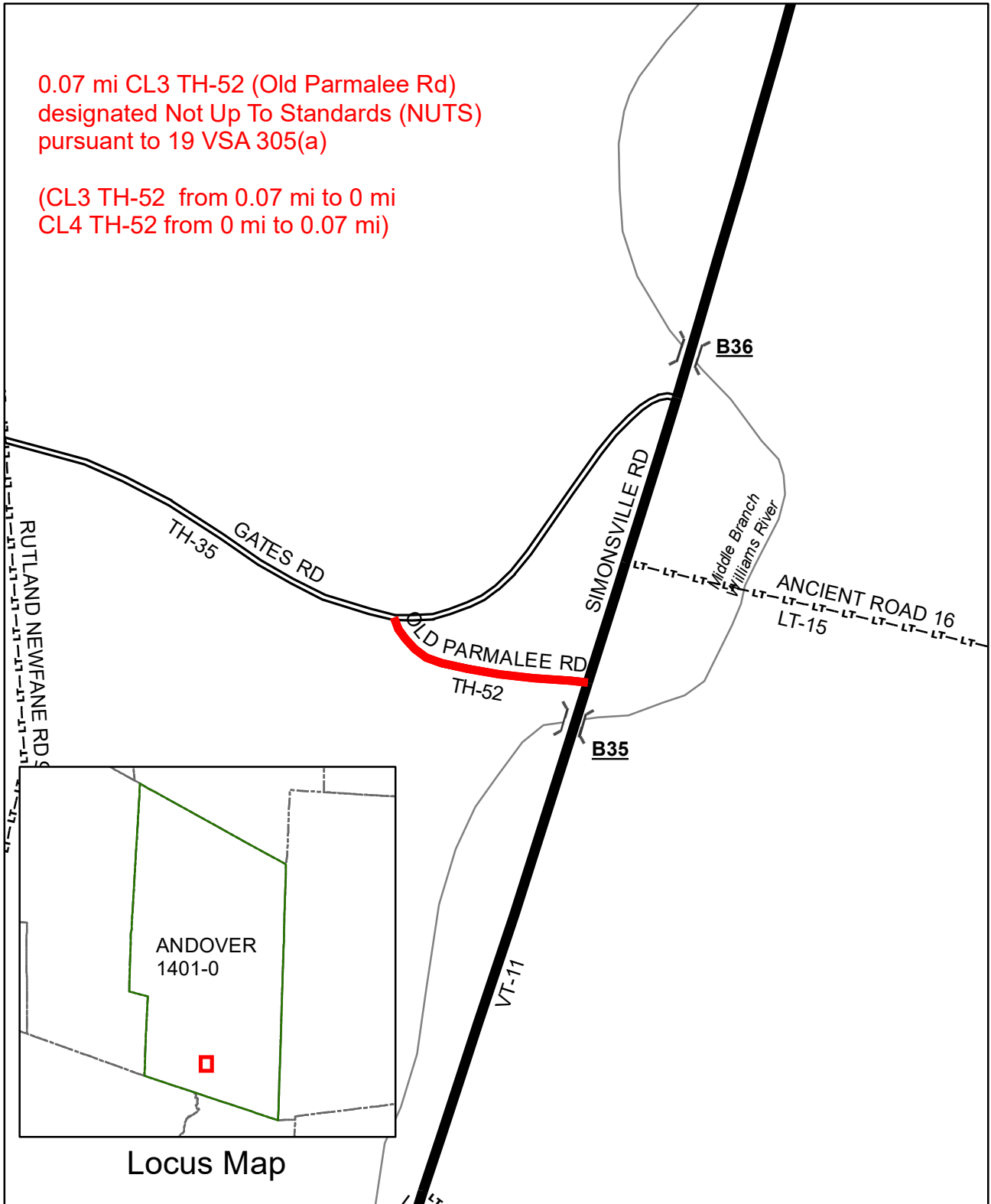
(CTUA:1316-0)
(CERTCODE:1316-0)

Mapping Section
Division of Policy and Planning
Vermont Agency of Transportation -- March 1, 2023



0.07 mi CL3 TH-52 (Old Parmalee Rd)
designated Not Up To Standards (NUTS)
pursuant to 19 VSA 305(a)

(CL3 TH-52 from 0.07 mi to 0 mi
CL4 TH-52 from 0 mi to 0.07 mi)

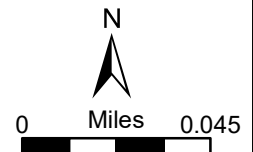


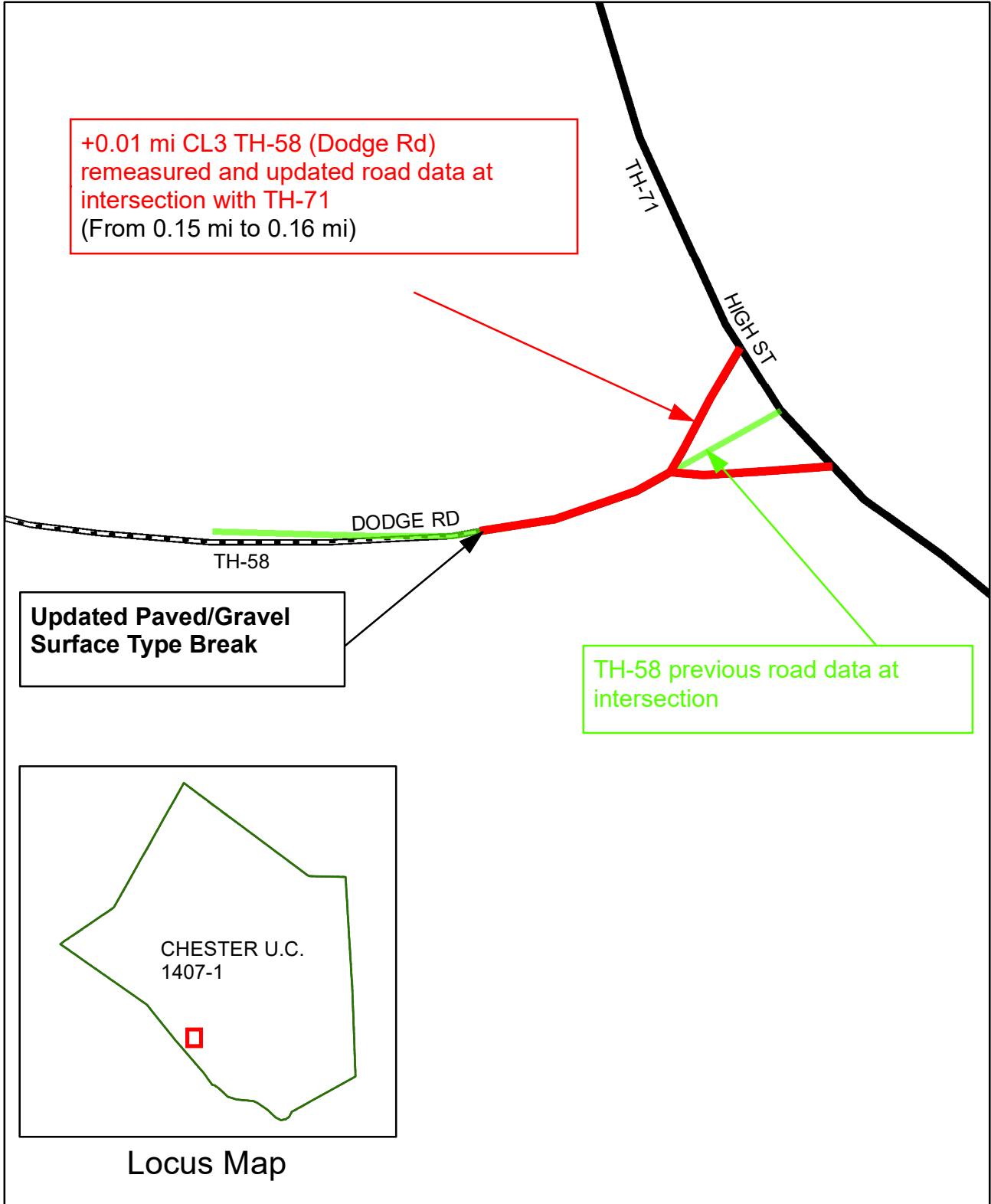
Mileage Certificate Changes 2023

ANDOVER

(CTUA:1401-0)
(CERTCODE:1401-0)

Mapping Section
Division of Policy and Planning
Vermont Agency of Transportation -- January 3, 2023

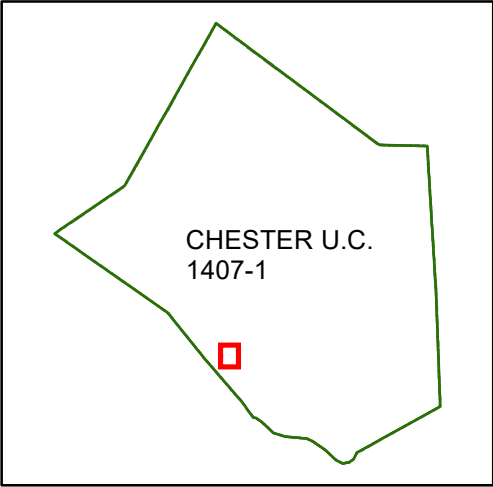




+0.01 mi CL3 TH-58 (Dodge Rd)
remeasured and updated road data at
intersection with TH-71
(From 0.15 mi to 0.16 mi)

Updated Paved/Gravel
Surface Type Break

TH-58 previous road data at
intersection

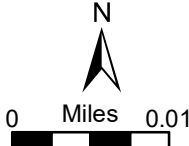


Locus Map

Mileage Certificate Changes 2023
CHESTER URBAN COMPACT

Mapping Section
Division of Policy and Planning
Vermont Agency of Transportation -- April 27, 2023

(CTUA:1407-1)
(CERTCODE:1407-0)



-0.25 mi CL3 TH-59 (Town Hwy 59) discontinued in 1992

(CL3 TH-59 0.68 mi to 0.43 mi)

-0.25 mi CL4 TH-59 (Town Hwy 59) discontinued in 1992

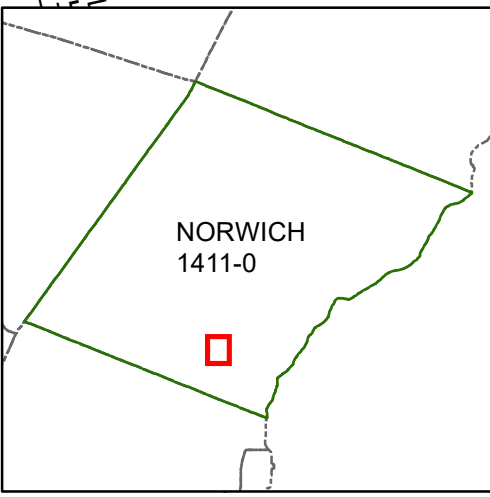
(CL4 TH-59 from 0.25 mi to 0 mi)

DUTTON HL
TH-53

Bragg Brook

BRAGG HILL RD

TH-52



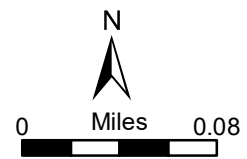
Locus Map

ELM ST
TH-59
GREEN MOUNTAIN NATIONAL FOREST

Mileage Certificate Changes 2023 NORWICH TH-59

(CTUA:1411-0)
(CERTCODE:1411-0)

Mapping Section
Division of Policy and Planning
Vermont Agency of Transportation -- March 2, 2023

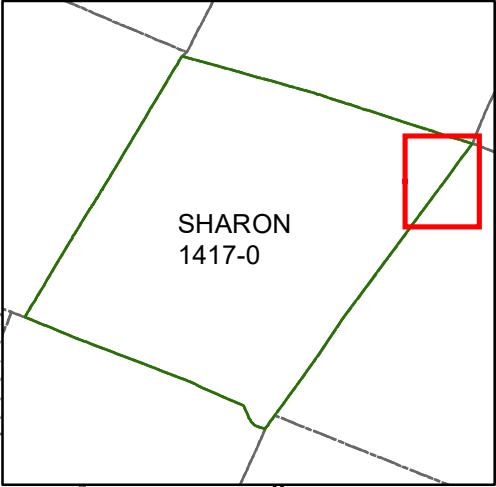
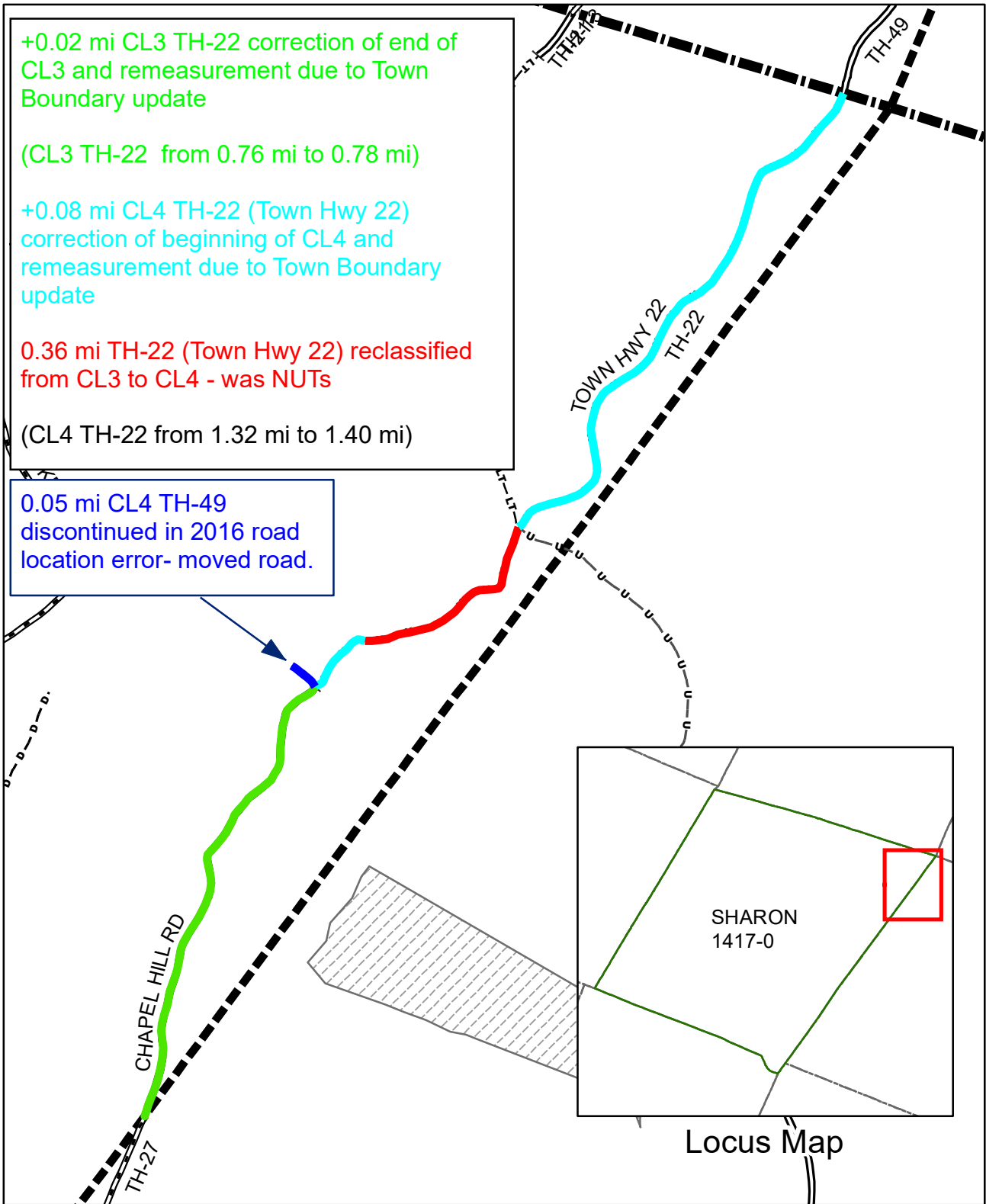


+0.02 mi CL3 TH-22 correction of end of CL3 and remeasurement due to Town Boundary update
 (CL3 TH-22 from 0.76 mi to 0.78 mi)

+0.08 mi CL4 TH-22 (Town Hwy 22) correction of beginning of CL4 and remeasurement due to Town Boundary update

0.36 mi TH-22 (Town Hwy 22) reclassified from CL3 to CL4 - was NUTs
 (CL4 TH-22 from 1.32 mi to 1.40 mi)

0.05 mi CL4 TH-49 discontinued in 2016 road location error- moved road.

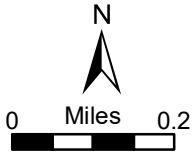


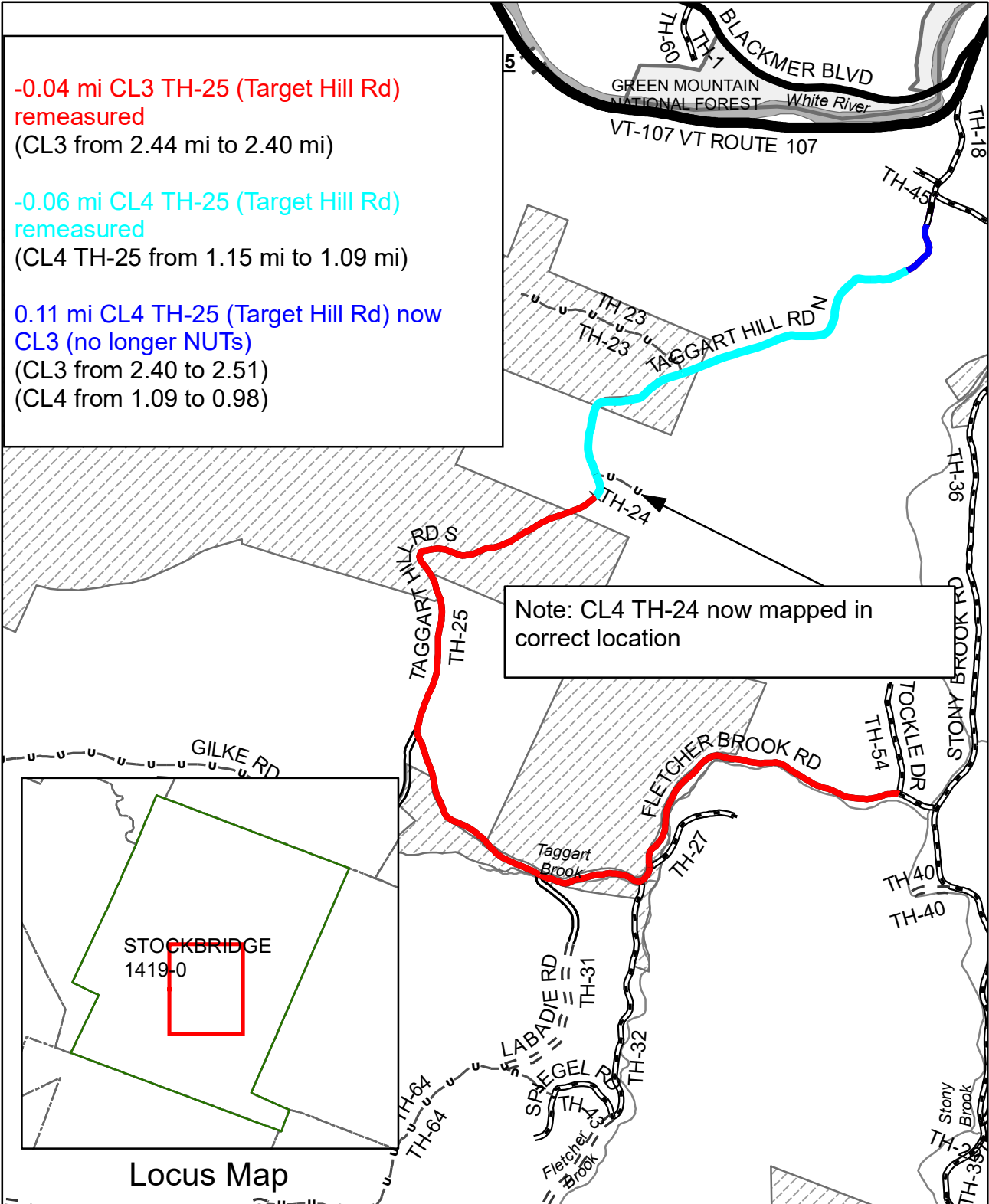
Locus Map

Mileage Certificate Changes 2023
SHARON

(CTUA:1417-0)
 (CERTCODE:1417-0)

Mapping Section
 Division of Policy and Planning
 Vermont Agency of Transportation -- April 3, 2023



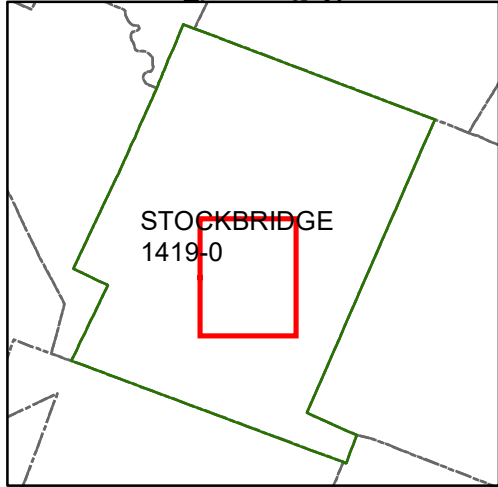


-0.04 mi CL3 TH-25 (Target Hill Rd) remeasured
 (CL3 from 2.44 mi to 2.40 mi)

-0.06 mi CL4 TH-25 (Target Hill Rd) remeasured
 (CL4 TH-25 from 1.15 mi to 1.09 mi)

0.11 mi CL4 TH-25 (Target Hill Rd) now CL3 (no longer NUTs)
 (CL3 from 2.40 to 2.51)
 (CL4 from 1.09 to 0.98)

Note: CL4 TH-24 now mapped in correct location

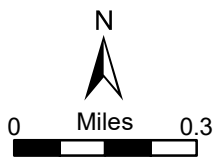


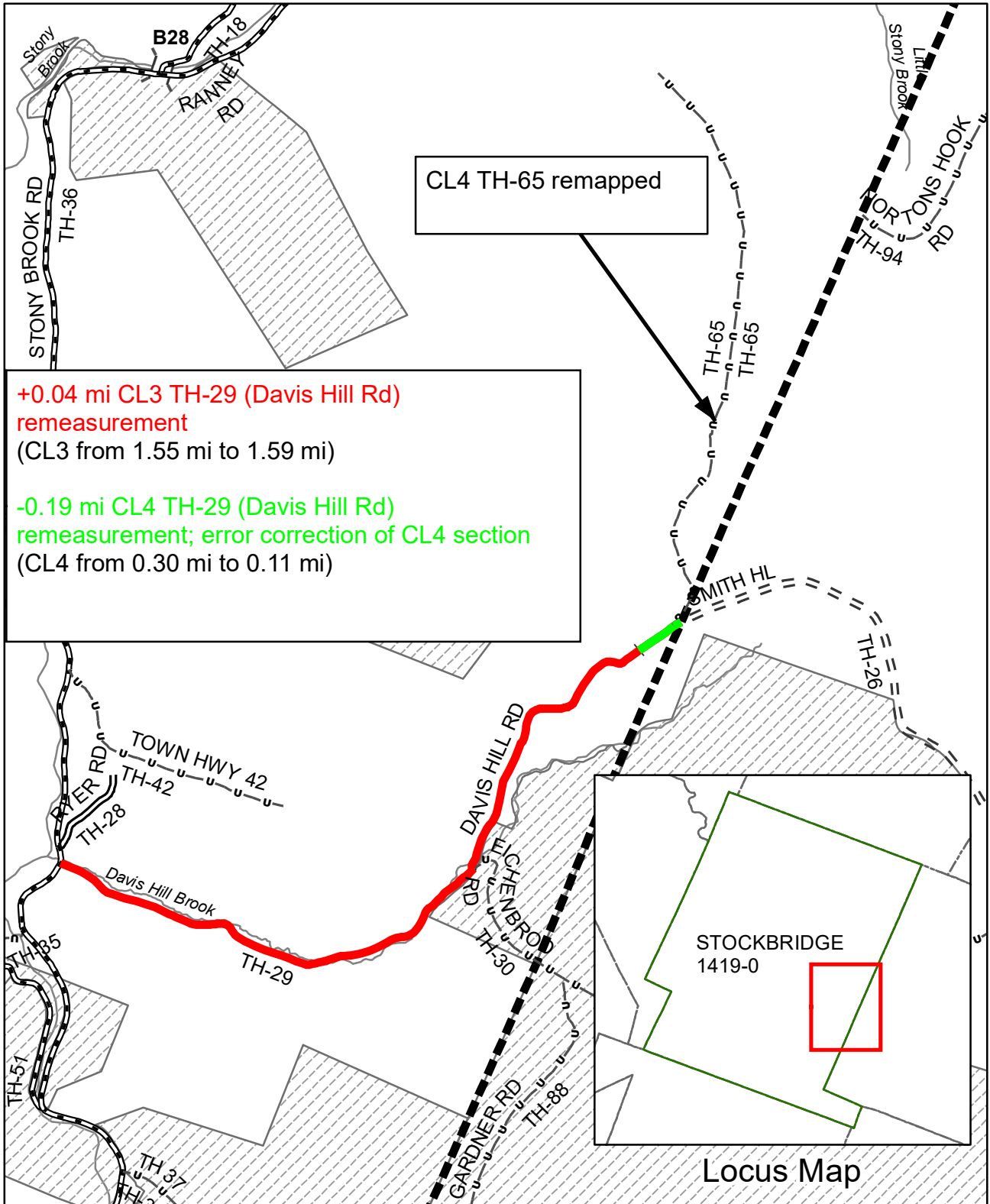
Locus Map

Mileage Certificate Changes 2023
STOCKBRIDGE TH-25

(CTUA:1419-0)
 (CERTCODE:1419-0)

Mapping Section
 Division of Policy and Planning
 Vermont Agency of Transportation -- May 1, 2023

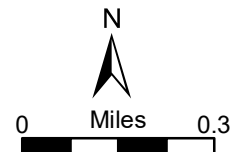


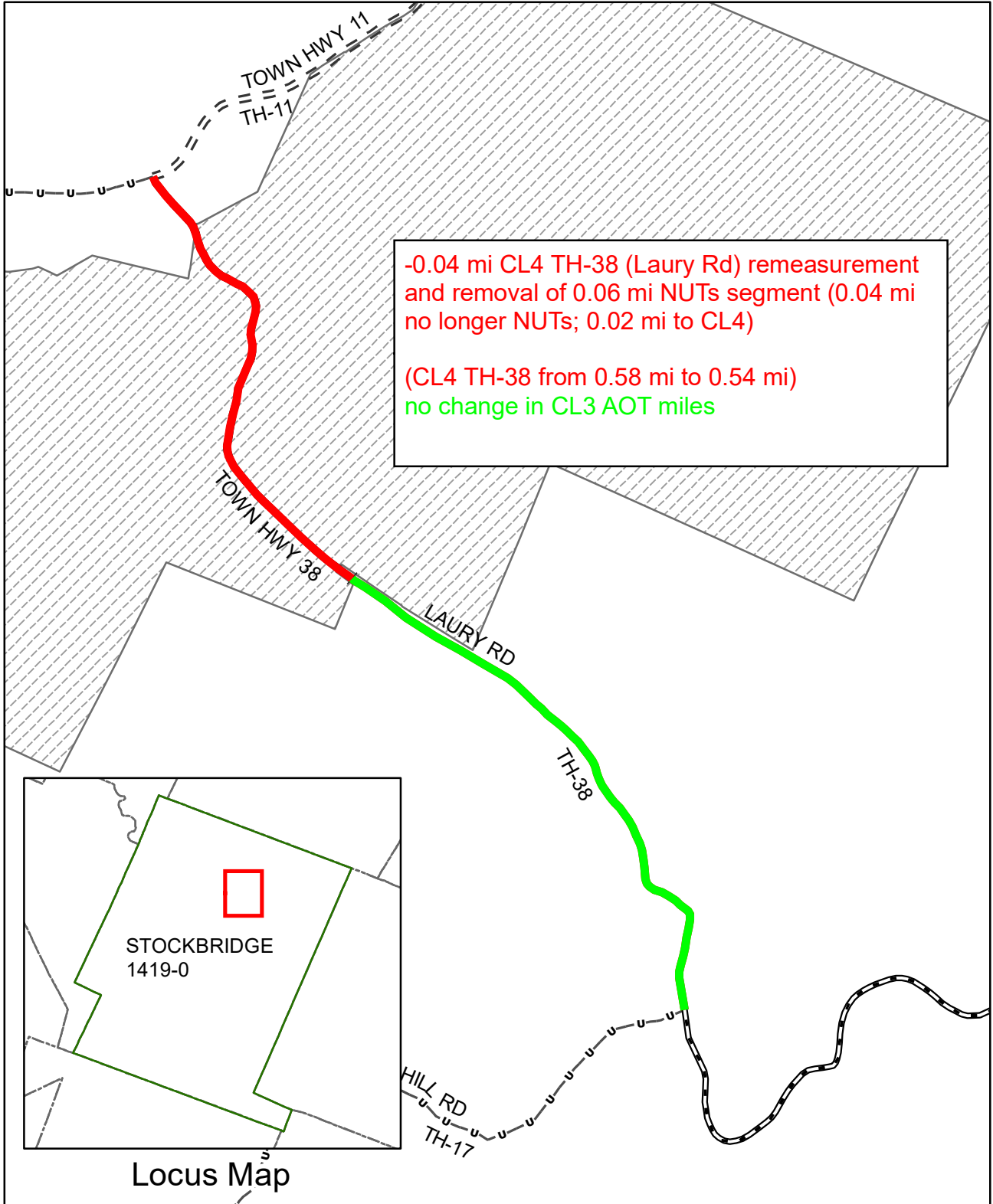


**Mileage Certificate Changes 2023
STOCKBRIDGE TH-29**

Mapping Section
 Division of Policy and Planning
 Vermont Agency of Transportation -- May 1, 2023

(CTUA:1419-0)
 (CERTCODE:1419-0)

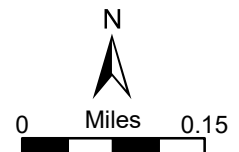




Mileage Certificate Changes 2023
STOCKBRIDGE TH-38

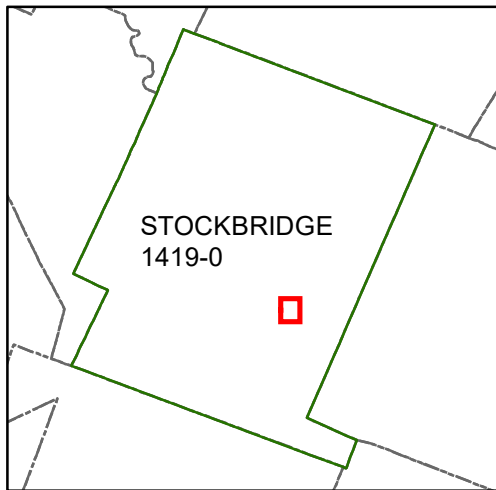
(CTUA:1419-0)
(CERTCODE:1419-0)

Mapping Section
Division of Policy and Planning
Vermont Agency of Transportation -- February 23, 2023

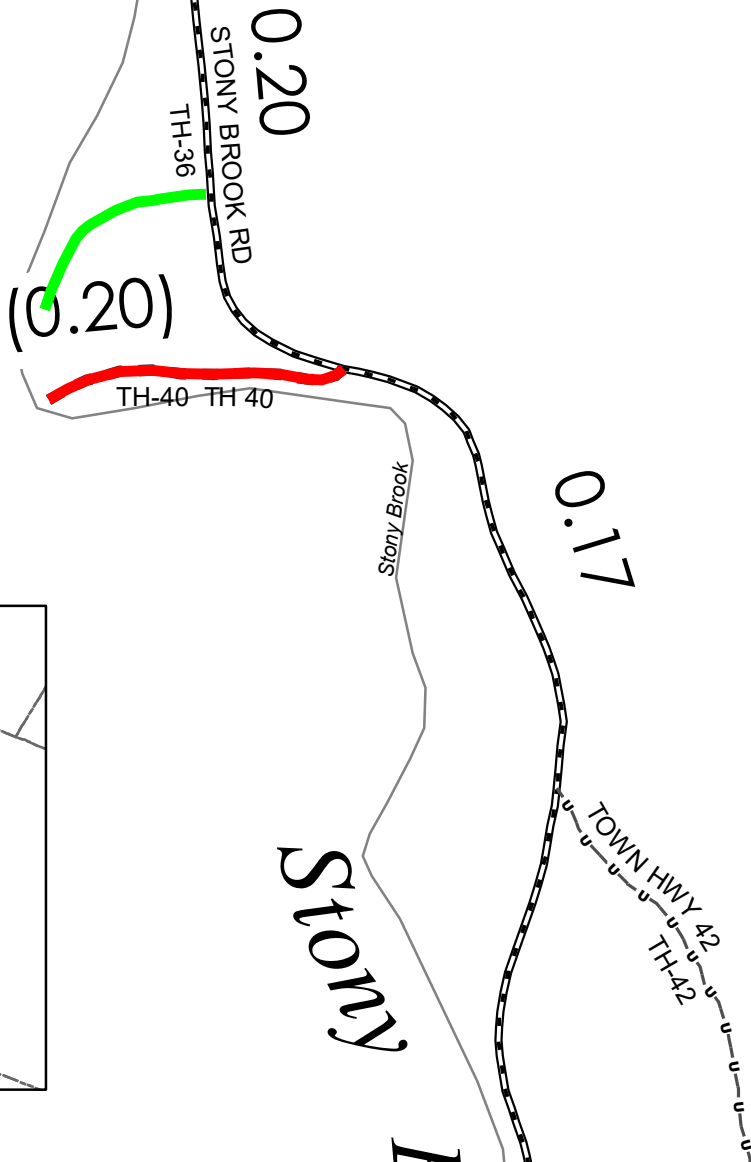


CL4 TH-40 moved back to correct 1986 map location -no mileage change

previous incorrect TH-40 location



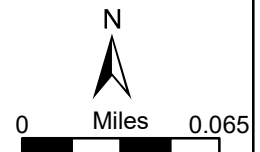
Locus Map

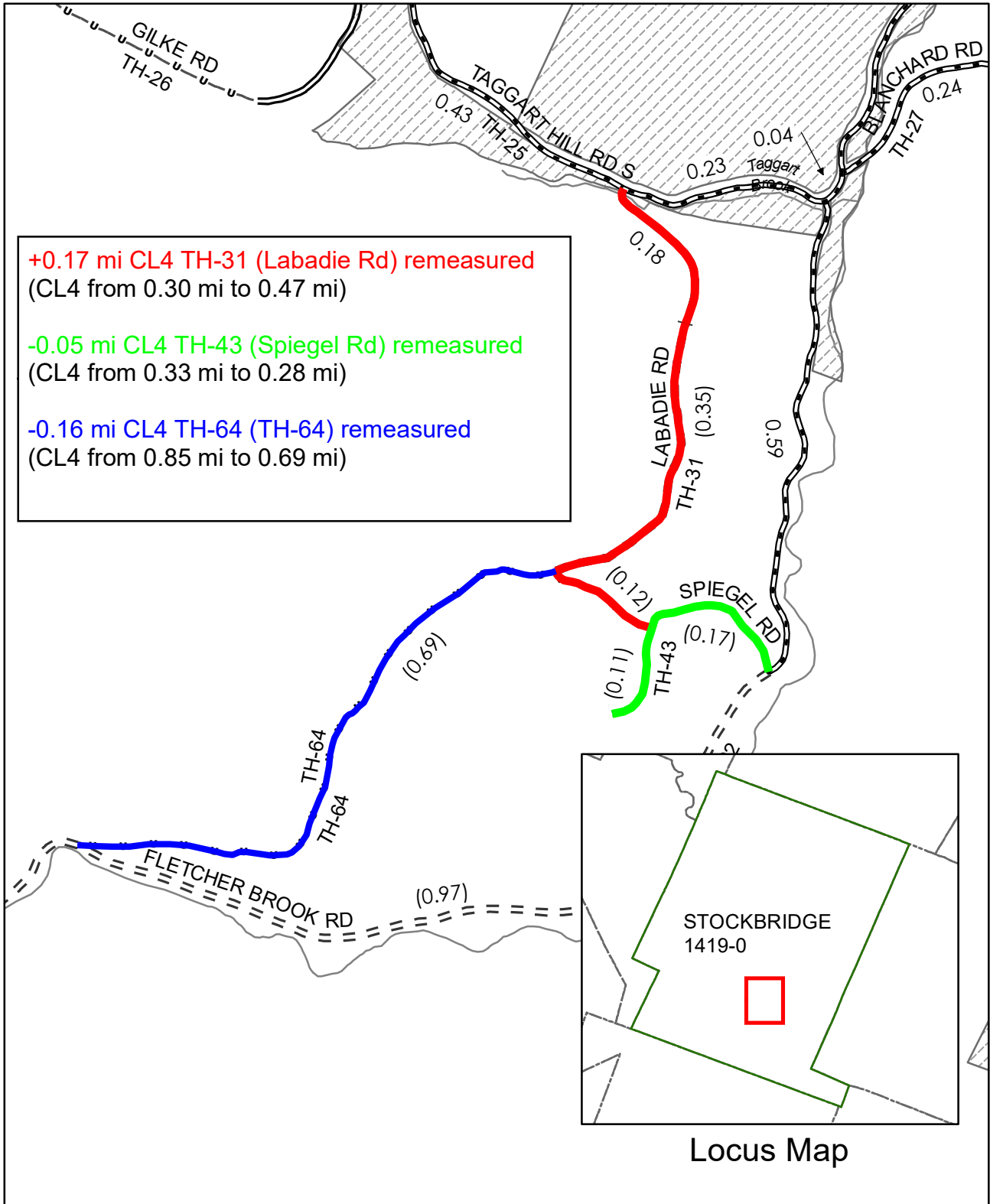


Mileage Certificate Changes 2023
STOCKBRIDGE TH-40

(CTUA:1419-0)
(CERTCODE:1419-0)

Mapping Section
Division of Policy and Planning
Vermont Agency of Transportation -- February 24, 2023

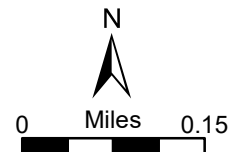




Mileage Certificate Changes 2023
STOCKBRIDGE TH-31, TH-43 and TH-64

Mapping Section
Division of Policy and Planning
Vermont Agency of Transportation -- May 1, 2023

(CTUA:1419-0)
(CERTCODE:1419-0)



+0.91 mi CL3 TH-66 (South Hill Rd) through dedication and acceptance in 1966

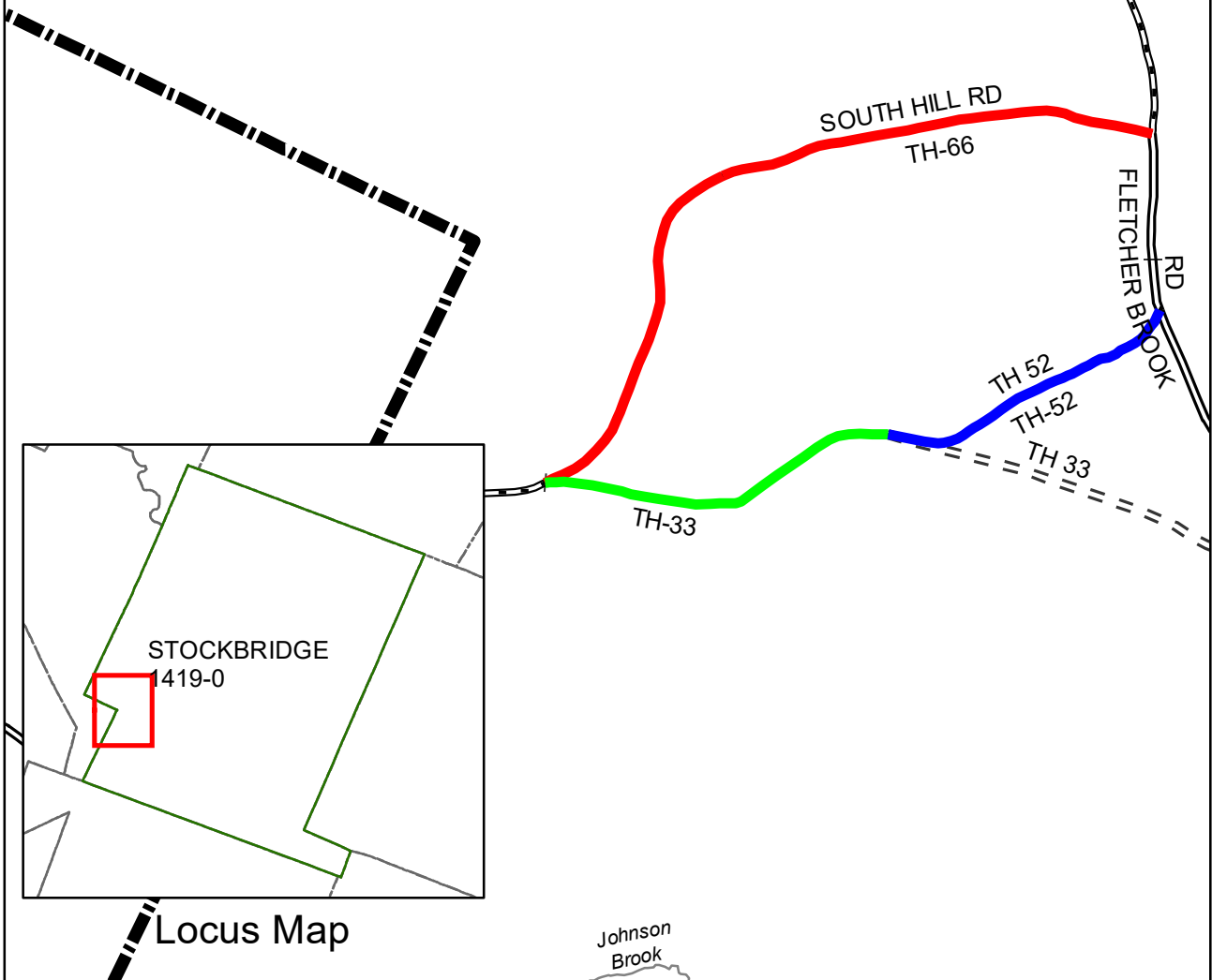
(CL3 from 0 mi to 0.91 mi)

0.39 mi CL3 TH-33 designated Not Up To Standards (NUTS) pursuant to 19 VSA 305(a)

(CL3 from 0.73 mi to 0.34 mi; CL4 from 0.51 mi to 0.90 mi)

0.50 mi CL3 TH-52 designated Not Up To Standards (NUTS) pursuant to 19 VSA 305(a)

(CL3 from 0.50 mi to 0 mi; CL4 from 0 mi to 0.50 mi)



Mileage Certificate Changes 2023
STOCKBRIDGE TH-66, TH-33 AND TH-52

Mapping Section
Division of Policy and Planning
Vermont Agency of Transportation -- May 1, 2023

(CTUA:1419-0)
(CERTCODE:1419-0)

