

Highway Changes Prompted by 2022 Mileage Certificates

Vermont Agency of Transportation

AllChanges_rpt

Contact: Kerry Alley, GIS Professional III, Email: kerry.alley@vermont.gov

Friday, August 5, 2022

Town Highway Maps Website: <https://vtrans.vermont.gov/planning/maps/town-maps>

Report: https://vtransmaps.vermont.gov/Maps/Publications/MileageCertificates/MileageAnnualUpdates/2022_AllChanges.pdf

(New "ancient" roads are listed under Reclassified/Remeasured)

County	Town	New Highway Mileage	Reclassified/Remeasured	Discontinued Mileage	E911 Notes
ADDISON	BRISTOL	+0.14 miles CL3 TH-347 (Firehouse Drive)			-
ADDISON	LINCOLN			No mileage change - TH-3 (Downingsville Rd) was remeasured and mileage change of -0.07 already accounted for on 2016 Mileage Certificate and THDATA record. Legal documentation is processed and discontinued portion mapped this year.	-
ADDISON	MIDDLEBURY		Changes due to updated line work and remeasurement project 18V220: -0.011 mi US-7 (State Hwy) (-0.019 mi in Town, +0.008 mi in UC) +0.01 mi CL1 TH-1 approach (U007-0111NA002) +0.011 mi CL1 TH-1 (US-7 Southbound at Court Sq) -0.003 mi CL1 TH-1 (US-7 main line / NB)		-
ADDISON	WEYBRIDGE		-0.09 CL3 TH-14 (Cave Rd) remeasured		-
BENNINGTON	BENNINGTON			-0.07 mi CL3 TH-427 (Brookside Dr) discontinued -0.15 mi CL4 TH-29 (Foothills Rd) discontinued.	-
BENNINGTON	MANCHESTER VILLAGE		-0.09 mi CL2 TH-4 (UnionSt) remeasured without the "forks" at intersection with Main St (CL1 TH-1)		-
CALEDONIA	GROTON		1988 realignment of CL3 TH-43 (Greens Rd). No mileage change necessary.		-
CHITTENDEN	COLCHESTER	+0.08 miles CL3 TH-221 (Vincenza Way) new road (L0405003221)			New Town Highway: TH-221 (Vincenza Way)

(New "ancient" roads are listed under Reclassified/Remeasured)

<i>County</i>	<i>Town</i>	<i>New Highway Mileage</i>	<i>Reclassified/Remeasured</i>	<i>Discontinued Mileage</i>	<i>E911 Notes</i>
CHITTENDEN	ESSEX JCT. VILLAGE	+0.26 miles CL3 TH-456 (Kiln Rd) new road (L0406103456) +0.04 miles CL3 TH-522 (Kiln Rd Extension) new road (L0406103522)			New Town Highway: TH-522 (Kiln Road Ext)
CHITTENDEN	MILTON	Overlake Subdivision phase IV accepted 2017: +0.16 mi CL3 TH-171 (Overlake Dr) +0.14 mi CL3 TH-175 (Shannon Way) +0.24 mi CL3 TH-168 (Highland Ave) +0.09 mi CL3 TH-187 (Kendra Dr)			New Town Highway: TH-187 (Kendra Dr)
CHITTENDEN	SOUTH BURLINGTON CITY	+0.02 mi CL3 TH-39 (East Ter) approach added +0.19 mi CL3 TH-250 (Windswept Ln) new road +0.12 mi CL3 TH-251 (Willowbrook Ln) new road +0.33 mi CL3 TH-252 (Sommerfield Ave) new road	+0.01 mi CL3 TH-39 (East Ter) remeasured 0.06 mi CL3 TH-147 (Hough St) designated Not Up To Standard (NUTS) pursuant to 19 V.S.A. 305(a)		New Town Highways: TH-250 (Windswept Lane) TH-251 (Willowbrook Lane) TH-252 (Sommerfield Ave)
CHITTENDEN	UNDERHILL			-0.35 mi CL4 TH-11 (Butler Ln) partial discontinuance	-
CHITTENDEN	WILLISTON	+0.11 miles CL3 TH-136 (Day Ln) new road			-
ESSEX	LEMINGTON	+0.82 mi CL4 TH-10 (Hudson Rd) (From survey, November 2020, F.W. COWAN & SONS, Inc. A DIVISION OF LANDVEST).			-
FRANKLIN	BERKSHIRE		0.04 mi CL3 TH-11 (Potato Hill Rd) reclassified to CL4 TH-11 0.03 mi CL3 TH-18 (Town Hwy 18) reclassified to CL4 TH-18 0.07 mi CL3 TH-21 (Short St) reclassified to CL4 TH-21		-
FRANKLIN	ENOSBURGH			-0.30 mi Legal Trail LT-3 discontinued -1.02 mi Legal Trail LT-4 discontinued -0.10 mi Legal Trail LT-6 discontinued	-
FRANKLIN	HIGHGATE		-0.04 mi CL3 TH-30 (Gagne Rd) remeasured.		-

(New "ancient" roads are listed under Reclassified/Remeasured)

<i>County</i>	<i>Town</i>	<i>New Highway Mileage</i>	<i>Reclassified/Remeasured</i>	<i>Discontinued Mileage</i>	<i>E911 Notes</i>
FRANKLIN	SAINT ALBANS TOWN	+0.28 CL3 TH-103 (Loomis Ln) new road +0.10 CL3 TH-104 (Ethel Ct) new road	-0.041 mi VT-105 realignment of ramp V105-0613EA001 intersection at VT-105		New Town Highways: TH-103 (Loomis Ln) TH-104 (Ethel Ct)
LAMOILLE	HYDE PARK		-0.31 miles CL2 TH-1 (Center Rd and Centerville Rd) remeasured -0.09 mi CL3 TH-59 remeasured (-0.04 tw, -0.05 vil) -0.08 mi CL4 TH-59 remeasured (-0.12 tw, +0.04 vil) -0.01 mi CL3 TH-64 remeasured +0.07 mi CL4 TH-72 remeasured		-
ORANGE	CORINTH		-0.02 miles CL2 TH-4 intersection reconfigured at TH-2		-
ORANGE	ORANGE		0.57 miles of CL4 TH-17 (Beard Rd) reclassified as Legal Trail (LT-3) 0.43 miles of CL3 TH-33 (Atherton Rd) reclassified as Legal Trail (LT-4) 0.21 miles of CL4 TH-29 (Atherton Rd) reclassified as Legal Trail (LT-1)		-
ORANGE	THETFORD		Designated 0.31 mi CL3 TH-54 Not Up To Standards (NUTS) pursuant to 19 VSA 305(a)		-
ORANGE	WEST FAIRLEE	+1.60 miles TH-35 (Preserve Rd); road was originally laid out in 1860s and was called Brown Rd.		-0.12 miles CL4 TH-10 (Tebbetts Notch Road) discontinued -1.04 miles CL4 TH-35 (Preserve Rd) discontinued in 1891 -0.21 miles CL4 TH-35 (Preserve Rd) discontinued	-
ORLEANS	NEWPORT CITY		-0.08 mi CL3 TH-139 (Gardner St) discontinued. City sold property to Passumpsic Savings Bank in 2004.		-
RUTLAND	BRANDON		0.48 mi CL4 TH-11 (Steinberg Rd) reclassified as Legal Trail LT-3		-
RUTLAND	CHITTENDEN			-0.58 mi CL4 TH-33 discontinued from intersection of LT-2 to section discontinued in 2020	-

(New "ancient" roads are listed under Reclassified/Remeasured)

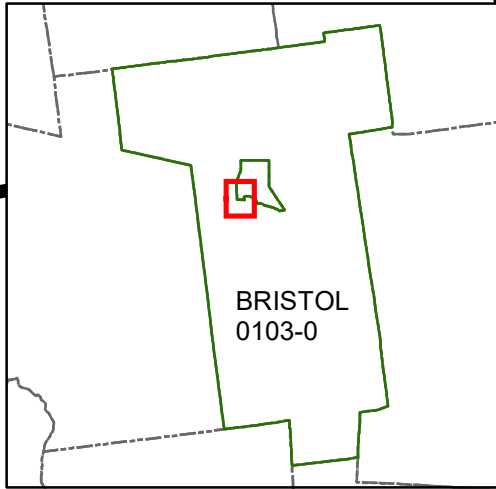
<i>County</i>	<i>Town</i>	<i>New Highway Mileage</i>	<i>Reclassified/Remeasured</i>	<i>Discontinued Mileage</i>	<i>E911 Notes</i>
RUTLAND	DANBY			-0.59 miles CL4 TH-7 (Town Hwy 7) discontinued.	-
RUTLAND	WEST RUTLAND		-0.195 mi BR-4 Jughandle removed -0.076 mi BR-4 Slip ramp removed Project #s STP FVAP (18) & STPG SGNL (50)		-
WASHINGTON	DUXBURY		-0.26 mi CL3 TH-4 (Crossett Hill) remeasured		-
WASHINGTON	MIDDLESEX		0.19 mi CL4 TH-24 (Dolan Rd) reclassified to Legal Trail LT-7		-
WASHINGTON	MORETOWN	+0.06 mile addition of newly laid out segment of legal trail LT-17	-0.25 miles - LT-17 remeasurement of full length, based on 2018 survey	-0.15 miles - LT-17 discontinuance	-
WASHINGTON	NORTHFIELD			-0.10 mi CL3 TH-21 (Bellemore Rd) discontinued now private	-
WASHINGTON	WARREN			-0.15 mi CL4 TH-10 (Cold Springs Farm Rd) discontinued 2005	-
WINDHAM	ATHENS		0.96 miles CL4 TH-15 (Sam Farr Rd) reclassified to Legal Trail LT-1		-
WINDHAM	DOVER		0.08 miles of CL4 TH-15 (Cheney Brook Trail) reclassified as Legal Trail (LT-5) 0.72 miles Legal Trail LT-8 (Cheney Brook Loop) restored as Class 3 (TH-74) (error correction from 2004)		-
WINDSOR	BARNARD		1.21 mi CL3 TH-26 (Smith Hill Rd) reclassified to CL4 (from intersection of TH-44 to start of CL4).	-0.28 mi CL3 TH-27 (Amsden Rd) discontinued from a point 0.02 mi from intersection of TH-28 (Fort Defiance Hill Rd) to its termination.	-
WINDSOR	BETHEL		-0.006 mi VT-12 new alignment and length change due to bridge 38 project (BETHEL - BHF 0241(38) - 10C216).		-

(New "ancient" roads are listed under Reclassified/Remeasured)

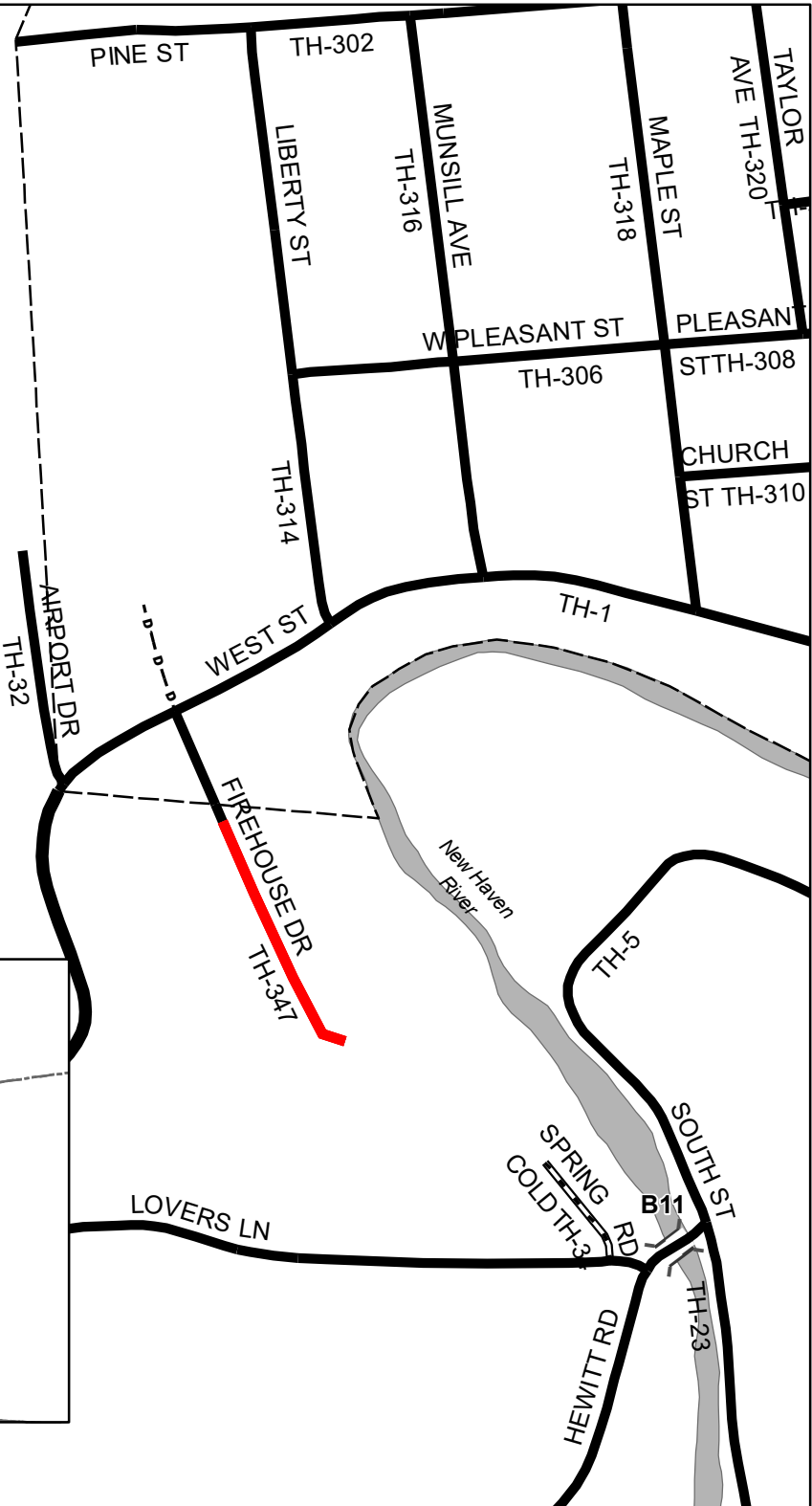
<i>County</i>	<i>Town</i>	<i>New Highway Mileage</i>	<i>Reclassified/Remeasured</i>	<i>Discontinued Mileage</i>	<i>E911 Notes</i>
WINDSOR	HARTFORD	+0.040 miles US-5 for approaches at roundabout +0.02 for CL2 TH-10 approaches S03251408WA001 and S03251408EA001 at roundabout (each approach +0.01 miles)	-0.01 miles CL3 TH-179 due to moving eastbound TH-10 south		-
WINDSOR	POMFRET		0.29 mi CL4 TH-6 (Clay Rd) renumbered to 0.29 mi CL4 TH-61 0.67 mi CL3 TH-6 (Clay Rd) renumbered to 0.67 mi CL3 TH-61. 0.50 miles CL3 TH-24 (Hidden Ridge Rd) renumbered to 0.50 mi CL3 TH-62.		-
WINDSOR	SPRINGFIELD	+0.07 miles CL3 TH-791 (Precision Drive Ext) new road accepted 1999	+0.01 miles CL3 TH-706 (Precision Dr) remeasured	-0.18 mi CL3 TH-84 (Ruusunen Rd) discontinued	New Town Highway: TH-791 (Precision Drive Ext)
WINDSOR	WOODSTOCK VILLAGE			-0.05 mi CL3 TH-402 (Benson Pl) discontinued	-

+0.14 miles CL3 TH-347
(Firehouse Drive)

(CL3 TH-347 from 0.07 mi
to 0.21 mi)



Locus Map

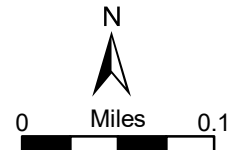


Mileage Certificate Changes

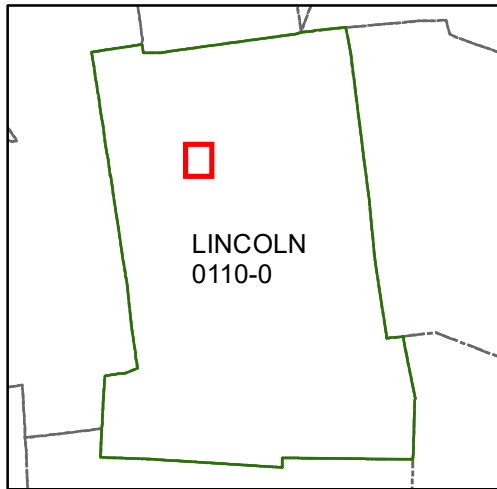
BRISTOL

(CTUA:0103-0)
(CERTCODE:0103-0)

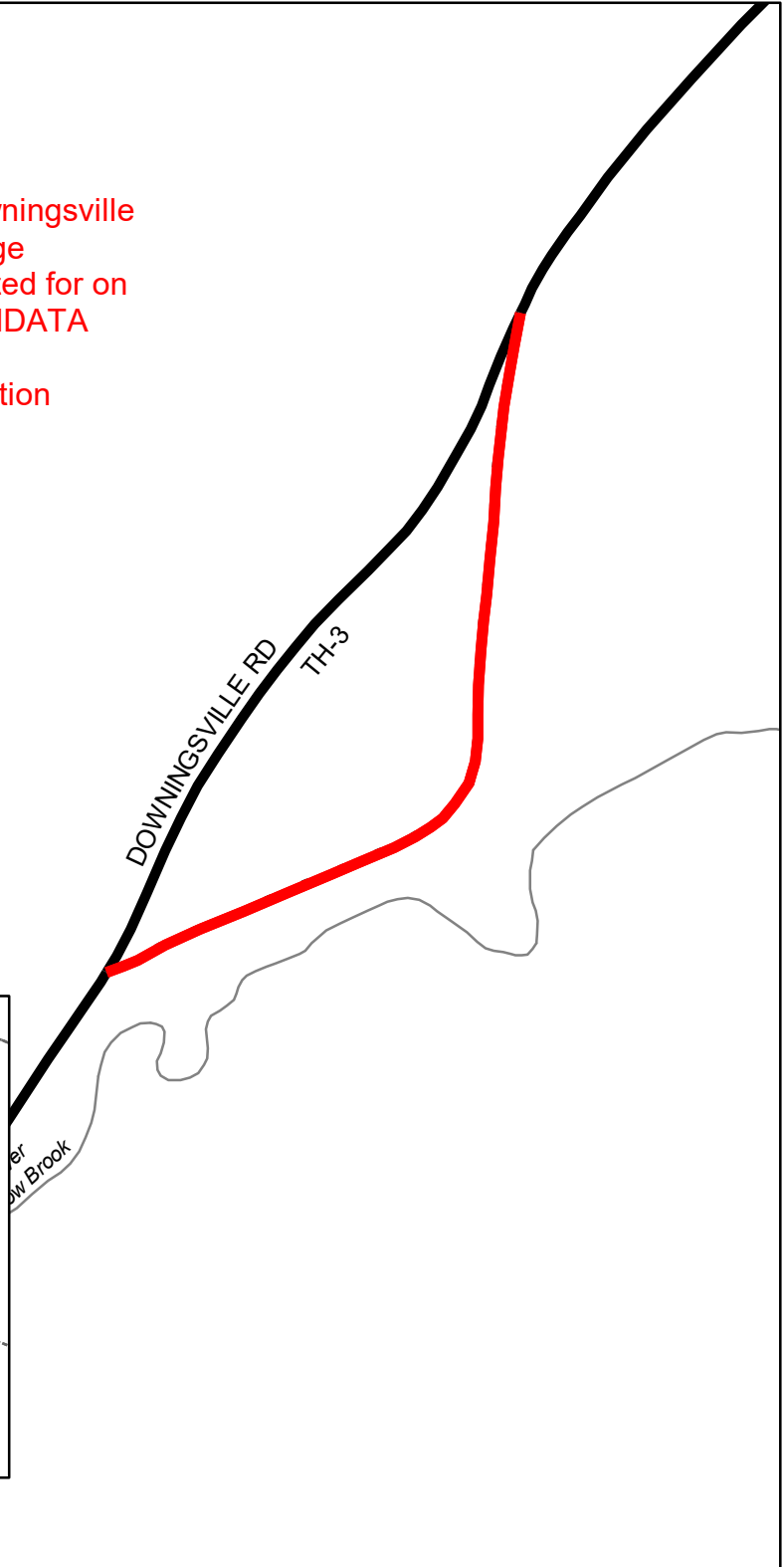
Mapping Section
Division of Policy and Planning
Vermont Agency of Transportation -- February 1, 2022



No mileage change - TH-3 (Downingsville Rd) was remeasured and mileage change of -0.07 already accounted for on 2016 Mileage Certificate and THDATA record. Legal documentation is processed and discontinued portion mapped this year.



Locus Map



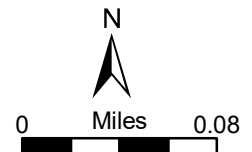
Mileage Certificate Changes

LINCOLN

(CTUA:0110-0)

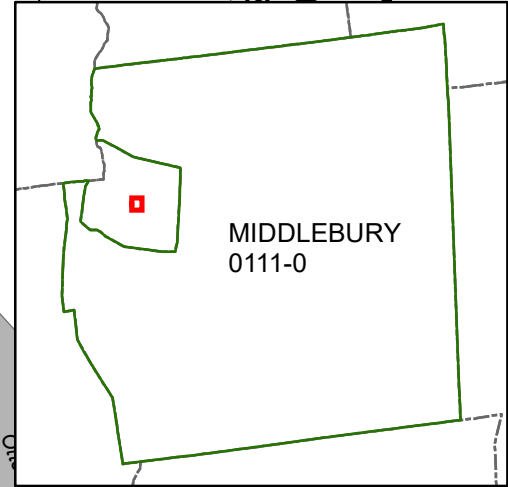
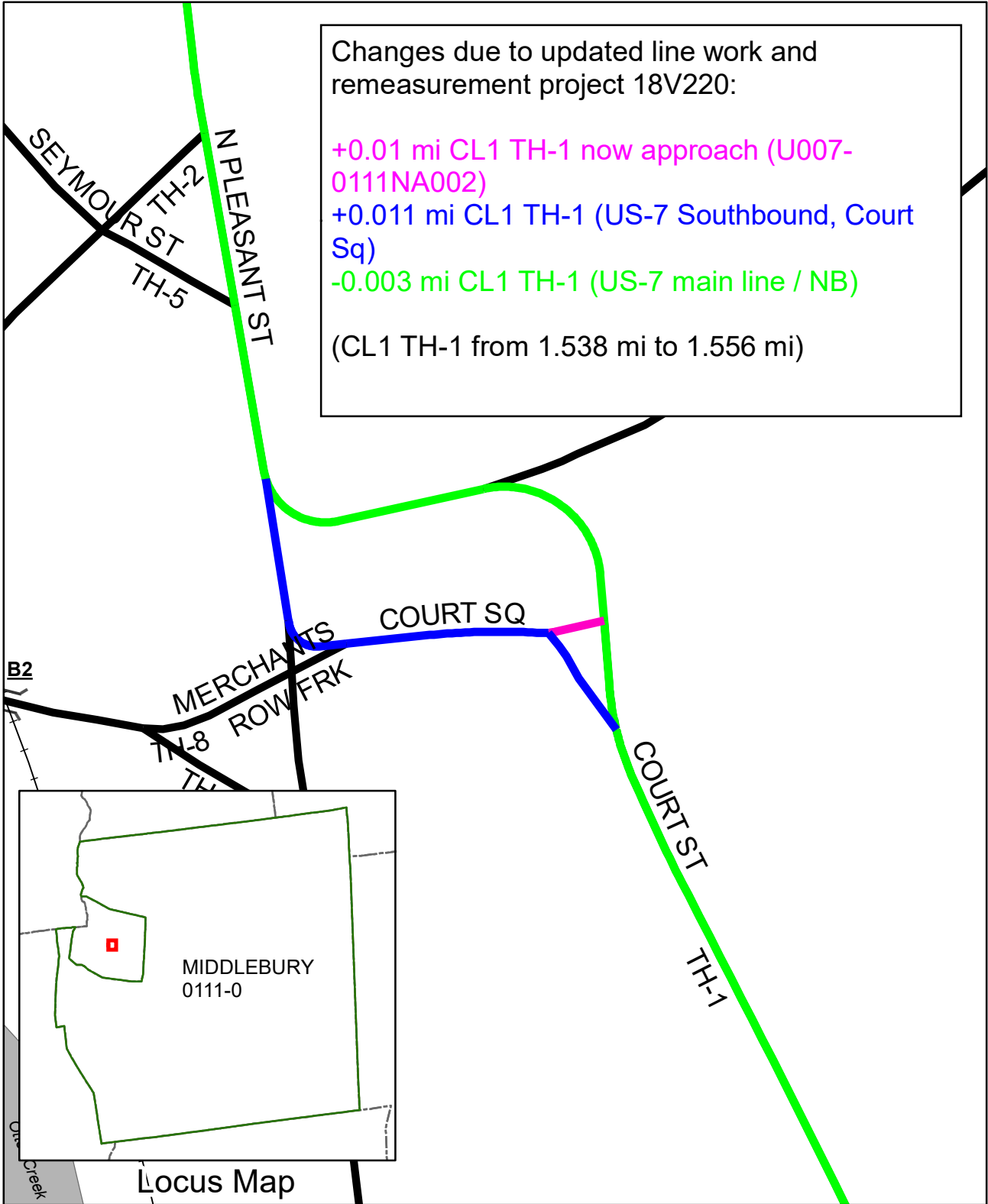
(CERTCODE:-0110-0)

Mapping Section
Division of Policy and Planning
Vermont Agency of Transportation -- August 5, 2022



Changes due to updated line work and
remeasurement project 18V220:

- +0.01 mi CL1 TH-1 now approach (U007-0111NA002)
 - +0.011 mi CL1 TH-1 (US-7 Southbound, Court Sq)
 - 0.003 mi CL1 TH-1 (US-7 main line / NB)
- (CL1 TH-1 from 1.538 mi to 1.556 mi)

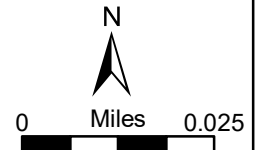


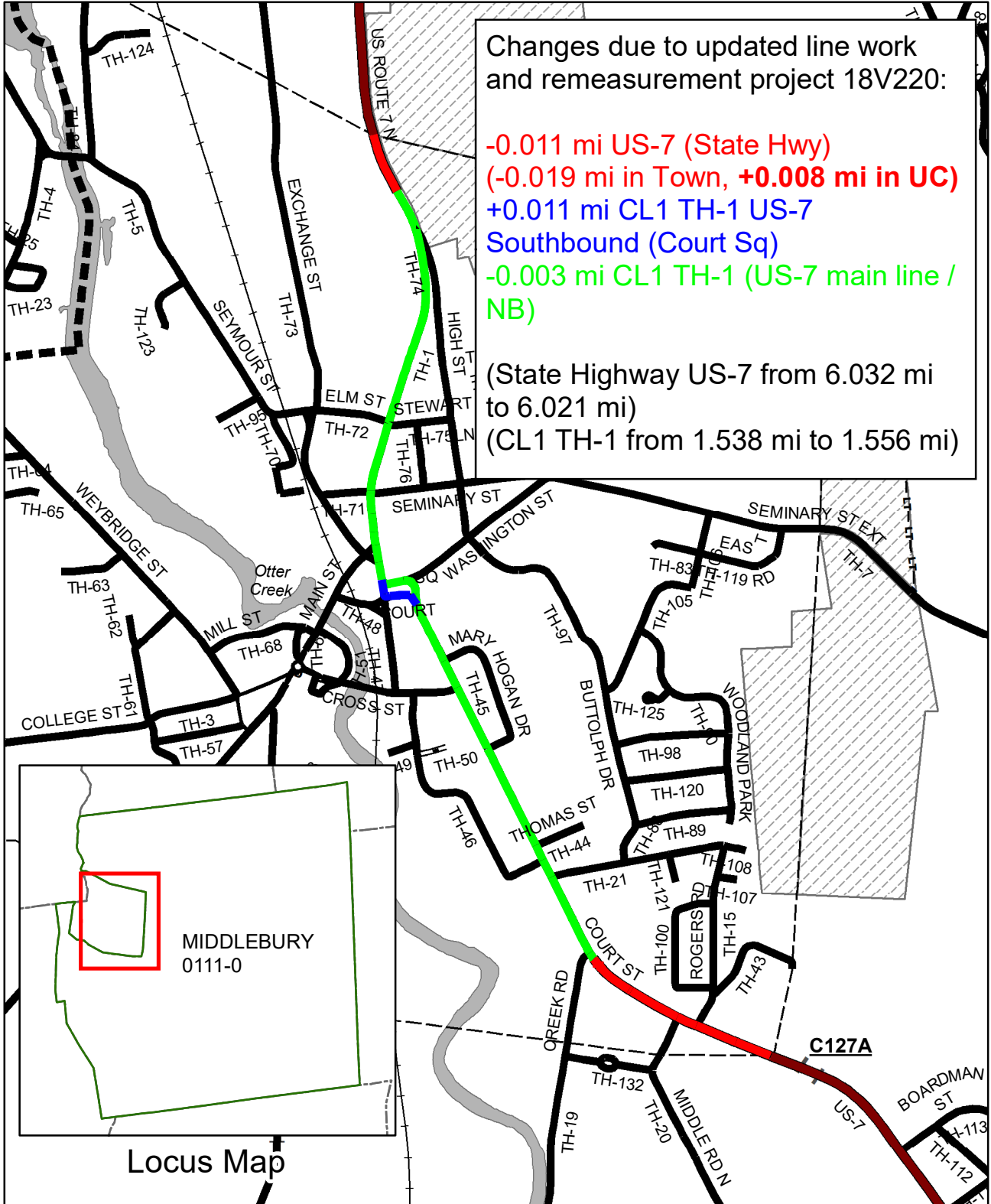
Locus Map

**Mileage Certificate Changes
MIDDLEBURY URBAN COMPACT**

(CTUA:0111-1)
(CERTCODE:0111-0)

Mapping Section
Division of Policy and Planning
Vermont Agency of Transportation -- February 4, 2022

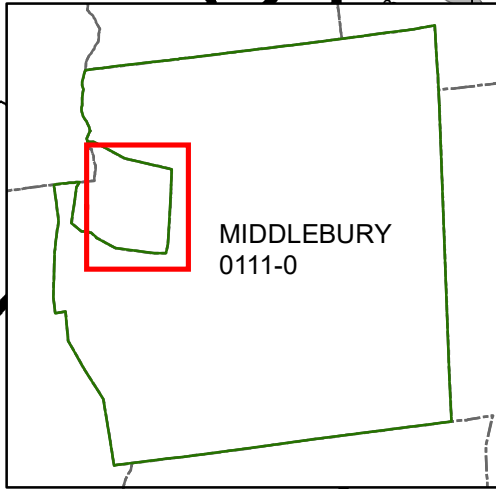




Changes due to updated line work and remeasurement project 18V220:

- 0.011 mi US-7 (State Hwy)
- (-0.019 mi in Town, +0.008 mi in UC)
- +0.011 mi CL1 TH-1 US-7 Southbound (Court Sq)
- 0.003 mi CL1 TH-1 (US-7 main line / NB)

(State Highway US-7 from 6.032 mi to 6.021 mi)
 (CL1 TH-1 from 1.538 mi to 1.556 mi)

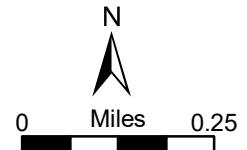


Locus Map

**Mileage Certificate Changes
MIDDLEBURY URBAN COMPACT**

Mapping Section
 Division of Policy and Planning
 Vermont Agency of Transportation -- February 7, 2022

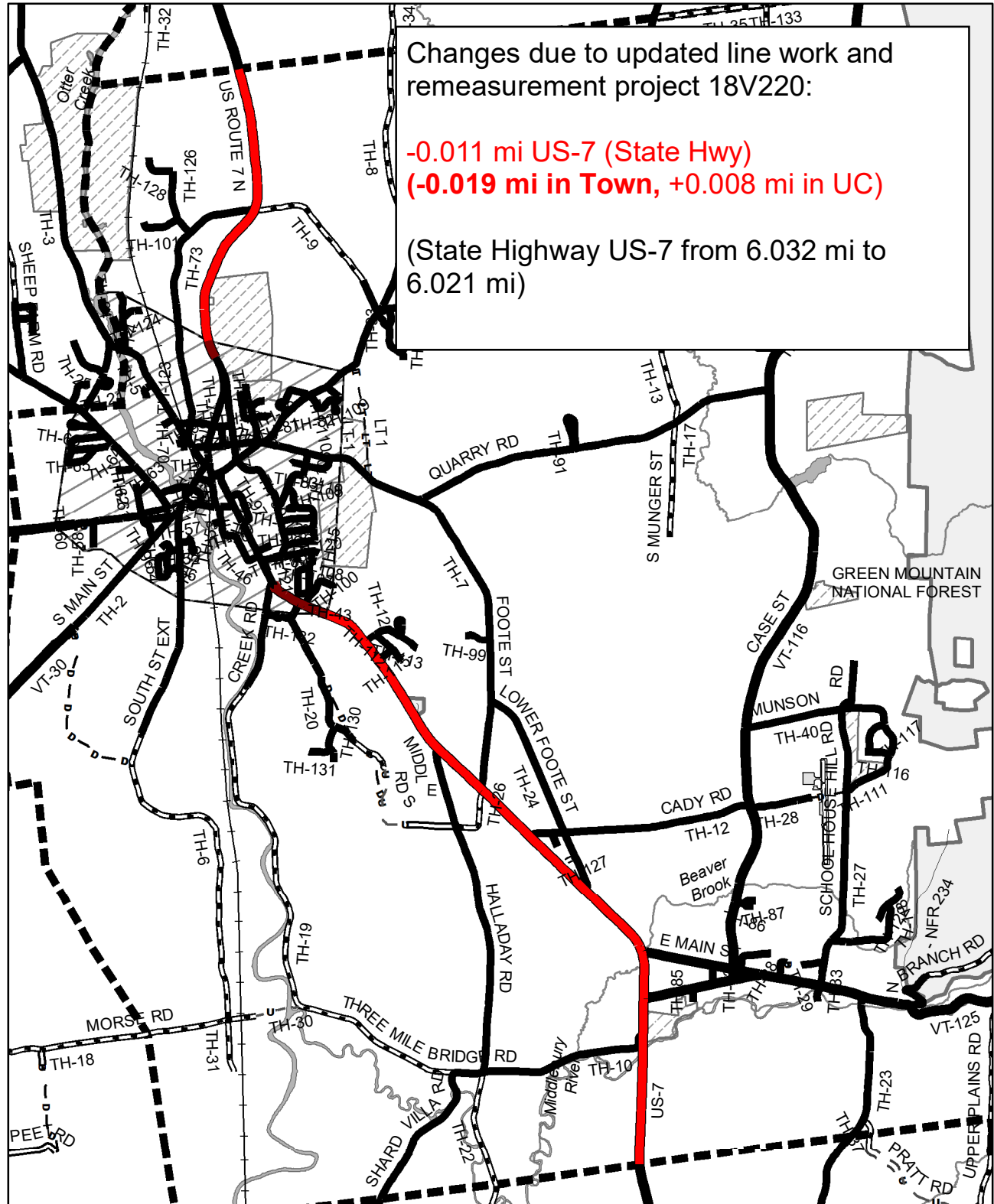
(CTUA:0111-1)
 (CERTCODE:0111-0)



Changes due to updated line work and remeasurement project 18V220:

-0.011 mi US-7 (State Hwy)
(-0.019 mi in Town, +0.008 mi in UC)

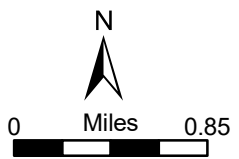
(State Highway US-7 from 6.032 mi to 6.021 mi)

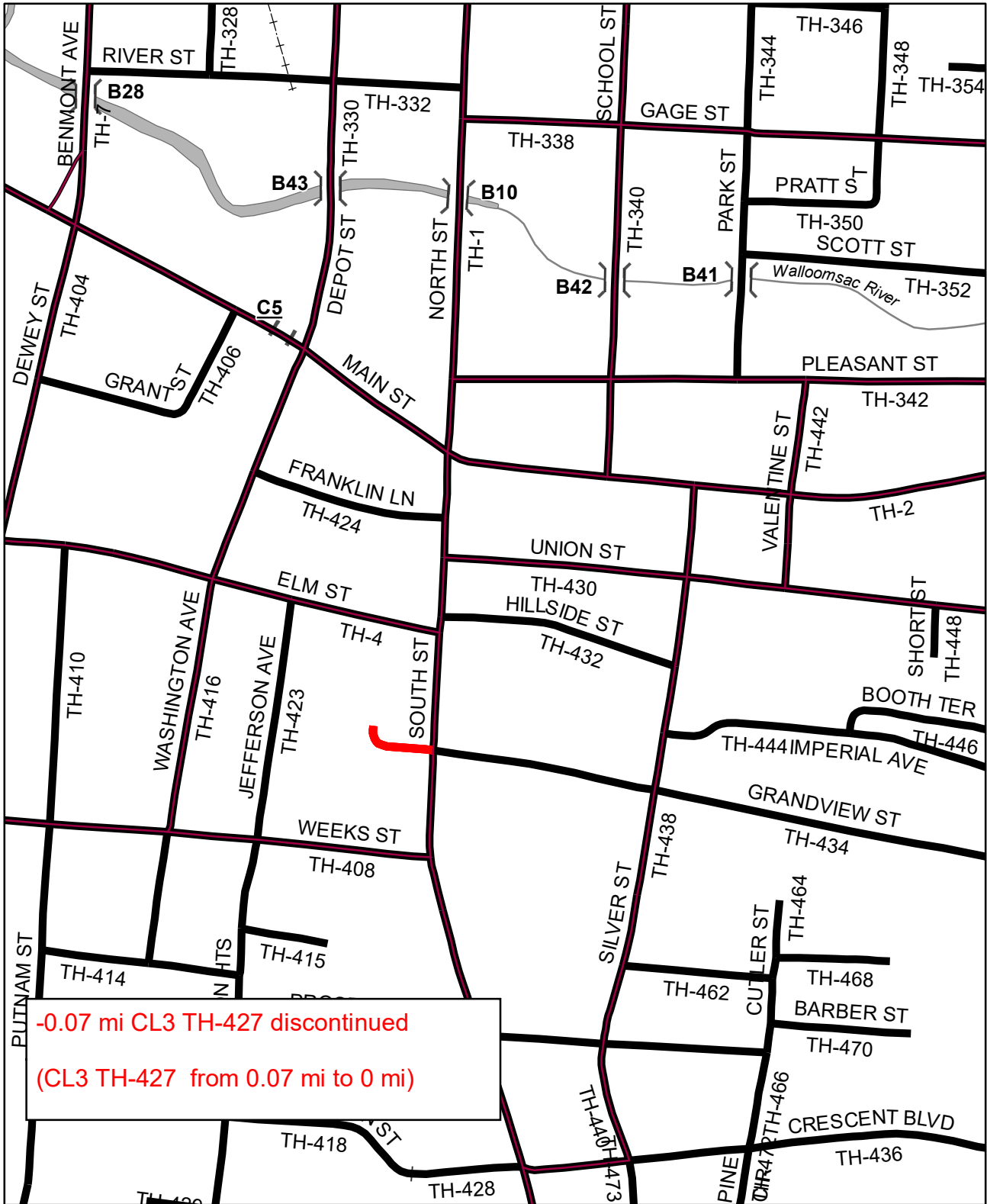


Mileage Certificate Changes
MIDDLEBURY

Mapping Section
 Division of Policy and Planning
 Vermont Agency of Transportation -- February 7, 2022

(CTUA:0111-0)
 (CERTCODE:0111-0)





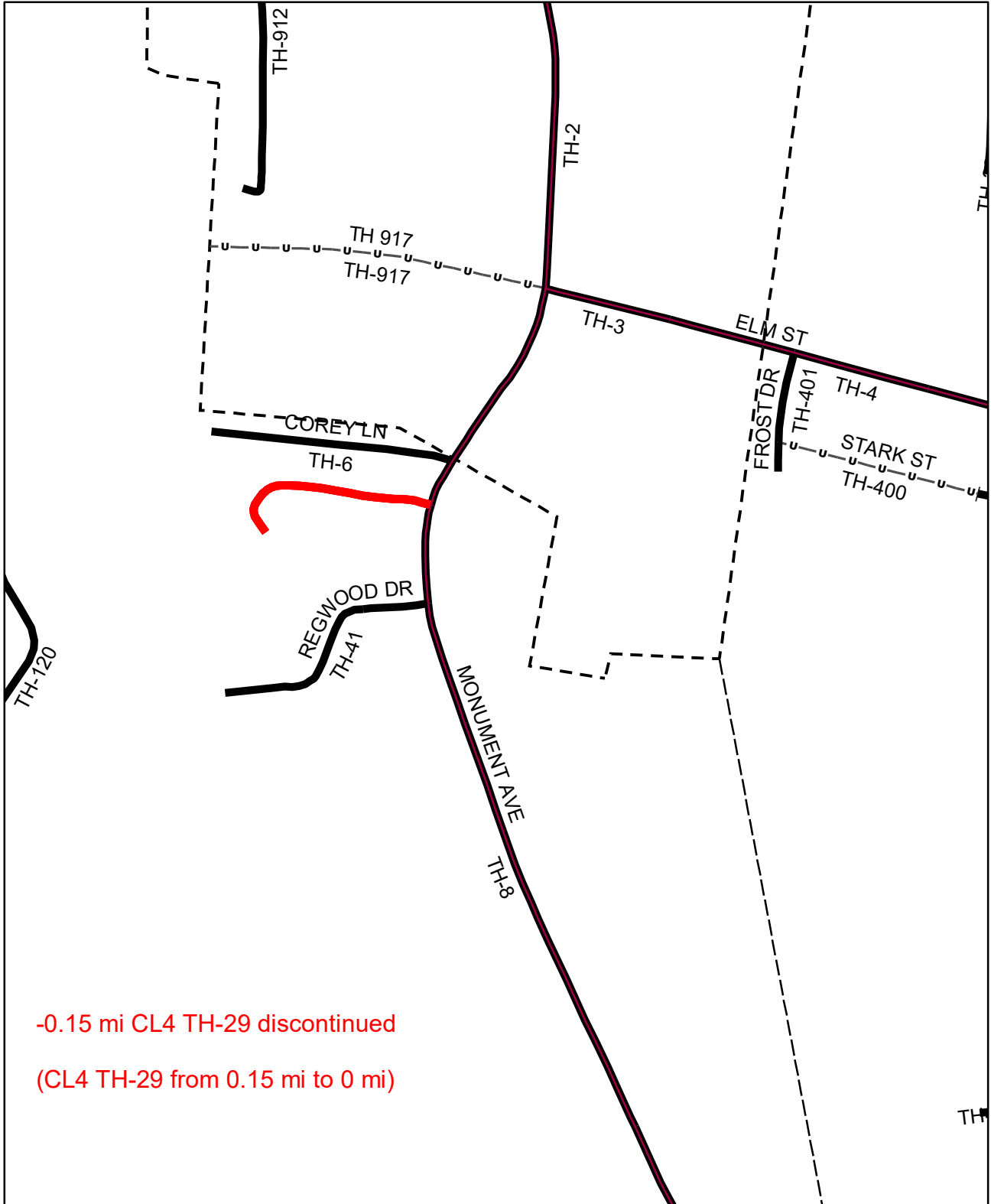
-0.07 mi CL3 TH-427 discontinued
 (CL3 TH-427 from 0.07 mi to 0 mi)

**Mileage Certificate Changes
 BENNINGTON URBAN COMPACT**

Mapping Section
 Division of Policy and Planning
 Vermont Agency of Transportation -- January 14, 2022

(CTUA:0202-3)
 (CERTCODE:0202-0)



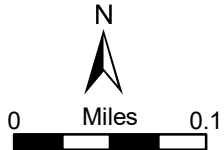


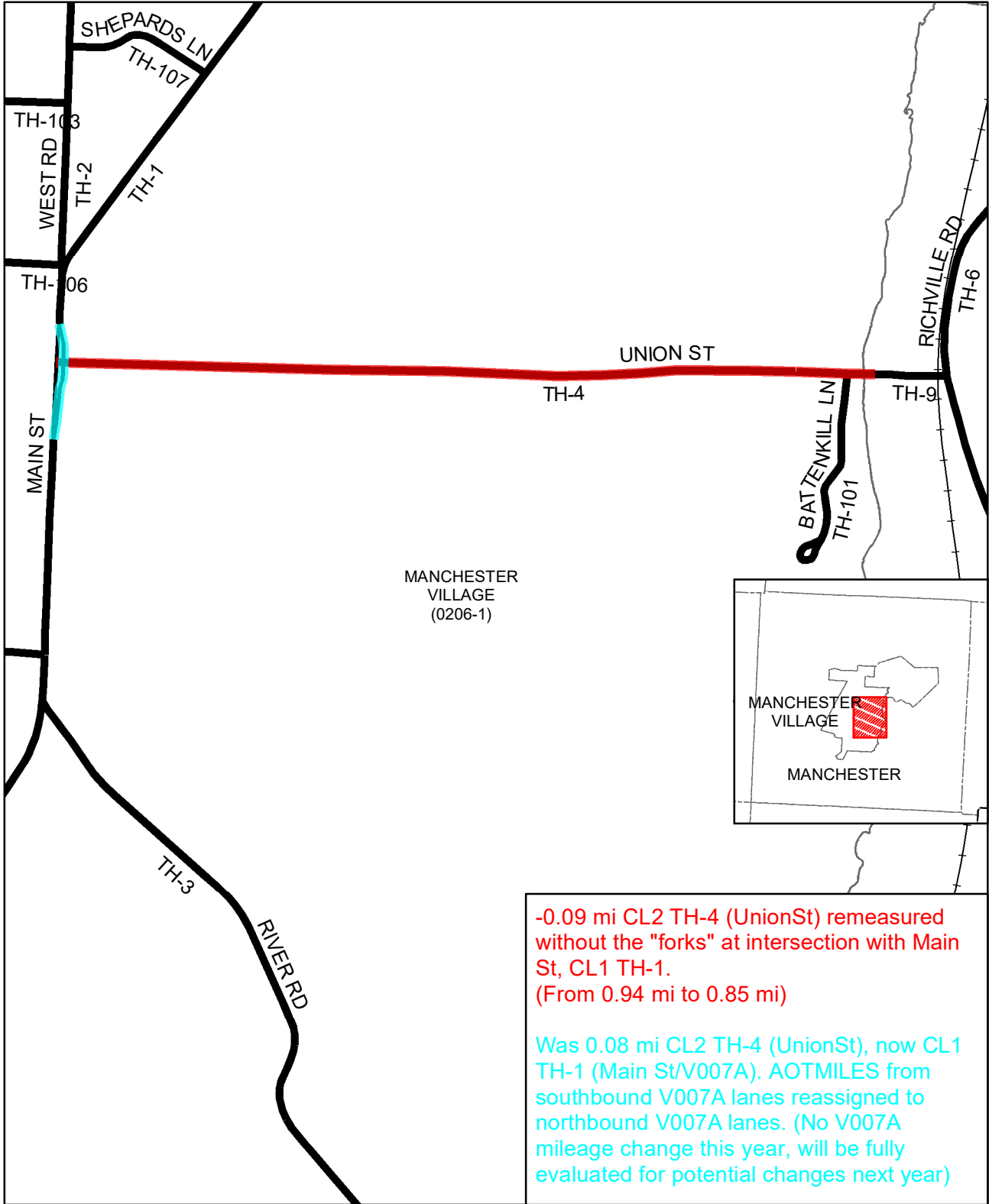
-0.15 mi CL4 TH-29 discontinued
 (CL4 TH-29 from 0.15 mi to 0 mi)

**Mileage Certificate Changes
 BENNINGTON**

(CTUA:0202-0)
 (CERTCODE:0202-0)

Mapping Section
 Division of Policy and Planning
 Vermont Agency of Transportation -- January 14, 2022

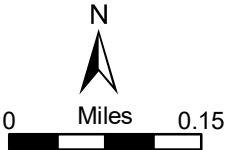


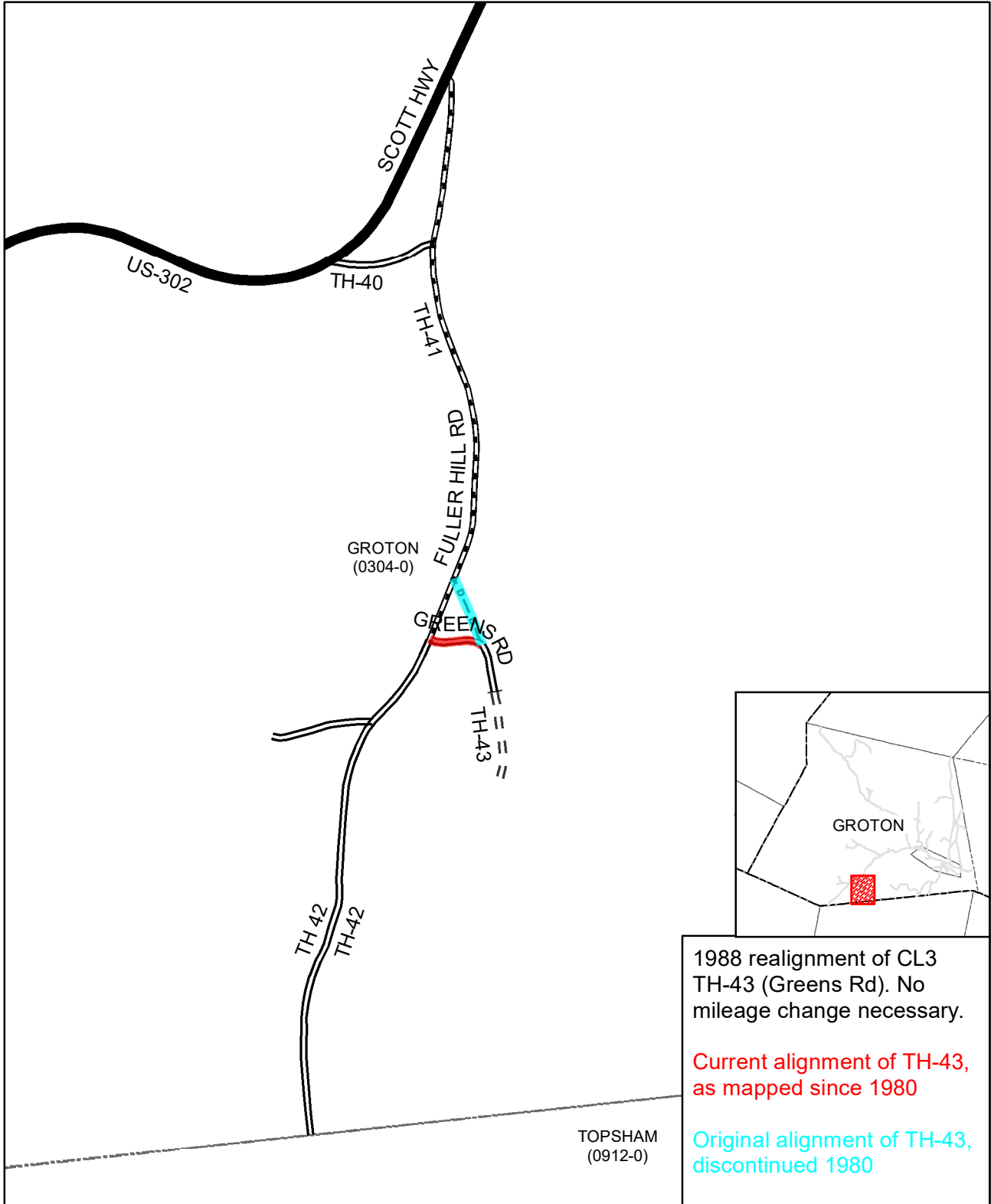


**Mileage Certificate Changes 2022
MANCHESTER VILLAGE**

Mapping Section
 Division of Policy and Planning
 Vermont Agency of Transportation -- May 5, 2022

(CTUA:0206-1)
 (CERTCODE:0206-1)



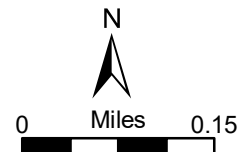


Mileage Certificate Changes 2022

GROTON

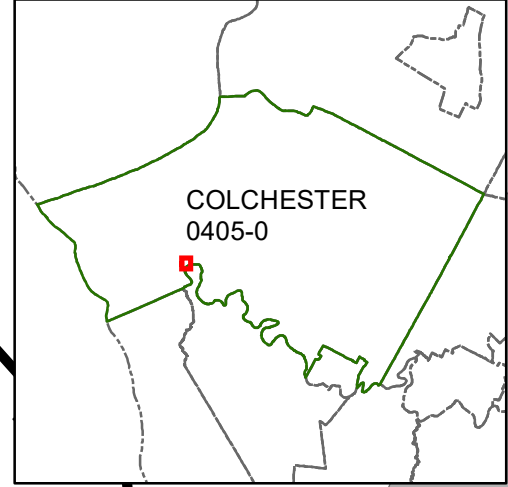
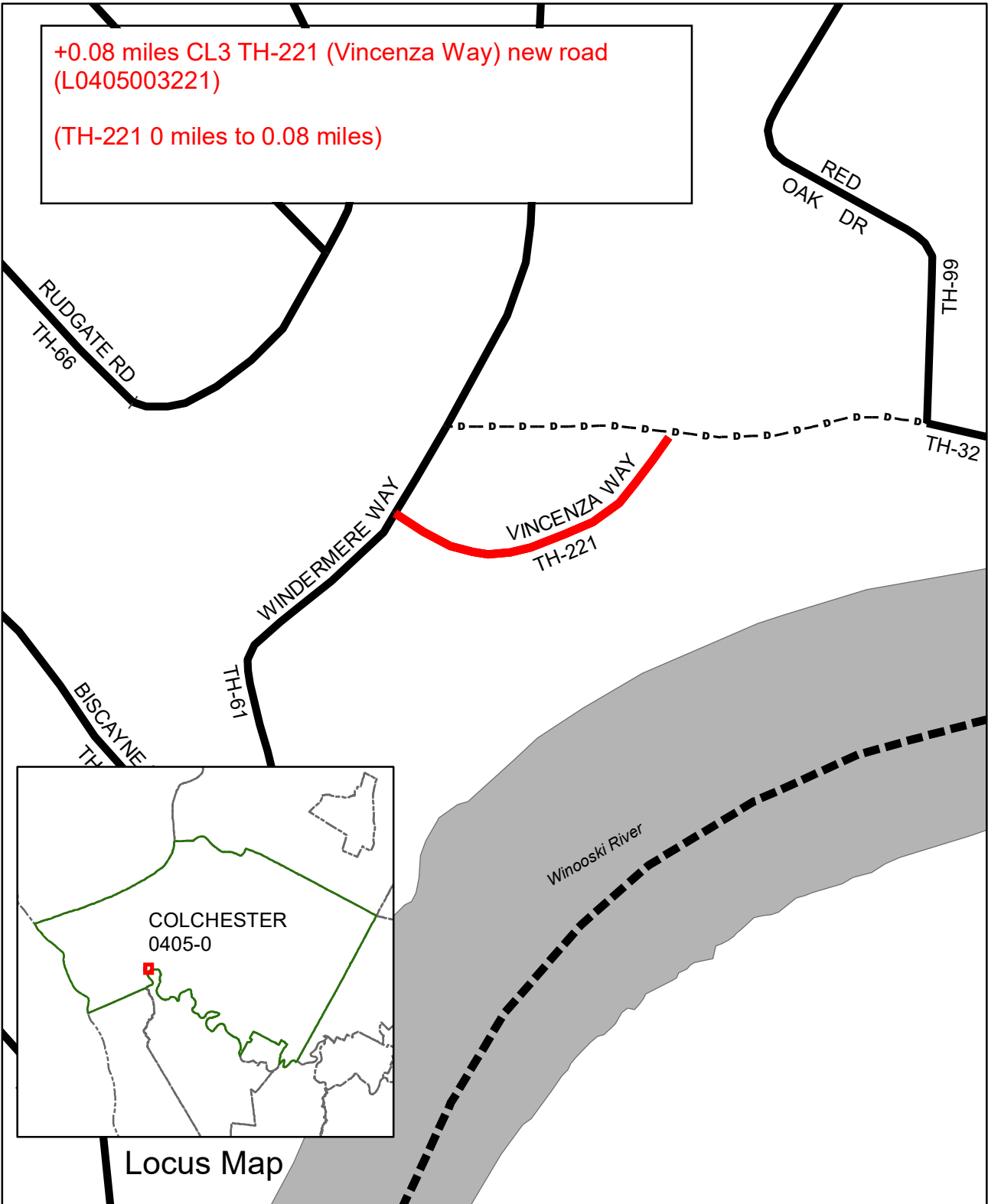
(CTUA:0304-0)
(CERTCODE:0304-0)

Mapping Section
Division of Policy and Planning
Vermont Agency of Transportation -- March 25, 2022



+0.08 miles CL3 TH-221 (Vincenza Way) new road
(L0405003221)

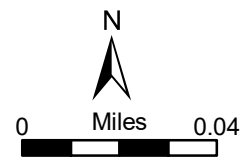
(TH-221 0 miles to 0.08 miles)



Mileage Certificate Changes
COLCHESTER

(CTUA:0405-0)
(CERTCODE:-0405-0)

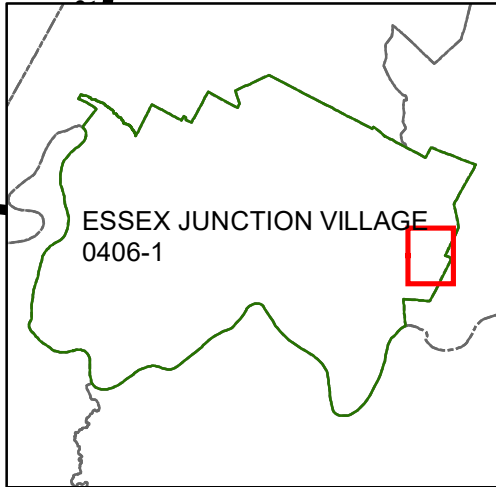
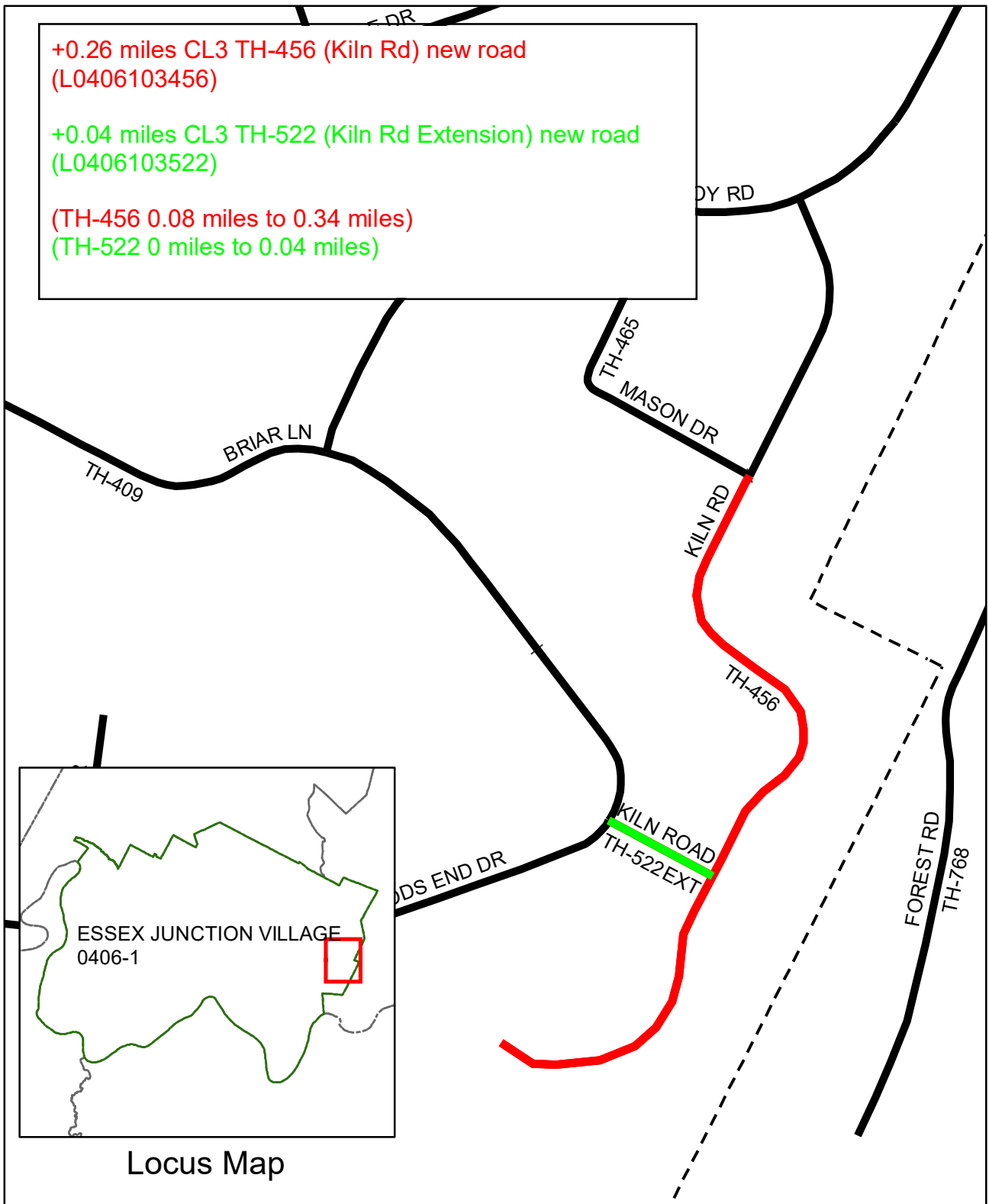
Mapping Section
Division of Policy and Planning
Vermont Agency of Transportation -- March 28, 2022



+0.26 miles CL3 TH-456 (Kiln Rd) new road
(L0406103456)

+0.04 miles CL3 TH-522 (Kiln Rd Extension) new road
(L0406103522)

(TH-456 0.08 miles to 0.34 miles)
(TH-522 0 miles to 0.04 miles)

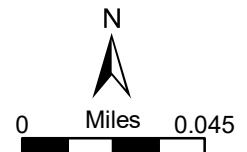


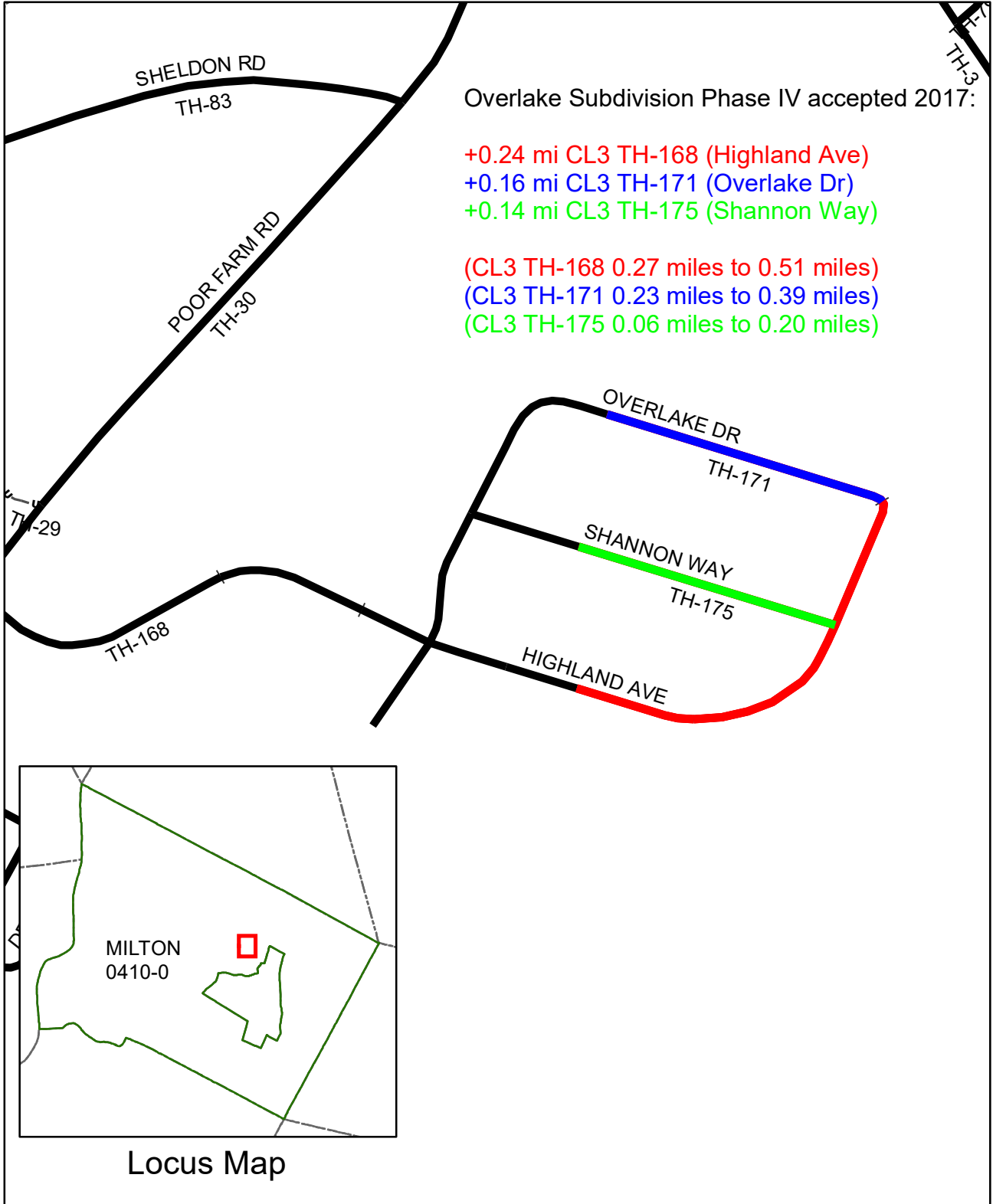
Locus Map

Mileage Certificate Changes ESSEX JUNCTION VILLAGE

(CTUA:0406-1)
(CERTCODE:-0406-1)

Mapping Section
Division of Policy and Planning
Vermont Agency of Transportation -- March 11, 2022



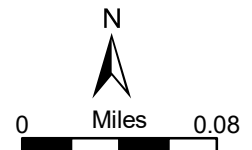


Mileage Certificate Changes

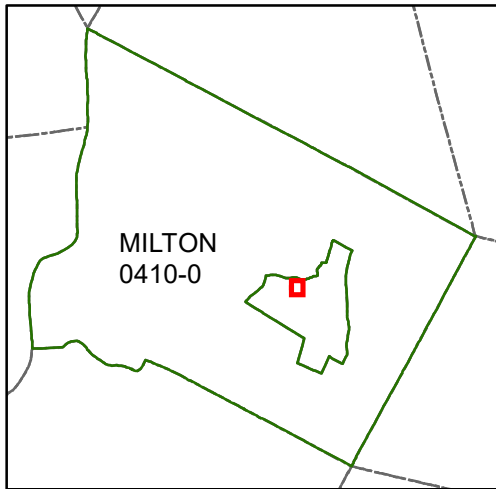
MILTON

(CTUA:0410-0)
 (CERTCODE:-0410-0)

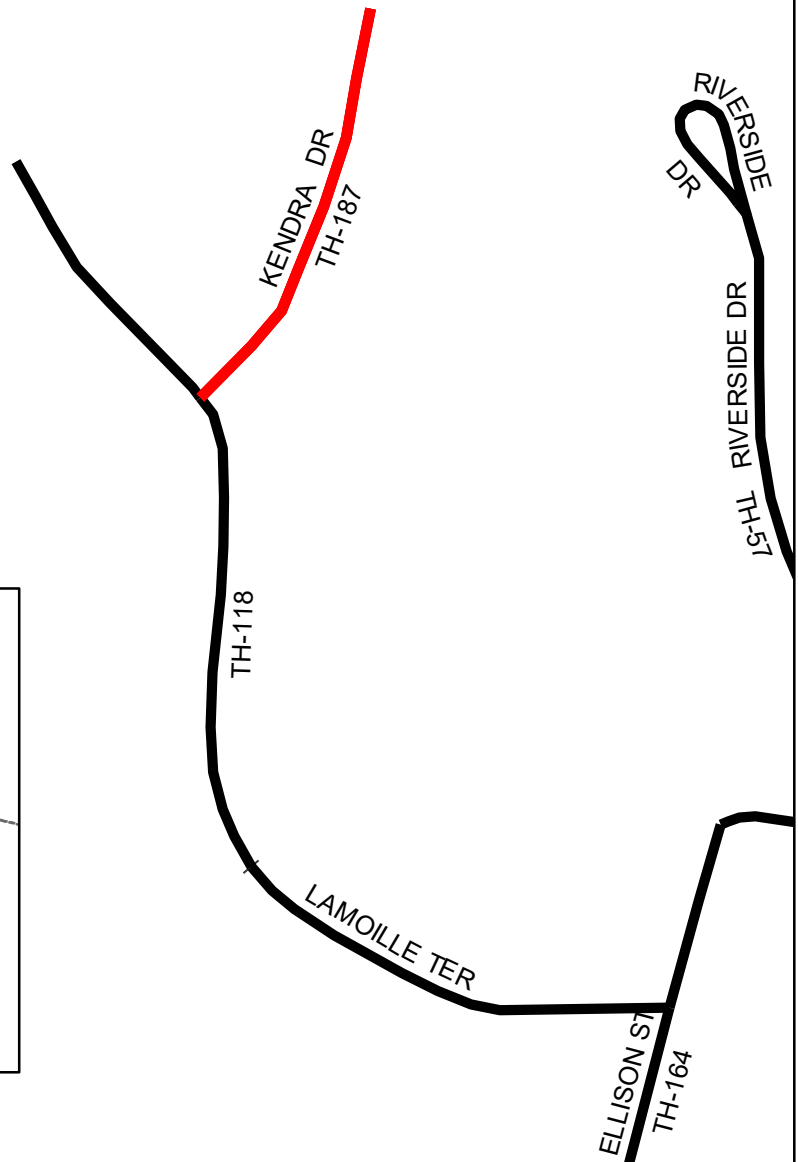
Mapping Section
 Division of Policy and Planning
 Vermont Agency of Transportation -- March 21, 2022



+0.09 mi CL3 TH-187 (Kendra Drive)
(CL3 TH-187 0 miles to 0.09 miles)



Locus Map

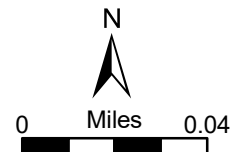


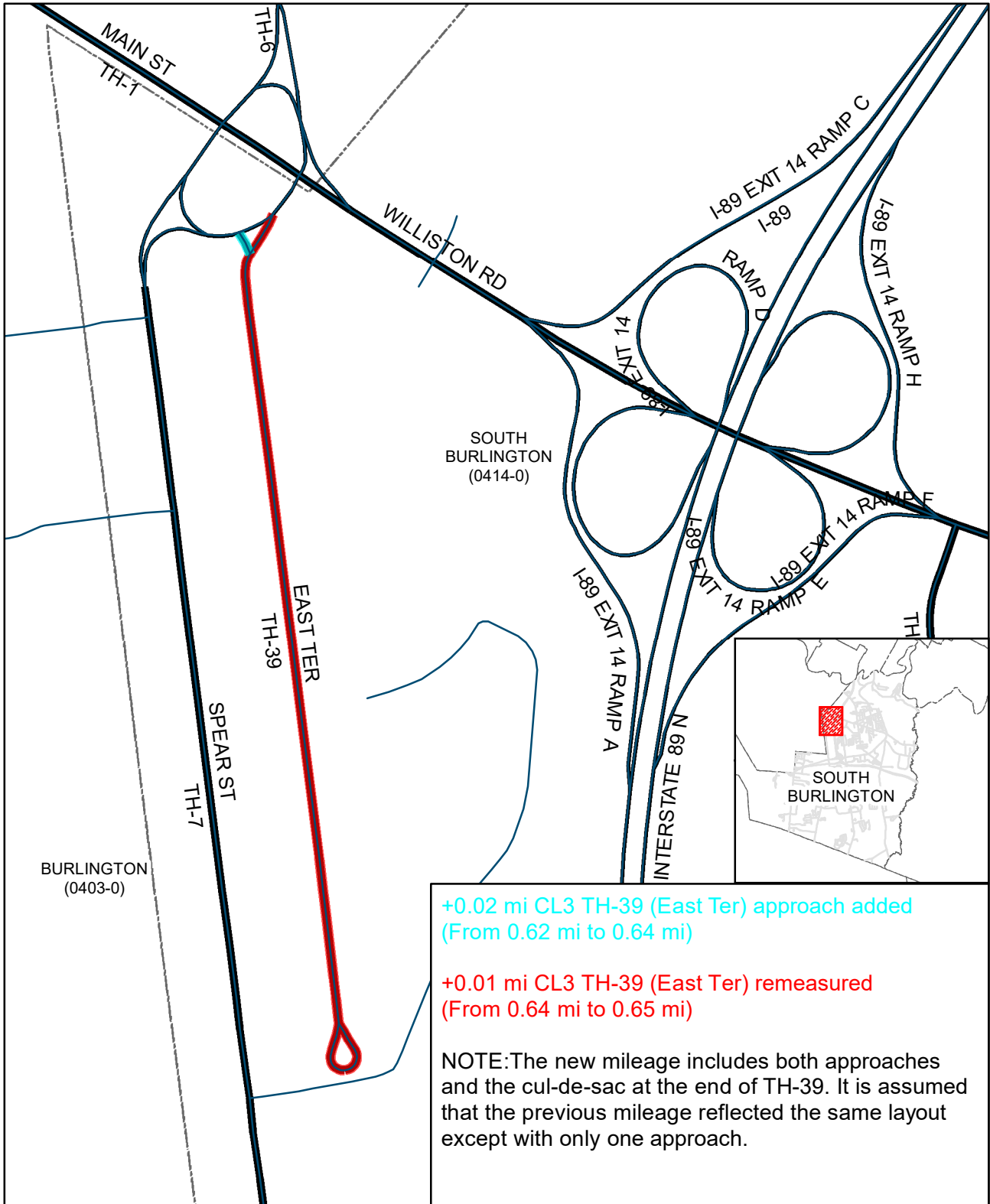
Mileage Certificate Changes

MILTON

(CTUA:0410-1)
(CERTCODE: 0410-0)

Mapping Section
Division of Policy and Planning
Vermont Agency of Transportation -- February 28, 2022

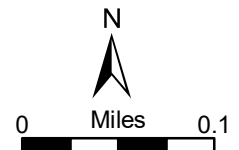


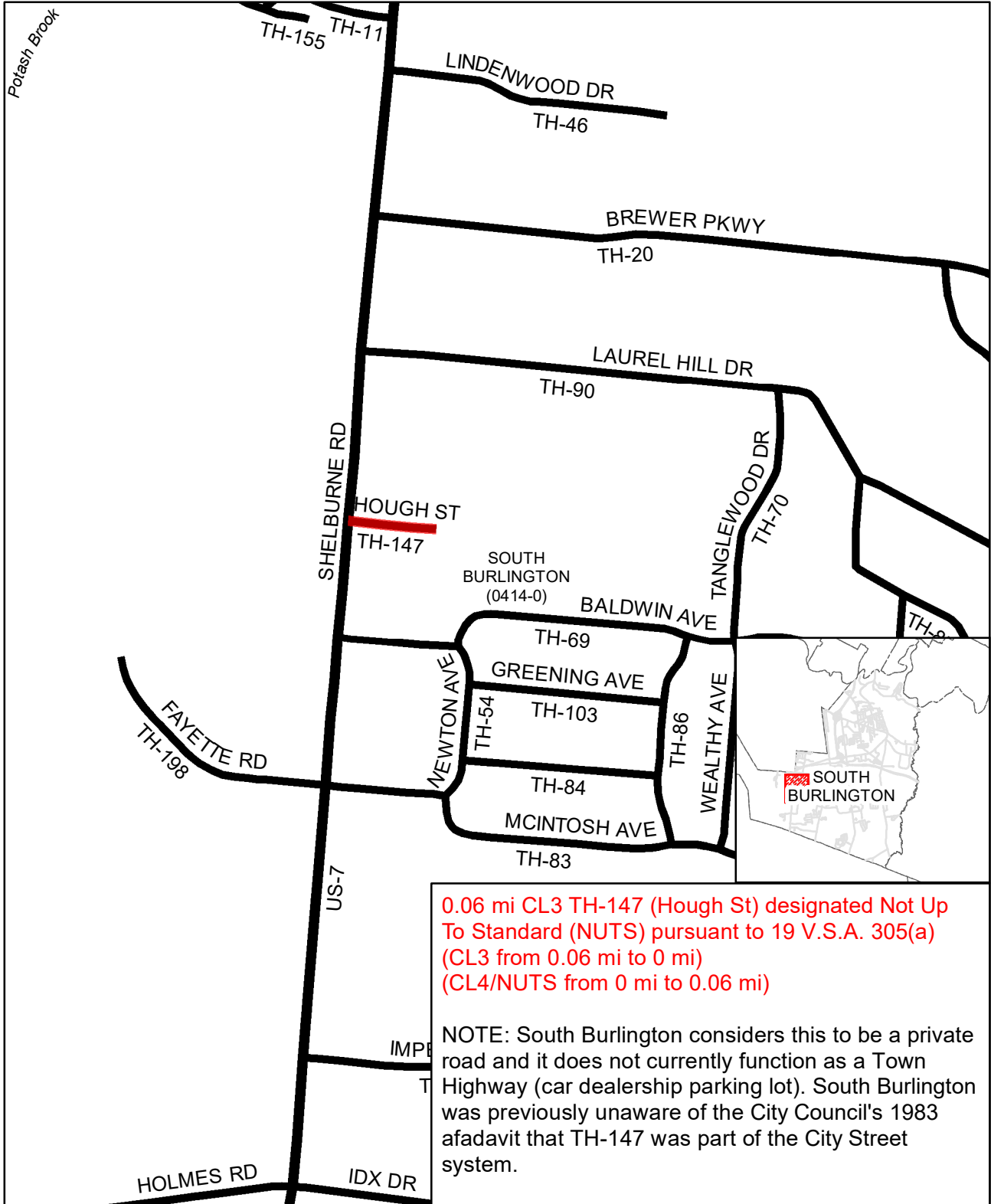


Mileage Certificate Changes 2022
SOUTH BURLINGTON

Mapping Section
 Division of Policy and Planning
 Vermont Agency of Transportation -- March 29, 2022

(CTUA:0414-0)
 (CERTCODE:0414-0)

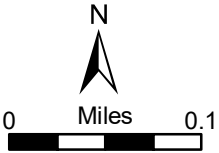


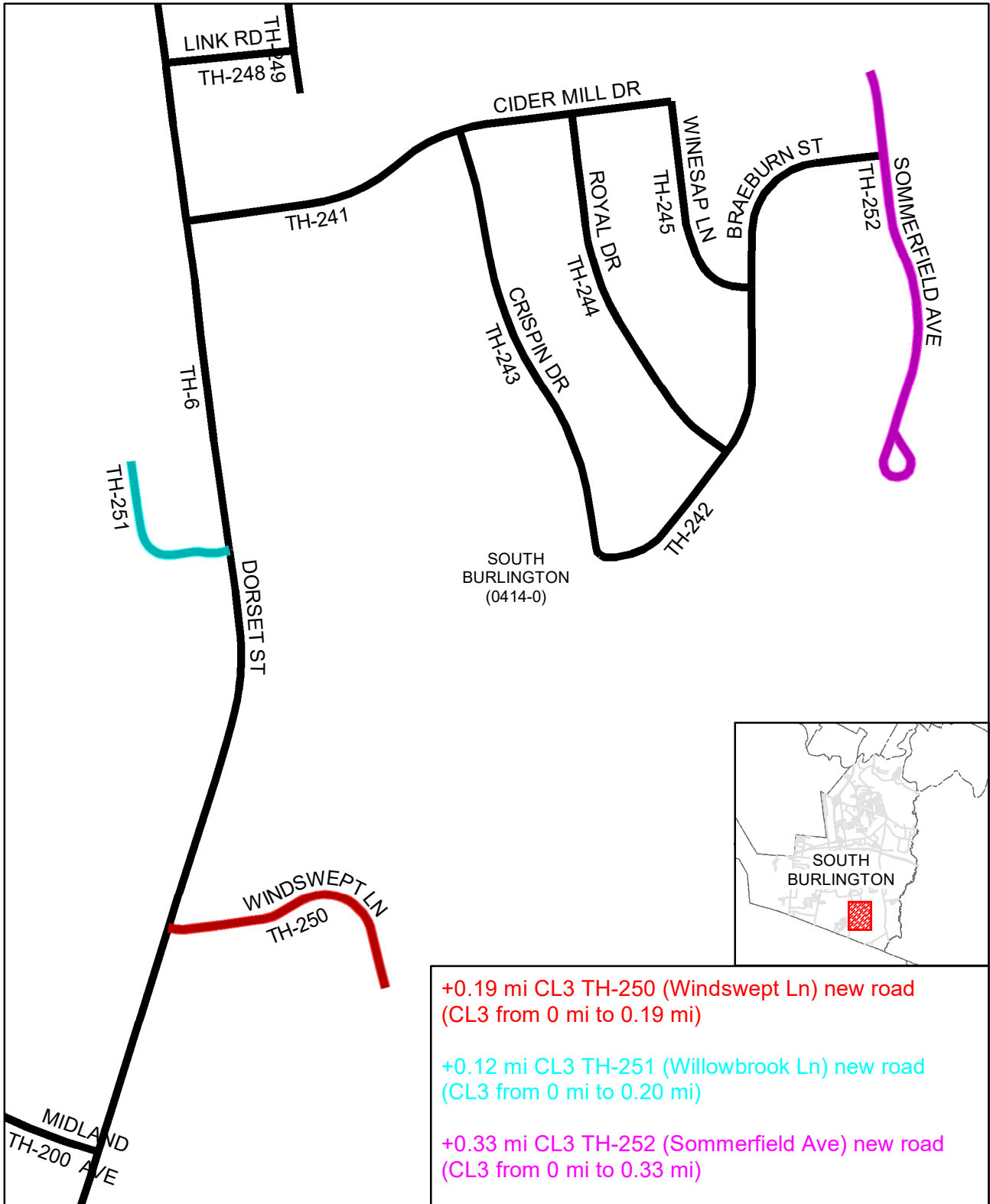


**Mileage Certificate Changes 2022
 SOUTH BURLINGTON**

Mapping Section
 Division of Policy and Planning
 Vermont Agency of Transportation -- March 15, 2022

(CTUA:0414-0)
 (CERTCODE:0414-0)





+0.19 mi CL3 TH-250 (Windswept Ln) new road
 (CL3 from 0 mi to 0.19 mi)

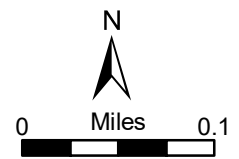
+0.12 mi CL3 TH-251 (Willowbrook Ln) new road
 (CL3 from 0 mi to 0.20 mi)

+0.33 mi CL3 TH-252 (Sommerfield Ave) new road
 (CL3 from 0 mi to 0.33 mi)

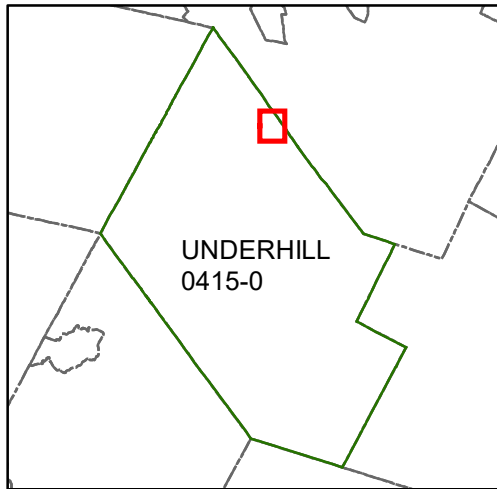
Mileage Certificate Changes 2022
SOUTH BURLINGTON

Mapping Section
 Division of Policy and Planning
 Vermont Agency of Transportation -- March 25, 2022

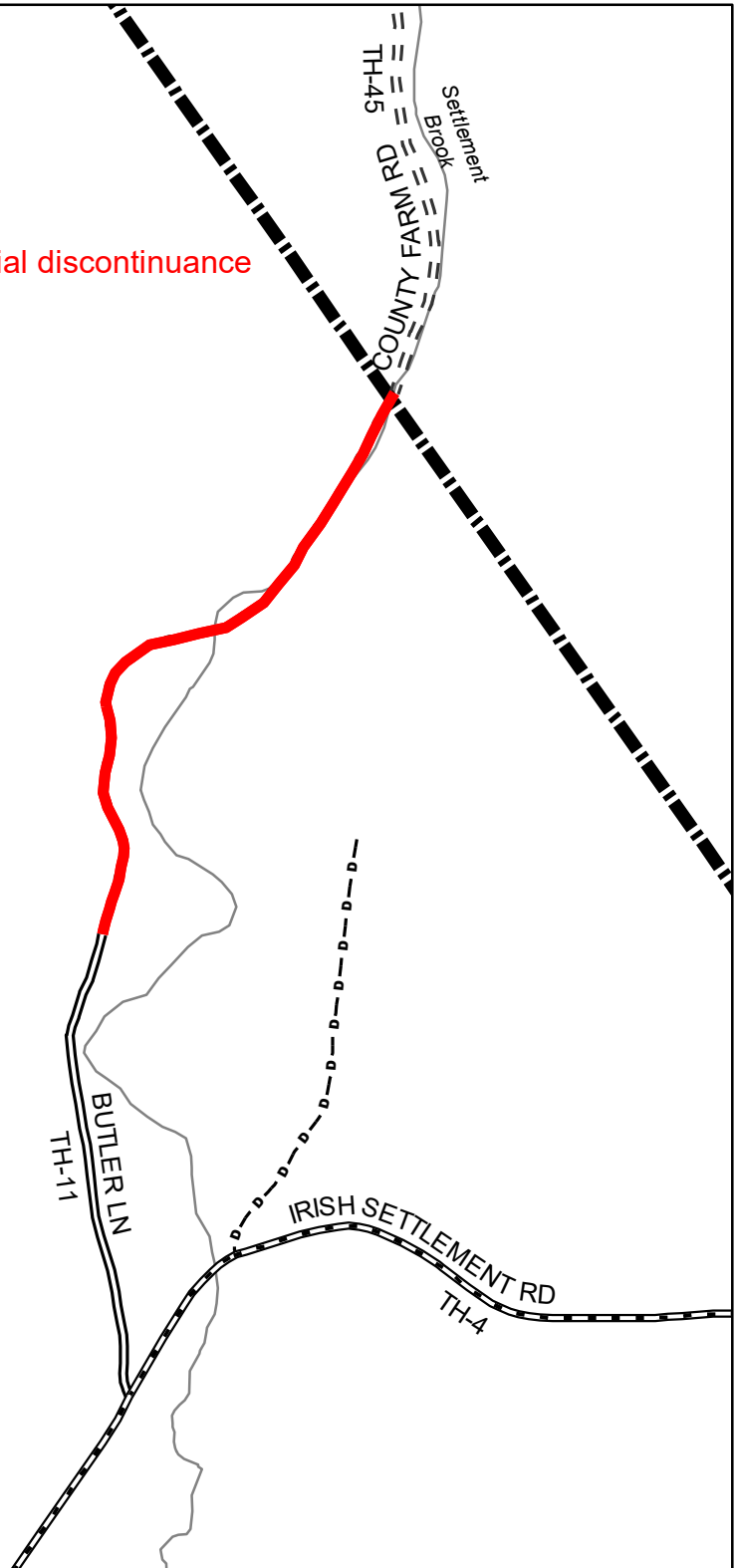
(CTUA:0414-0)
 (CERTCODE:0414-0)



-0.35 mi CL4 TH-11 (Butler Ln) partial discontinuance
(TH-11 0.60 miles to 0.25 miles)



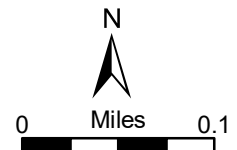
Locus Map



Mileage Certificate Changes
UNDERHILL

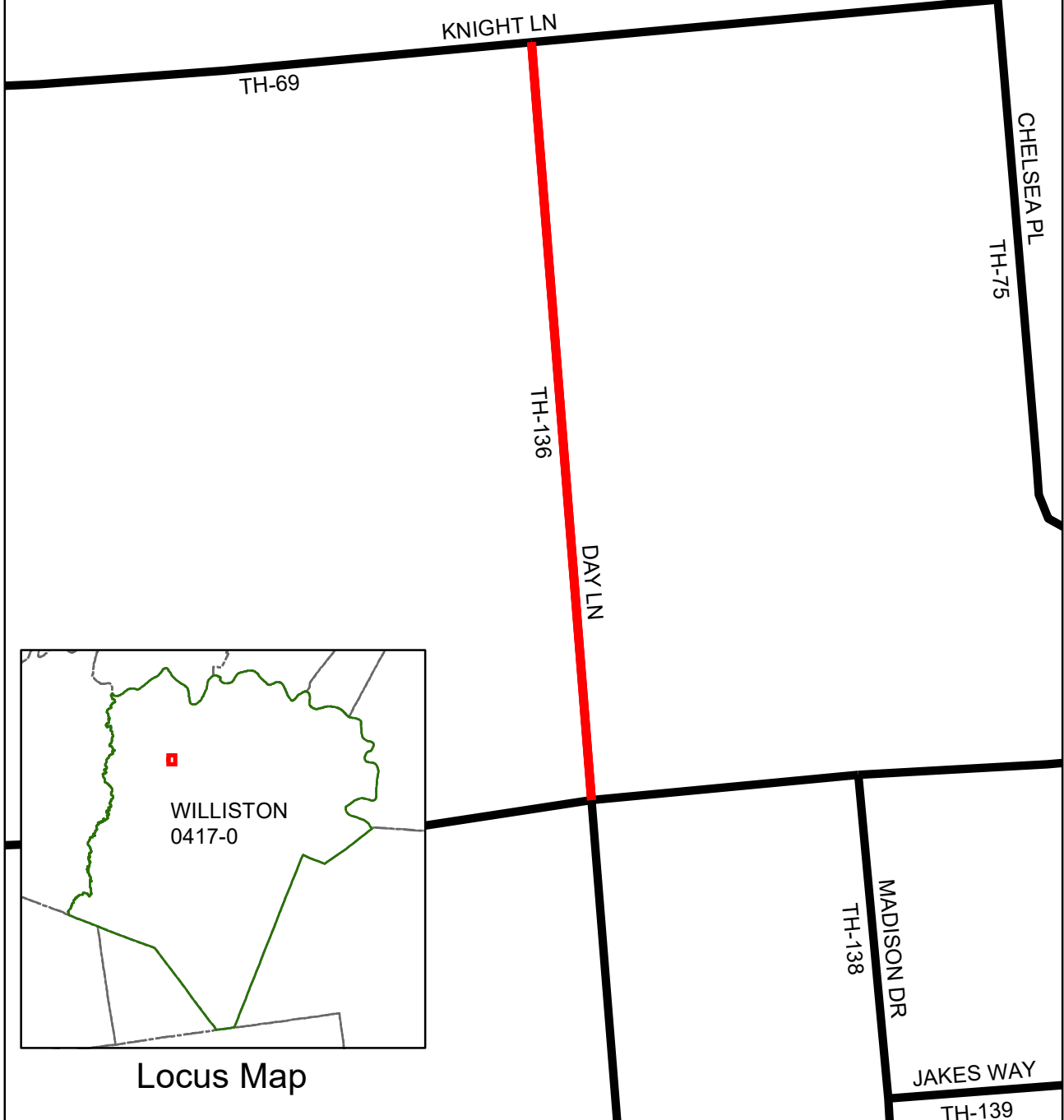
(CTUA:0415-0)
(CERTCODE:-0415-0)

Mapping Section
Division of Policy and Planning
Vermont Agency of Transportation -- March 4, 2022



+0.11 miles CL3 TH-136 (Day Ln) new portion
of road

(CL3 TH-136 0.12 miles to 0.23 miles)

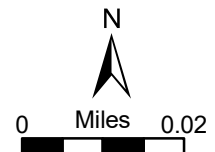


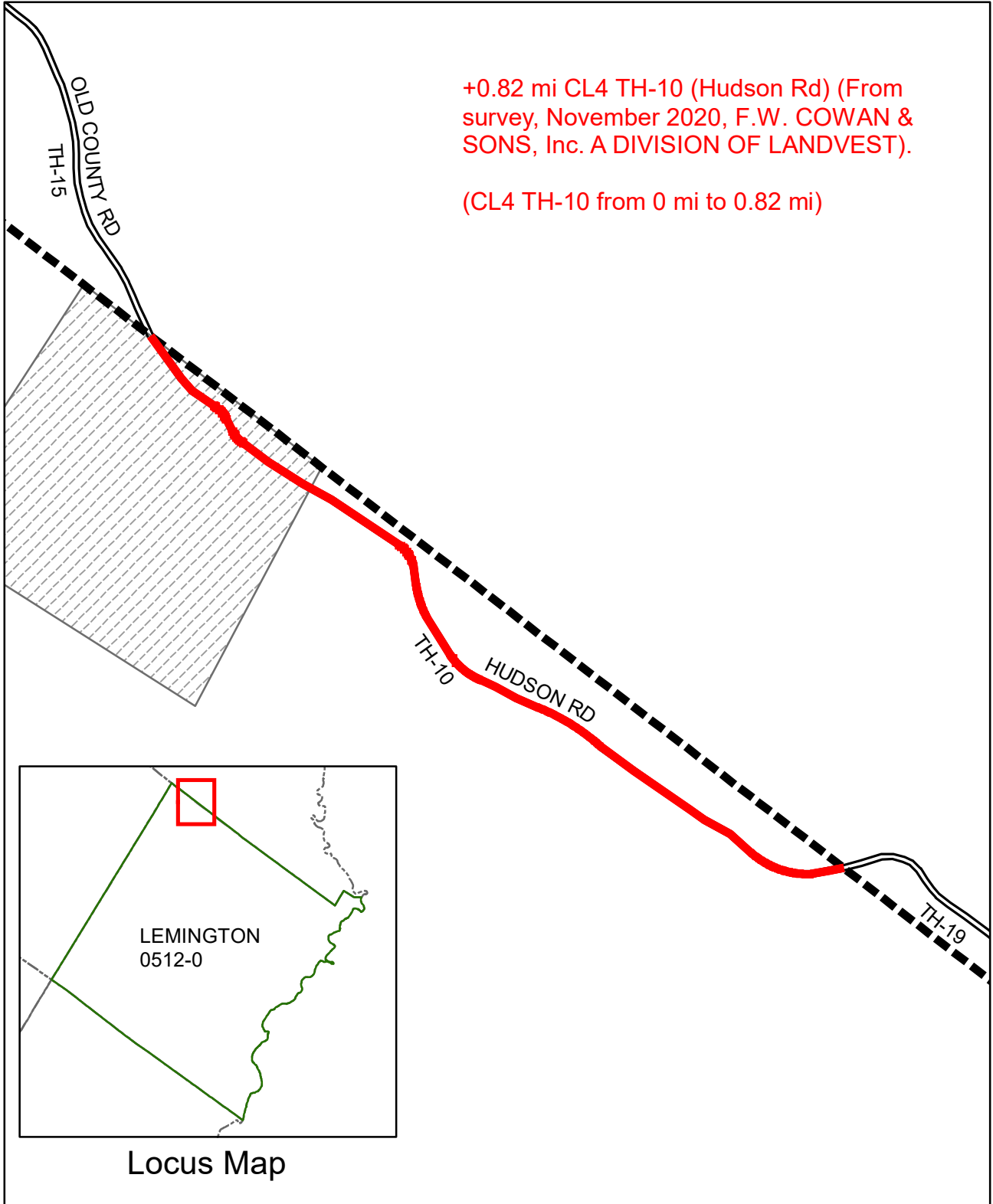
Mileage Certificate Changes

WILLISTON

(CTUA:0417-0)
(CERTCODE:-0417-0)

Mapping Section
Division of Policy and Planning
Vermont Agency of Transportation -- March 9, 2022

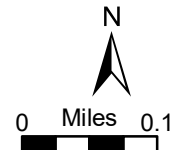




**Mileage Certificate Changes
LEMINGTON**

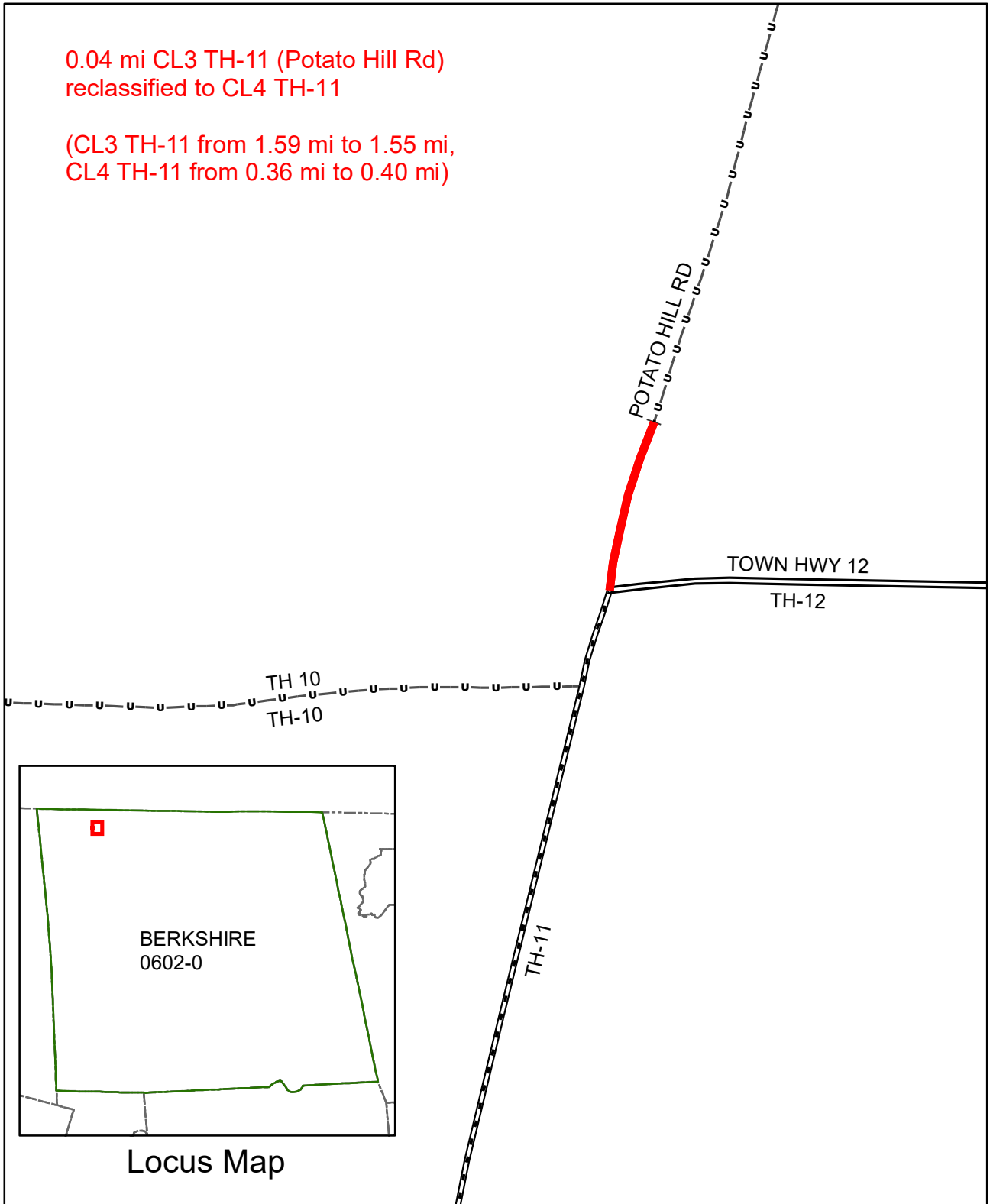
(CTUA:0512-0)
(CERTCODE:-0512-0)

Mapping Section
Division of Policy and Planning
Vermont Agency of Transportation -- February 17, 2022



0.04 mi CL3 TH-11 (Potato Hill Rd)
reclassified to CL4 TH-11

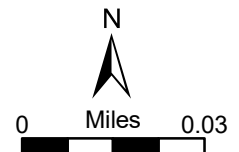
(CL3 TH-11 from 1.59 mi to 1.55 mi,
CL4 TH-11 from 0.36 mi to 0.40 mi)



Mileage Certificate Changes
BERKSHIRE

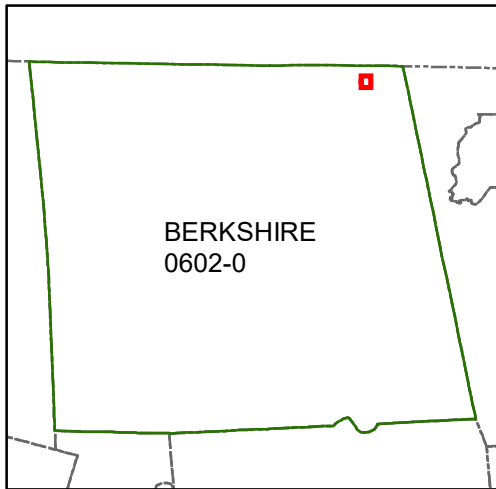
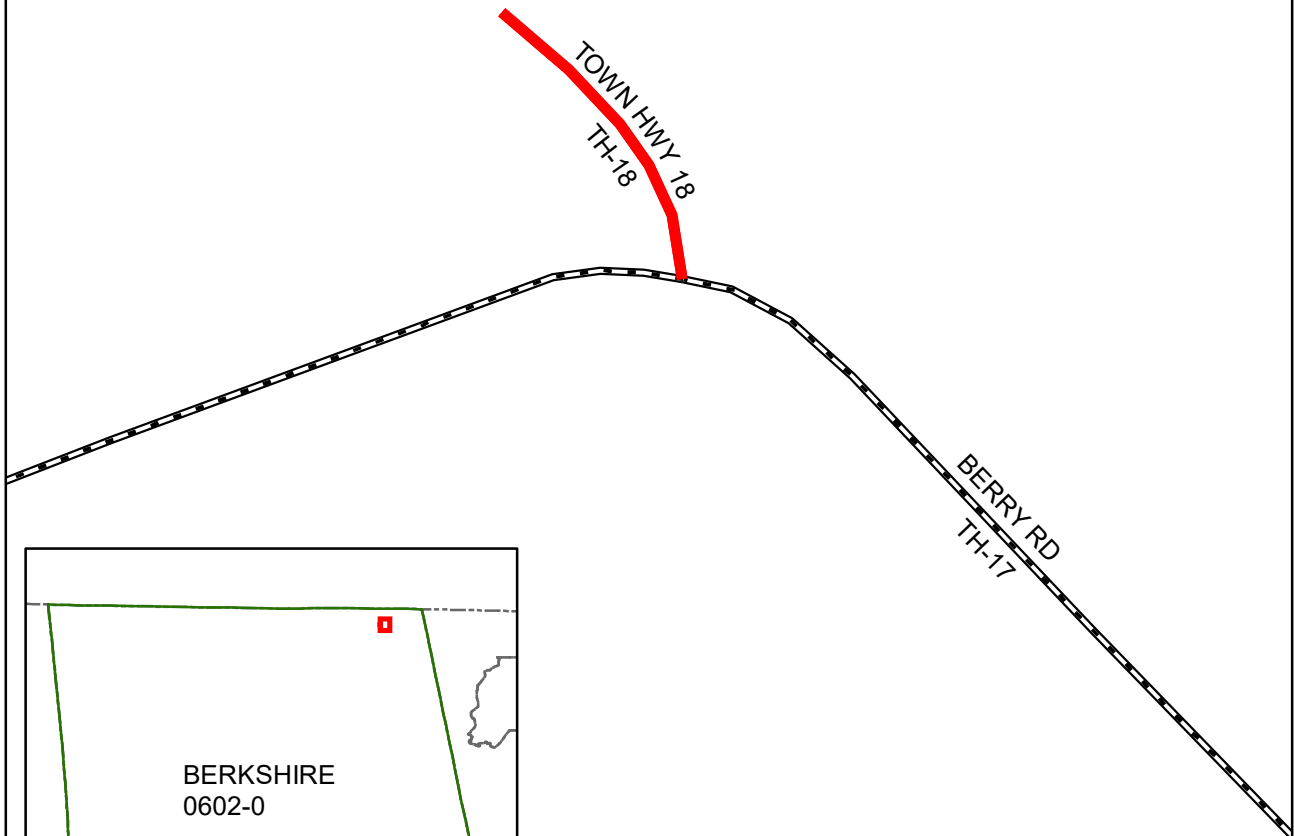
(CTUA:0602-0)
(CERTCODE:-0602-0)

Mapping Section
Division of Policy and Planning
Vermont Agency of Transportation -- February 10, 2022



0.03 mi CL3 TH-18 (Town Hwy 18)
reclassified to CL4 TH-18

(CL3 TH-18 from 0.03 mi to 0 mi,
CL4 TH-18 from 0 mi to 0.03 mi)

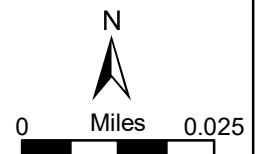


Locus Map

Mileage Certificate Changes
BERKSHIRE

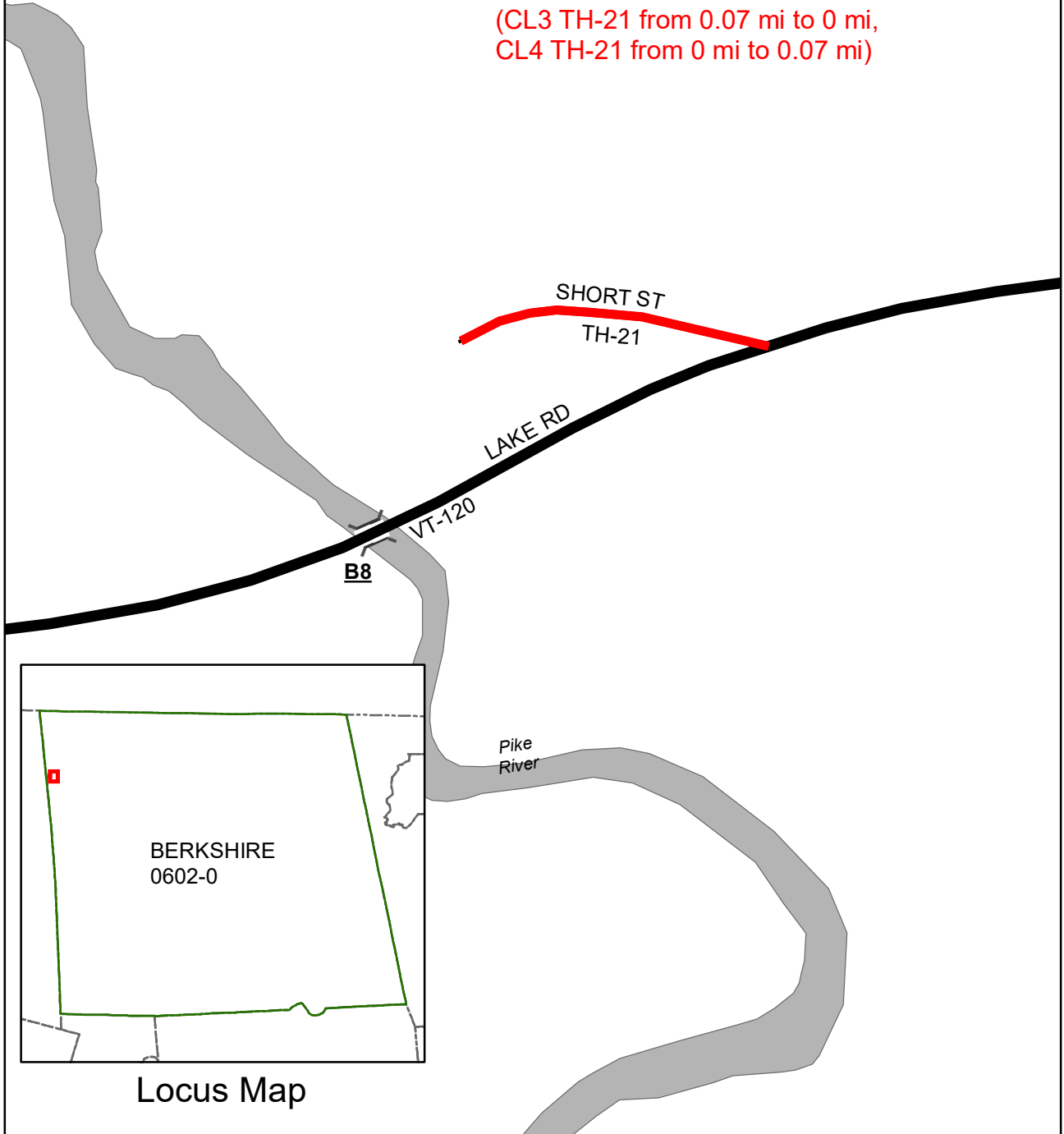
(CTUA:0602-0)
(CERTCODE:-0602-0)

Mapping Section
Division of Policy and Planning
Vermont Agency of Transportation -- February 10, 2022



0.07 mi CL3 TH-21 (Short St) reclassified
to CL4 TH-21

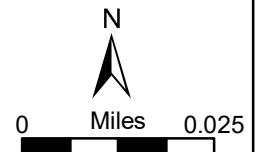
(CL3 TH-21 from 0.07 mi to 0 mi,
CL4 TH-21 from 0 mi to 0.07 mi)

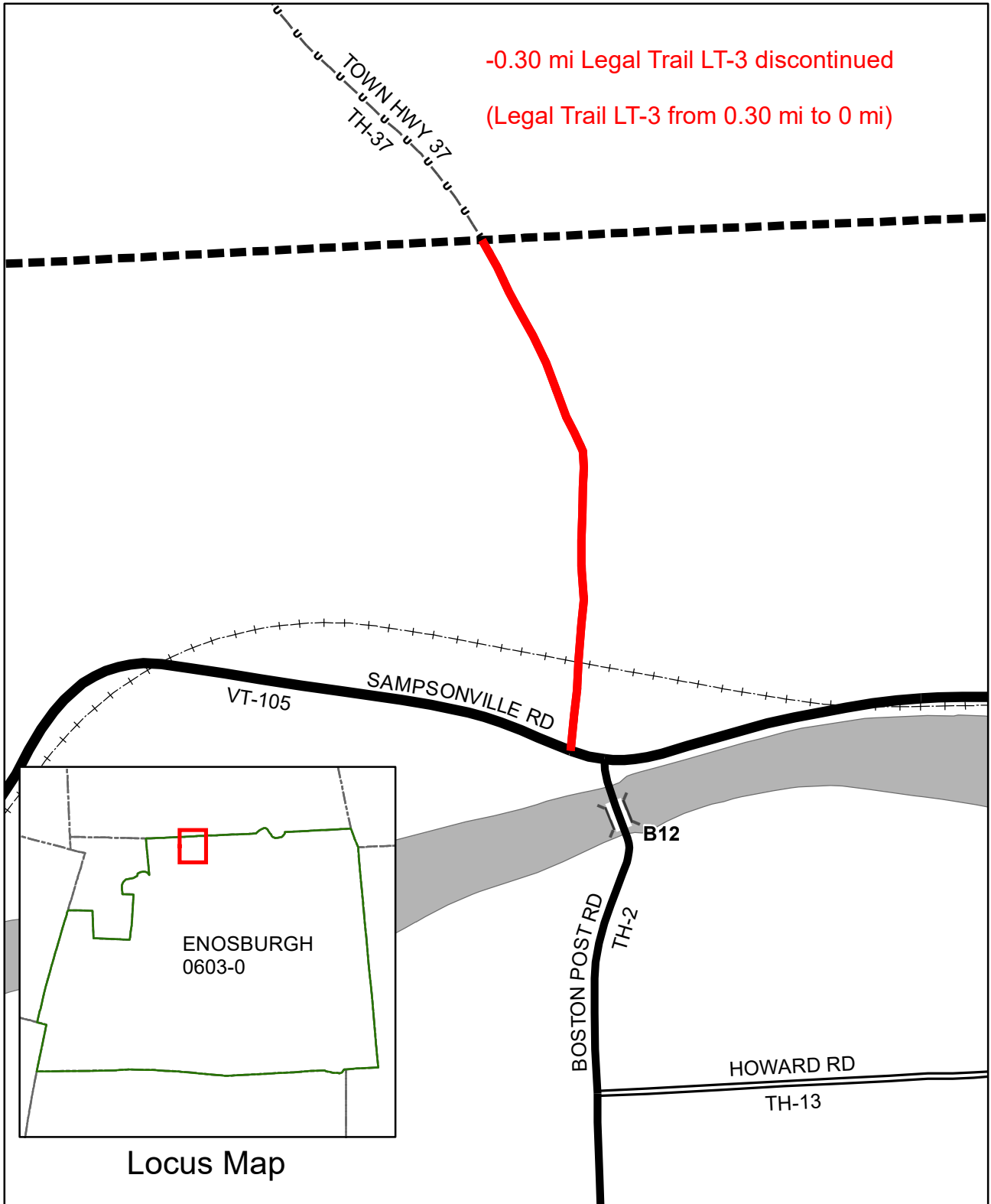


Mileage Certificate Changes
BERKSHIRE

(CTUA:0602-0)
(CERTCODE:-0602-0)

Mapping Section
Division of Policy and Planning
Vermont Agency of Transportation -- February 10, 2022



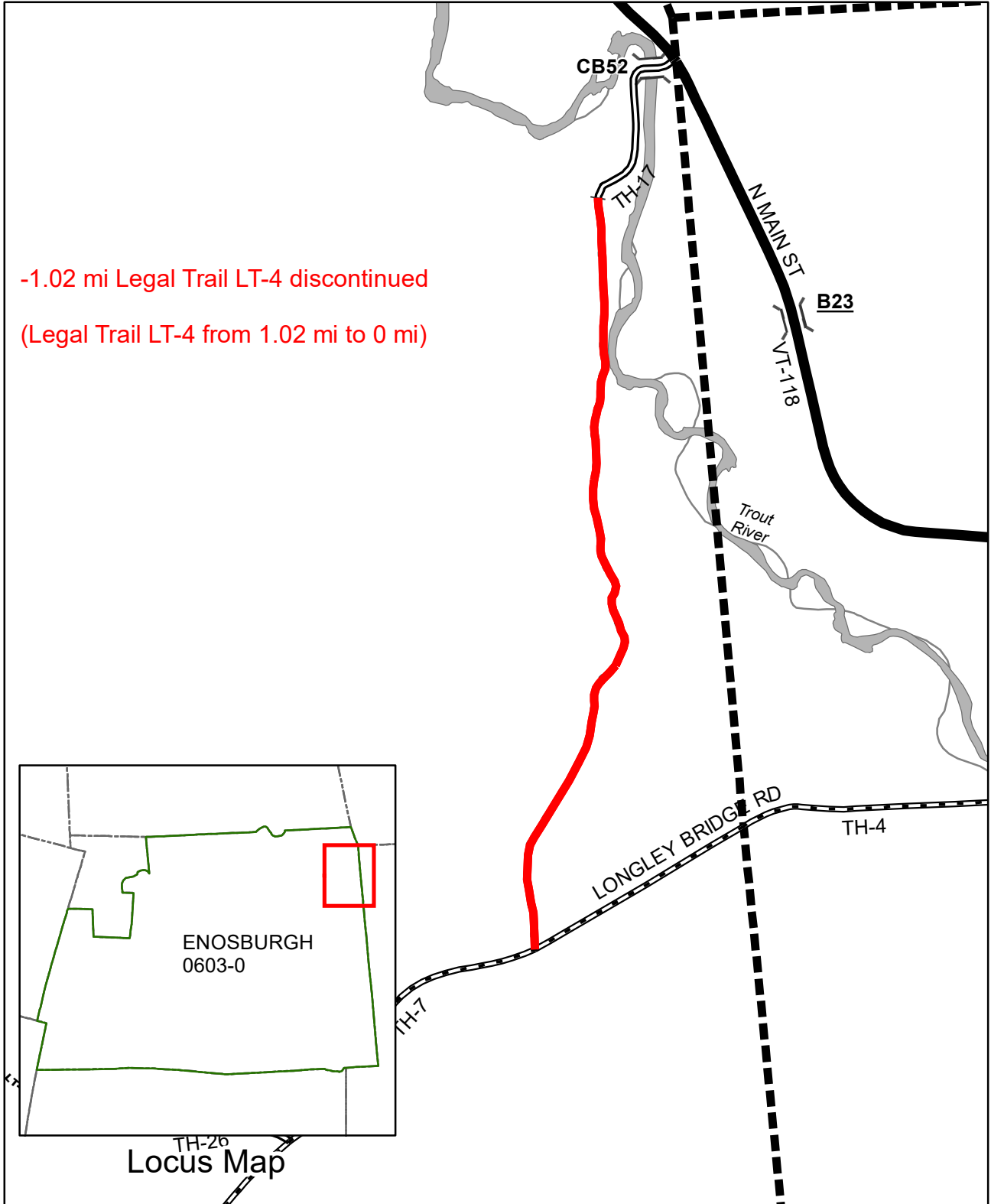


**Mileage Certificate Changes
ENOSBURGH**

(CTUA:0603-0)
(CERTCODE:-0603-0)

Mapping Section
Division of Policy and Planning
Vermont Agency of Transportation -- February 18, 2022





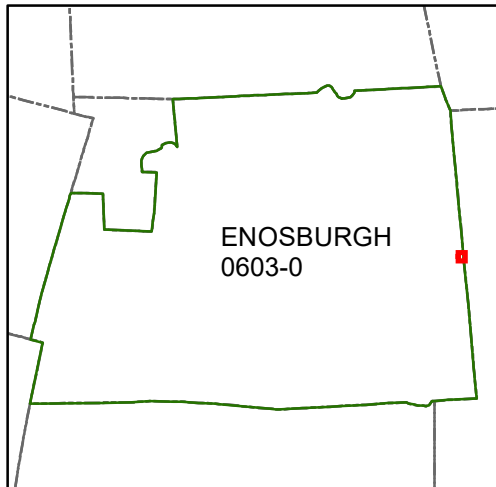
**Mileage Certificate Changes
ENOSBURGH**

(CTUA:0603-0)
(CERTCODE:-0603-0)

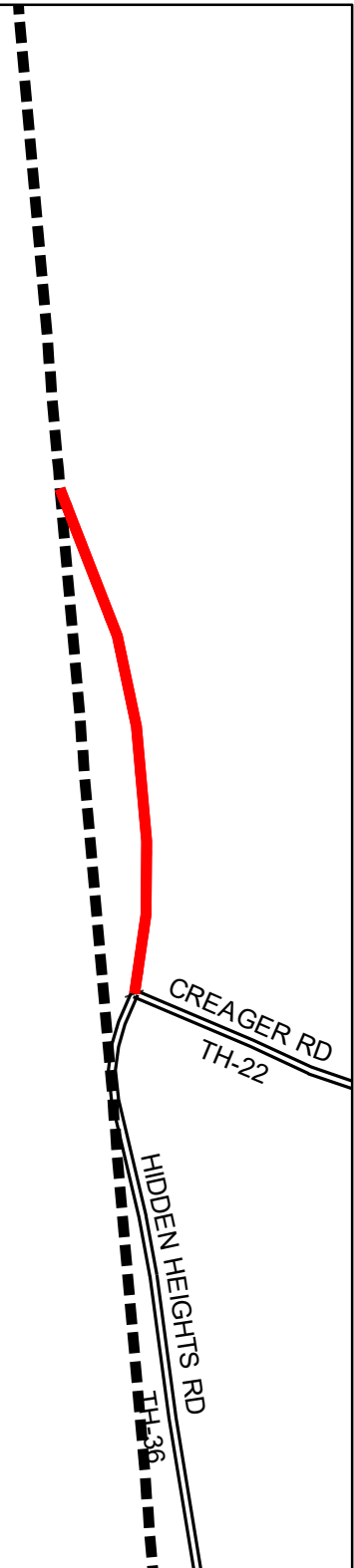
Mapping Section
Division of Policy and Planning
Vermont Agency of Transportation -- February 18, 2022



-0.10 mi Legal Trail LT-6 discontinued
(Legal Trail LT-6 from 0.10 mi to 0 mi)



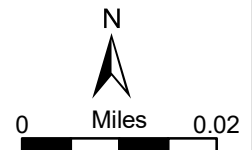
Locus Map

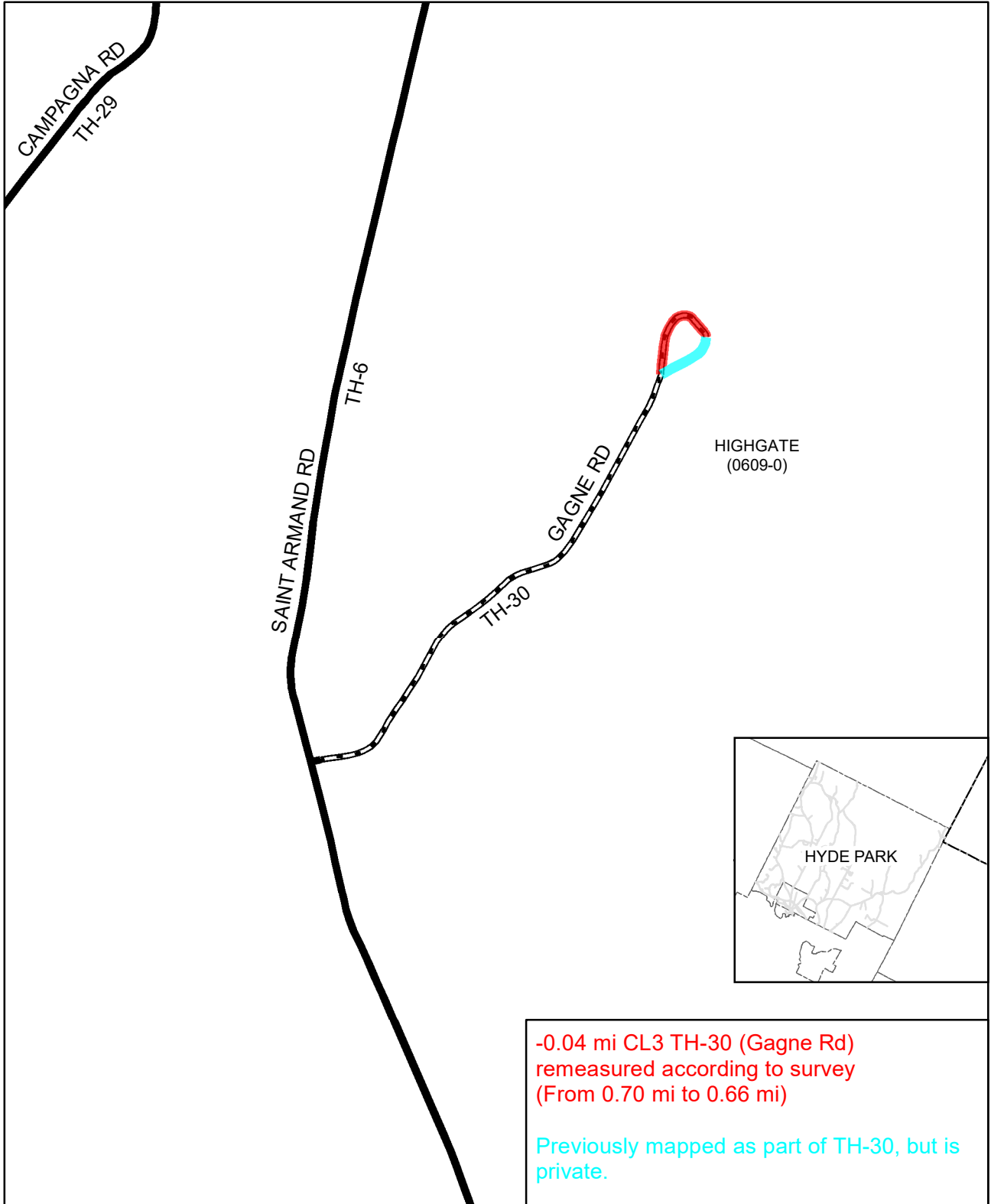


Mileage Certificate Changes
ENOSBURGH

(CTUA:0603-0)
(CERTCODE:-0603-0)

Mapping Section
Division of Policy and Planning
Vermont Agency of Transportation -- February 18, 2022





-0.04 mi CL3 TH-30 (Gagne Rd)
remeasured according to survey
(From 0.70 mi to 0.66 mi)

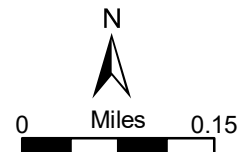
Previously mapped as part of TH-30, but is private.

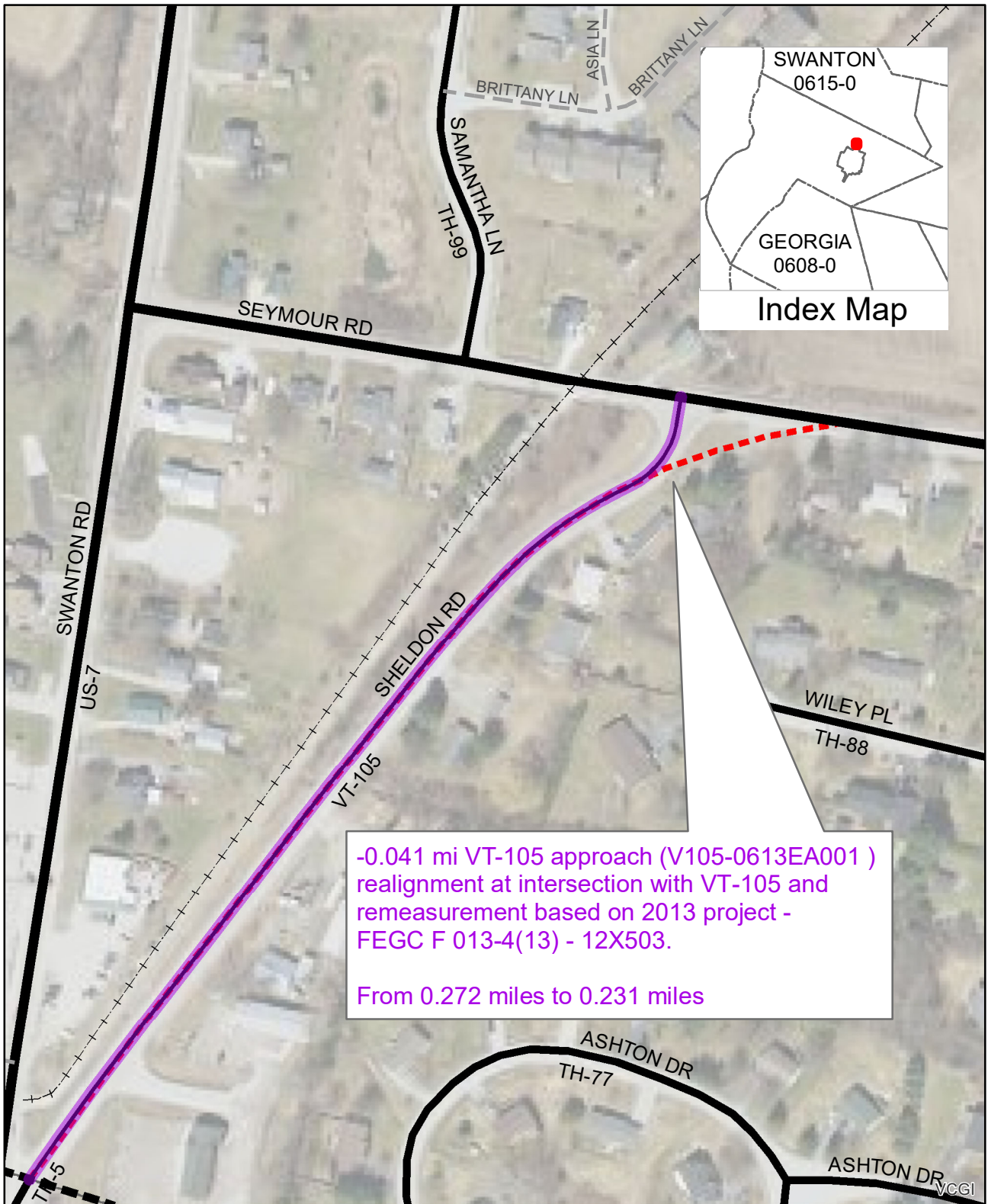
Mileage Certificate Changes 2022

HIGHGATE

(CTUA:0609-0)
(CERTCODE:0609-0)

Mapping Section
Division of Policy and Planning
Vermont Agency of Transportation -- March 25, 2022

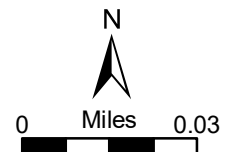




-0.041 mi VT-105 approach (V105-0613EA001)
 realignment at intersection with VT-105 and
 remeasurement based on 2013 project -
 FEGC F 013-4(13) - 12X503.
 From 0.272 miles to 0.231 miles

Mileage Certificate Changes 2022
SAINT ALBANS TOWN
 (CTUA: 0613-0)

Mapping Section
 Division of Policy and Planning
 Vermont Agency of Transportation -- January 20, 2022

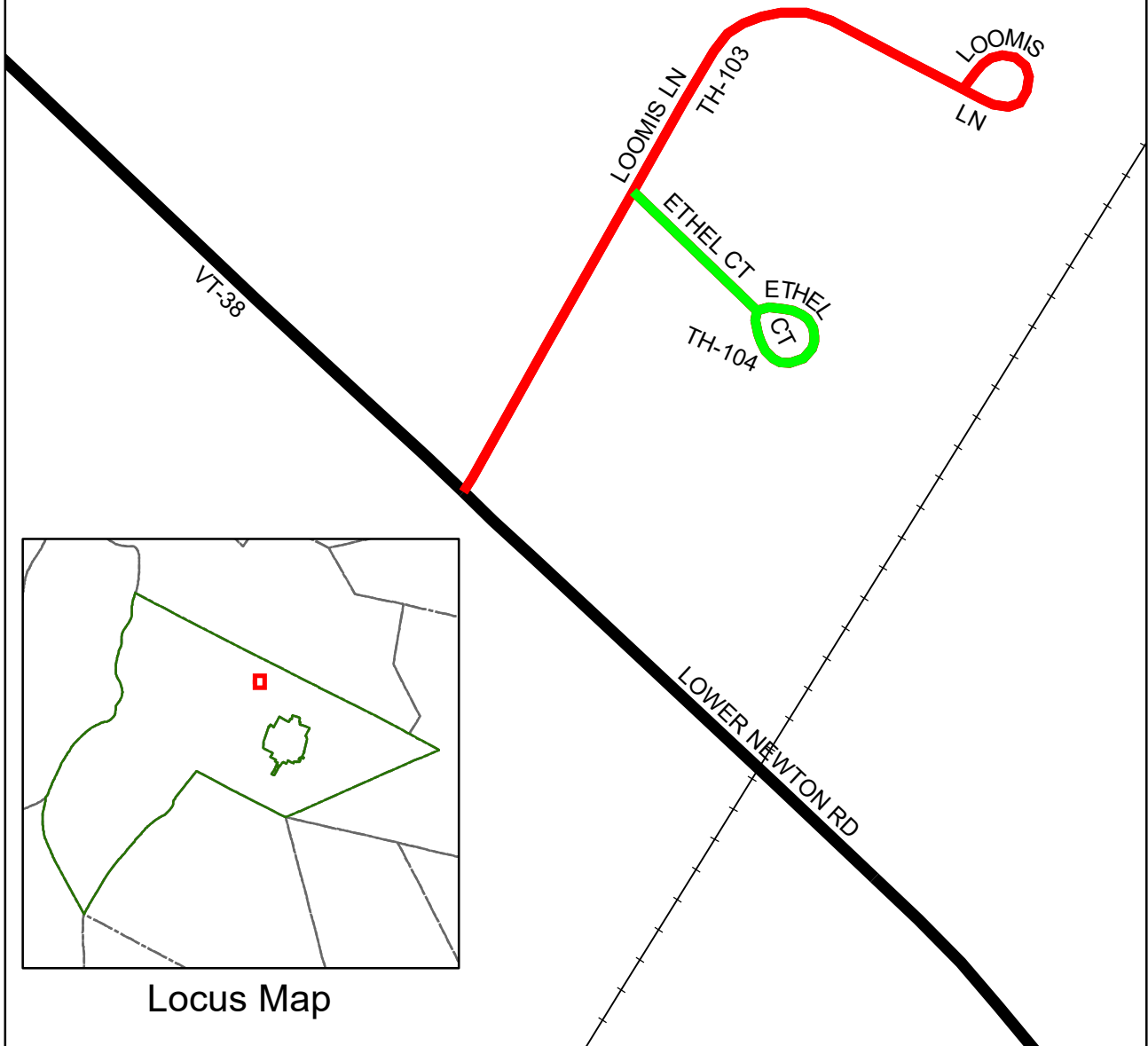


0.28 miles CL3 TH-103 (Loomis Lane) new road.

0.10 miles CL3 TH-104 (Ethel Court) new road

(CL3 TH-103 0 miles to 0.28 miles

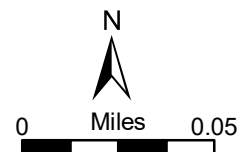
CL3 TH-104 0 miles to 0.10 miles)

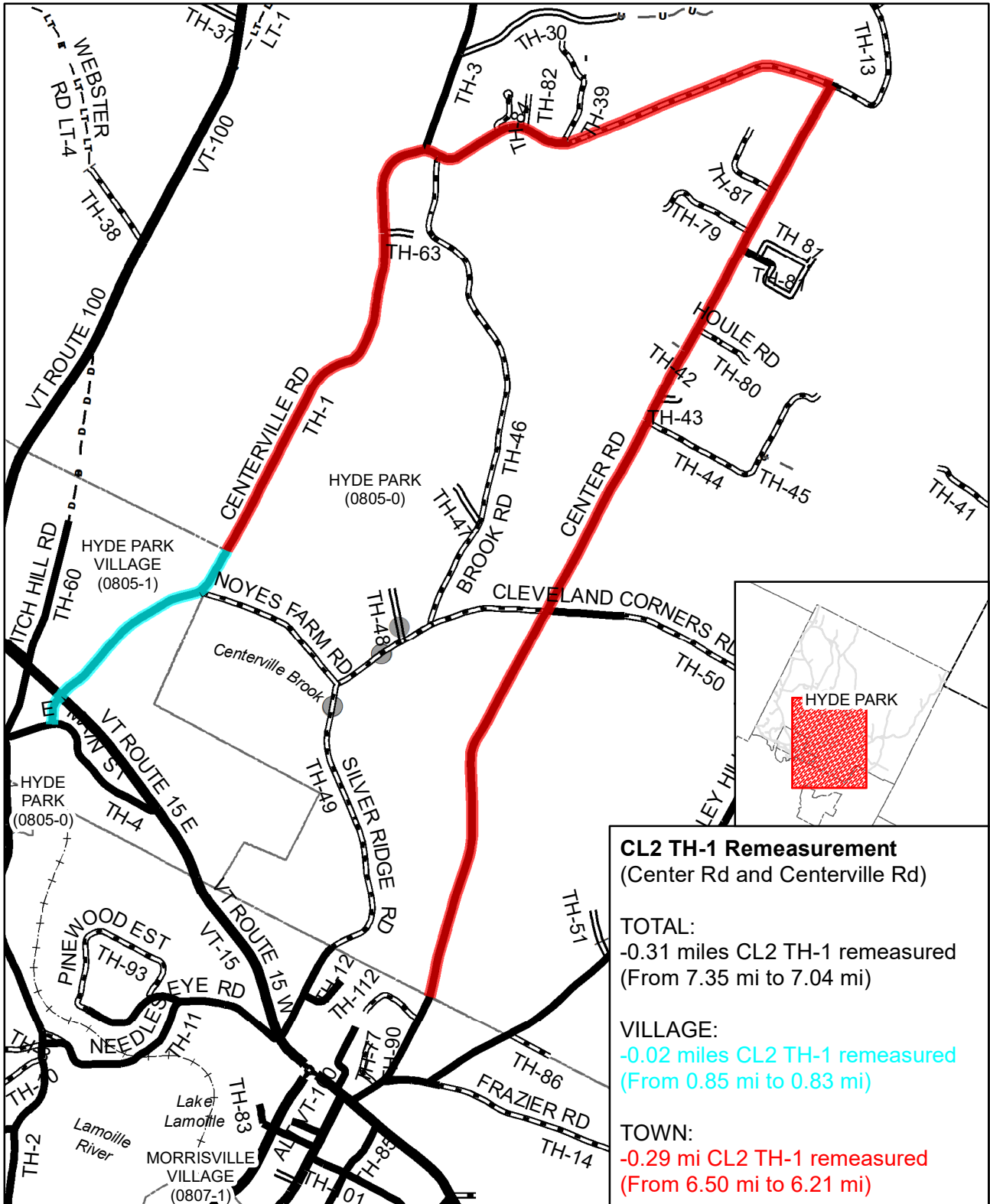


**Mileage Certificate Changes
SAINT ALBANS TOWN**

Mapping Section
Division of Policy and Planning
Vermont Agency of Transportation -- March 14, 2022

(CTUA:0613-0)
(CERTCODE:-0613-0)

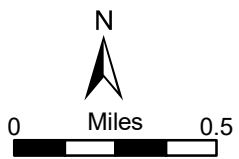


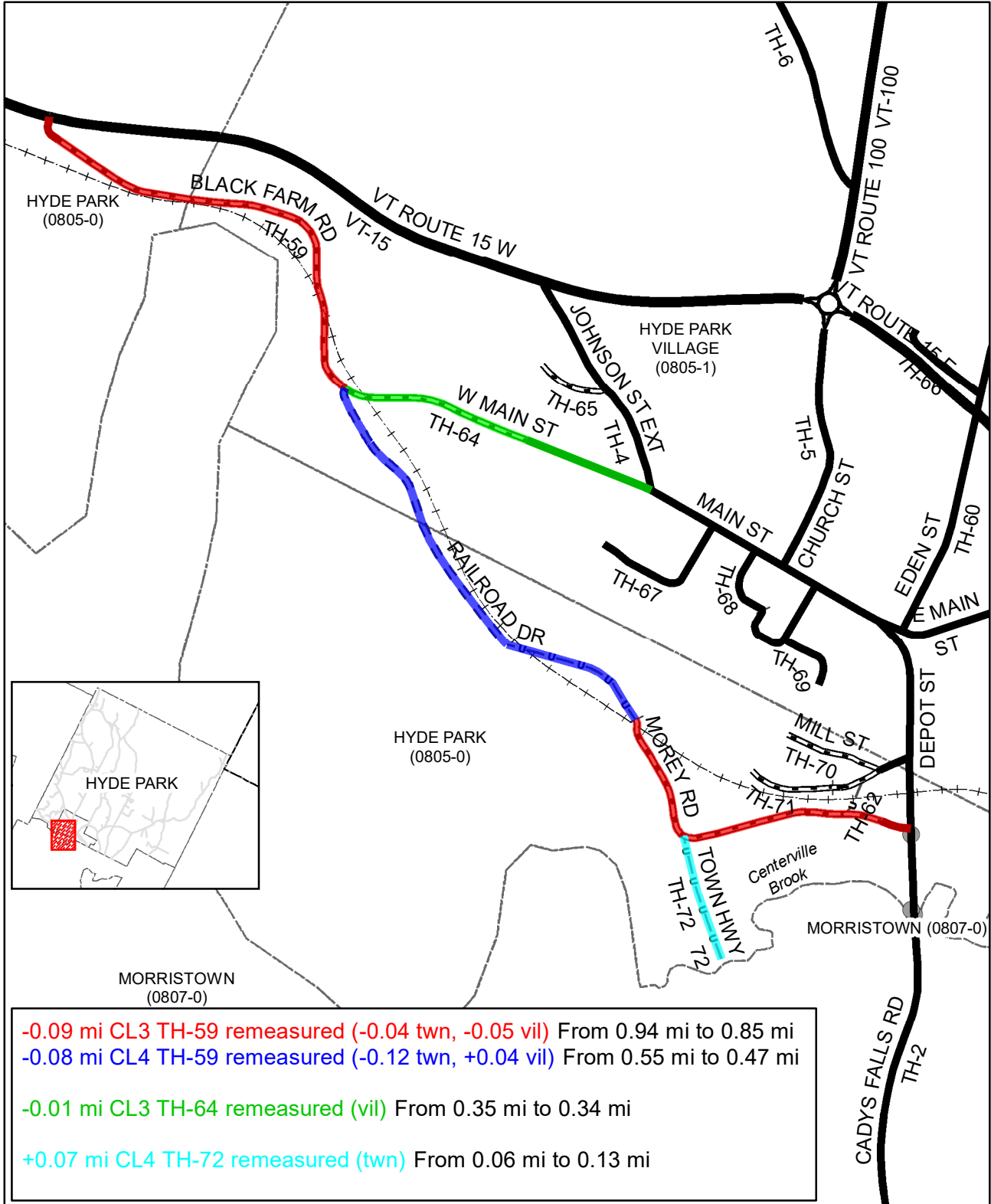


**Mileage Certificate Changes 2022
HYDE PARK TOWN (and VILLAGE)**

Mapping Section
Division of Policy and Planning
Vermont Agency of Transportation -- March 8, 2022

(CTUA:0805-0)
(CERTCODE:0805-0)



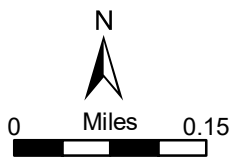


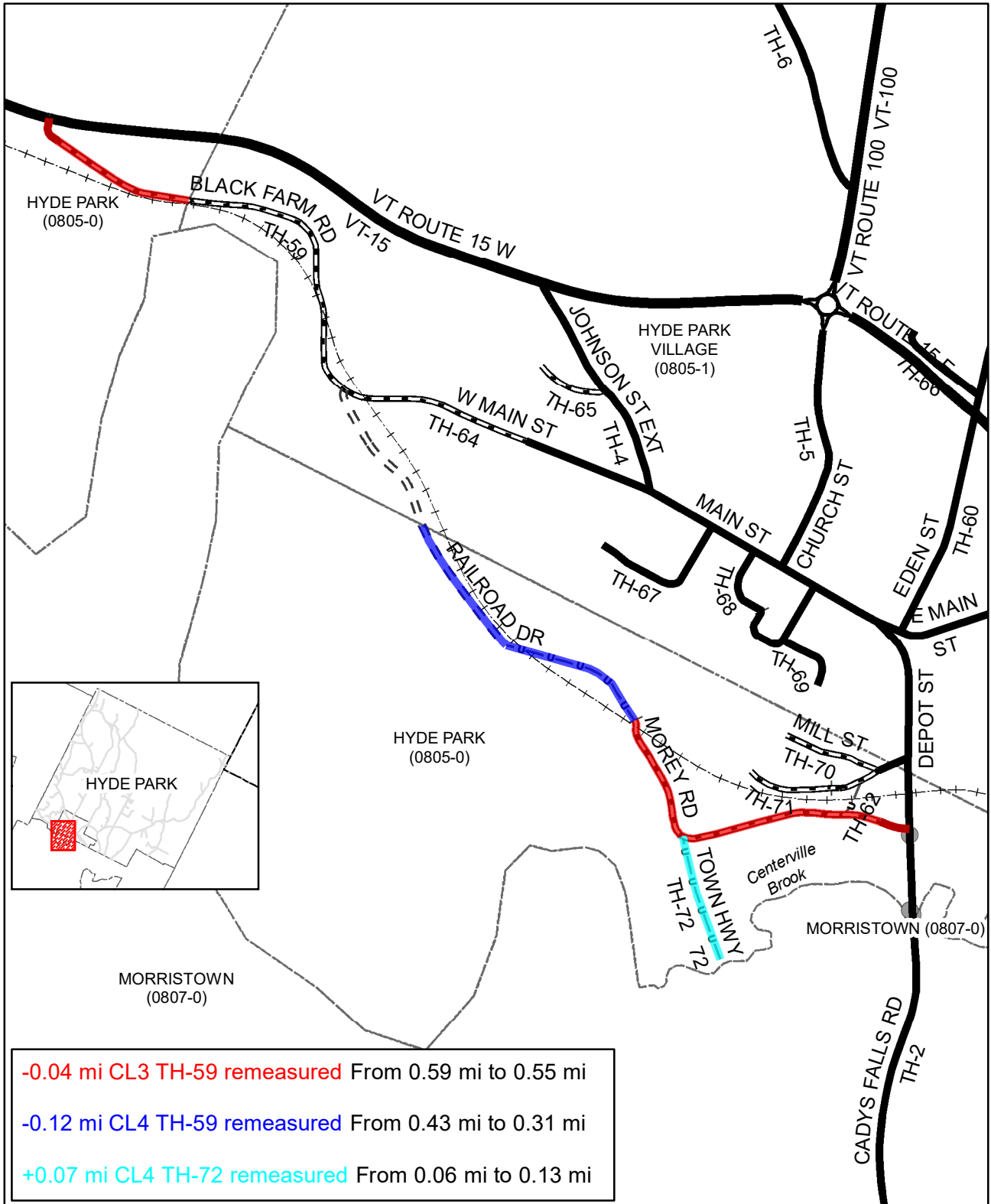
-0.09 mi CL3 TH-59 remeasured (-0.04 twn, -0.05 vil)	From 0.94 mi to 0.85 mi
-0.08 mi CL4 TH-59 remeasured (-0.12 twn, +0.04 vil)	From 0.55 mi to 0.47 mi
-0.01 mi CL3 TH-64 remeasured (vil)	From 0.35 mi to 0.34 mi
+0.07 mi CL4 TH-72 remeasured (twn)	From 0.06 mi to 0.13 mi

**Mileage Certificate Changes 2022
HYDE PARK TOWN AND VILLAGE**

Mapping Section
 Division of Policy and Planning
 Vermont Agency of Transportation -- March 25, 2022

(CTUA:0805-0,0805-1)
 (CERTCODE:0805-0)

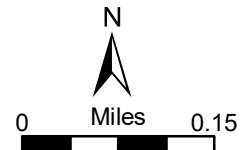


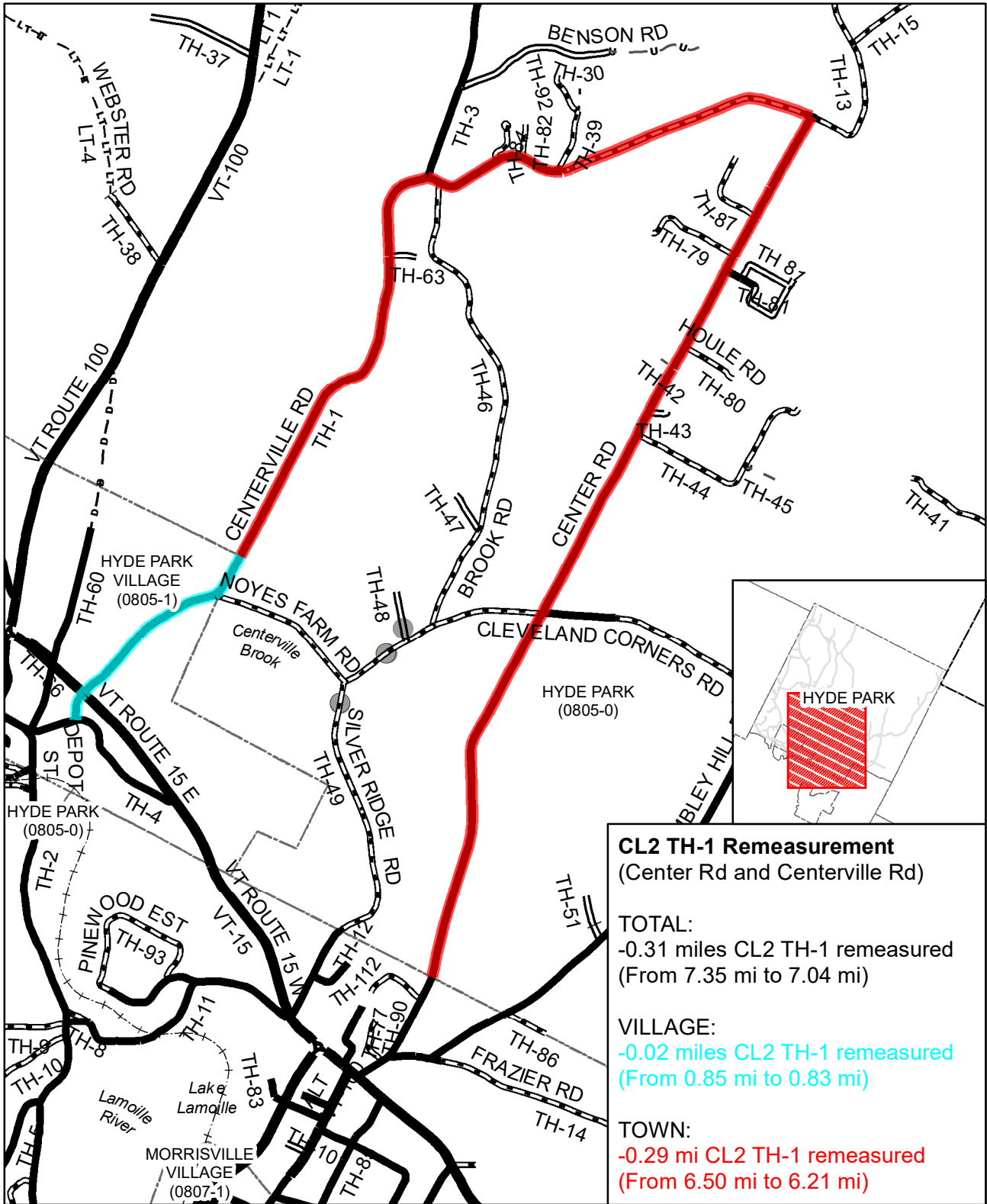


**Mileage Certificate Changes 2022
HYDE PARK TOWN**

(CTUA:0805-0)
(CERTCODE:0805-0)

Mapping Section
Division of Policy and Planning
Vermont Agency of Transportation -- March 9, 2022

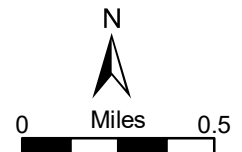


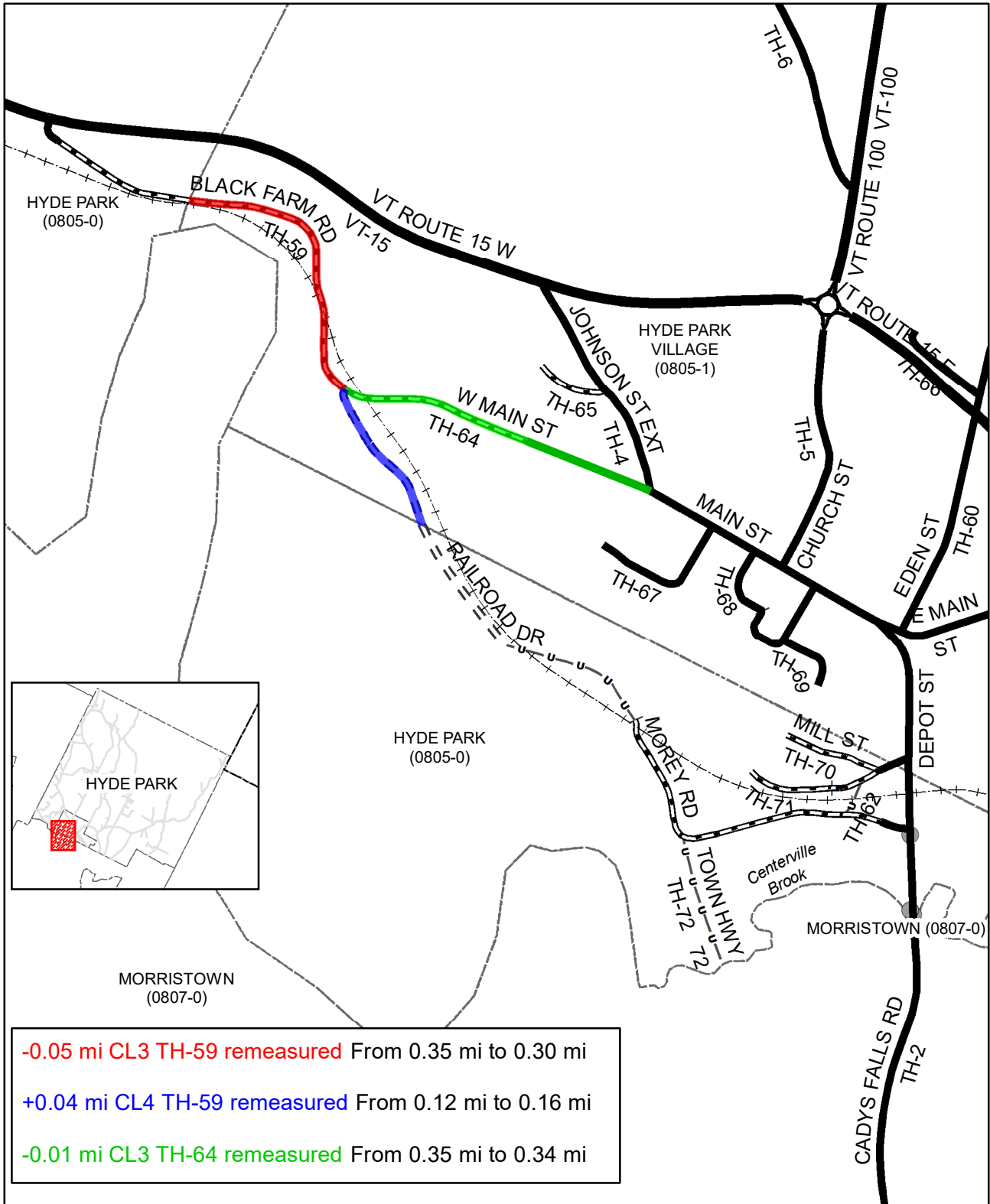


**Mileage Certificate Changes 2022
HYDE PARK VILLAGE (and TOWN)**

Mapping Section
Division of Policy and Planning
Vermont Agency of Transportation -- March 8, 2022

(CTUA:0805-1)
(CERTCODE:0805-0)

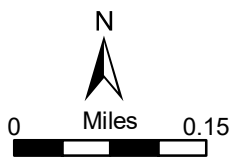


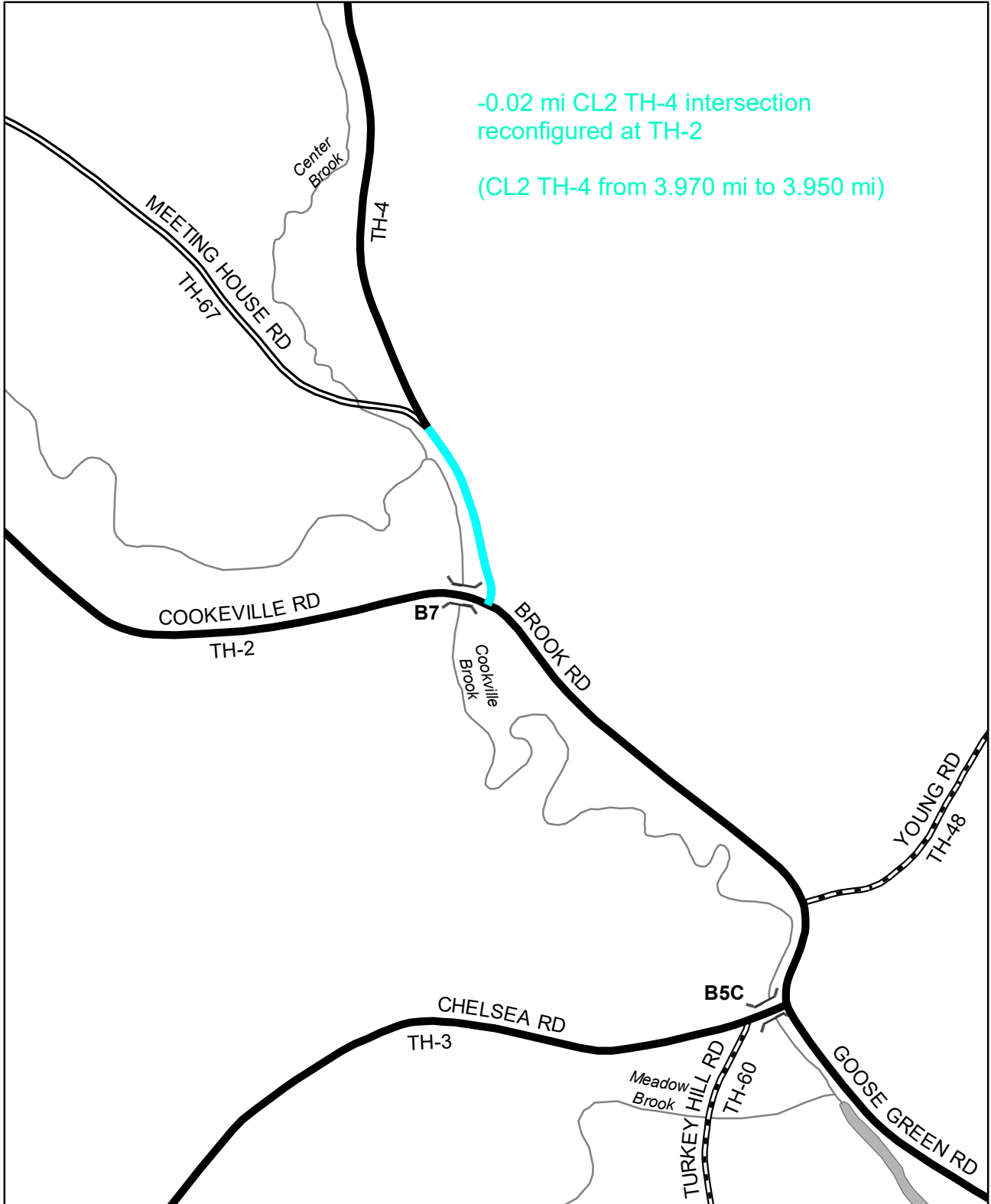


**Mileage Certificate Changes 2022
HYDE PARK VILLAGE**

Mapping Section
 Division of Policy and Planning
 Vermont Agency of Transportation -- March 9, 2022

(CTUA:0805-1)
 (CERTCODE:0805-0)





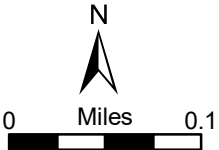
-0.02 mi CL2 TH-4 intersection
reconfigured at TH-2

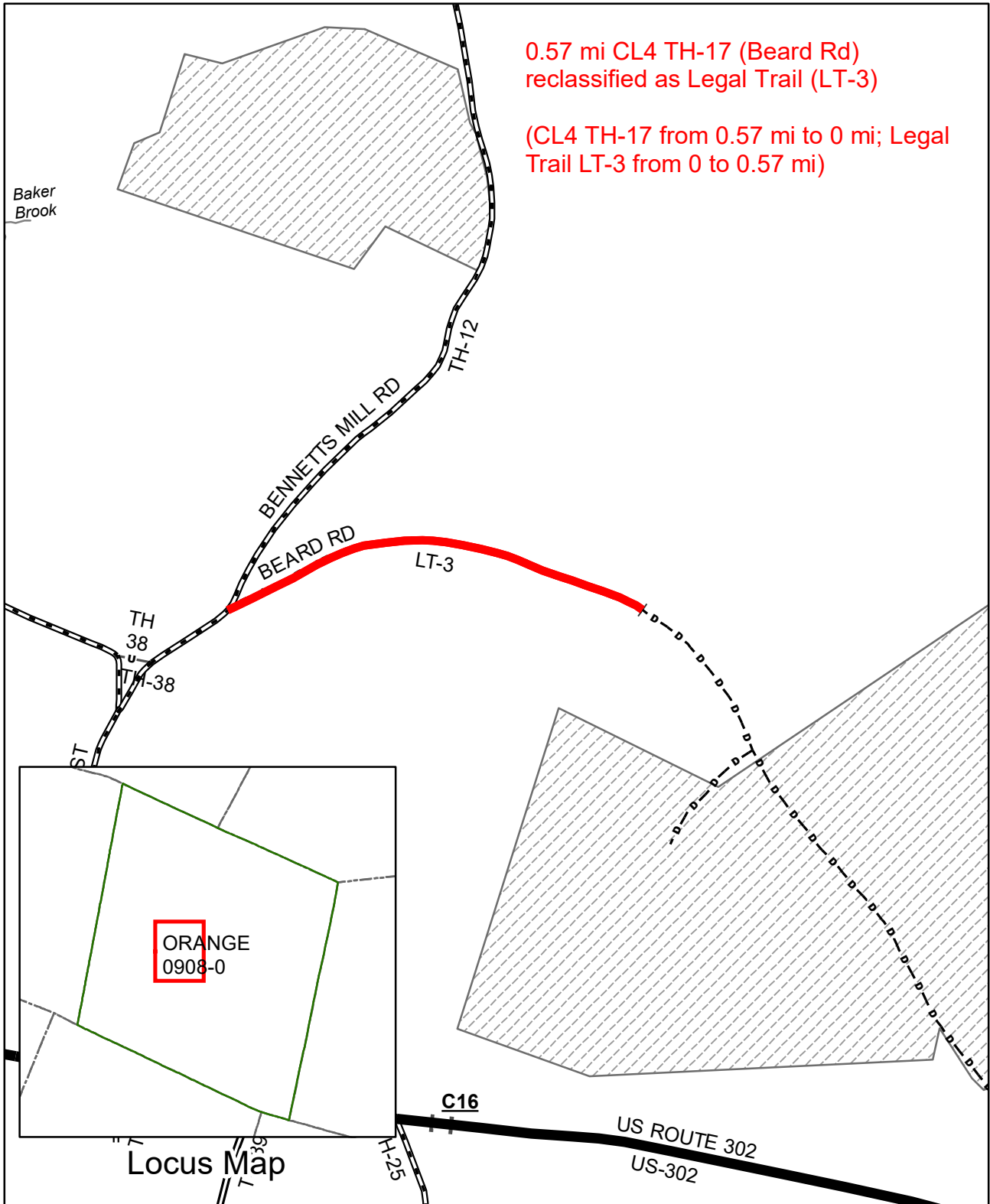
(CL2 TH-4 from 3.970 mi to 3.950 mi)

**Mileage Certificate Changes
CORINTH**

(CTUA:0905-0)
(CERTCODE:0905-0)

Mapping Section
Division of Policy and Planning
Vermont Agency of Transportation -- January 14, 2022





0.57 mi CL4 TH-17 (Beard Rd)
reclassified as Legal Trail (LT-3)

(CL4 TH-17 from 0.57 mi to 0 mi; Legal
Trail LT-3 from 0 to 0.57 mi)

ORANGE
0908-0

Locus Map

Mileage Certificate Changes

ORANGE

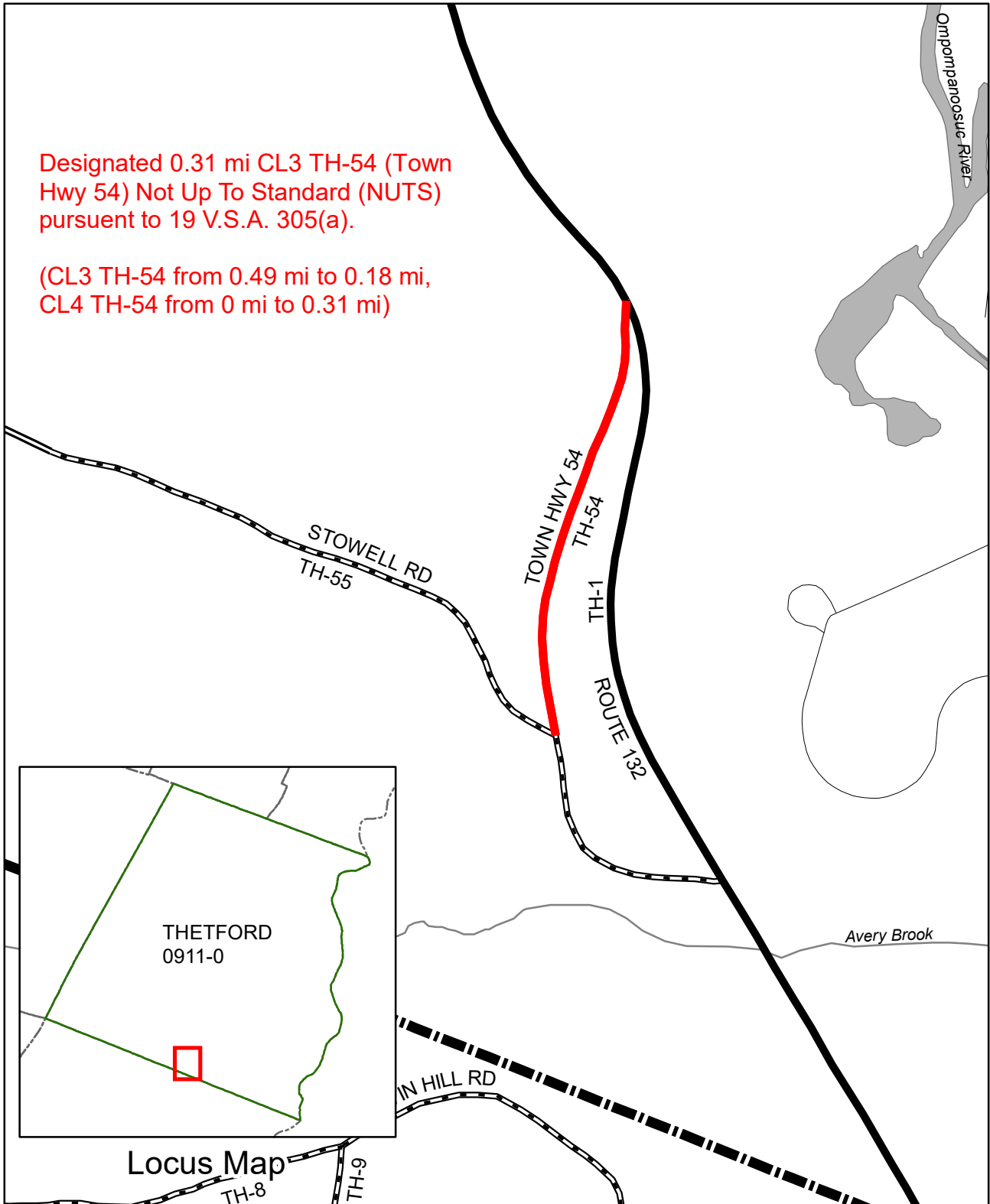
(CTUA:0908-0)
(CERTCODE:-0908-0)

Mapping Section
Division of Policy and Planning
Vermont Agency of Transportation -- February 18, 2022



Designated 0.31 mi CL3 TH-54 (Town Hwy 54) Not Up To Standard (NUTS) pursuant to 19 V.S.A. 305(a).

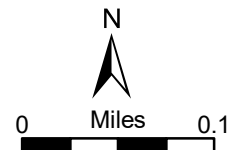
(CL3 TH-54 from 0.49 mi to 0.18 mi, CL4 TH-54 from 0 mi to 0.31 mi)



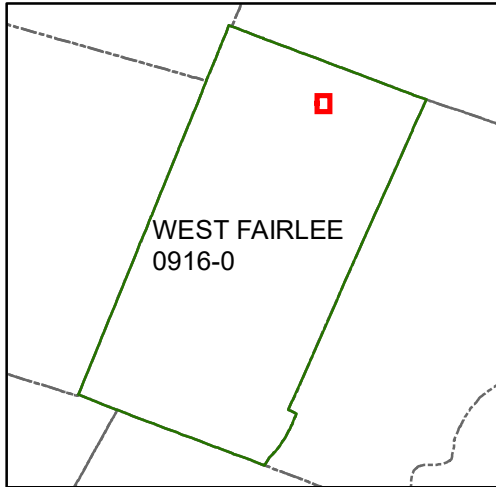
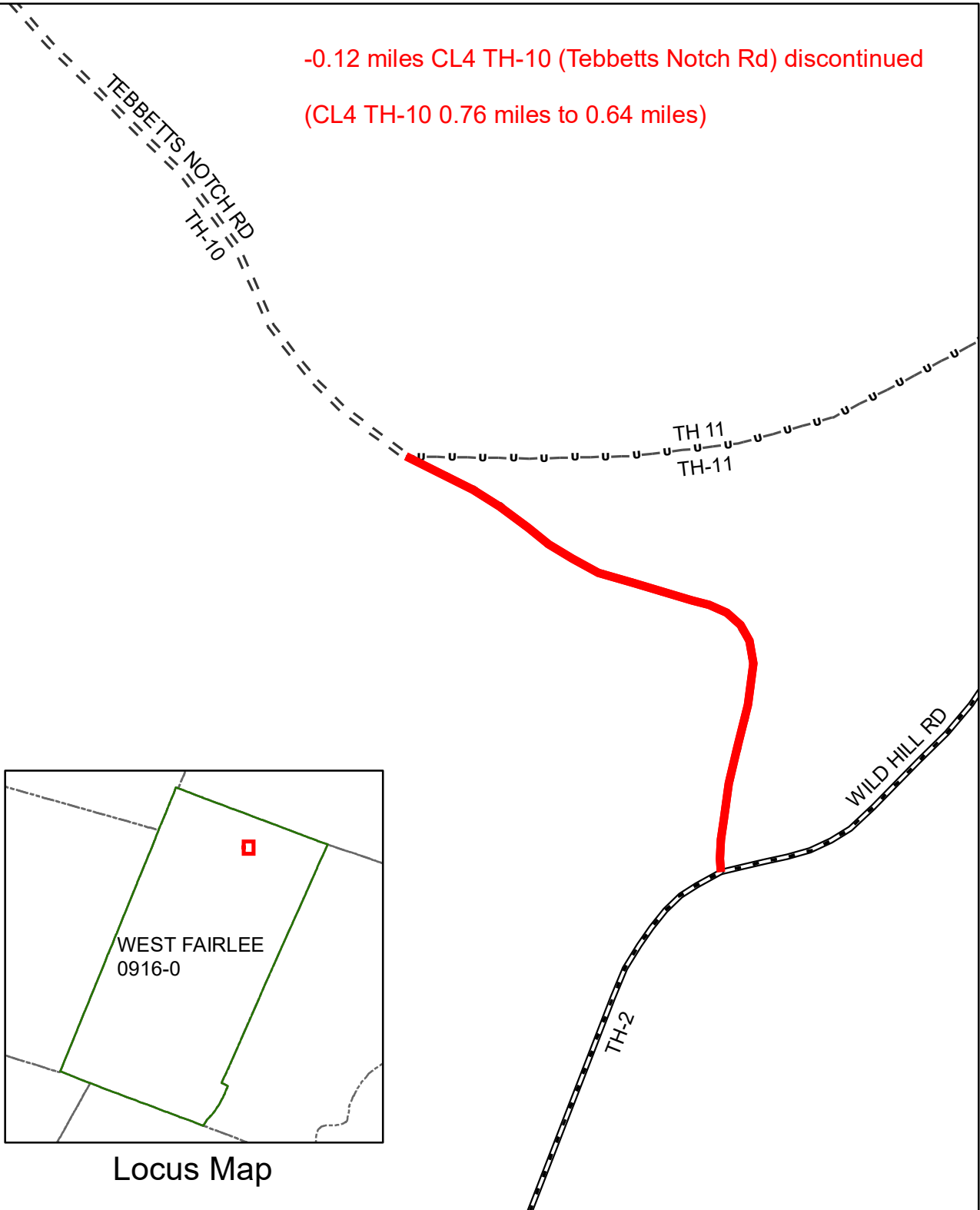
Mileage Certificate Changes
THETFORD

(CTUA:0911-0)
(CERTCODE:-0911-0)

Mapping Section
Division of Policy and Planning
Vermont Agency of Transportation -- February 16, 2022



-0.12 miles CL4 TH-10 (Tebbetts Notch Rd) discontinued
(CL4 TH-10 0.76 miles to 0.64 miles)

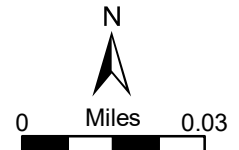


Locus Map

**Mileage Certificate Changes
WEST FAIRLEE**

(CTUA:0916-0)
(CERTCODE:-0916-0)

Mapping Section
Division of Policy and Planning
Vermont Agency of Transportation -- March 8, 2022

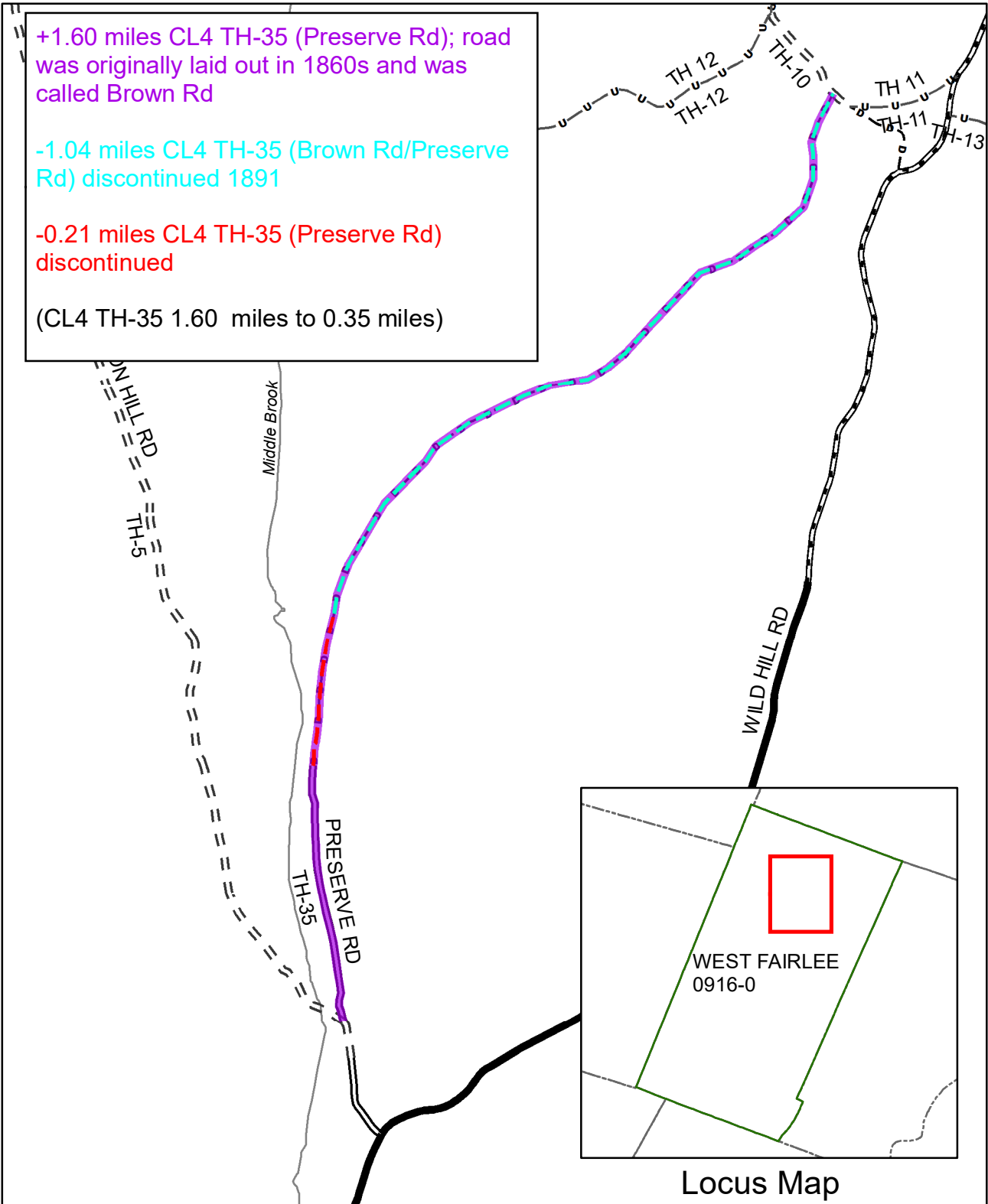


+1.60 miles CL4 TH-35 (Preserve Rd); road was originally laid out in 1860s and was called Brown Rd

-1.04 miles CL4 TH-35 (Brown Rd/Preserve Rd) discontinued 1891

-0.21 miles CL4 TH-35 (Preserve Rd) discontinued

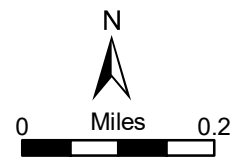
(CL4 TH-35 1.60 miles to 0.35 miles)



Mileage Certificate Changes
WEST FAIRLEE

(CTUA:0916-0)
 (CERTCODE:-0916-0)

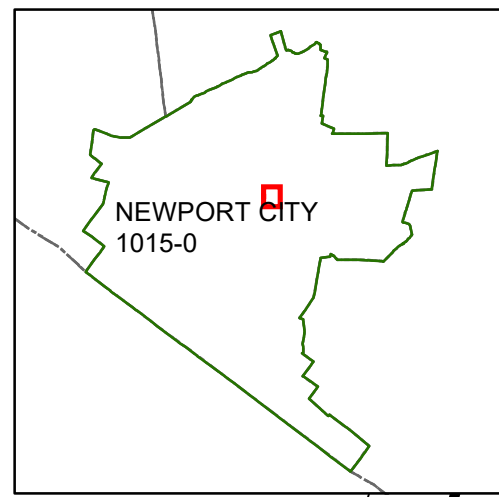
Mapping Section
 Division of Policy and Planning
 Vermont Agency of Transportation -- March 10, 2022



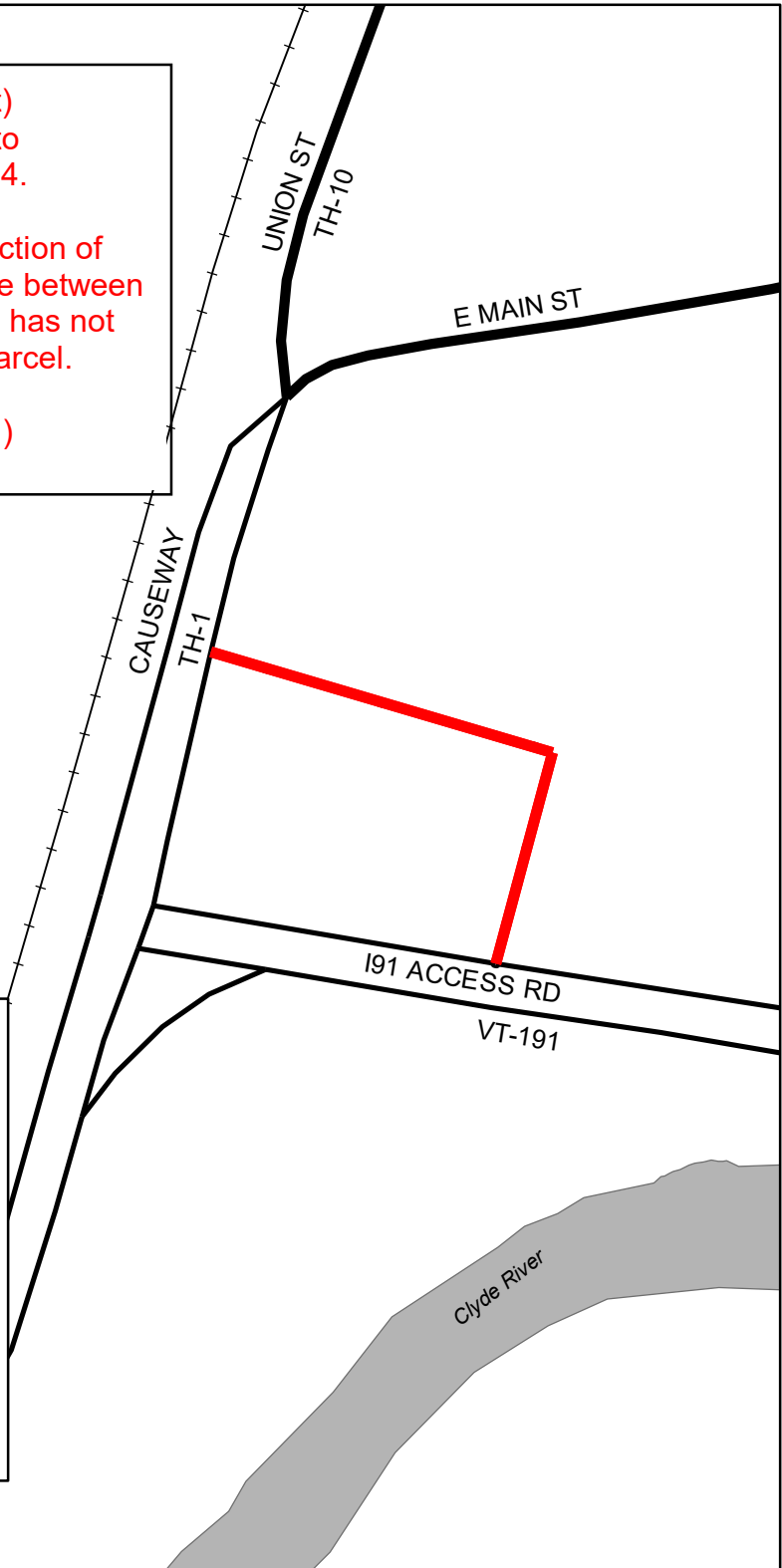
-0.08 mi CL3 TH-139 (Gardner St) discontinued. City sold property to Passumpsic Savings Bank in 2004.

Town road existed before construction of the bank and parking lot sometime between 2006 and 2008. Since then, there has not been a public road through this parcel.

(CL3 TH-139 from 0.08 mi to 0 mi)



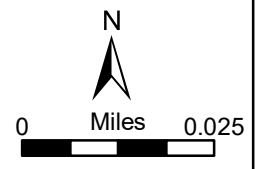
Locus Map



**Mileage Certificate Changes
NEWPORT CITY**

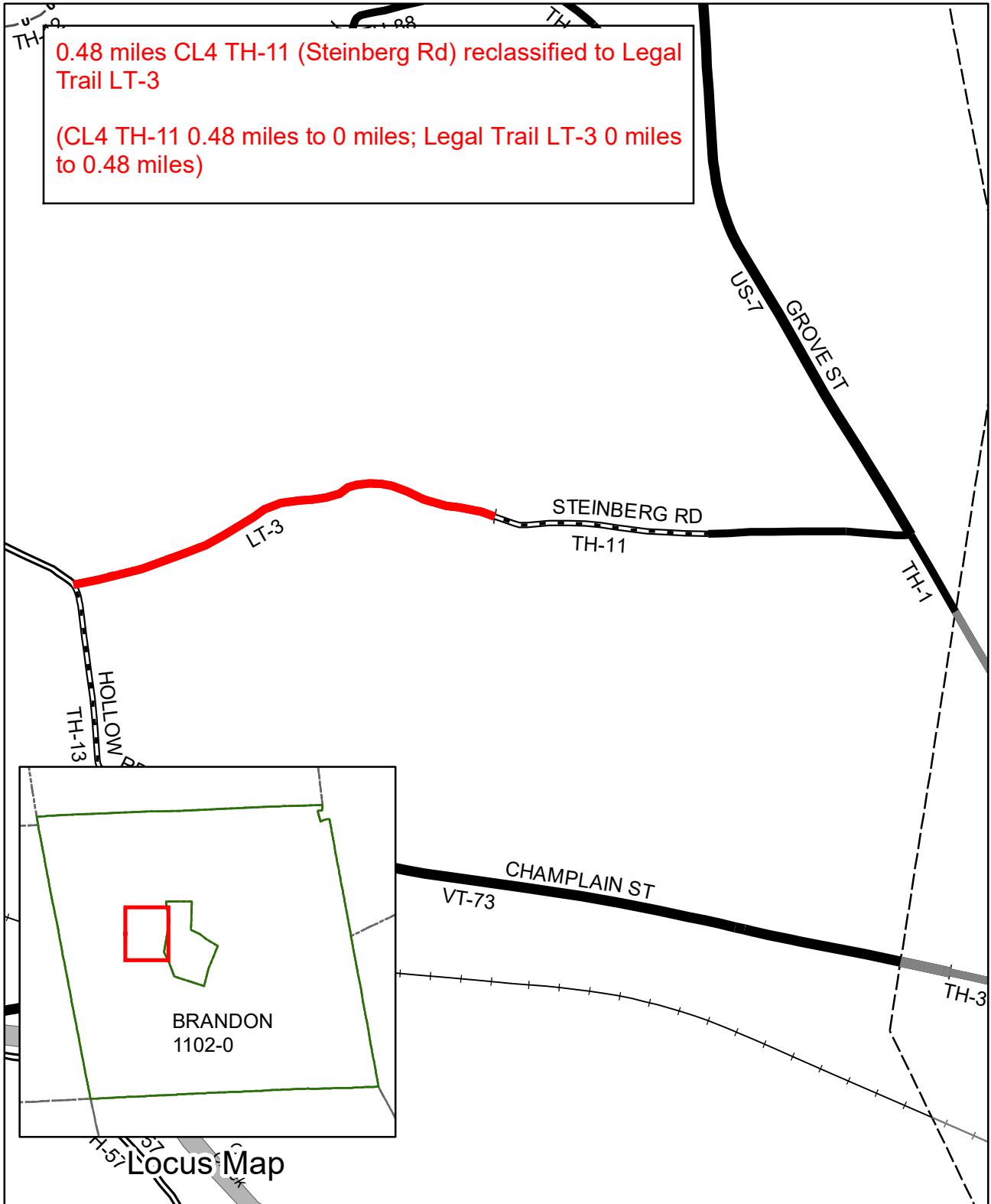
(CTUA:1015-0)
(CERTCODE:-1015-0)

Mapping Section
Division of Policy and Planning
Vermont Agency of Transportation -- February 23, 2022



0.48 miles CL4 TH-11 (Steinberg Rd) reclassified to Legal Trail LT-3

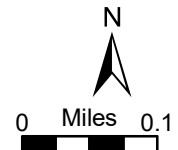
(CL4 TH-11 0.48 miles to 0 miles; Legal Trail LT-3 0 miles to 0.48 miles)

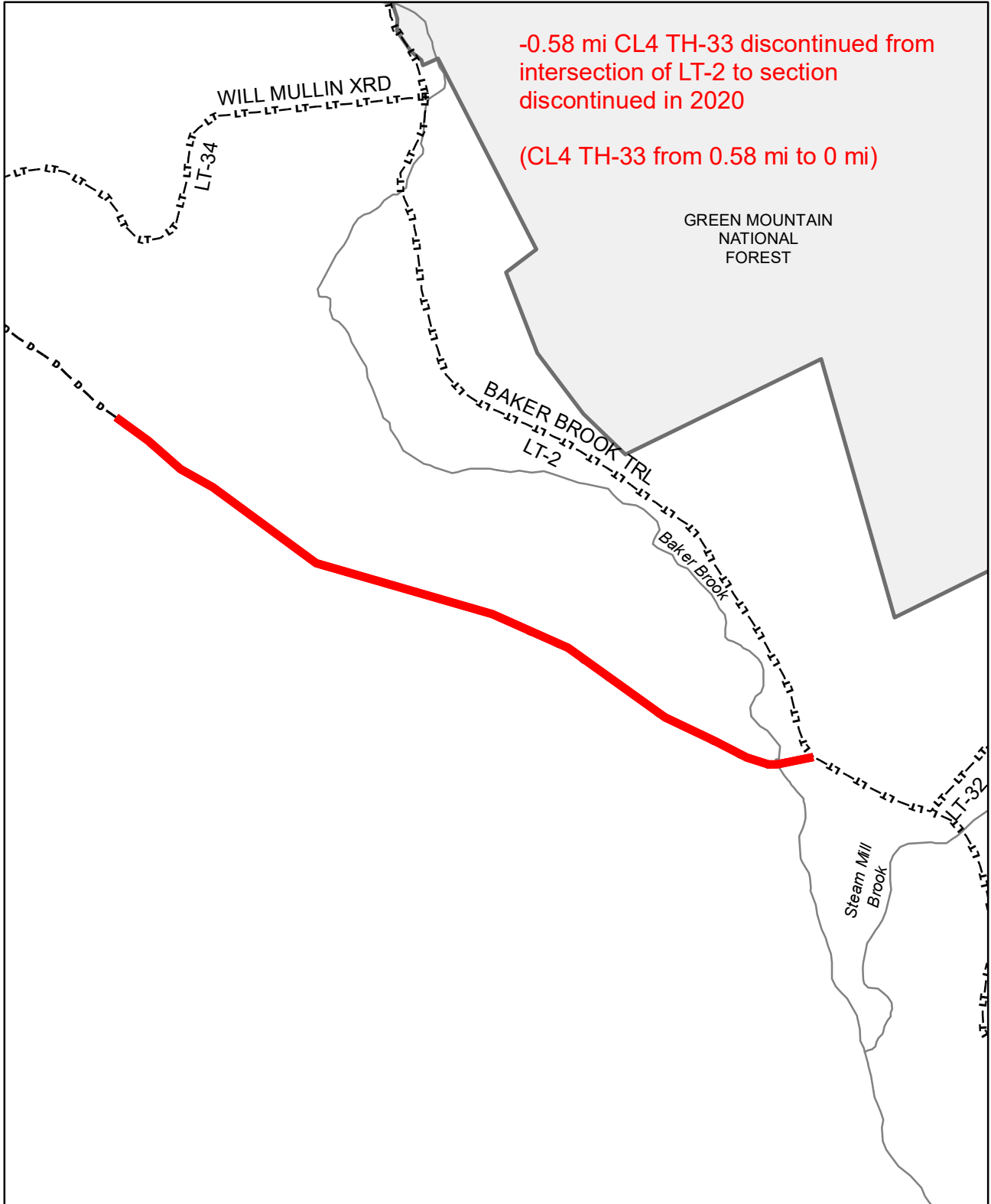


**Mileage Certificate Changes
BRANDON**

(CTUA:1102-0)
(CERTCODE:1102-0)

Mapping Section
Division of Policy and Planning
Vermont Agency of Transportation -- March 31, 2022

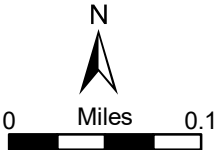




**Mileage Certificate Changes
CHITTENDEN**

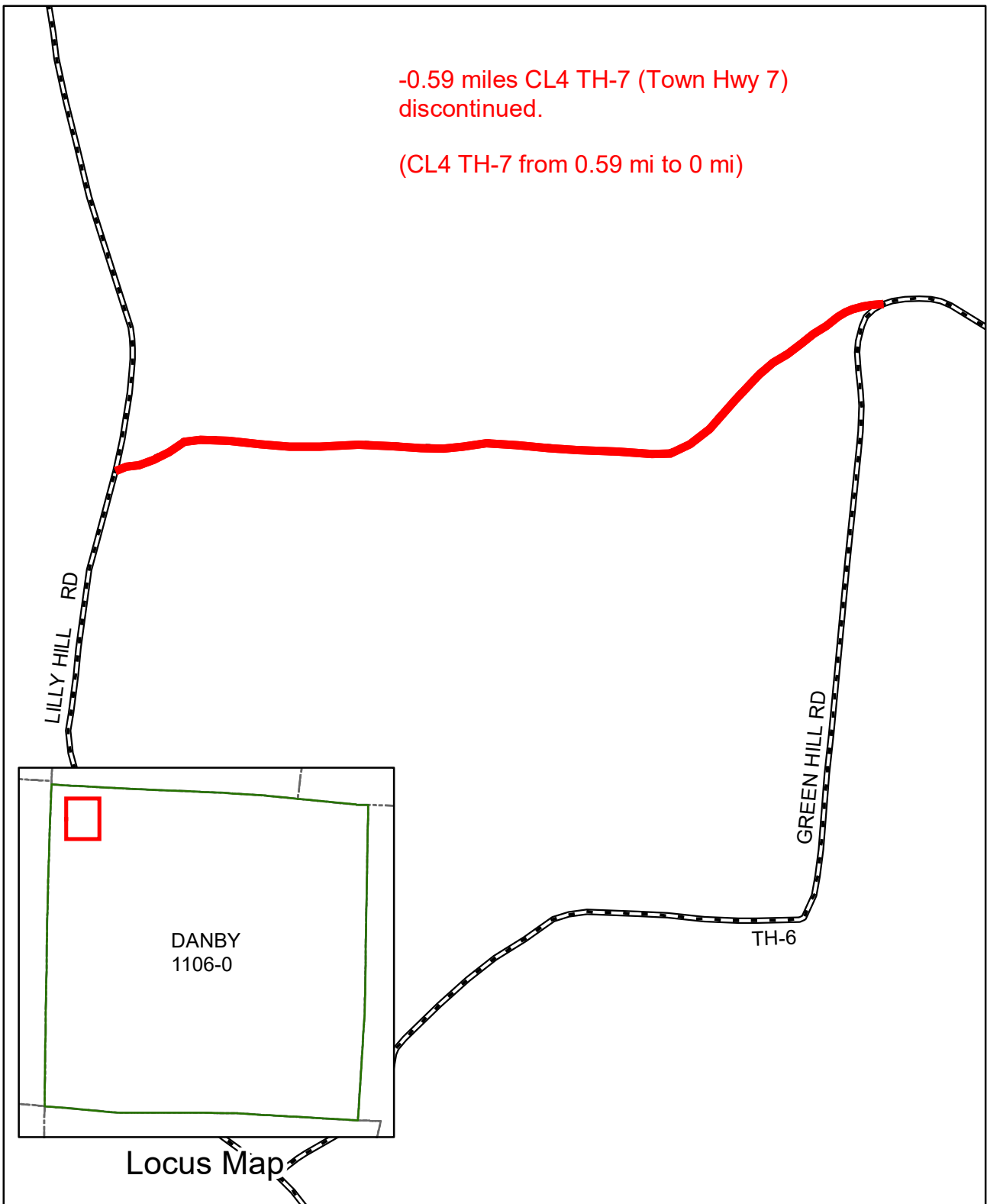
(CTUA:1104-0)
(CERTCODE:1104-0)

Mapping Section
Division of Policy and Planning
Vermont Agency of Transportation -- January 25, 2022



-0.59 miles CL4 TH-7 (Town Hwy 7)
discontinued.

(CL4 TH-7 from 0.59 mi to 0 mi)



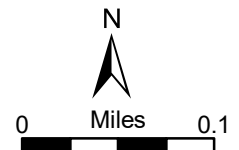
Mileage Certificate Changes

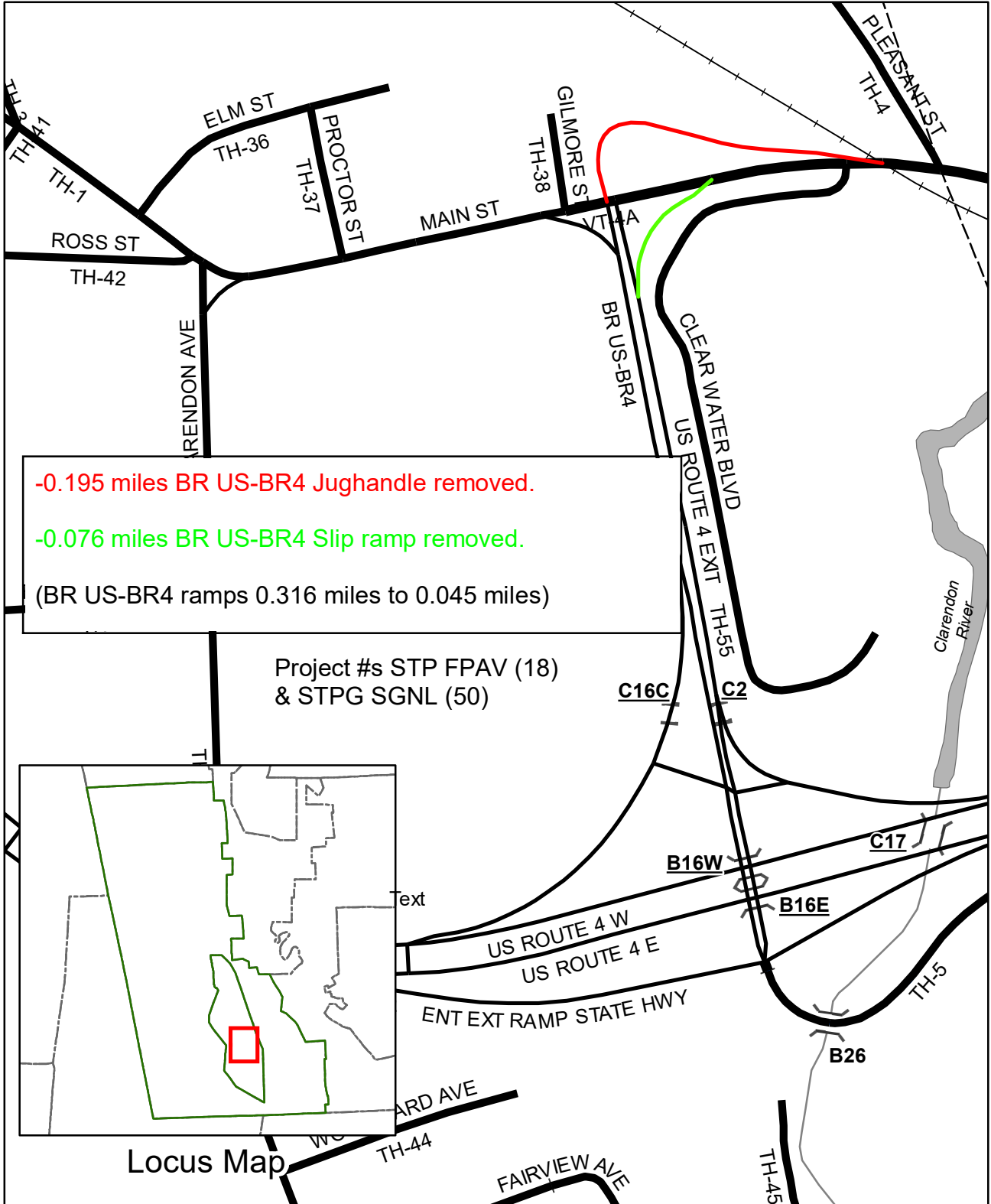
DANBY

(CTUA:1106-0)

(CERTCODE:-1106-0)

Mapping Section
Division of Policy and Planning
Vermont Agency of Transportation -- February 23, 2022



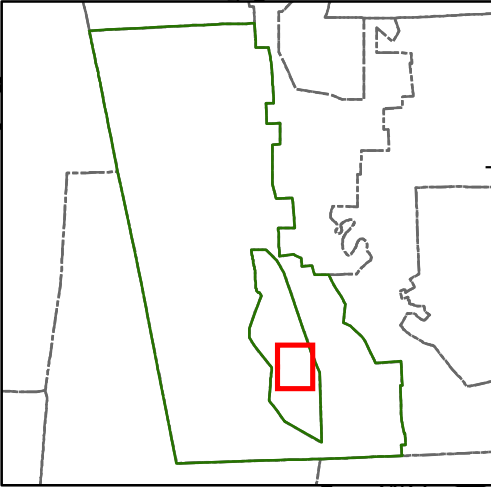


-0.195 miles BR US-BR4 Jughandle removed.

-0.076 miles BR US-BR4 Slip ramp removed.

(BR US-BR4 ramps 0.316 miles to 0.045 miles)

Project #s STP FPAV (18)
& STPG SGNL (50)

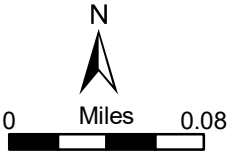


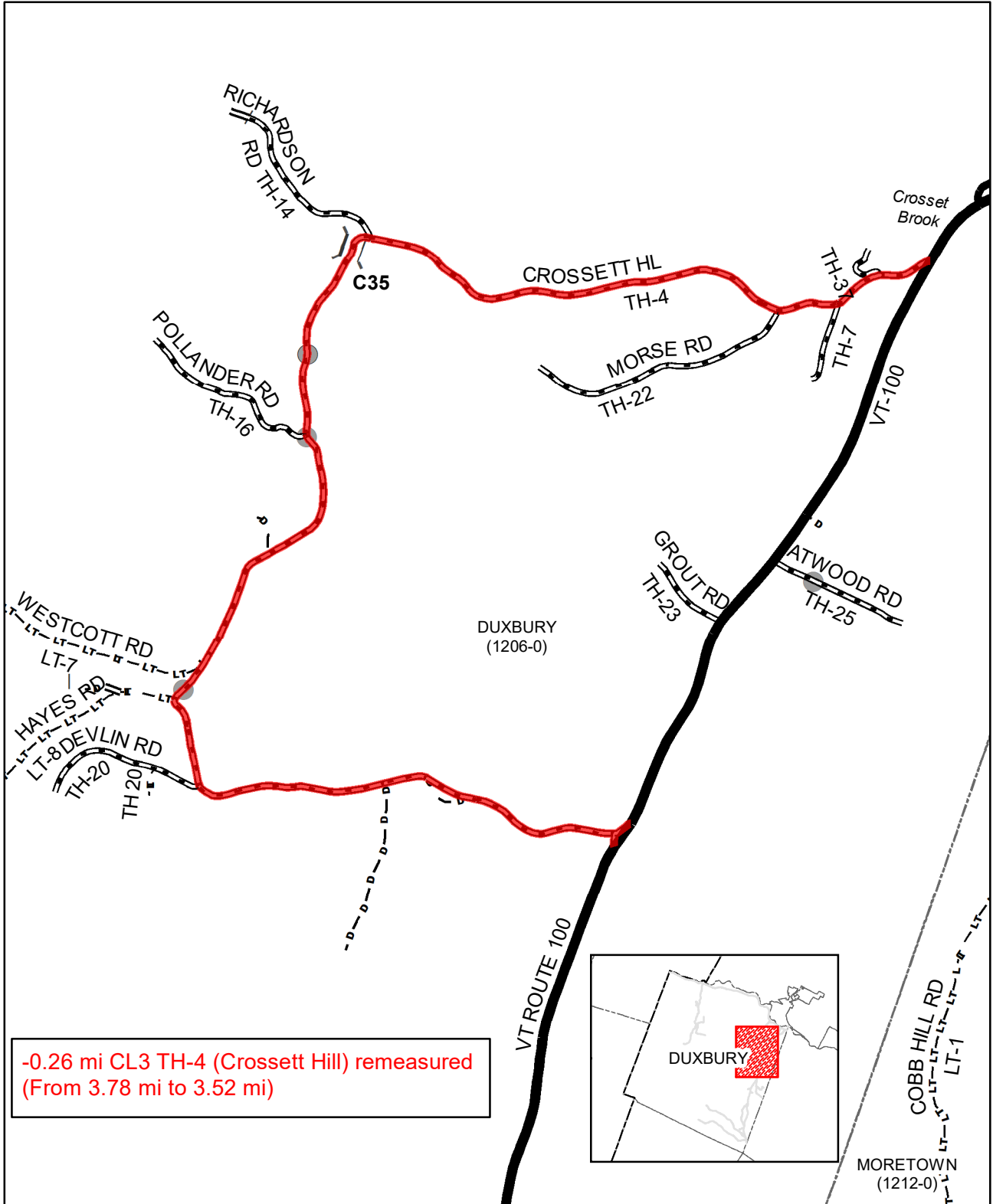
Locus Map

**Mileage Certificate Changes
WEST RUTLAND**

(CTUA:1128-1)
(CERTCODE:-1128-0)

Mapping Section
Division of Policy and Planning
Vermont Agency of Transportation -- March 23, 2022



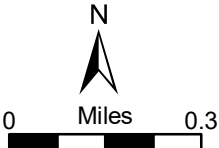


Mileage Certificate Changes 2022

DUXBURY

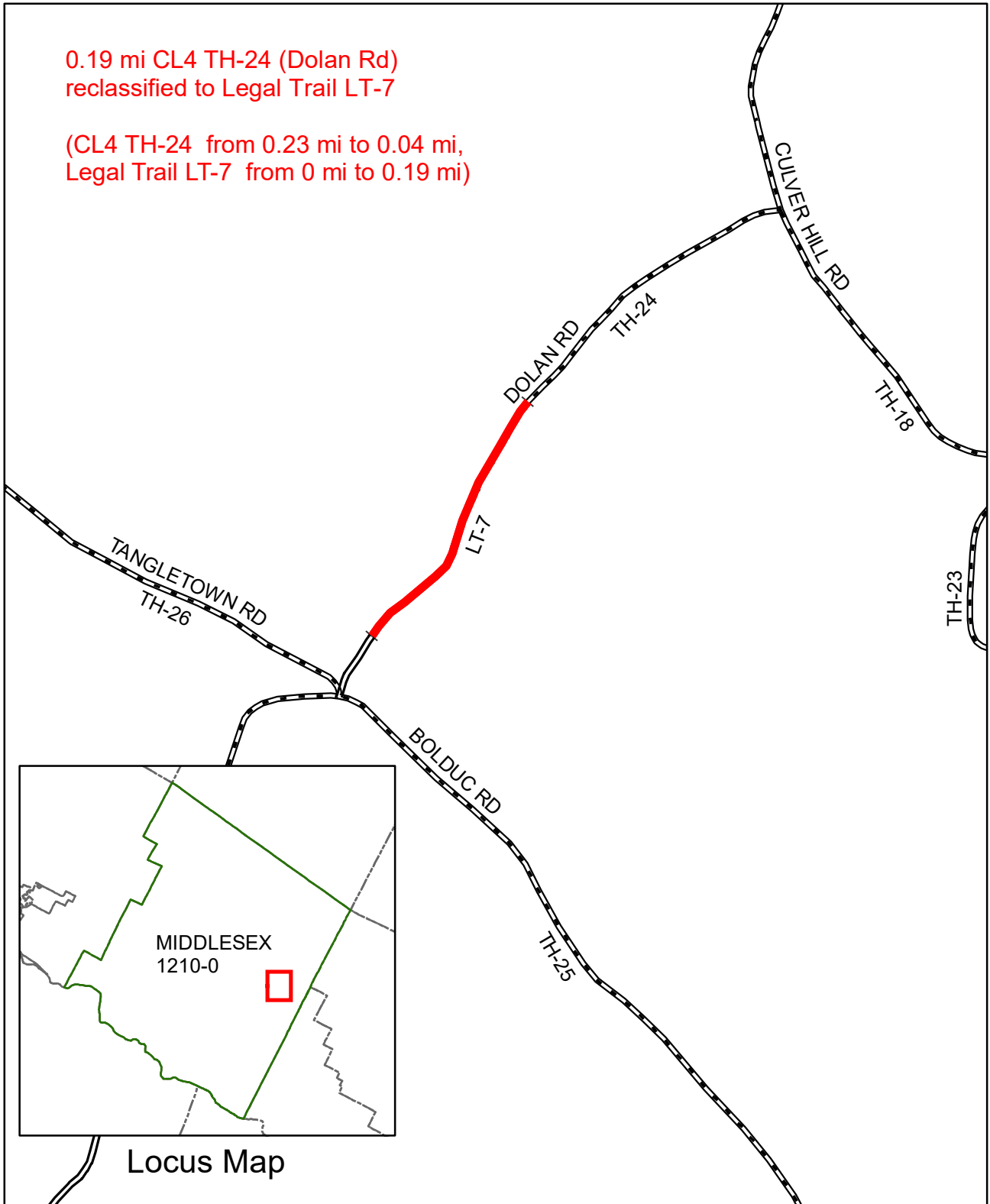
(CTUA:1206-0)
(CERTCODE:1206-0)

Mapping Section
Division of Policy and Planning
Vermont Agency of Transportation -- May 4, 2022



0.19 mi CL4 TH-24 (Dolan Rd)
reclassified to Legal Trail LT-7

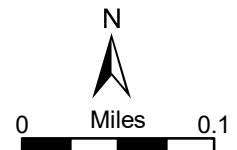
(CL4 TH-24 from 0.23 mi to 0.04 mi,
Legal Trail LT-7 from 0 mi to 0.19 mi)

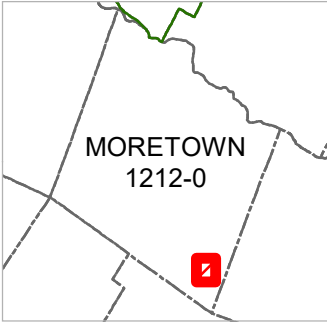


Mileage Certificate Changes
MIDDLESEX

(CTUA:1210-0)
(CERTCODE:-1210-0)

Mapping Section
Division of Policy and Planning
Vermont Agency of Transportation -- February 15, 2022





Index Map

-0.25 miles - LT-17 remeasurement of the full length, based on the 2018 survey
From 1.00 miles to 0.75 miles

-0.15 miles - LT-17 discontinuance
From 0.75 miles to 0.60 miles

+ 0.06 mile addition of newly laid out segment of legal trail
From 0.60 miles to 0.66 miles

Overall mileage change for LT-17
-0.34 miles
From 1.00 miles to 0.66 miles

B36

TH-1

Cox Brook

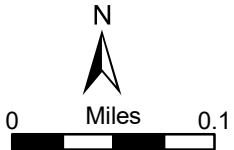
MORETOWN MOUNTAIN RD

Mileage Certificate Changes 2022

MORETOWN

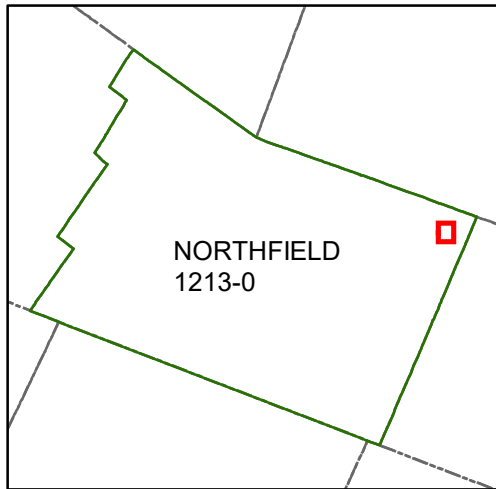
(CTUA: 1212-0)

Mapping Section
Division of Policy and Planning
Vermont Agency of Transportation -- January 27, 2022

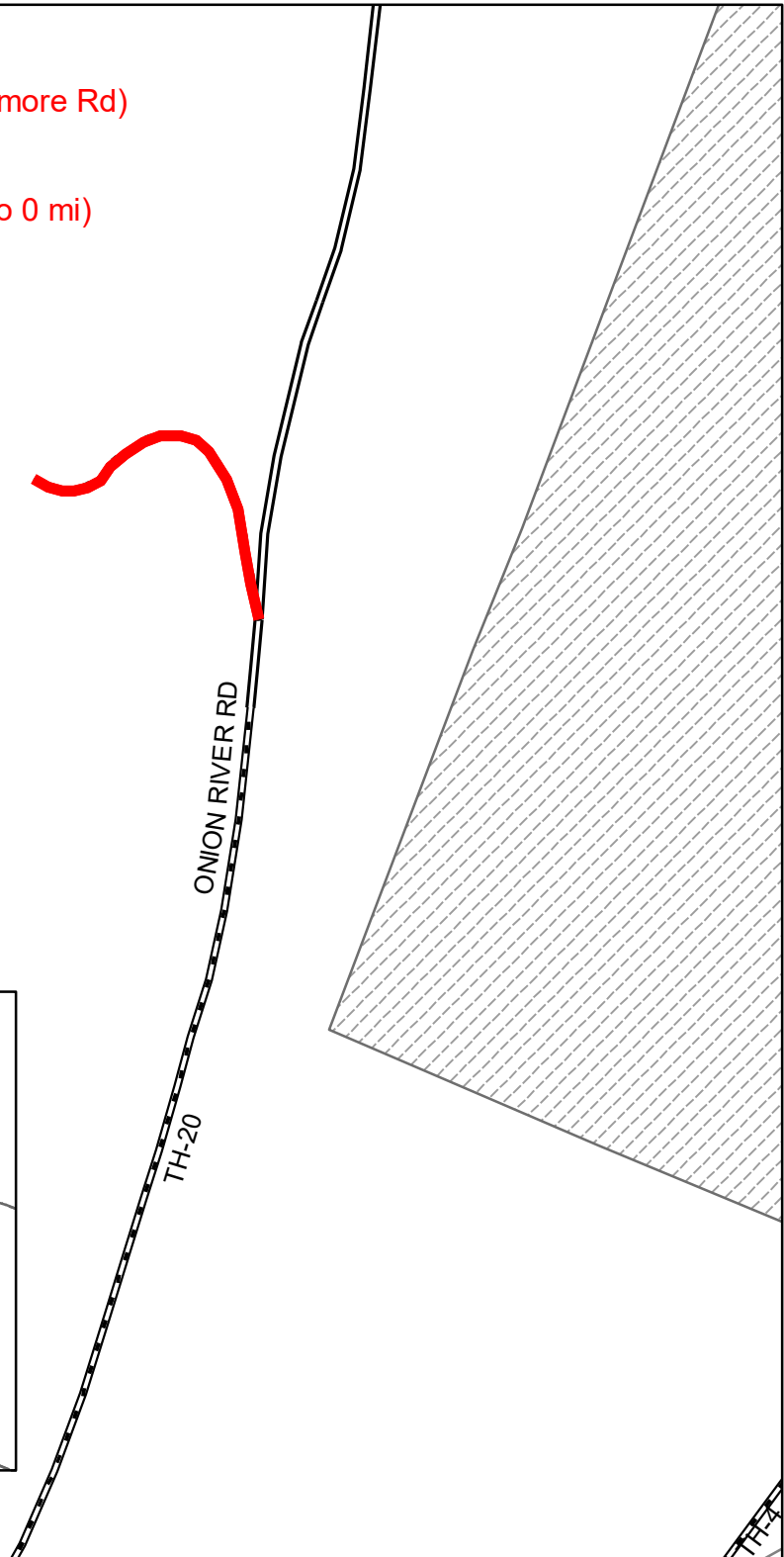


-0.10 mi CL3 TH-21 (Bellemore Rd)
discontinued now private

(CL3 TH-21 from 0.10 mi to 0 mi)



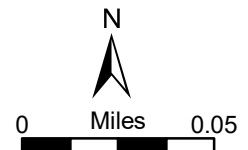
Locus Map



Mileage Certificate Changes
NORTHFIELD

(CTUA:1213-0)
(CERTCODE:1213-0)

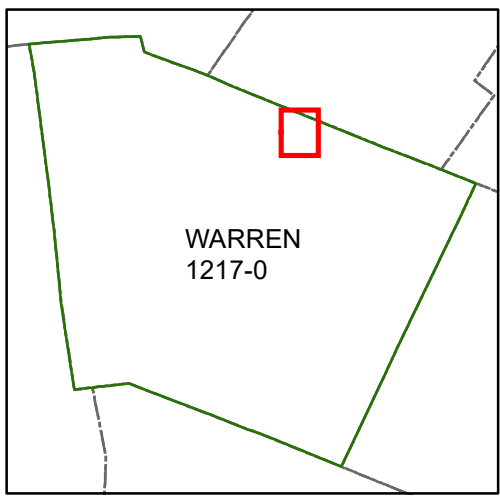
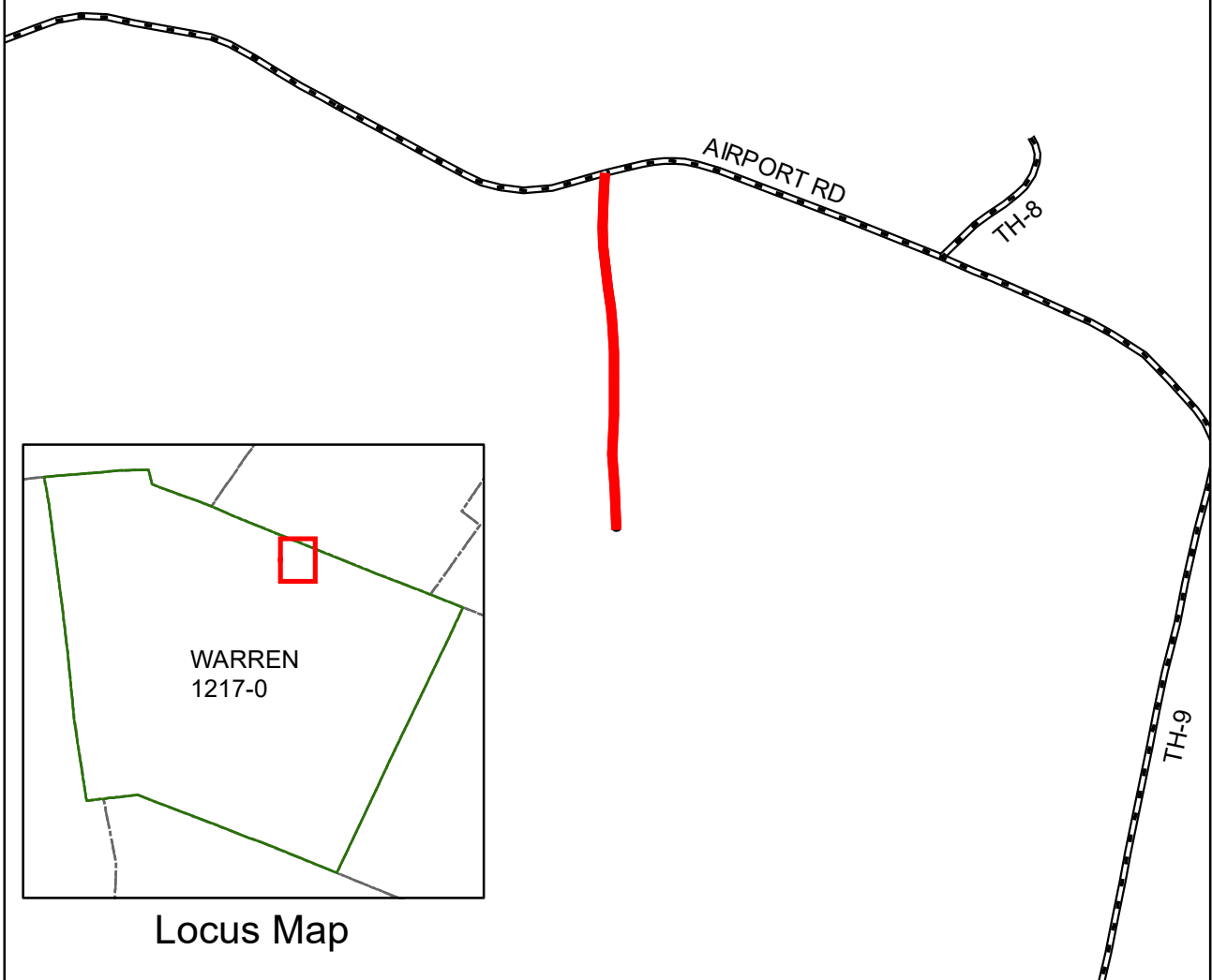
Mapping Section
Division of Policy and Planning
Vermont Agency of Transportation -- February 15, 2022



VT ROUTE 100
VT-100

-0.15 mi CL4 TH-10 (Cold Springs Farm Rd) discontinued 2005

(CL4 TH-10 from 0.15 mi to 0 mi)



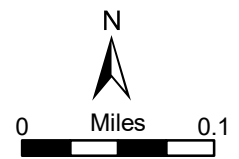
Locus Map

Mileage Certificate Changes

WARREN

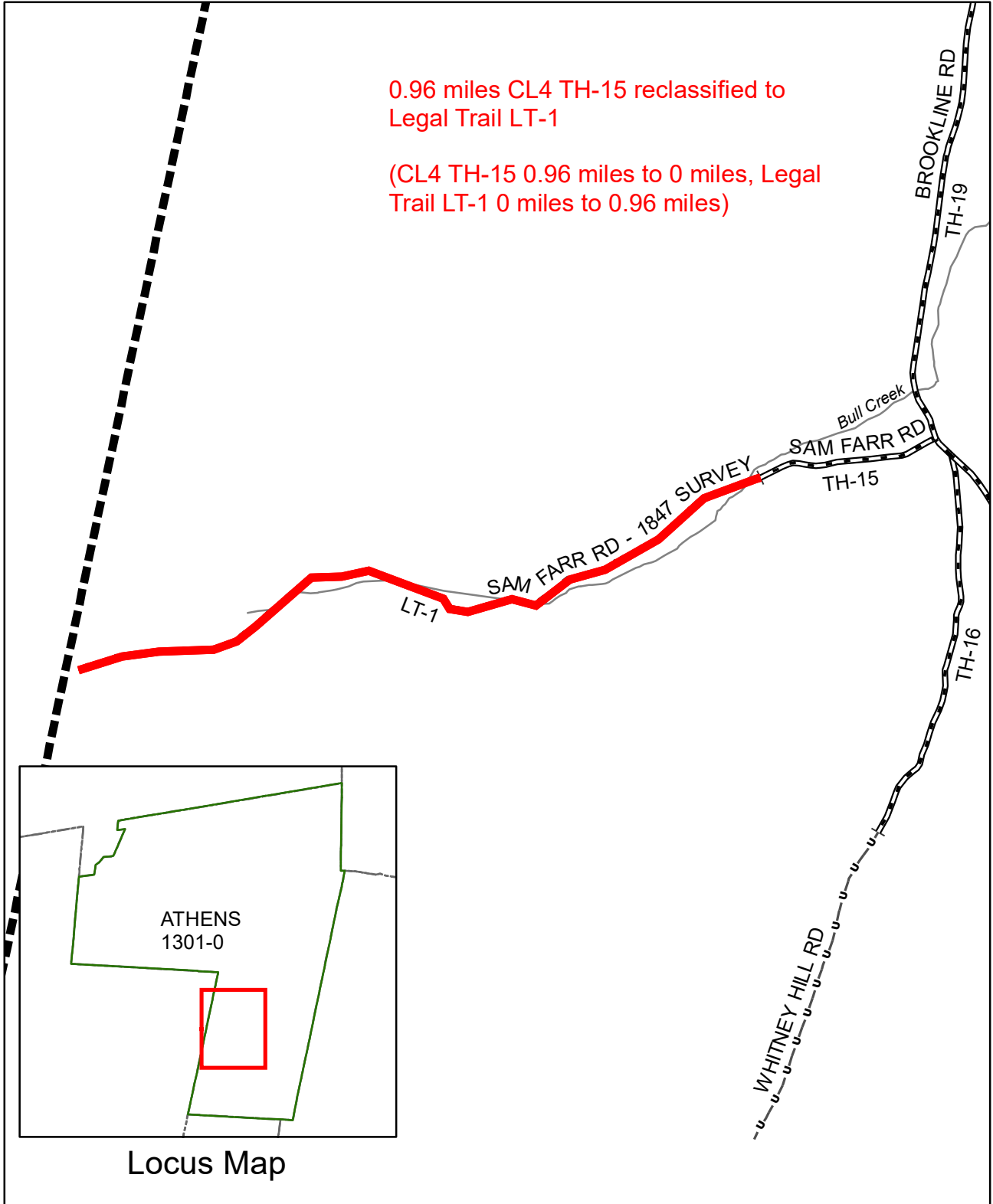
(CTUA:1217-0)
(CERTCODE:1217-0)

Mapping Section
Division of Policy and Planning
Vermont Agency of Transportation -- January 28, 2022



0.96 miles CL4 TH-15 reclassified to
Legal Trail LT-1

(CL4 TH-15 0.96 miles to 0 miles, Legal
Trail LT-1 0 miles to 0.96 miles)



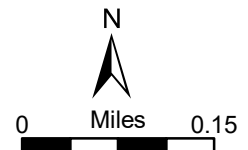
Mileage Certificate Changes

ATHENS

(CTUA:1301-0)

(CERTCODE:-1301-0)

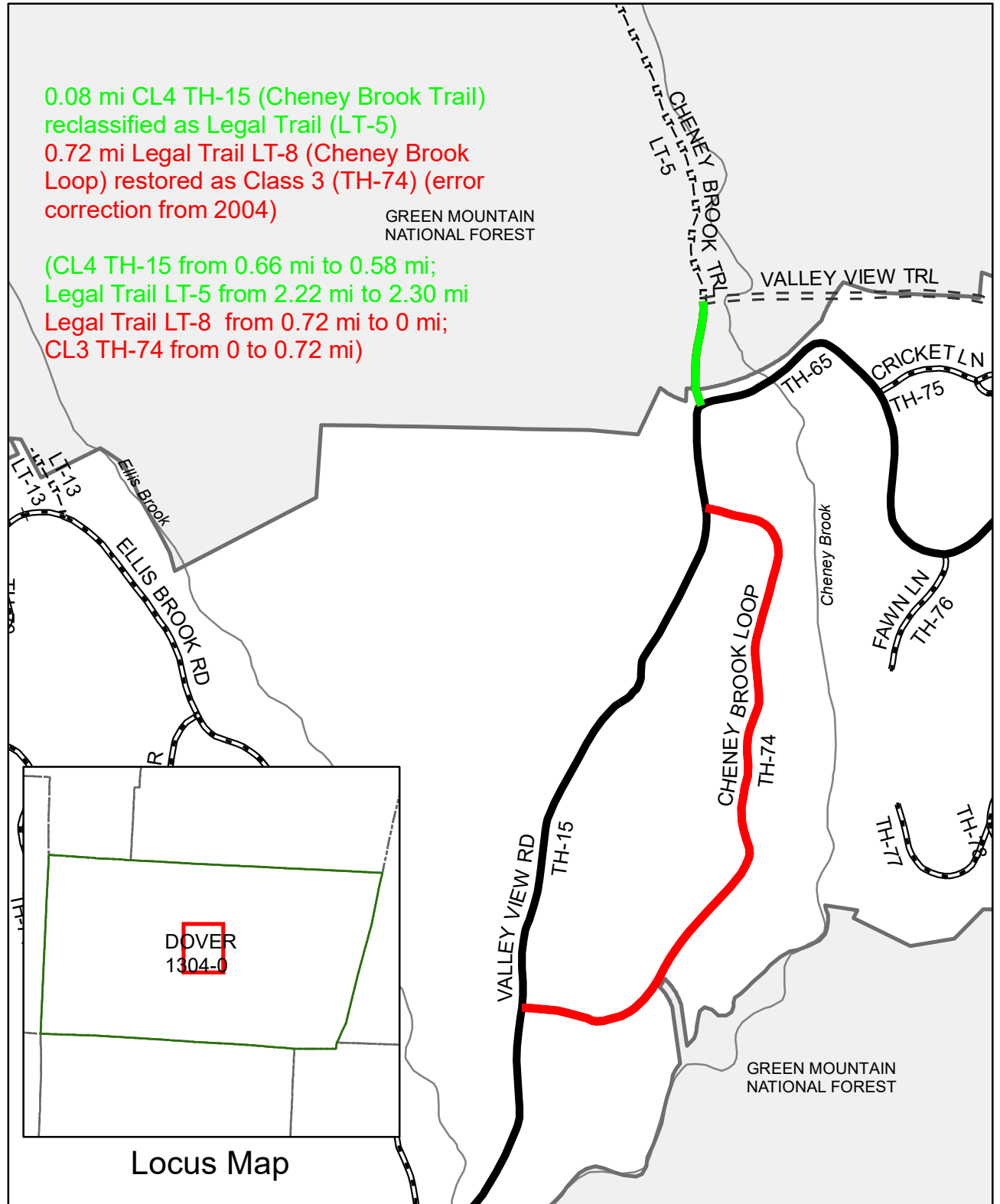
Mapping Section
Division of Policy and Planning
Vermont Agency of Transportation -- February 23, 2022



0.08 mi CL4 TH-15 (Cheney Brook Trail)
 reclassified as Legal Trail (LT-5)
 0.72 mi Legal Trail LT-8 (Cheney Brook
 Loop) restored as Class 3 (TH-74) (error
 correction from 2004)

GREEN MOUNTAIN
 NATIONAL FOREST

(CL4 TH-15 from 0.66 mi to 0.58 mi;
 Legal Trail LT-5 from 2.22 mi to 2.30 mi
 Legal Trail LT-8 from 0.72 mi to 0 mi;
 CL3 TH-74 from 0 to 0.72 mi)

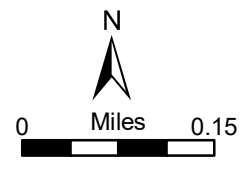


Mileage Certificate Changes

DOVER

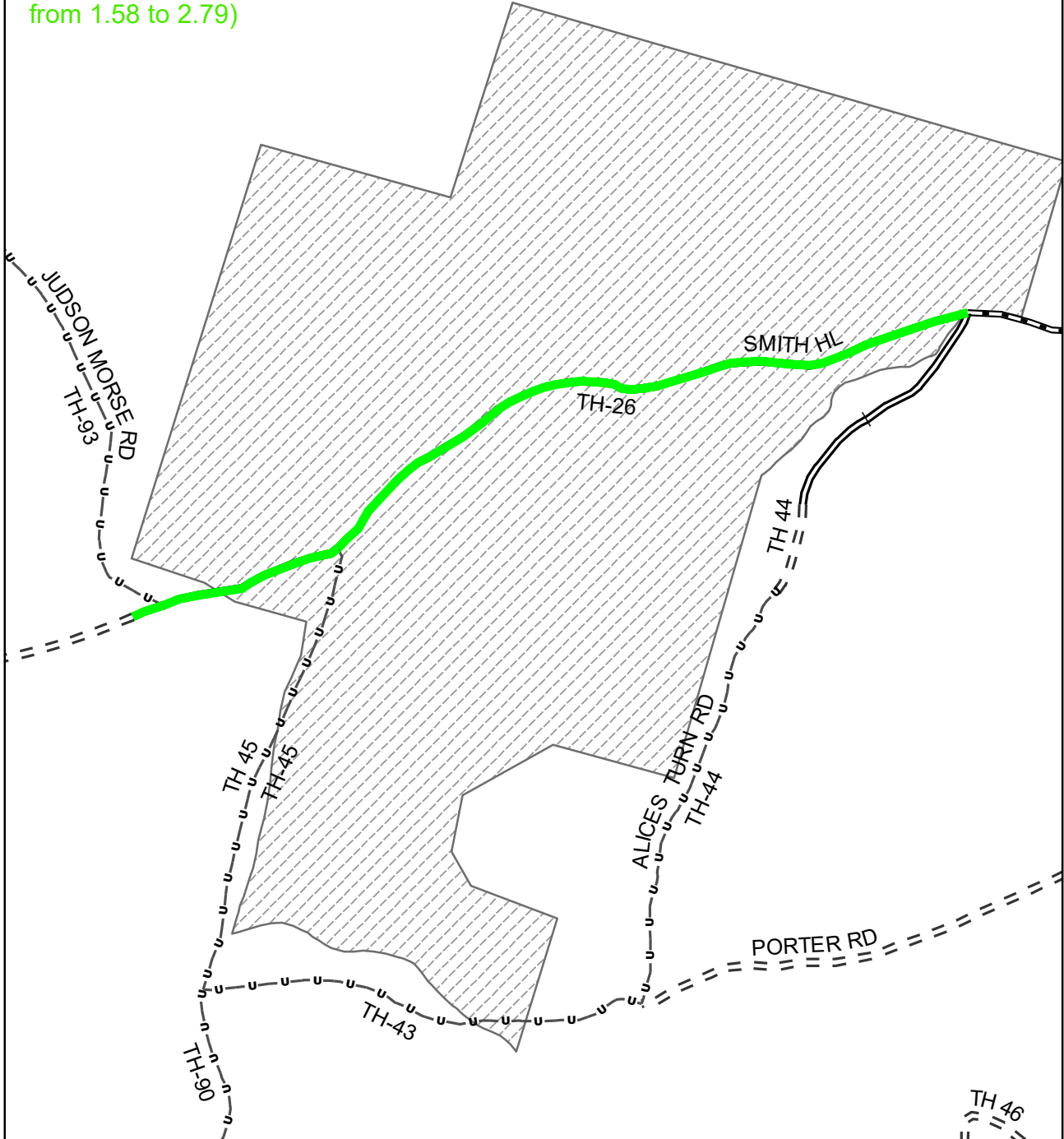
(CTUA:1304-0)
 (CERTCODE:-1304-0)

Mapping Section
 Division of Policy and Planning
 Vermont Agency of Transportation -- March 11, 2022



1.21 mi CL3 TH-26 (Smith Hill Rd) reclassified to CL4 (from intersection of TH-44 to start of CL4)

(CL3 TH-26 from 1.83 mi to 0.62 mi; CL4 TH-26 mi from 1.58 to 2.79)



Mileage Certificate Changes
BARNARD

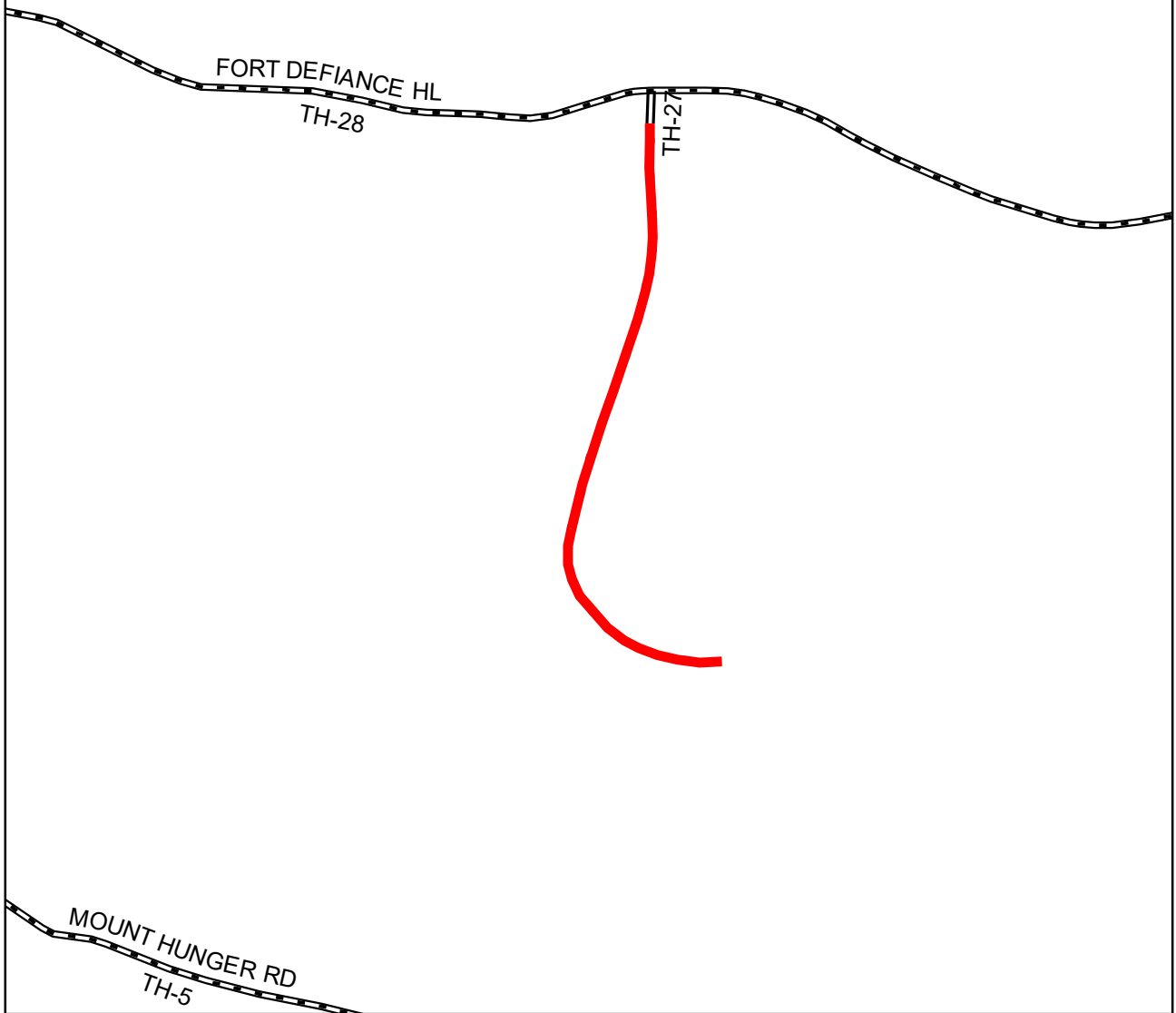
(CTUA:1403-0)
(CERTCODE:1403-0)

Mapping Section
Division of Policy and Planning
Vermont Agency of Transportation -- January 24, 2022



-0.28 mi CL3 TH-27 (Amsden Rd) discontinued
from a point 0.02 mi from intersection with TH-28
(Fort Defiance Hill Rd) to its termination

(CL3 TH-27 from 0.30 mi to 0.02 mi)

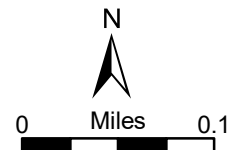


Mileage Certificate Changes

BARNARD

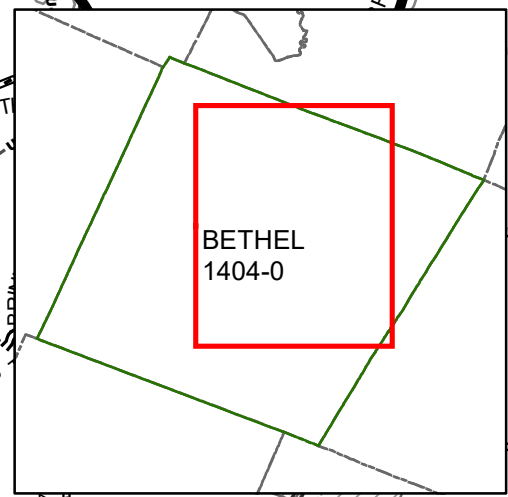
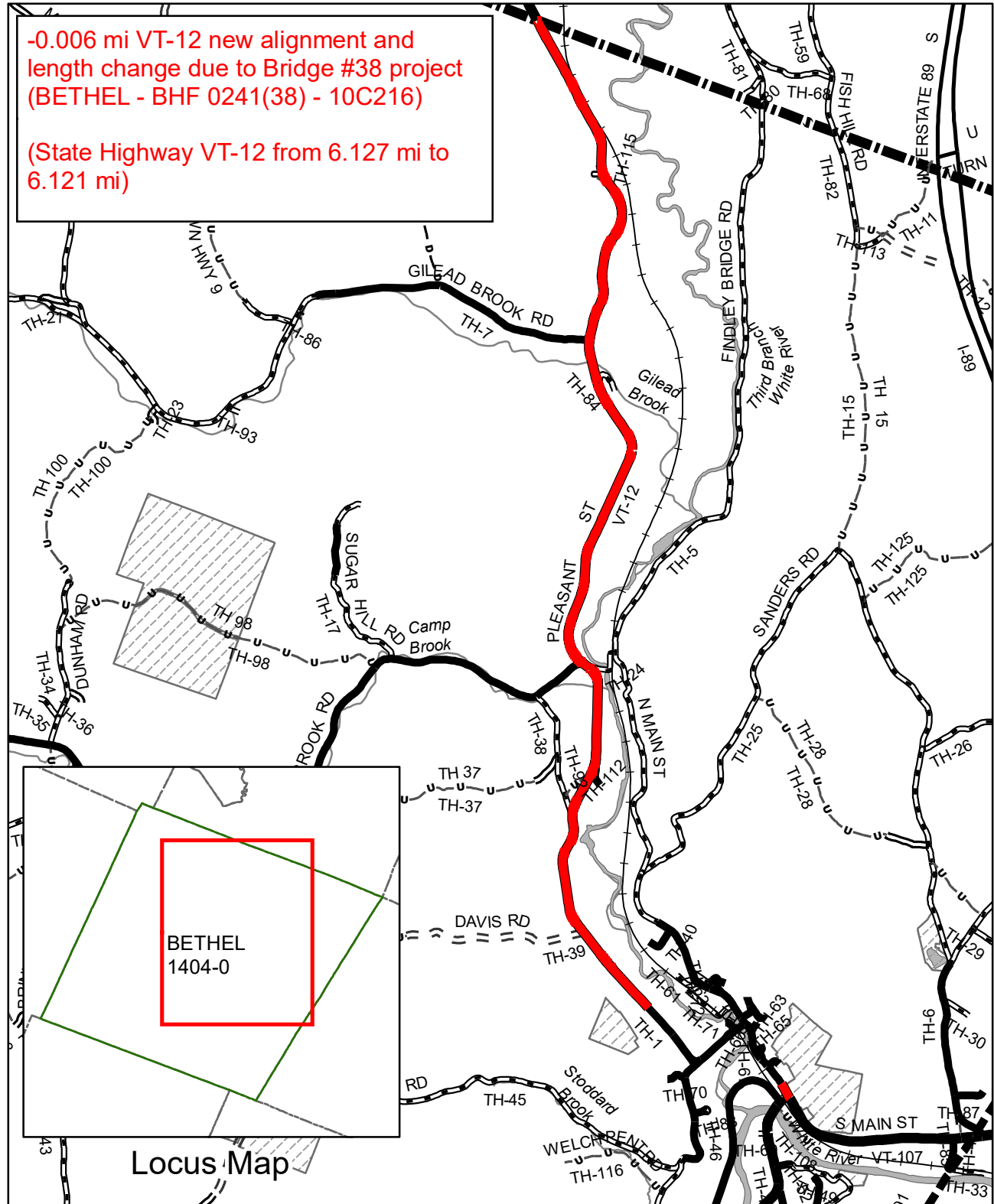
(CTUA:1403-0)
(CERTCODE:1403-0)

Mapping Section
Division of Policy and Planning
Vermont Agency of Transportation -- January 21, 2022



-0.006 mi VT-12 new alignment and length change due to Bridge #38 project (BETHEL - BHF 0241(38) - 10C216)

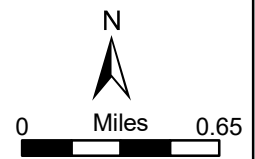
(State Highway VT-12 from 6.127 mi to 6.121 mi)

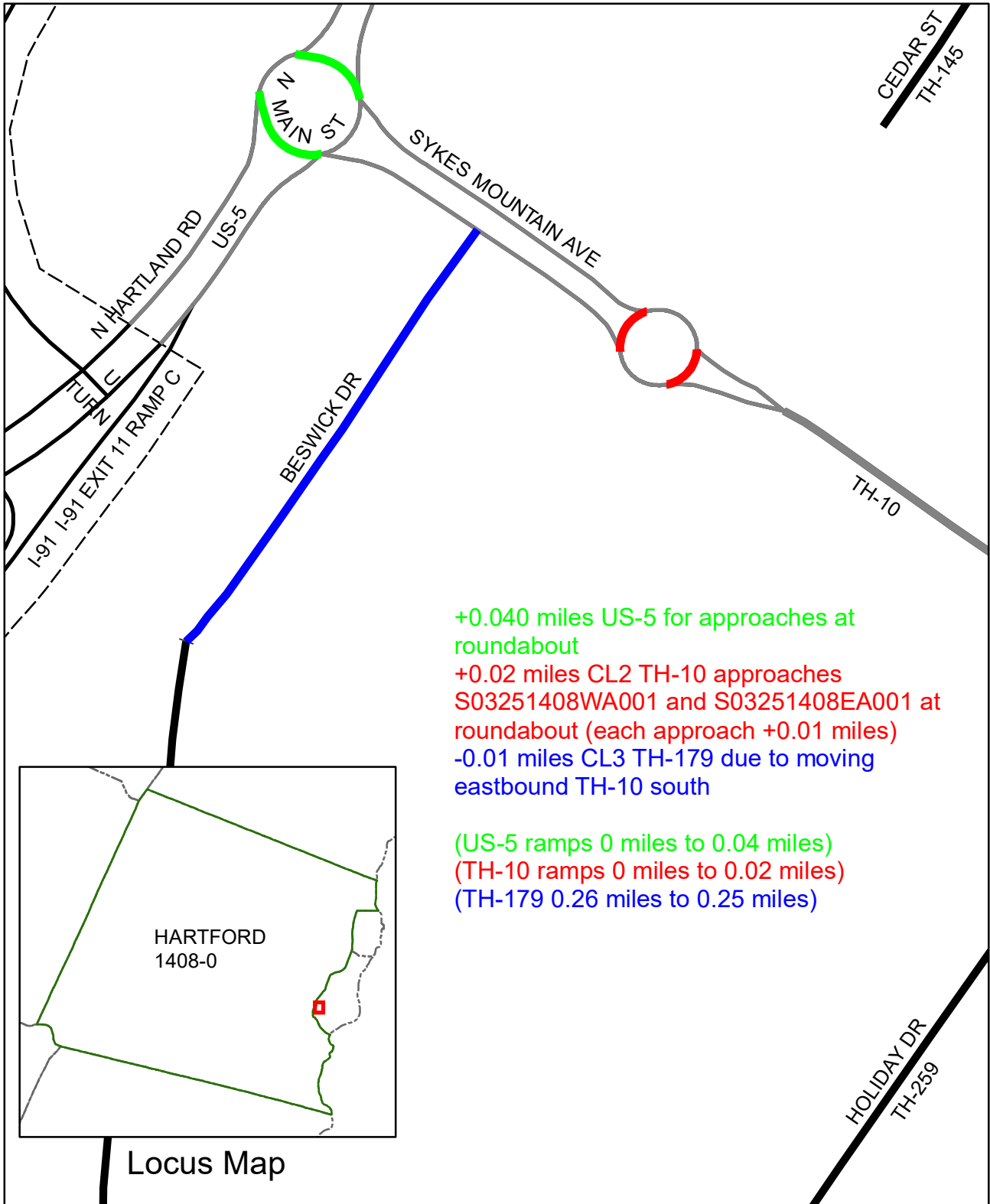


Mileage Certificate Changes
BETHEL

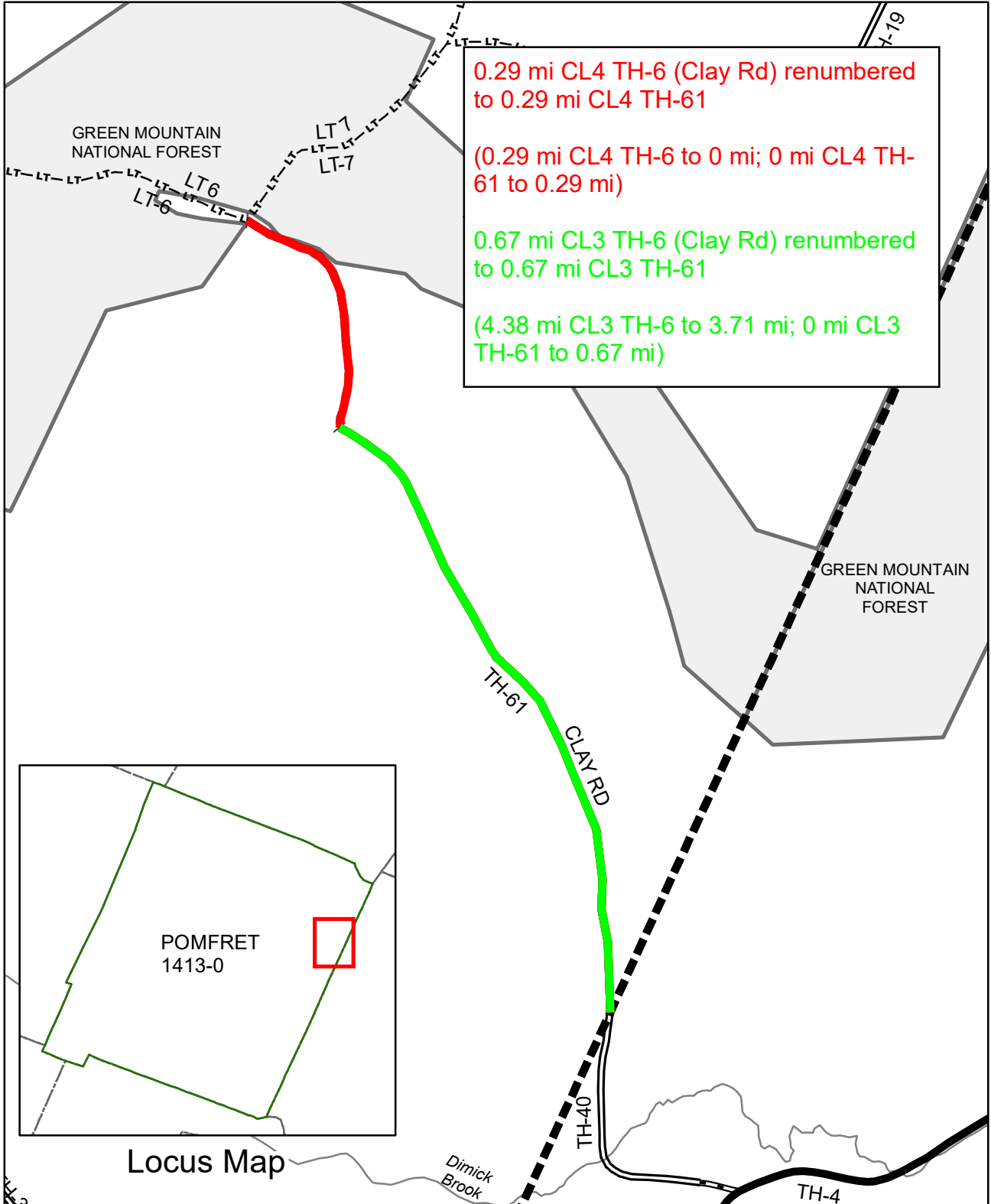
(CTUA:1404-0)
(CERTCODE:1404-0)

Mapping Section
Division of Policy and Planning
Vermont Agency of Transportation -- January 28, 2022





+0.040 miles US-5 for approaches at roundabout
 +0.02 miles CL2 TH-10 approaches S03251408WA001 and S03251408EA001 at roundabout (each approach +0.01 miles)
 -0.01 miles CL3 TH-179 due to moving eastbound TH-10 south
 (US-5 ramps 0 miles to 0.04 miles)
 (TH-10 ramps 0 miles to 0.02 miles)
 (TH-179 0.26 miles to 0.25 miles)



0.29 mi CL4 TH-6 (Clay Rd) renumbered to 0.29 mi CL4 TH-61

(0.29 mi CL4 TH-6 to 0 mi; 0 mi CL4 TH-61 to 0.29 mi)

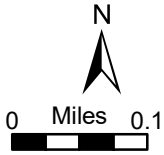
0.67 mi CL3 TH-6 (Clay Rd) renumbered to 0.67 mi CL3 TH-61

(4.38 mi CL3 TH-6 to 3.71 mi; 0 mi CL3 TH-61 to 0.67 mi)

**Mileage Certificate Changes
POMFRET**

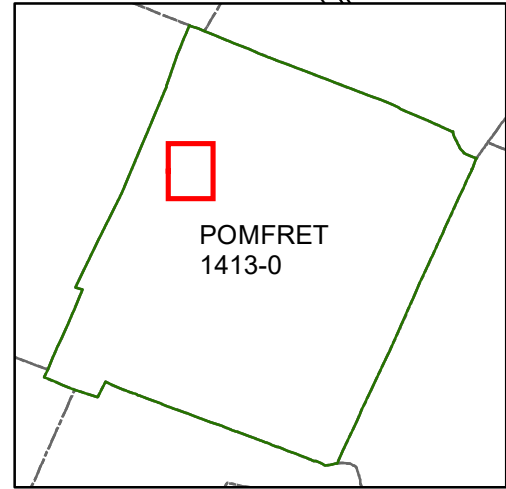
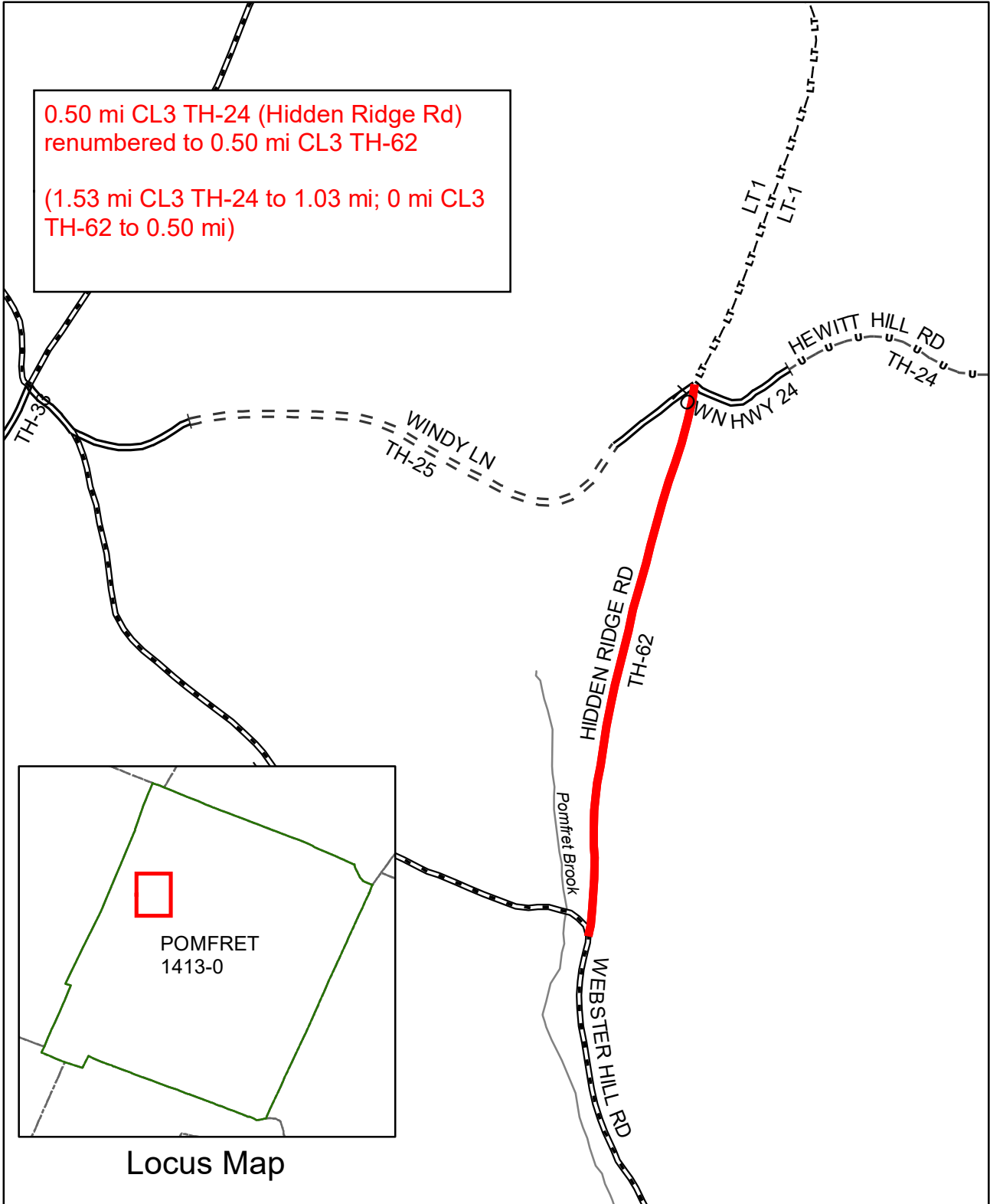
(CTUA:1413-0)
(CERTCODE:-1413-0)

Mapping Section
Division of Policy and Planning
Vermont Agency of Transportation -- March 21, 2022



0.50 mi CL3 TH-24 (Hidden Ridge Rd)
renumbered to 0.50 mi CL3 TH-62

(1.53 mi CL3 TH-24 to 1.03 mi; 0 mi CL3
TH-62 to 0.50 mi)

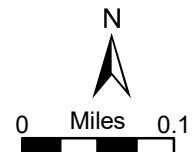


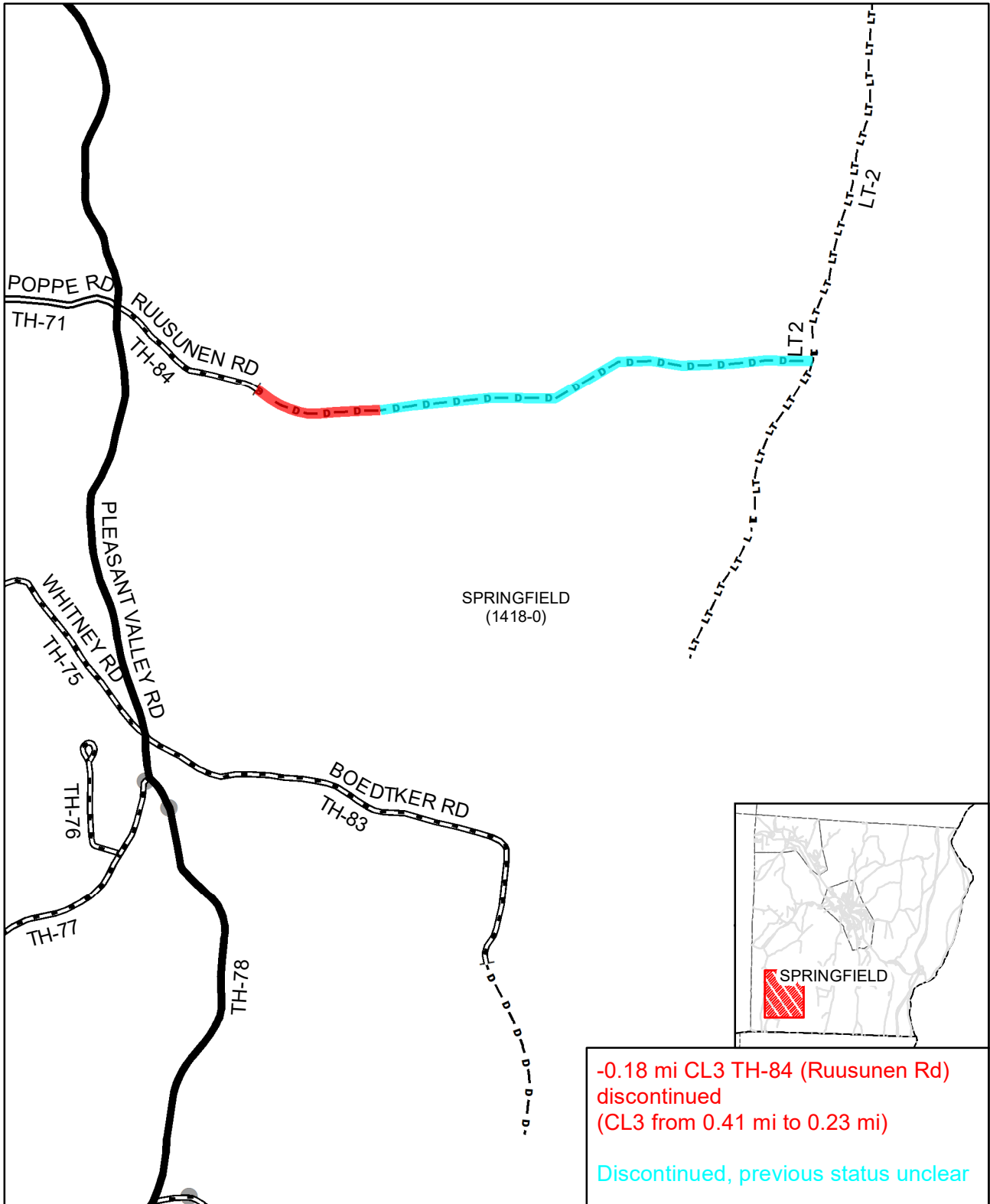
Locus Map

Mileage Certificate Changes POMFRET

(CTUA:1413-0)
(CERTCODE:-1413-0)

Mapping Section
Division of Policy and Planning
Vermont Agency of Transportation -- March 21, 2022



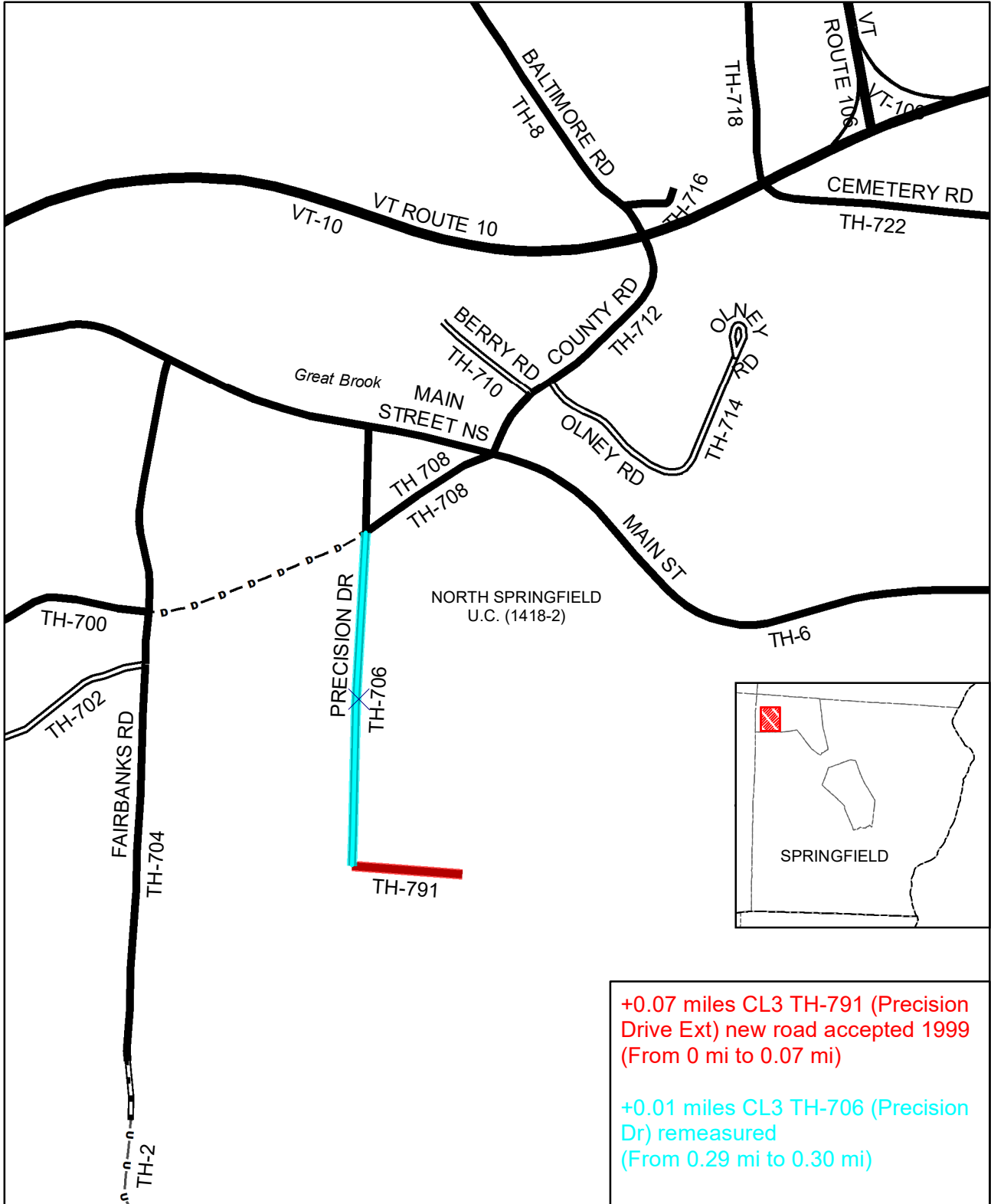


Mileage Certificate Changes 2022
SPRINGFIELD

Mapping Section
Division of Policy and Planning
Vermont Agency of Transportation -- March 25, 2022

(CTUA:1418-0)
(CERTCODE:1418-0)

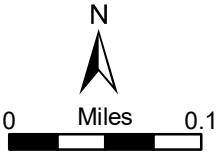


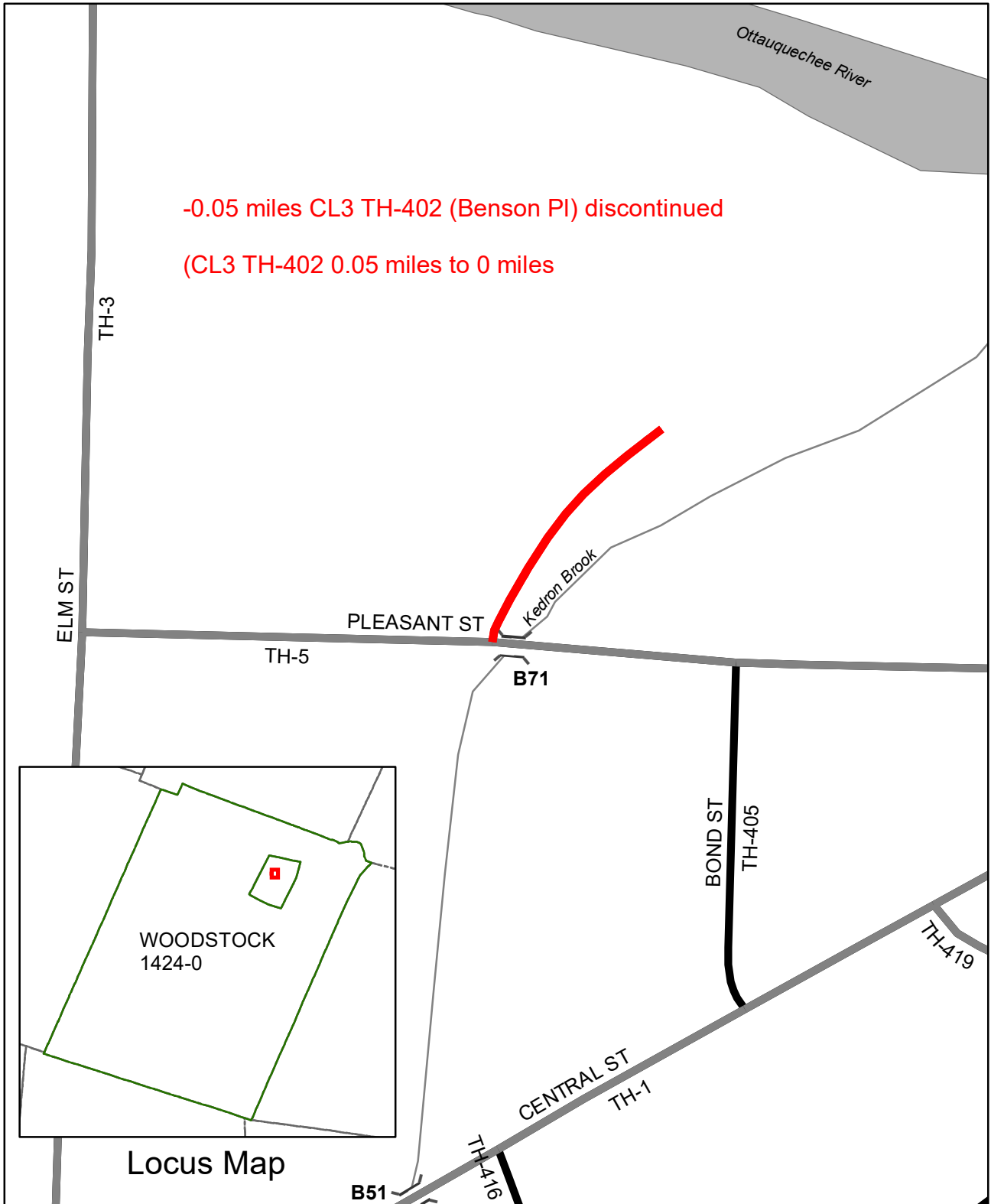


**Mileage Certificate Changes 2022
NORTH SPRINGFIELD U.C.**

Mapping Section
 Division of Policy and Planning
 Vermont Agency of Transportation -- March 14, 2022

(CTUA:1418-2)
 (CERTCODE:1418-0)





**Mileage Certificate Changes
WOODSTOCK VILLAGE**

(CTUA:1424-1)
(CERTCODE:-1424-1)

Mapping Section
Division of Policy and Planning
Vermont Agency of Transportation -- March 17, 2022

