

# Highway Changes Prompted by 2021 Mileage Certificates

# Vermont Agency of Transportation

VTrans\_notify\_rpt

Contact: Sara Moulton, GIS Professional III, Email: sara.moulton@vermont.gov

Friday, April 2, 2021

Report Location:

[https://vtransmaps.vermont.gov/Maps/Publications/MileageCertificates/MileageAnnualUpdates/MileageAnnualUpdates/2021\\_StateHwyChanges.pdf](https://vtransmaps.vermont.gov/Maps/Publications/MileageCertificates/MileageAnnualUpdates/MileageAnnualUpdates/2021_StateHwyChanges.pdf)

Town Highway Map Webpage: <https://vtrans.vermont.gov/planning/maps/town-maps>

(New "ancient" roads are listed under Reclassified/Remeasured)

<b>County</b>	<b>Town</b>	<b>New Highway Mileage</b>	<b>Reclassified/Remeasured</b>	<b>Discontinued Mileage</b>	<b>VTrans Notes</b>
BENNINGTON	STAMFORD		-0.04 mi CL3 TH-7 remeasured	-0.17 mi CL3 TH-7 discontinued	Off VT-100, CL3 TH-7 Old alignment discontinued, at MM = 2.595, north (left) side
CHITTENDEN	ESSEX		0.03 mi CL4 TH-60 (W Sleepy Hollow Rd) reclassified to CL3 (CL3 TH-60 from 1.20 mi to 1.23 mi, CL4 TH-60 from 1.95 mi to 1.92 mi)		Off VT-128: CL3 TH-60 (W Sleepy Hollow Rd) at MM = 1.879, east side
CHITTENDEN	SHELBURNE	+0.03 mi CL2 TH-13 (Webster Rd) approach mileage added (CL2 TH-13 ramp from 0.00 mi to 0.03 mi, total CL2 TH-13 from 0.35 mi to 0.38 mi)			Off US-7: CL2 TH-13 (Webster Rd) at MM 2.715, east side, approach mileage added

(New "ancient" roads are listed under Reclassified/Remeasured)

<i>County</i>	<i>Town</i>	<i>New Highway Mileage</i>	<i>Reclassified/Remeasured</i>	<i>Discontinued Mileage</i>	<i>VTrans Notes</i>
CHITTENDEN	WILLISTON	+0.68 mi CL3 TH-118 (Zephyr Rd) new road (CL3 TH-118 from 0.10 mi to 0.78 mi)	0.01 mi CL3 TH-75 (Chelsea Pl) reassigned to CL3 TH-131 (Dunmore Ln) (CL3 TH-131 Dumore Ln from 0.00 mi to 0.27 mi)		Off US-2: CL3 TH-133 (Holland Ln) at MM = 1.582, north side Off US-2: CL3 TH-118 (Zephyr Rd) at MM = 1.685, north side
		+0.26 mi CL3 TH-131 (Dunmore Ln) new road 0.01 mi CL3 TH-75 (Chelsea Pl) reassigned to CL3 TH-131 (Dunmore Ln) (CL3 TH-131 Dumore Ln from 0.00 mi to 0.27 mi)	(CL3 TH-75 Chelsea Pl from 0.38 mi to 0.37 mi)		
		+0.17 mi CL3 TH-132 (Seymour St) new road (CL3 TH-118 from 0.00 mi to 0.17 mi)			
		+0.49 mi CL3 TH-133 (Holland Ln) new road (CL3 TH-133 from 0.00mi to 0.49 mi)			
		+0.07 mi CL3 TH-134 (Stillwater Ln) new road (CL3 TH-134 from 0.00 mi to 0.07 mi)			
		+0.10 mi CL3 TH-135 (Market St) new road (CL3 TH-135 from 0.00 mi to 0.10 mi)			
		+0.12 mi CL3 TH-136 (Day Ln) new road (CL3 TH-136 from 0.00 mi to 0.12 mi)			
		+0.02 mi CL3 TH-137 (Center St) new road (CL3 TH-137 from 0.00 mi to 0.02 mi)			
		+0.12 mi CL3 TH-138 (Madison Dr) new road (CL3 TH-138 from 0.00 mi to 0.12 mi)			
		+0.08 mi CL3 TH-139 (Jakes Way) new road (CL3 TH-139 from 0.00 mi to 0.08 mi)			

(New "ancient" roads are listed under Reclassified/Remeasured)

<i>County</i>	<i>Town</i>	<i>New Highway Mileage</i>	<i>Reclassified/Remeasured</i>	<i>Discontinued Mileage</i>	<i>VTrans Notes</i>
FRANKLIN	ENOSBURGH		0.30 miles of CL4 TH-8 (Boston Post Rd) reclassified as Legal Trail (LT-3) (CL4 TH-8 from 0.30 miles to 0.00 miles, LT-3 from 0.00 miles to 0.30 miles)	-0.30 mi CL4 TH-28 discontinued (CL4 TH-28 from 0.30 miles to 0.00 miles)	Off VT-105: CL4 TH-8 (Boston Post Rd) reclassified as Legal Trail (LT-3), at MM 3.608, north side
			0.38 miles of CL3 TH-17 reclassified as Legal Trail (LT-4), Segment remeasured to 0.37 miles. (CL3 TH-17 from 0.62 miles to 0.24 miles, LT-4 from 0.00 miles to 0.37 miles)	-0.10 mi CL4 TH-47 discontinued (CL4 TH-47 from 0.10 miles to 0.00 miles)	Off VT-108: CL4 TH-49 (Hull Farm Rd) reclassified as Legal Trail (LT-9), at MM 0.007, west side
			0.65 miles of CL4 TH-17 reclassified as Legal Trail (LT-4) (LT-4 from 0.37 miles to 1.02 miles)		
			0.70 miles of CL4 TH-26 (McGowan Rd) reclassified as Legal Trail (LT-5) (CL4 TH-26 from 0.70 miles to 0.00 miles, LT-5 from 0.00 miles to 0.70 miles)		
			0.10 miles of CL4 TH-36 (Deer Run Ln) reclassified as Legal Trail (LT-6) (CL4 TH-36 from 0.10 miles to 0.00 miles, LT-6 from 0.00 miles to 0.10 miles)		
			0.85 miles of CL4 TH-36 (Hidden Heights) reclassified as Legal Trail (LT-7) (CL4 TH-36 from 0.85 miles to 0.00 miles, LT-7 from 0.00 miles to 0.85 miles)		
			0.40 miles of CL4 TH-37 reclassified as Legal Trail (LT-2) (CL4 TH-37 from 0.40 miles to 0.00 miles, LT-2 from 0.25 miles to 0.65 miles)		
			0.65 miles of CL4 TH-45 (Bluto Rd) reclassified as Legal Trail (LT-8) (CL4 TH-45 from 0.65 miles to 0.00 miles, LT-8 from 0.00 miles to 0.65 miles)		
			0.06 miles of CL4 TH-49 (Hull Farm Rd) reclassified as Legal Trail (LT-9)		

(New "ancient" roads are listed under Reclassified/Remeasured)

<i>County</i>	<i>Town</i>	<i>New Highway Mileage</i>	<i>Reclassified/Remeasured</i>	<i>Discontinued Mileage</i>	<i>VTrans Notes</i>
			(CL4 TH-37 from 0.40 miles to 0.00 miles, LT-2 from 0.25 miles to 0.65 miles)		
FRANKLIN	HIGHGATE		-0.03 mi CL2 TH-4 (Machia Rd) due to B25 replacement, realignment, and remeasurement, project BO 1448(43) PIN - 98J378 (CL2 TH-4 from 1.75 miles to 1.72 miles.)  +0.03 mi CL4 TH-48 (Pine Plains Rd) due to B25 project BO 1448(43) PIN - 98J378 (CL4 TH-48 from 0.35 miles to 0.38 miles.)		Off VT-78: CL2 TH-4 (Machia Rd) in East Highgate at MM 6.765, west side
LAMOILLE	MORRISTOWN	+0.24 mi CL3 Provisional TH-552 (Pope Meadow Dr) new road (CL3 TH-552 from 0.00 mi to 0.24 mi)	-0.012 mi State Highway VT-15A (Park St) new bridge (B1) and realignment, project: BRS0240(3) PIN: 78f329 (State Highway VT-15A from 1.464 mi to 1.452 mi)  -0.03 mi CL2 TH-4 (Randolph Rd) approach S07460807NA001 removed (CL2 TH-4 approach from 0.03 mi to 0.00 mi)		VT-15A (Park St) new bridge (B1) and realignment project: BRS0240(3) PIN: 78f329, MM 1.309 to MM 1.812
LAMOILLE	MORRISTOWN	+0.24 mi CL3 Provisional TH-552 (Pope Meadow Dr) new road (CL3 TH-552 from 0.00 mi to 0.24 mi)	-0.012 mi State Highway VT-15A (Park St) new bridge (B1) and realignment, project: BRS0240(3) PIN: 78f329 (State Highway VT-15A from 1.464 mi to 1.452 mi)  -0.03 mi CL2 TH-4 (Randolph Rd) approach S07460807NA001 removed (CL2 TH-4 approach from 0.03 mi to 0.00 mi)		VT-15A (Park St) new bridge (B1) and realignment, project: BRS0240(3) PIN: 78f329, MM 1.309 to MM 1.812
LAMOILLE	STOWE		-0.04 mi CL2 TH-2 (Randolph Rd) due to new intersection with VT-100 - realignment and remeasurement, project STP PS19 (3) PIN 16V115 (CL2 TH-2 from 0.65 miles to 0.61 miles.)		Off VT-100: CL2 TH-2 (Randolph Rd) at MM 6.398, east side - new intersection with VT-100 - realignment and remeasurement, project MORRISTOWN - STOWE - STP PS19 (3) PIN 16V115

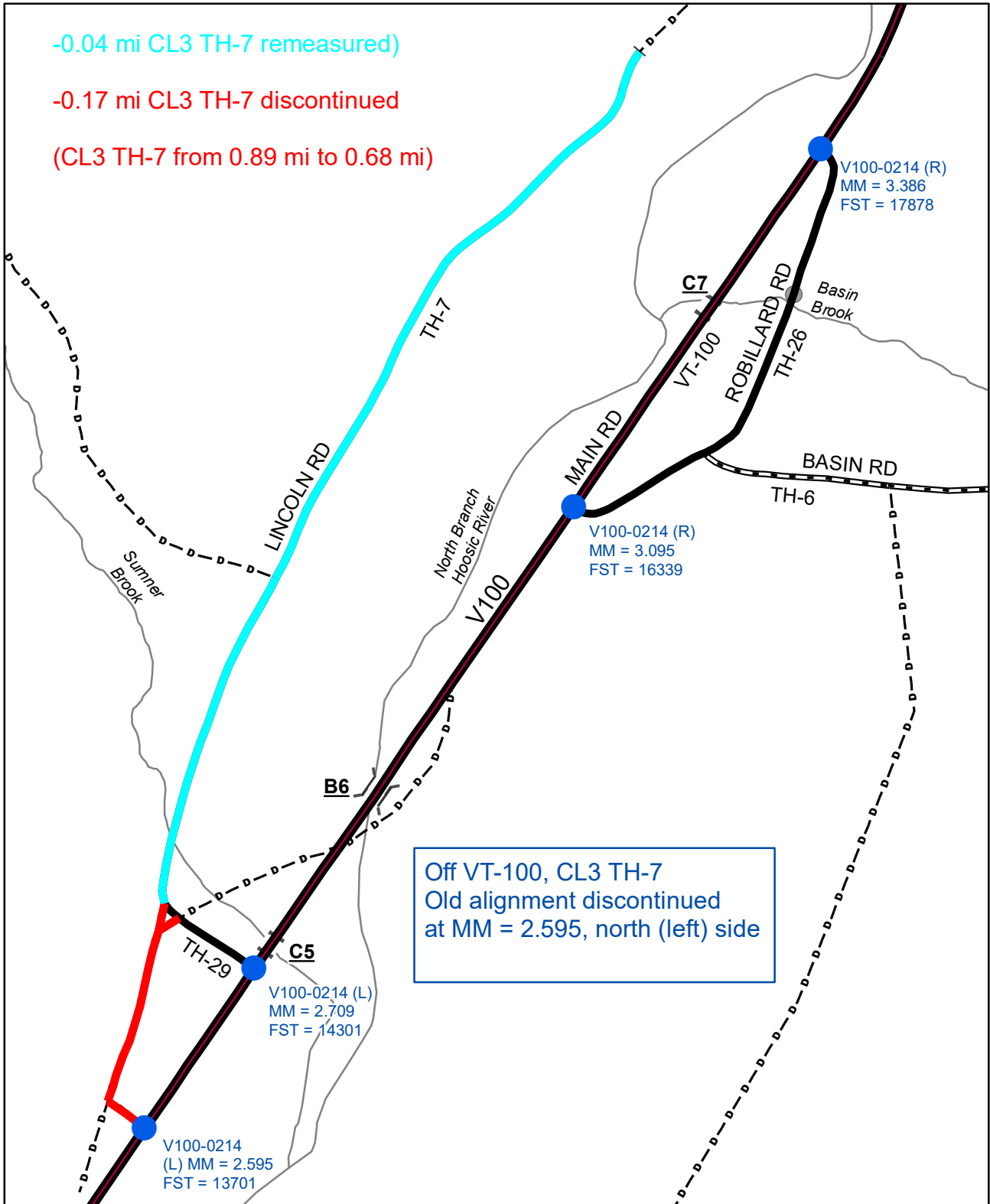
(New "ancient" roads are listed under Reclassified/Remeasured)

<i>County</i>	<i>Town</i>	<i>New Highway Mileage</i>	<i>Reclassified/Remeasured</i>	<i>Discontinued Mileage</i>	<i>VTrans Notes</i>
ORANGE	BROOKFIELD		Portion of VT-14 named as The Major Ira Day Memorial Highway from VT-65 in Brookfield to CL2 TH-3 Chelsea Rd in Williamstown (no change in mileage)		Portion of VT-14 named as The Major Ira Day Memorial Highway from VT-65 to CL2 TH-3 Chelsea Rd (no change in mileage), in Brookfield from MM 3.649 to MM 6.677, in Williamstown from MM 0.000 to MM 3.384
ORANGE	WILLIAMSTOWN		Portion of VT-14 named as The Major Ira Day Memorial Highway from VT-65 in Brookfield to CL2 TH-3 Chelsea Rd in Williamstown (no change in mileage)		Portion of VT-14 named as The Major Ira Day Memorial Highway from VT-65 to CL2 TH-3 Chelsea Rd (no change in mileage), in Brookfield from MM 3.649 to MM 6.677, in Williamstown from MM 0.000 to MM 3.384
ORLEANS	DERBY		-0.038 mi I-91 Exit 28 ramp D partially removed and spur mileage reassigned to ramp (Ramp D from 0.234 mi to 0.214 mi, Spur D from 0.018 to 0.000 mi reassigned as end of Ramp D)		I-91 Exit 28 Ramp D - Y eliminated at US-5 intersection and reassignment of Spur D to Ramp D
ORLEANS	ORLEANS VILLAGE		-0.003 mi CL1 TH-1 (VT-58) New alignment of B10 due to project - BF 0310(7) (from 0.558 mi to 0.555 mi)  -0.042 mi CL2 TH-2 (Memorial Square / Maple St) realignment (from 0.550 mi to 0.508 mi)		New location for B10 - project BF 0310(7) PIN 13j084 and realignment of CL1 TH-1 and CL2 TH-2
ORLEANS	TROY	+0.25 mi CL3 TH-47 (Village Overlook Dr) (from 0.00 mi to 0.25 mi)			Off VT-101: CL3 TH-47 (Village Overlook Dr) at MM 0.347, east side
WASHINGTON	WATERBURY		-0.183 mi I-89 Exit 10 Ramp E removed (from 0.183 miles to 0.000 miles)		Ramp E (I089-0000SR010E) at Exit 10 removed Off I-89 S at MM 63.69 Off VT-100 at MM 0.249 east side

(New "ancient" roads are listed under Reclassified/Remeasured)

<i>County</i>	<i>Town</i>	<i>New Highway Mileage</i>	<i>Reclassified/Remeasured</i>	<i>Discontinued Mileage</i>	<i>VTrans Notes</i>
WINDHAM	WHITINGHAM	+0.01 miles CL3 TH-72 (Municipal Center Rd) added.	0.33 miles of CL4 TH-37 (Head of Pond Rd) reclassified to CL3 TH-37. (CL4 TH-37 from 1.16 miles to 0.83 miles; CL3 TH-37 from 0.00 miles to 0.33 miles.)	-0.08 miles of CL3 TH-46 (Sprague Brook Rd) discontinued. (CL3 TH-46 0.08 miles to 0.00 miles)	Off VT-100: CL3 TH-72 (Municipal Center Rd) in Jacksonville at MM 7.796, west side Off VT-112 CL3 TH-46 (Sprague Brook Rd) at MM 0.529, west side, discontinued.
WINDHAM	WILMINGTON		+0.02 mi CL2 TH-2 (E Dover Rd) approach mileage added (CL2 TH-2 from 0.92 mi to 0.94 mi)		Off VT-100: CL2 approach mileage added (E Dover Rd) at MM 6.396, east side
WINDSOR	CHESTER		+0.070 mi VT-10 approach mileage added at VT-103 (VT-10 (V010-WA001) from 0.00 mi to 0.07 mi)	-0.14 mi CL3 TH-95 (Lovell Rd) discontinued (CL3 TH-95 from 0.14 mi to 0.00 mi)	Off VT-103: VT-10 (V010-WA001) approach mileage added at MM 7.72, east side Off VT-10 at MM 0.044, west side

-0.04 mi CL3 TH-7 remeasured)  
 -0.17 mi CL3 TH-7 discontinued  
 (CL3 TH-7 from 0.89 mi to 0.68 mi)



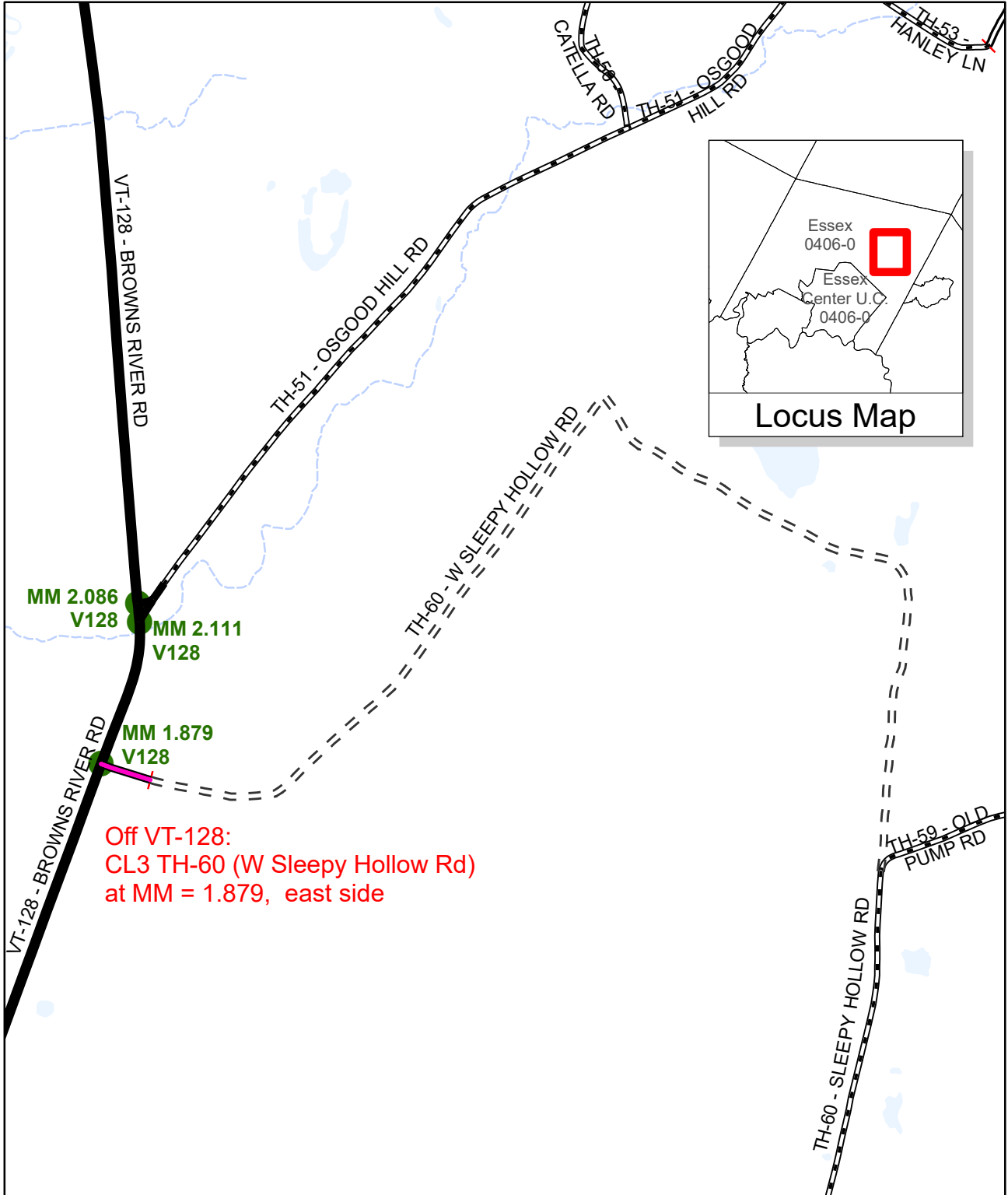
Off VT-100, CL3 TH-7  
 Old alignment discontinued  
 at MM = 2.595, north (left) side

**Mileage Certificate Changes**  
**STAMFORD**

(CTUA:0214-0)  
 (CERTCODE:0214-0)

Mapping Section  
 Division of Policy and Planning  
 Vermont Agency of Transportation -- March 10, 2021





Off VT-128:  
 CL3 TH-60 (W Sleepy Hollow Rd)  
 at MM = 1.879, east side

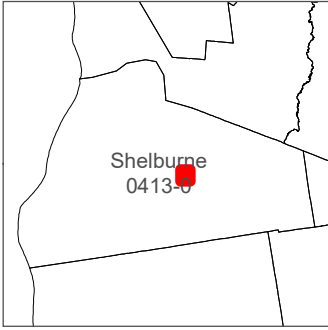
**Mileage Certificate Change 2021**

**ESSEX**  
 (CERTCODE: 0406-0)

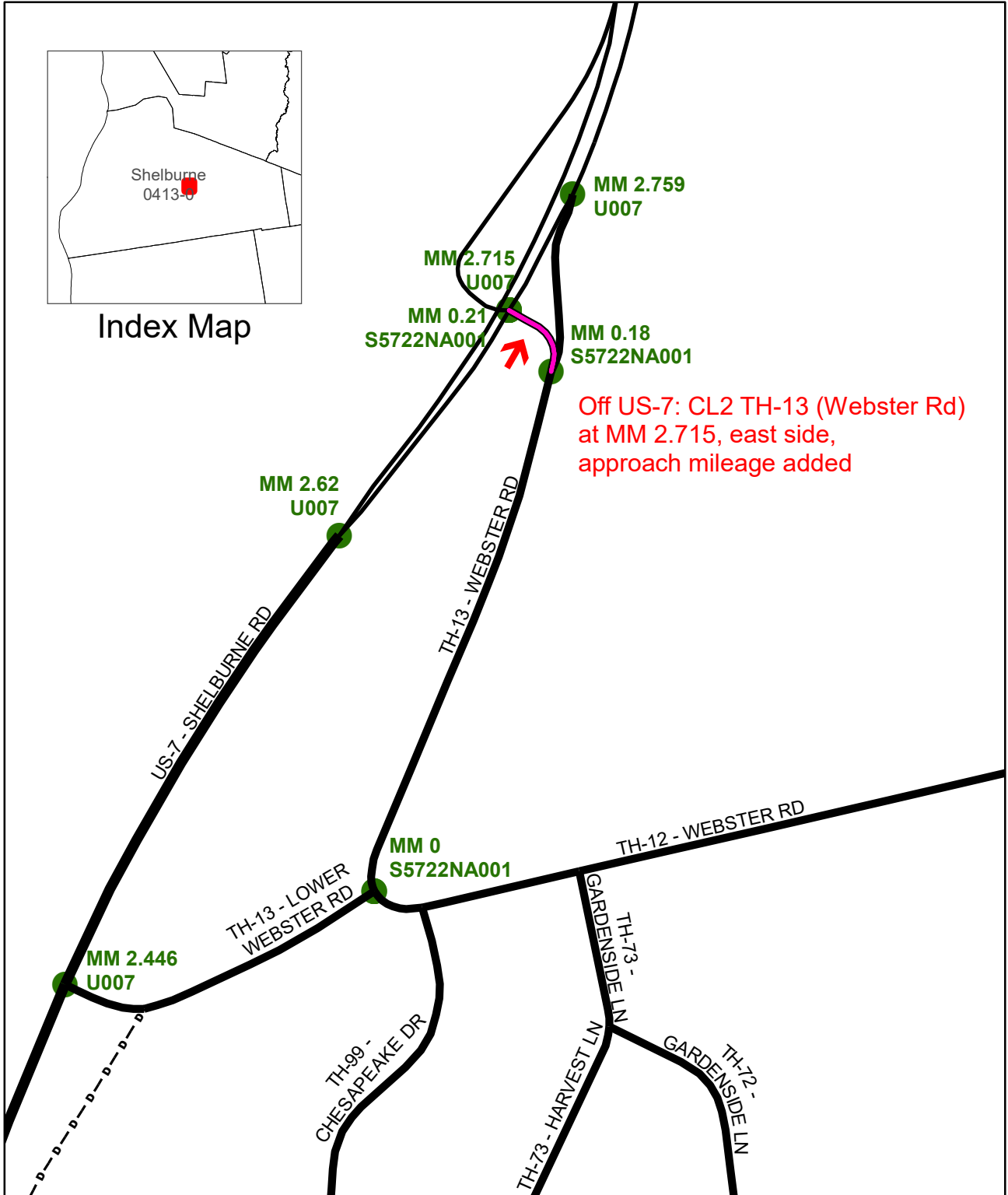
Mapping Section  
 Division of Policy, Planning and Intermodal Development  
 Vermont Agency of Transportation -- March 2021







Index Map

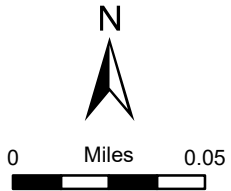


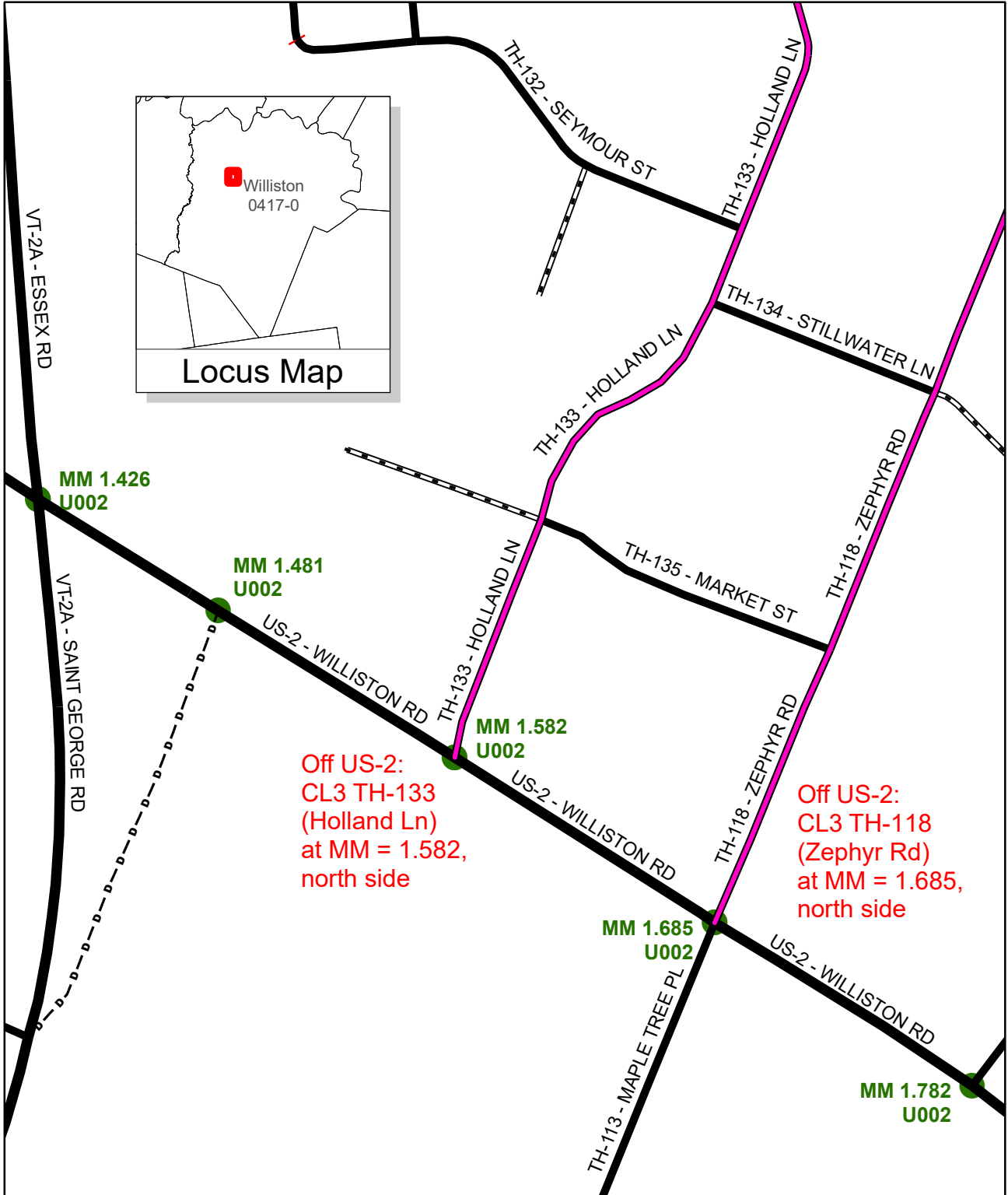
Off US-7: CL2 TH-13 (Webster Rd) at MM 2.715, east side, approach mileage added

### Mileage Certificate Change 2021 SHELBURNE

(CERTCODE: 0413-0)

Mapping Section  
Division of Policy, Planning and Intermodal Development  
Vermont Agency of Transportation -- February 2021

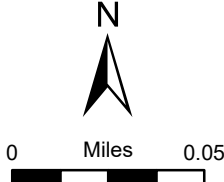


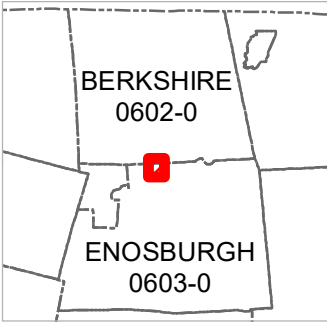
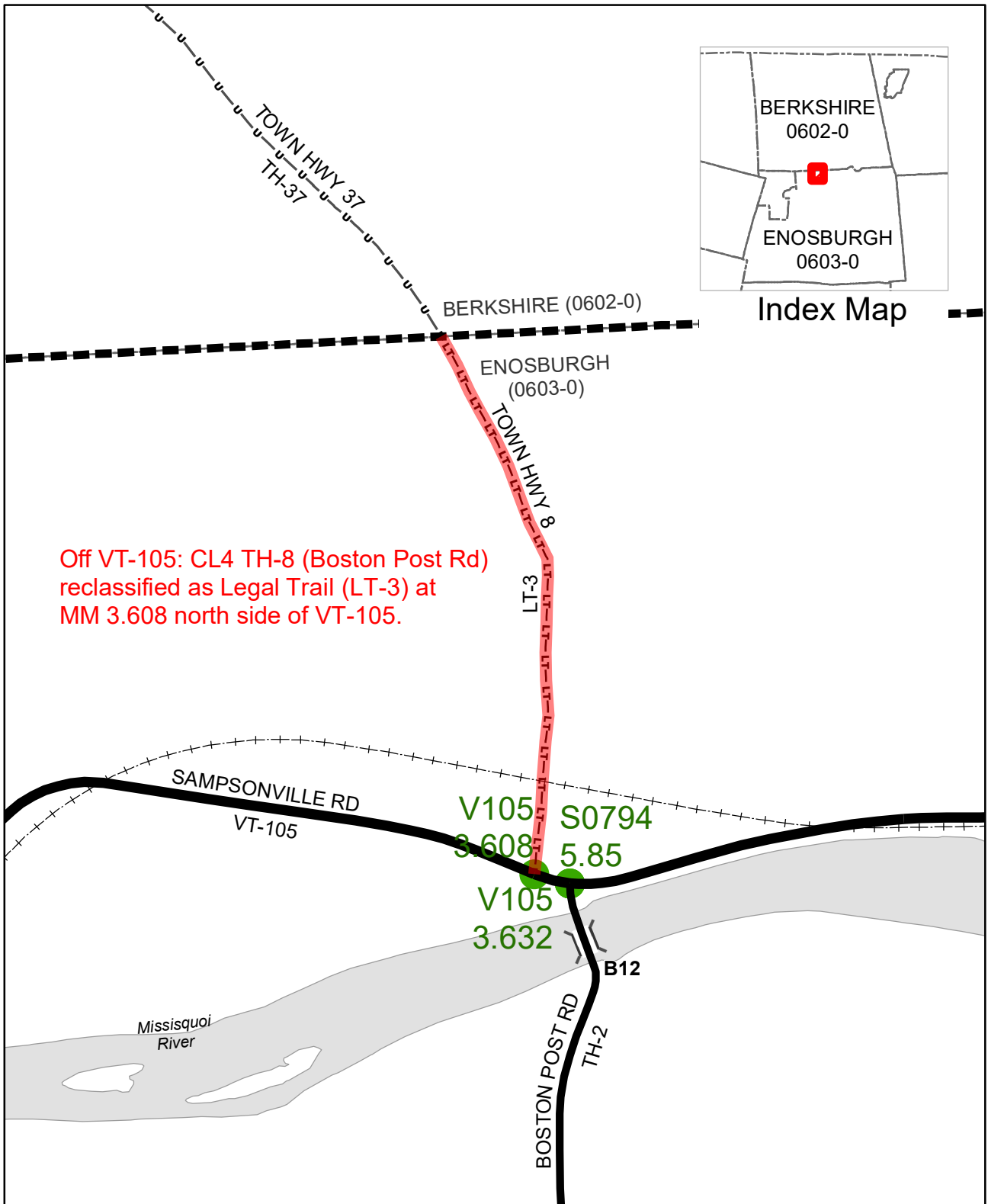


**Mileage Certificate Change 2021**  
**WILLISTON**

(CERTCODE: 0417-0)

Mapping Section  
 Division of Policy, Planning and Intermodal Development  
 Vermont Agency of Transportation -- March 2021



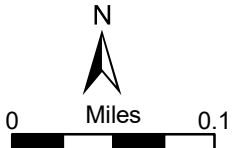


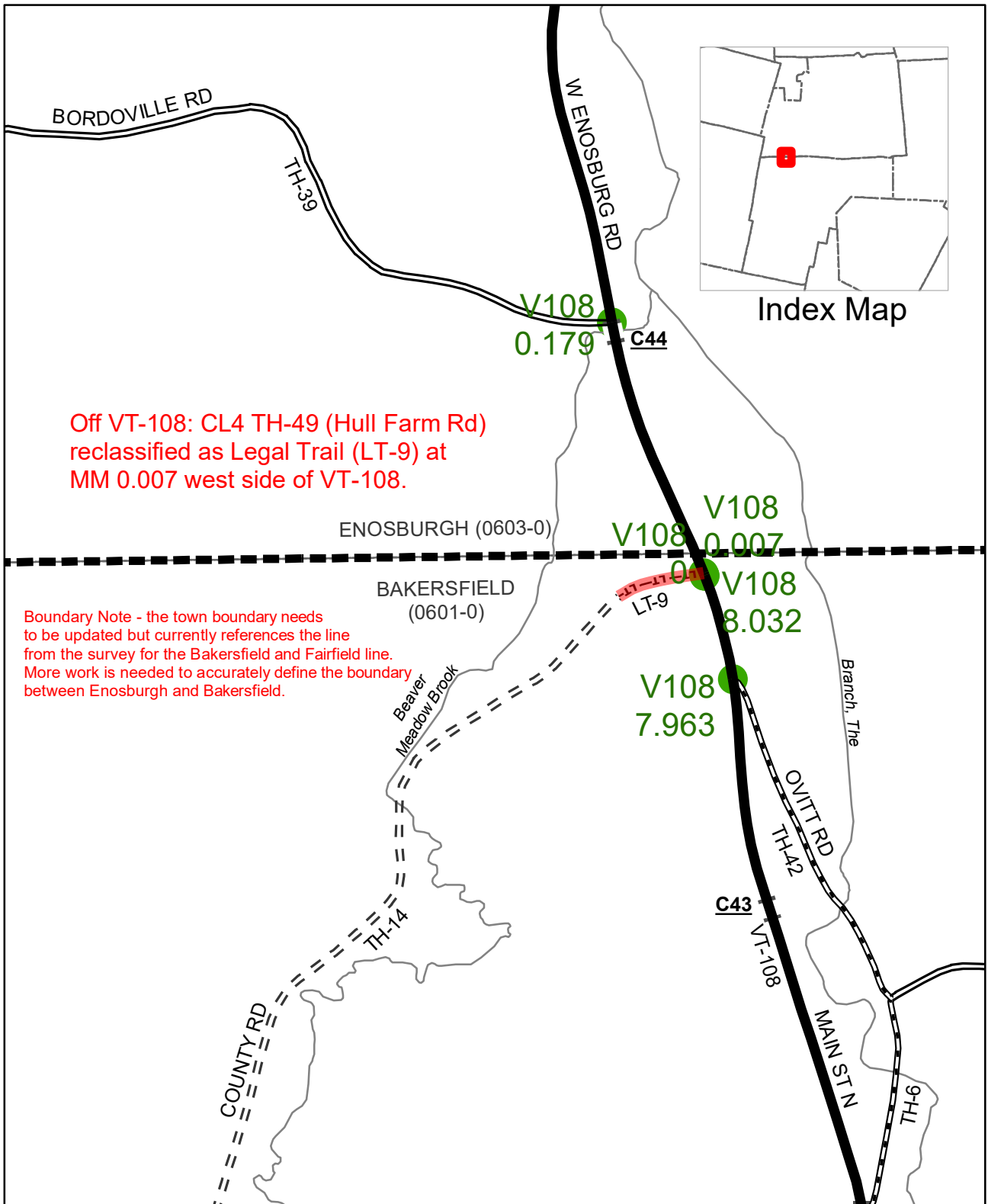
Index Map

**Mileage Certificate Changes 2021**  
**ENOSBURGH**

(CTUA: 0603-0)

Mapping Section  
 Division of Policy and Planning  
 Vermont Agency of Transportation -- March 11, 2021





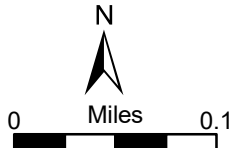
Off VT-108: CL4 TH-49 (Hull Farm Rd)  
reclassified as Legal Trail (LT-9) at  
MM 0.007 west side of VT-108.

Boundary Note - the town boundary needs  
to be updated but currently references the line  
from the survey for the Bakersfield and Fairfield line.  
More work is needed to accurately define the boundary  
between Enosburgh and Bakersfield.

**Mileage Certificate Changes 2021**  
**ENOSBURGH**

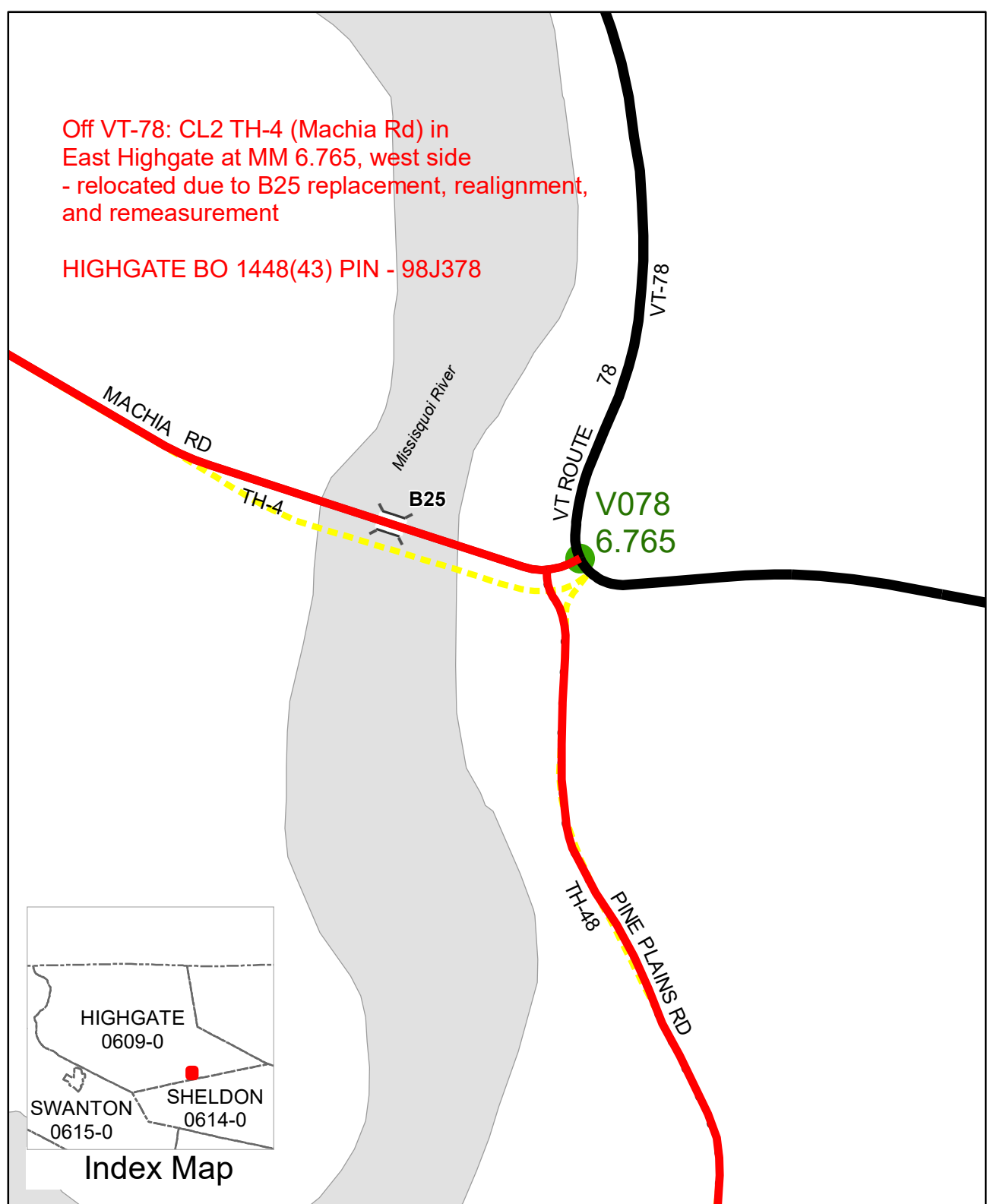
(CTUA: 0603-0)

Mapping Section  
Division of Policy and Planning  
Vermont Agency of Transportation -- March 11, 2021



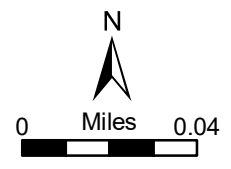
Off VT-78: CL2 TH-4 (Machia Rd) in  
East Highgate at MM 6.765, west side  
- relocated due to B25 replacement, realignment,  
and remeasurement

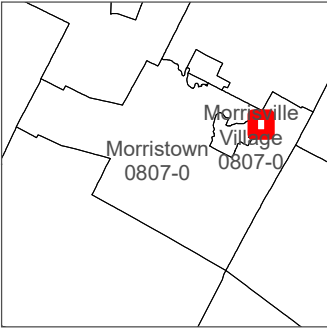
HIGHGATE BO 1448(43) PIN - 98J378



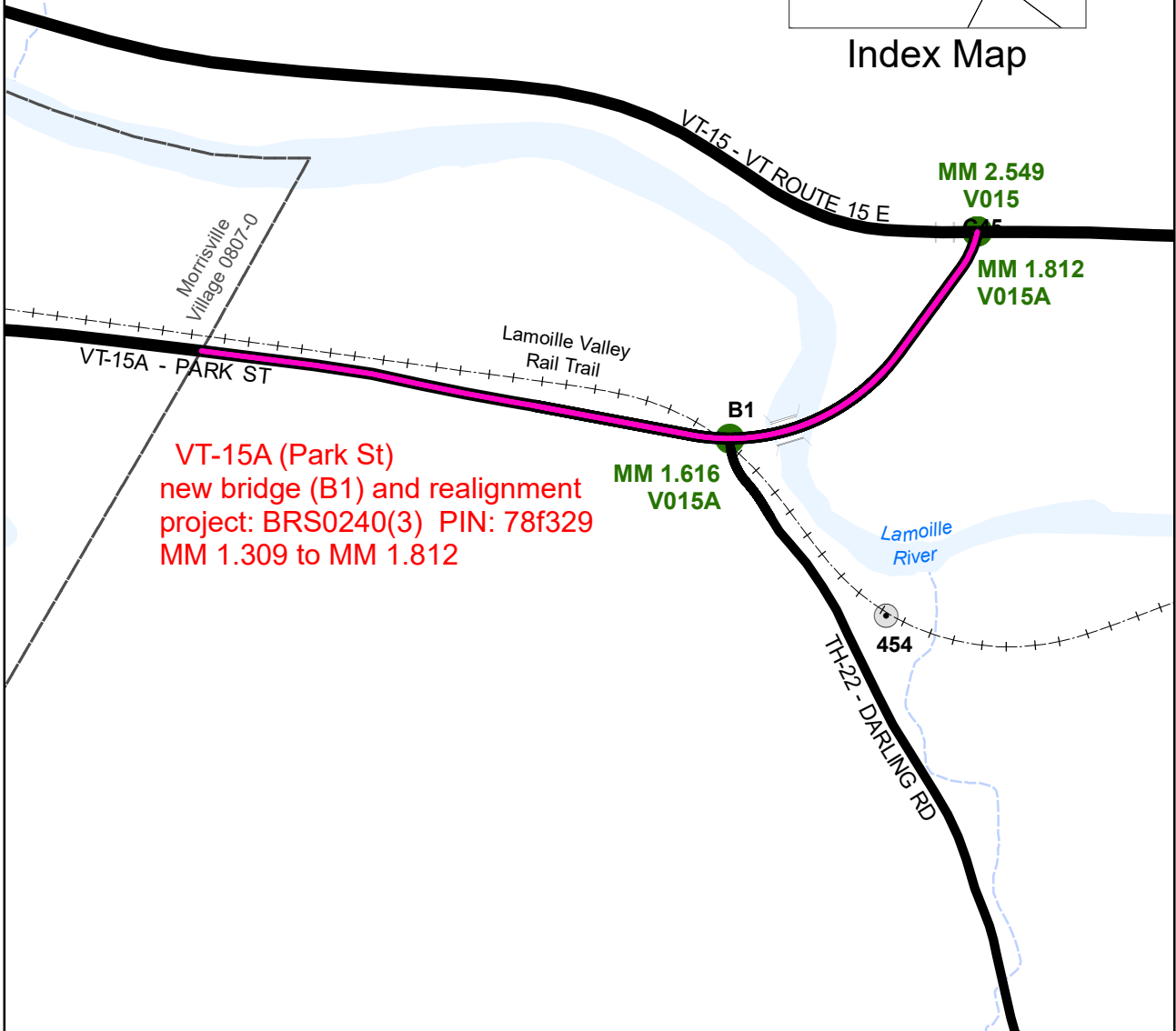
**Mileage Certificate Changes 2021**  
**HIGHGATE**  
(CTUA: 0609-0)

Mapping Section  
Division of Policy and Planning  
Vermont Agency of Transportation -- February 18, 2021





Index Map

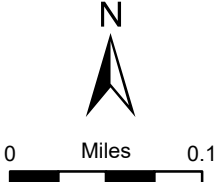


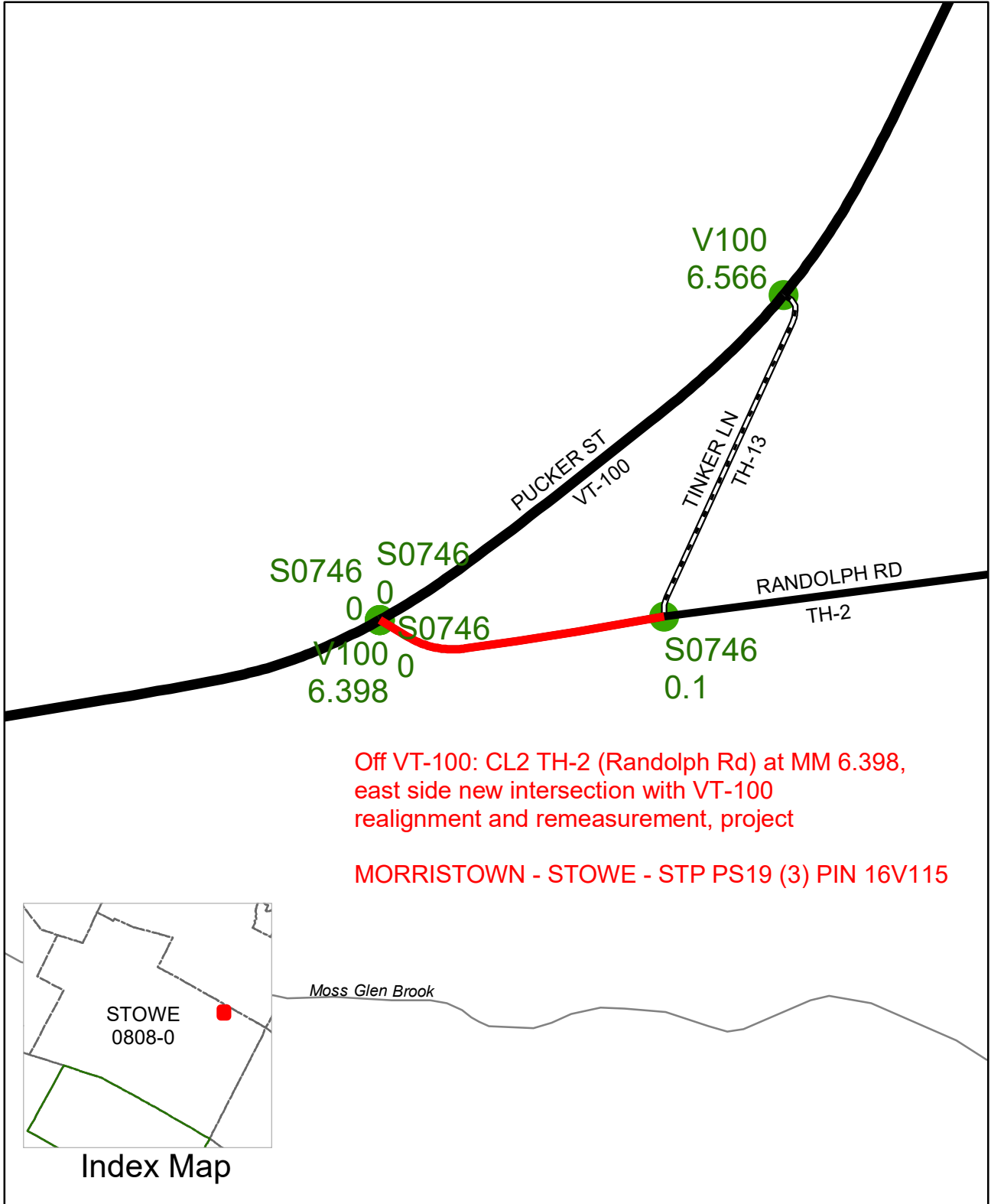
VT-15A (Park St)  
new bridge (B1) and realignment  
project: BRS0240(3) PIN: 78f329  
MM 1.309 to MM 1.812

### Mileage Certificate Change 2021 MORRISTOWN

(CERTCODE: 0807-0)

Mapping Section  
Division of Policy, Planning and Intermodal Development  
Vermont Agency of Transportation -- March 2021



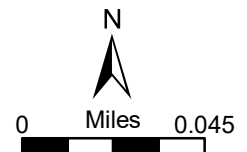


**Mileage Certificate Changes 2021**

**STOWE**

(CTUA: 0808-0)

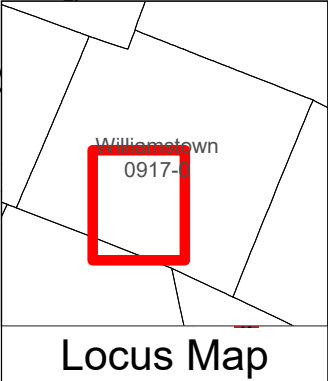
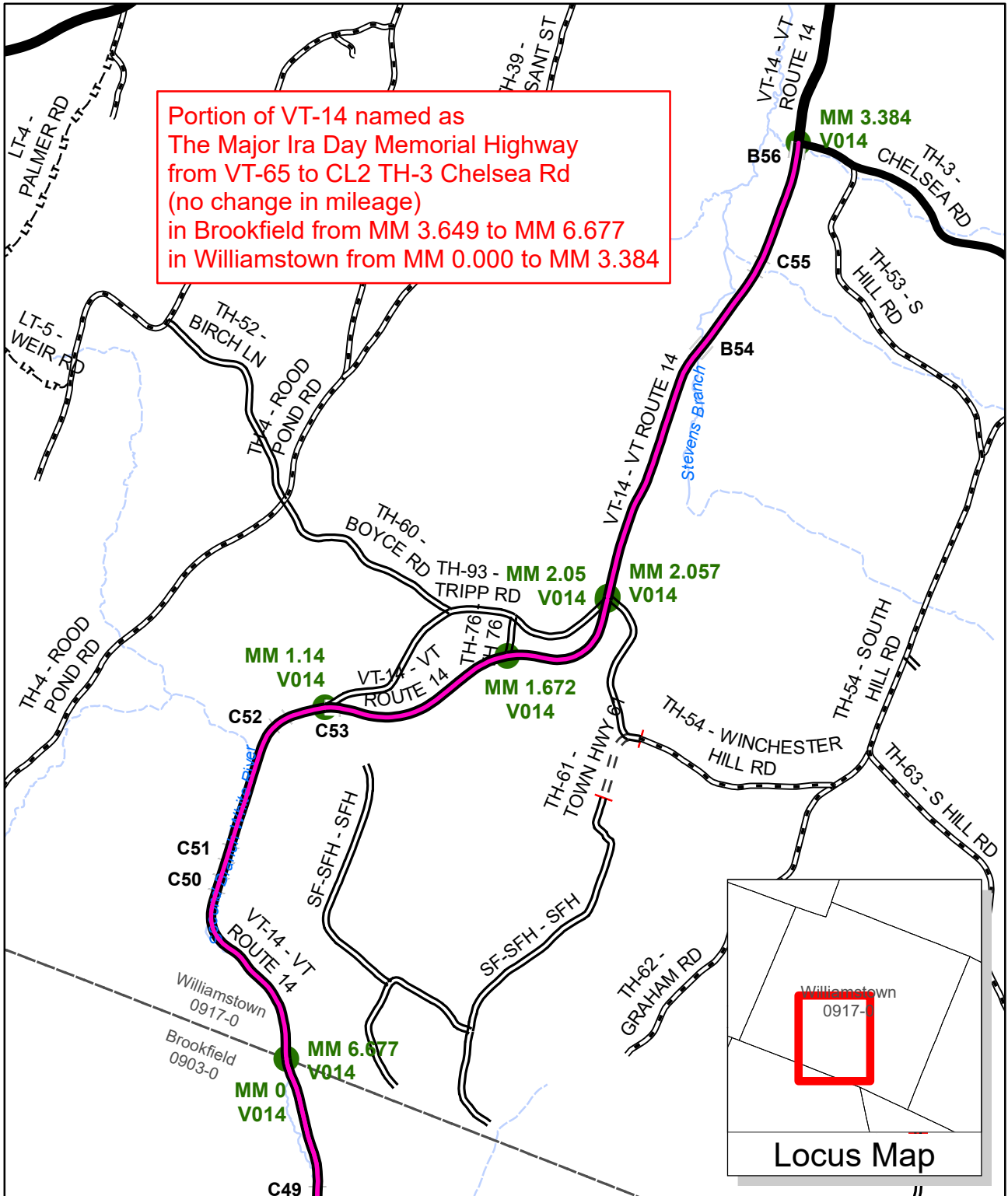
Mapping Section  
 Division of Policy and Planning  
 Vermont Agency of Transportation -- February 23, 2021







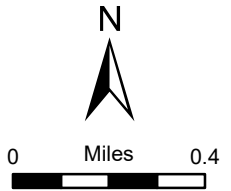
Portion of VT-14 named as  
**The Major Ira Day Memorial Highway**  
 from VT-65 to CL2 TH-3 Chelsea Rd  
 (no change in mileage)  
 in Brookfield from MM 3.649 to MM 6.677  
 in Williamstown from MM 0.000 to MM 3.384

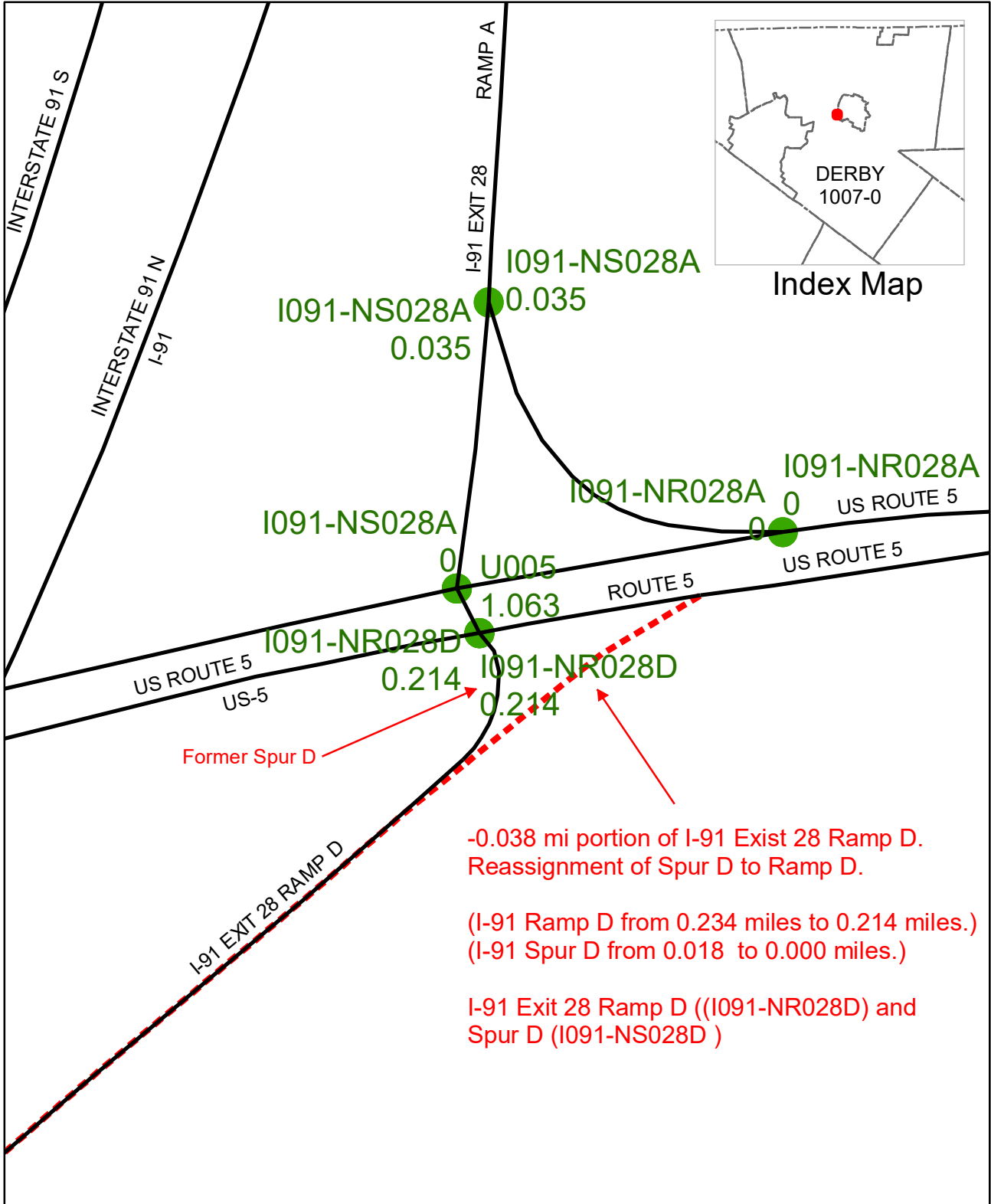


**Mileage Certificate Change 2021**  
**WILLIAMSTOWN**

(CERTCODE: 0917-0)

Mapping Section  
 Division of Policy, Planning and Intermodal Development  
 Vermont Agency of Transportation -- April 2021





Former Spur D

-0.038 mi portion of I-91 Exist 28 Ramp D.  
Reassignment of Spur D to Ramp D.

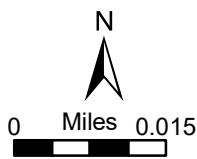
(I-91 Ramp D from 0.234 miles to 0.214 miles.)  
(I-91 Spur D from 0.018 to 0.000 miles.)

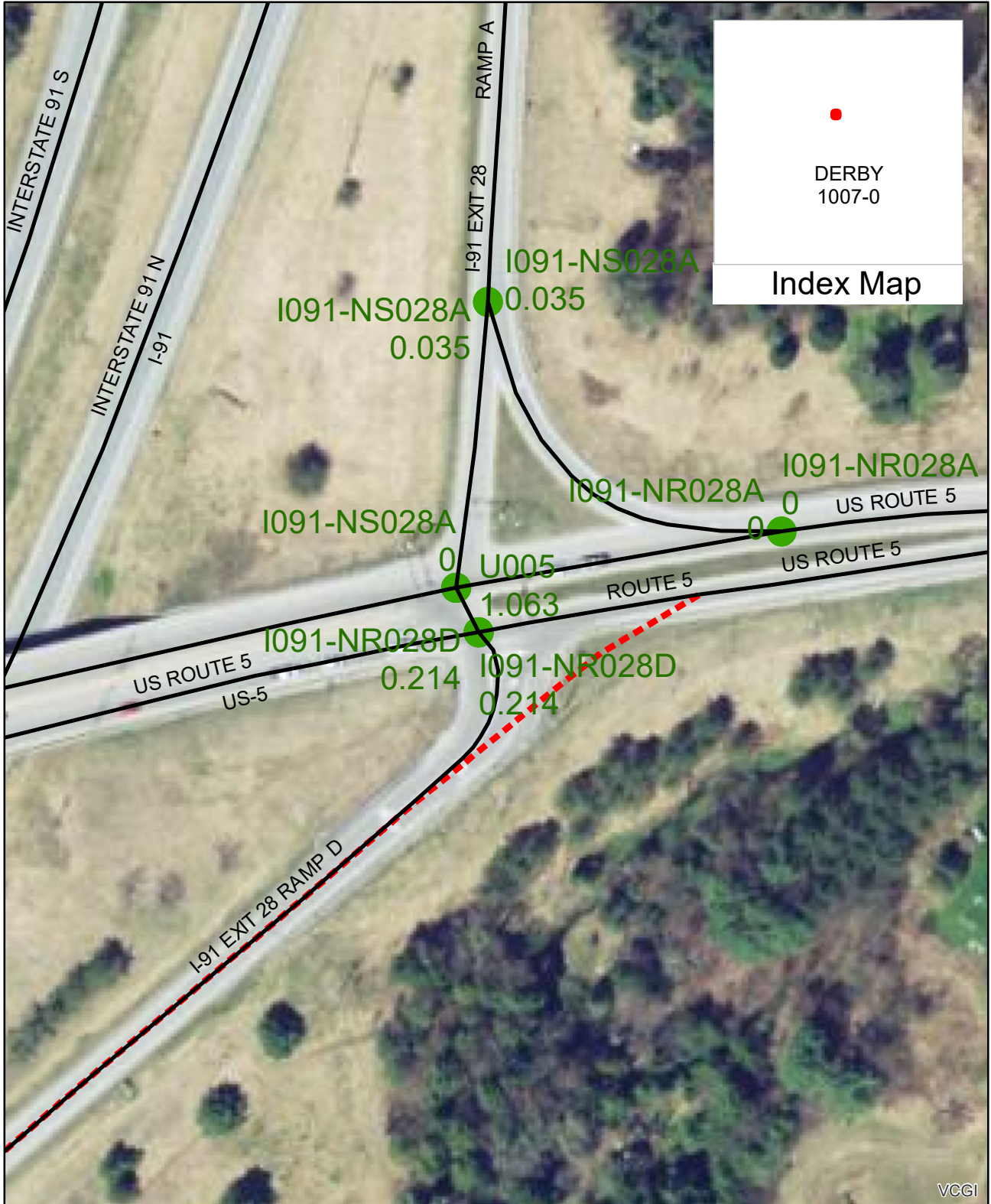
I-91 Exit 28 Ramp D ((I091-NR028D) and  
Spur D (I091-NS028D )

**Mileage Certificate Changes 2021**

**DERBY**  
(CTUA: 1007-0)

Mapping Section  
Division of Policy and Planning  
Vermont Agency of Transportation -- March 5, 2021



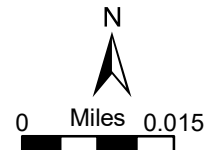


**Mileage Certificate Changes 2021**

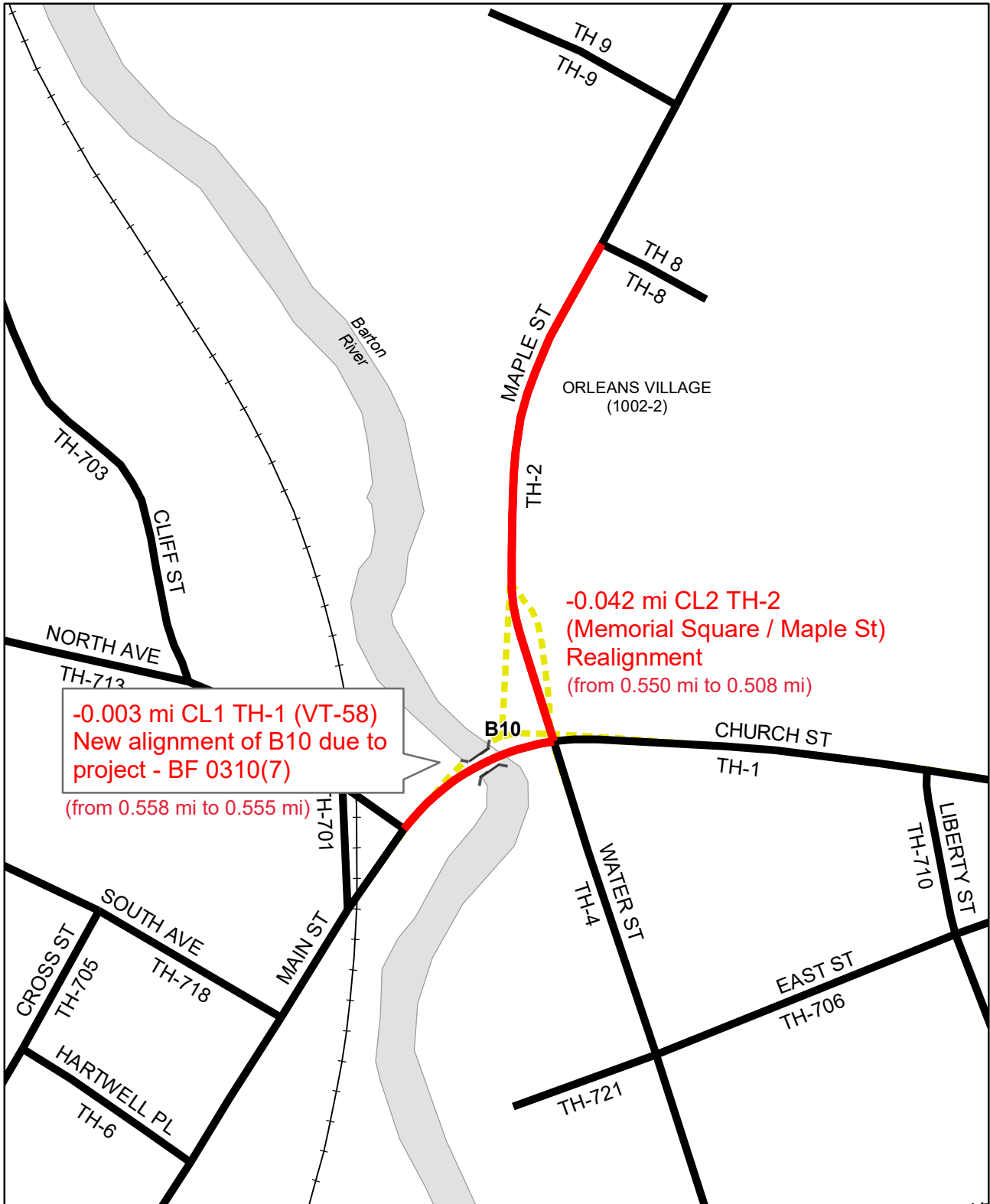
**DERBY**

(CTUA: 1007-0)

Mapping Section  
 Division of Policy and Planning  
 Vermont Agency of Transportation -- March 5, 2021



VCGI

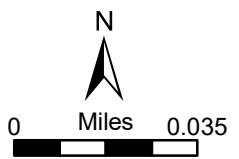


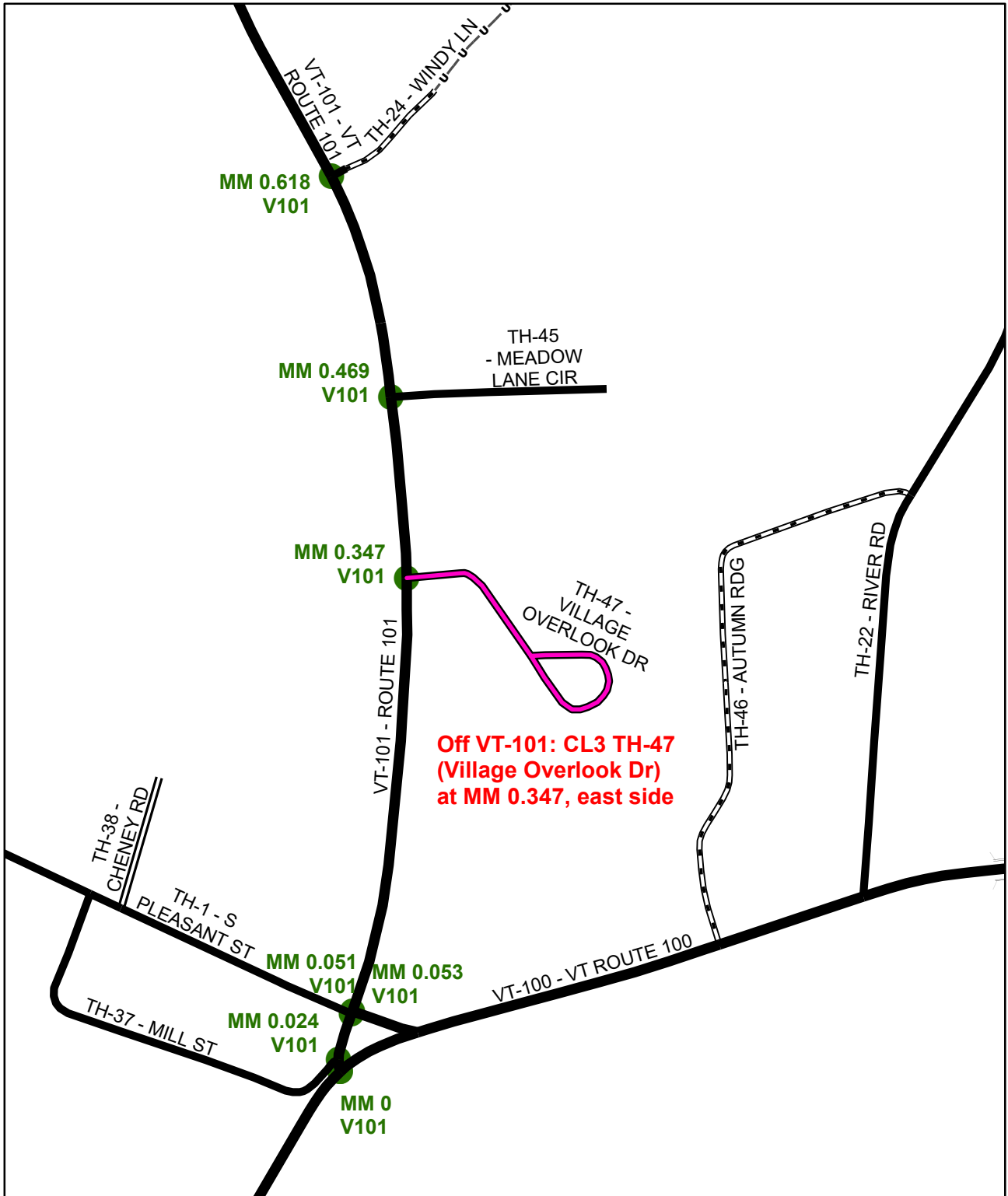
-0.003 mi CL1 TH-1 (VT-58)  
 New alignment of B10 due to project - BF 0310(7)  
 (from 0.558 mi to 0.555 mi)

-0.042 mi CL2 TH-2  
 (Memorial Square / Maple St)  
 Realignment  
 (from 0.550 mi to 0.508 mi)

**Mileage Certificate Changes 2021**  
**ORLEANS VILLAGE**  
 (CTUA: 1002-2)

Mapping Section  
 Division of Policy and Planning  
 Vermont Agency of Transportation -- February 5, 2021



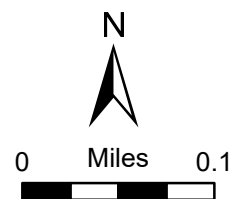


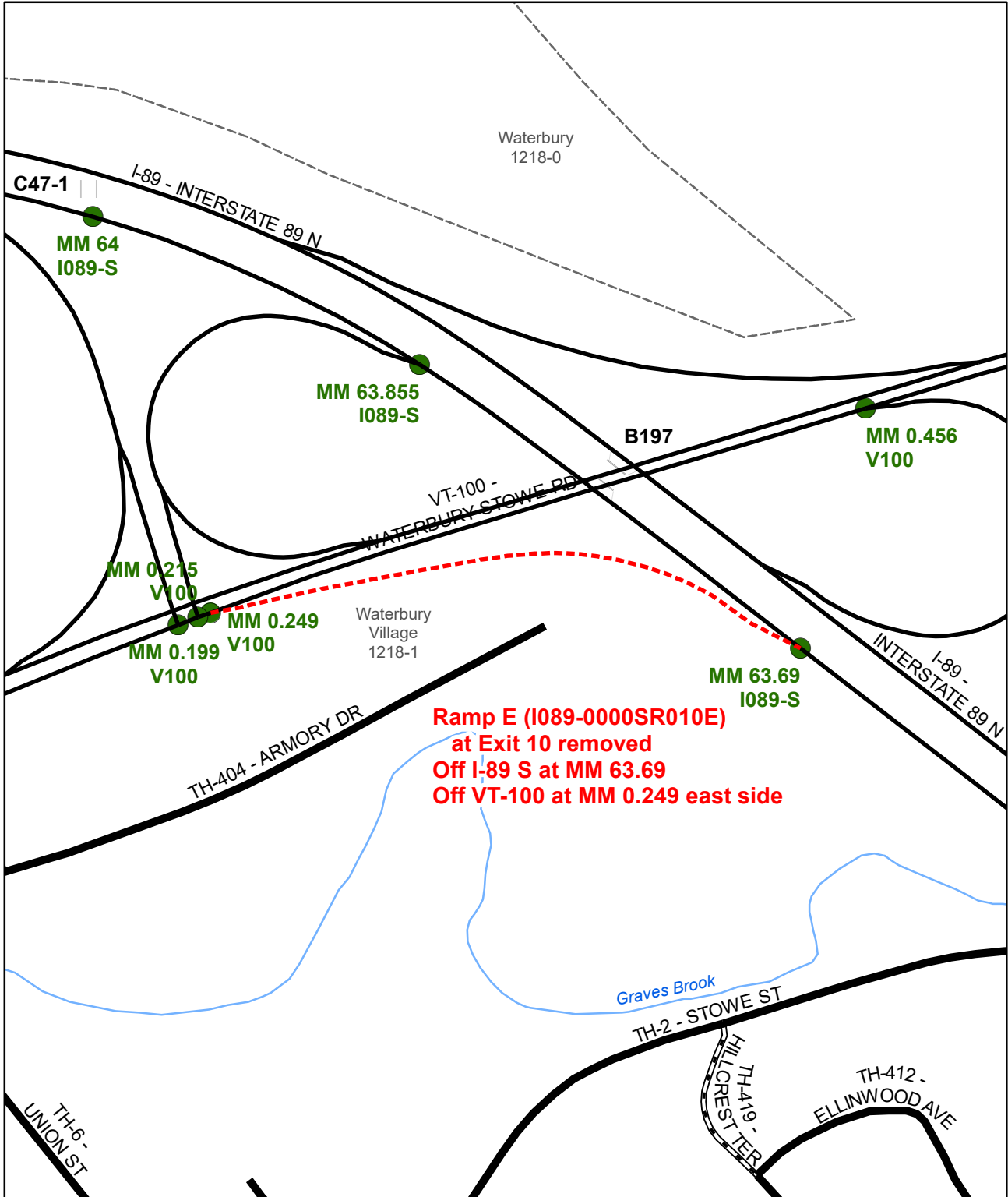
## Mileage Certificate Change 2021

### TROY

(CERTCODE: 1017-0)

Mapping Section  
 Division of Policy, Planning and Intermodal Development  
 Vermont Agency of Transportation -- February 2021

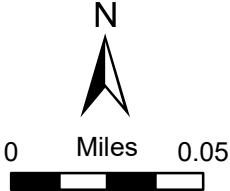


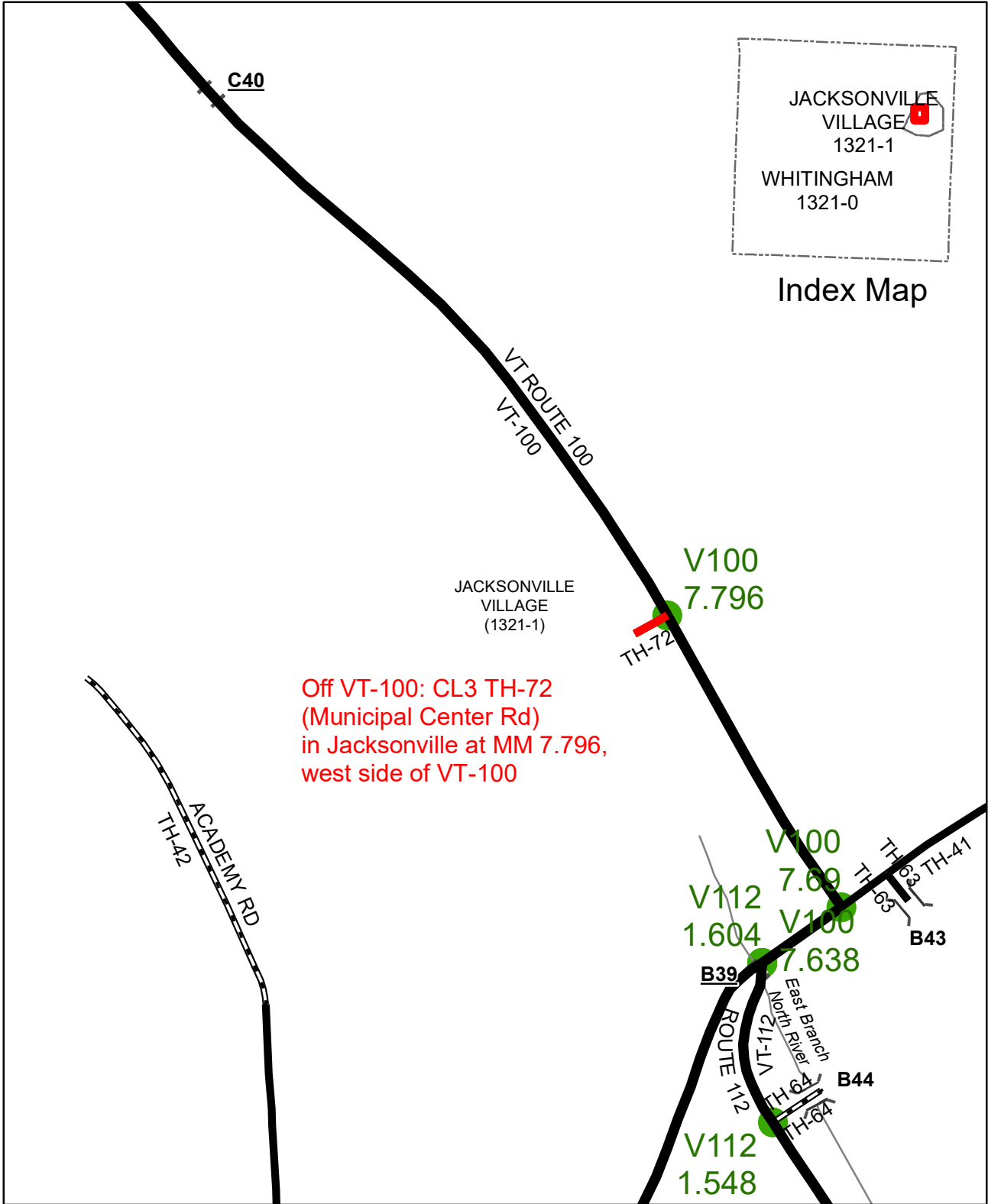


**Mileage Certificate Change 2021  
WATERBURY**

(CERTCODE: 1218-0)

Mapping Section  
Division of Policy, Planning and Intermodal Development  
Vermont Agency of Transportation -- February 2021



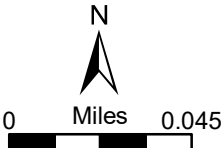


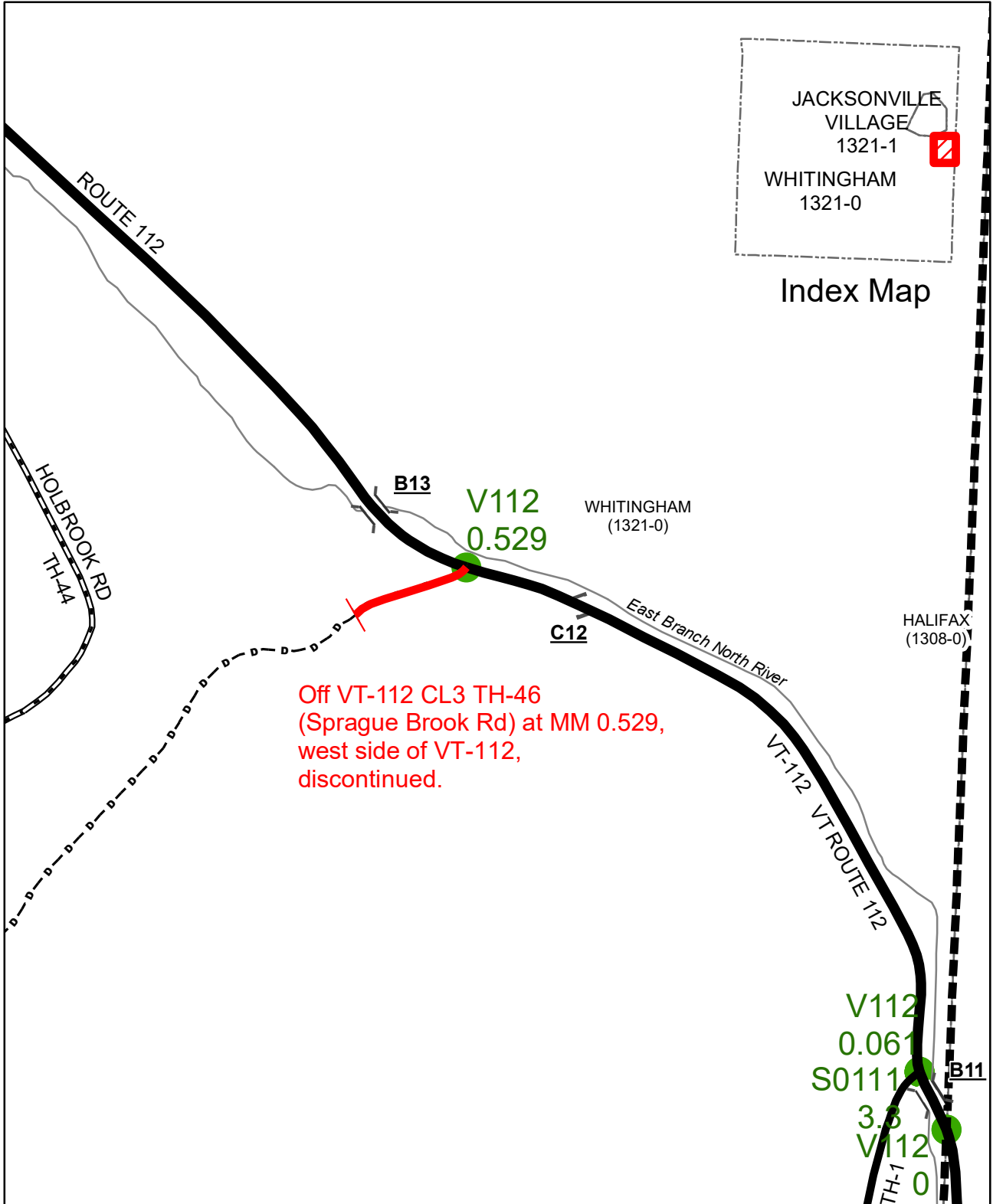
**Mileage Certificate Changes 2021**

**WHITINGHAM**

(CTUA: 1321-1)

Mapping Section  
 Division of Policy and Planning  
 Vermont Agency of Transportation -- February 11, 2021





**Mileage Certificate Changes 2021**

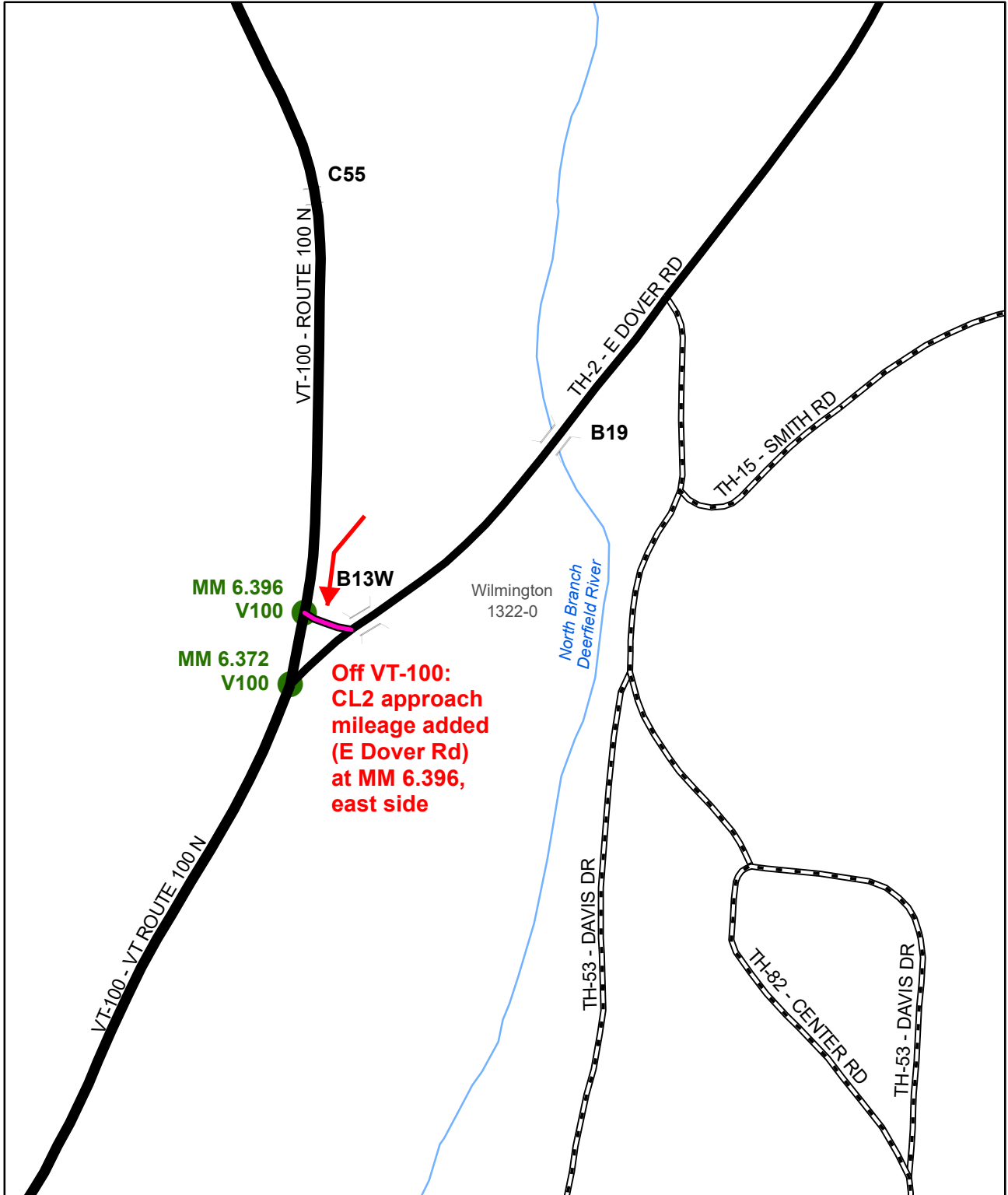
**WHITINGHAM**

(CTUA: 1321-0)

Mapping Section  
 Division of Policy and Planning  
 Vermont Agency of Transportation -- February 11, 2021



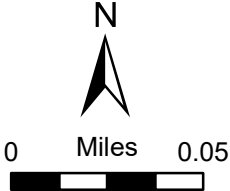


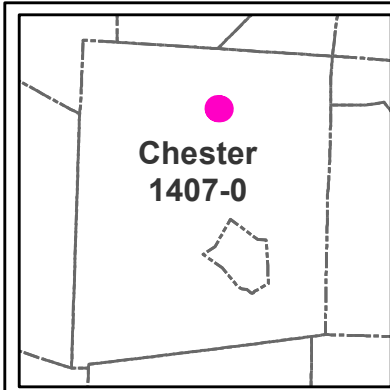


**Mileage Certificate Change 2021  
WILMINGTON**

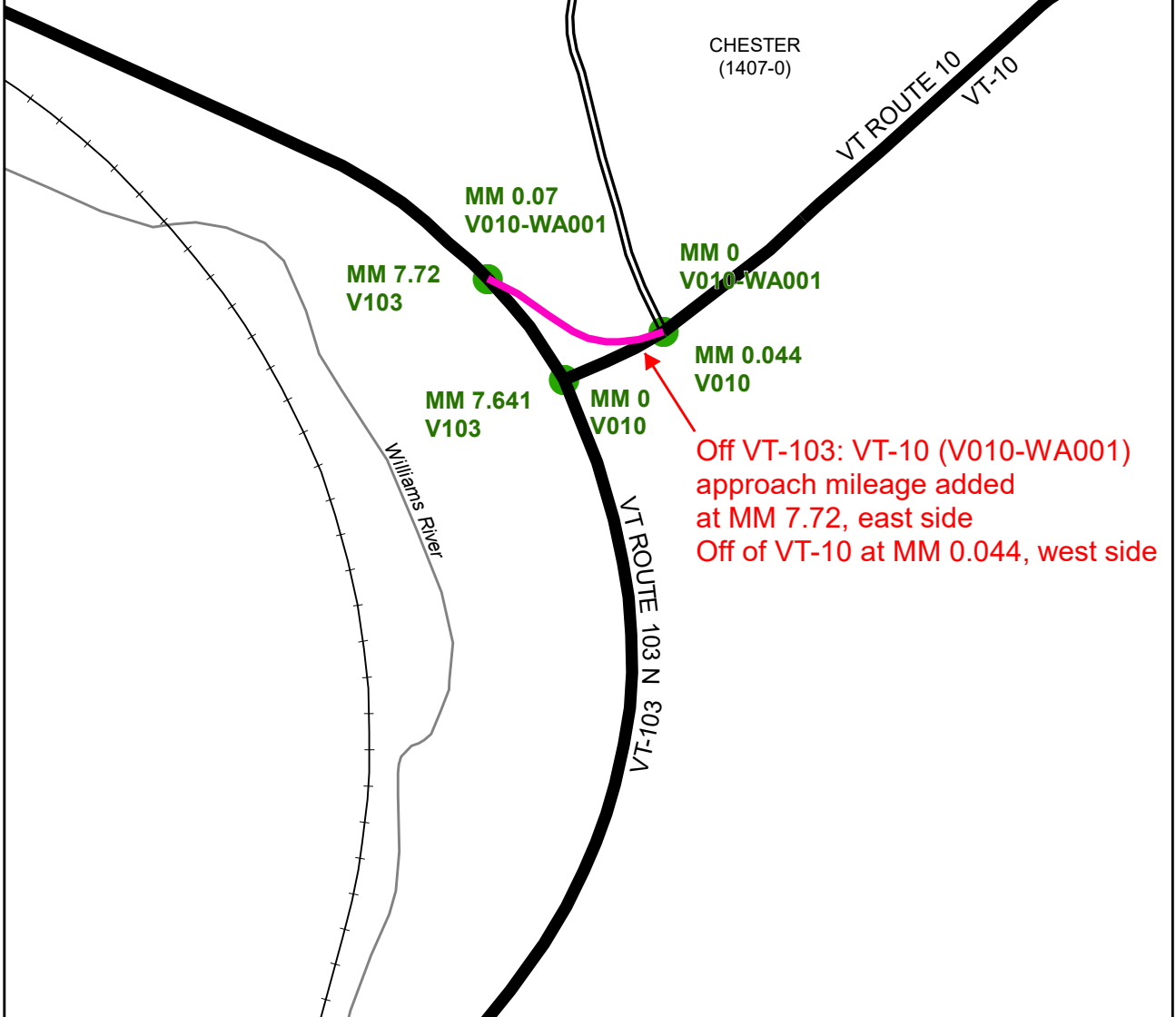
(CERTCODE: 1322-0)

Mapping Section  
Division of Policy, Planning and Intermodal Development  
Vermont Agency of Transportation -- February 2021





**Index Map**



**Mileage Certificate Changes 2021**

**CHESTER**

(CTUA: 1407-0)

Mapping Section  
Division of Policy and Planning  
Vermont Agency of Transportation -- March 3, 2021

