

# Highway Changes Prompted by 2021 Mileage Certificates

# Vermont Agency of Transportation

# AllChanges\_rpt

Contact: Sara Moulton, GIS Professional III, Email: sara.moulton@vermont.gov

Friday, April 2, 2021

Town Highway Maps Website: <https://vtrans.vermont.gov/planning/maps/town-maps>

Report: [https://vtransmaps.vermont.gov/Maps/Publications/MileageCertificates/MileageAnnualUpdates/2021\\_AllChanges.pdf](https://vtransmaps.vermont.gov/Maps/Publications/MileageCertificates/MileageAnnualUpdates/2021_AllChanges.pdf)

(New "ancient" roads are listed under Reclassified/Remeasured)

County	Town	New Highway Mileage	Reclassified/Remeasured	Discontinued Mileage	E911 Notes
ADDISON	RIPTON		+0.19 mi CL4 TH-26 (Old Goshen Rd) - Former alignment Goshen Road (CL4 TH-26 from 0.00 miles to 0.19 miles.)  +0.5 mi Legal Trail LT-4 (Old Goshen Rd) - Former alignment Goshen Road (Legal Trail LT-4 from 0.00 miles to 0.50 miles.)		Relocation of Goshen Road at some point and former alignment never discontinued as per Selectboard. Reference to surveys and alteration.
BENNINGTON	READSBORO		0.09 miles of CL3 TH-17 (Town Hwy 17) reclassified to CL4 TH-17 (CL3 TH-17 from 0.09 mi to 0.00 mi, CL4 TH-17 from 1.16 mi to 1.25 mi); 0.25 miles of CL3 TH-33 (Town Hwy 33) reclassified to CL4 TH-33 (CL3 TH-33 from 0.25 mi to 0.00 mi, CL4 TH-33 from 0.00 mi to 0.25 mi)		-
BENNINGTON	SANDGATE		2.15 mi CL3 TH-3 (Tate Hill Rd) reclassified to CL4 (CL3 TH-3 from 2.71 mi to 0.56 mi, CL4 TH-3 from 0.64 mi to 2.79 mi)		-
BENNINGTON	STAMFORD		-0.04 mi CL3 TH-7 remeasured	-0.17 mi CL3 TH-7 discontinued	-
CALEDONIA	DANVILLE		-0.02 mi CL3 TH-64 (Hawkins Rd) curve realignment and remeasurement (CL3 TH-64 from 1.55 mi to 1.53 mi)		-
CALEDONIA	KIRBY			-0.16 mi CL4 TH-14 discontinued	-
CHITTENDEN	ESSEX		0.03 mi CL4 TH-60 (W Sleepy Hollow Rd) reclassified to CL3 (CL3 TH-60 from 1.20 mi to 1.23 mi, CL4 TH-60 from 1.95 mi to 1.92 mi)		-

(New "ancient" roads are listed under Reclassified/Remeasured)

<i>County</i>	<i>Town</i>	<i>New Highway Mileage</i>	<i>Reclassified/Remeasured</i>	<i>Discontinued Mileage</i>	<i>E911 Notes</i>
CHITTENDEN	SHELBURNE	+0.03 mi CL2 TH-13 (Webster Rd) approach mileage added (CL2 TH-13 ramp from 0.00 mi to 0.03 mi, total CL2 TH-13 from 0.35 mi to 0.38 mi)			-
CHITTENDEN	WILLISTON	+0.68 mi CL3 TH-118 (Zephyr Rd) new road (CL3 TH-118 from 0.10 mi to 0.78 mi) +0.26 mi CL3 TH-131 (Dunmore Ln) new road 0.01 mi CL3 TH-75 (Chelsea PI) reassigned to CL3 TH-131 (Dunmore Ln) (CL3 TH-131 Dumore Ln from 0.00 mi to 0.27 mi) +0.17 mi CL3 TH-132 (Seymour St) new road (CL3 TH-118 from 0.00 mi to 0.17 mi) +0.49 mi CL3 TH-133 (Holland Ln) new road (CL3 TH-133 from 0.00mi to 0.49 mi) +0.07 mi CL3 TH-134 (Stillwater Ln) new road (CL3 TH-134 from 0.00 mi to 0.07 mi) +0.10 mi CL3 TH-135 (Market St) new road (CL3 TH-135 from 0.00 mi to 0.10 mi) +0.12 mi CL3 TH-136 (Day Ln) new road (CL3 TH-136 from 0.00 mi to 0.12 mi) +0.02 mi CL3 TH-137 (Center St) new road (CL3 TH-137 from 0.00 mi to 0.02 mi) +0.12 mi CL3 TH-138 (Madison Dr) new road (CL3 TH-138 from 0.00 mi to 0.12 mi) +0.08 mi CL3 TH-139 (Jakes Way) new road (CL3 TH-139 from 0.00 mi to 0.08 mi)	0.01 mi CL3 TH-75 (Chelsea PI) reassigned to CL3 TH-131 (Dunmore Ln) (CL3 TH-131 Dumore Ln from 0.00 mi to 0.27 mi) (CL3 TH-75 Chelsea PI from 0.38 mi to 0.37 mi)		Discrepancy between Town and E911 over the name Jake Way [Town] and Jakes Way [E911] -- (CL3 TH139)

(New "ancient" roads are listed under Reclassified/Remeasured)

<i>County</i>	<i>Town</i>	<i>New Highway Mileage</i>	<i>Reclassified/Remeasured</i>	<i>Discontinued Mileage</i>	<i>E911 Notes</i>
FRANKLIN	BAKERSFIELD		1.54 miles of CL4 TH-13 (Skinner Hill Rd) discontinued to Legal Trail LT-6 (CL4 TH-13 from 1.54 mi to 0.00 mi, LT-6 from 0.00 mi to 1.54 mi)		-
<hr/>					
FRANKLIN	ENOSBURGH		0.30 miles of CL4 TH-8 (Boston Post Rd) reclassified as Legal Trail (LT-3) (CL4 TH-8 from 0.30 miles to 0.00 miles, LT-3 from 0.00 miles to 0.30 miles)	-0.30 mi CL4 TH-28 discontinued (CL4 TH-28 from 0.30 miles to 0.00 miles)	-
			0.38 miles of CL3 TH-17 reclassified as Legal Trail (LT-4), Segment remeasured to 0.37 miles. (CL3 TH-17 from 0.62 miles to 0.24 miles, LT-4 from 0.00 miles to 0.37 miles)	-0.10 mi CL4 TH-47 discontinued (CL4 TH-47 from 0.10 miles to 0.00 miles)	
			0.65 miles of CL4 TH-17 reclassified as Legal Trail (LT-4) (LT-4 from 0.37 miles to 1.02 miles)		
			0.70 miles of CL4 TH-26 (McGowan Rd) reclassified as Legal Trail (LT-5) (CL4 TH-26 from 0.70 miles to 0.00 miles, LT-5 from 0.00 miles to 0.70 miles)		
			0.10 miles of CL4 TH-36 (Deer Run Ln) reclassified as Legal Trail (LT-6) (CL4 TH-36 from 0.10 miles to 0.00 miles, LT-6 from 0.00 miles to 0.10 miles)		
			0.85 miles of CL4 TH-36 (Hidden Heights) reclassified as Legal Trail (LT-7) (CL4 TH-36 from 0.85 miles to 0.00 miles, LT-7 from 0.00 miles to 0.85 miles)		
			0.40 miles of CL4 TH-37 reclassified as Legal Trail (LT-2) (CL4 TH-37 from 0.40 miles to 0.00 miles, LT-2 from 0.25 miles to 0.65 miles)		
			0.65 miles of CL4 TH-45 (Bluto Rd) reclassified as Legal Trail (LT-8) (CL4 TH-45 from 0.65 miles to 0.00 miles, LT-8 from 0.00 miles to 0.65 miles)		
			0.06 miles of CL4 TH-49 (Hull Farm Rd) reclassified as Legal Trail (LT-9) (CL4 TH-37 from 0.40 miles to 0.00 miles, LT-2 from 0.25 miles to 0.65 miles)		

(New "ancient" roads are listed under Reclassified/Remeasured)

<i>County</i>	<i>Town</i>	<i>New Highway Mileage</i>	<i>Reclassified/Remeasured</i>	<i>Discontinued Mileage</i>	<i>E911 Notes</i>
FRANKLIN	HIGHGATE		-0.03 mi CL2 TH-4 (Machia Rd) due to B25 replacement, realignment, and remeasurement, project BO 1448(43) PIN - 98J378 (CL2 TH-4 from 1.75 miles to 1.72 miles.)  +0.03 mi CL4 TH-48 (Pine Plains Rd) due to B25 project BO 1448(43) PIN - 98J378 (CL4 TH-48 from 0.35 miles to 0.38 miles.)		-
FRANKLIN	SAINT ALBANS CITY	+0.05 mi CL3 TH-183 (Cota Ct) new road (CL3 TH-183 Cota Ct from 0.00 mi to 0.05 mi)		-0.13 mi CL3 TH-122 (Crest Rd) discontinued (CL3 TH-122 Crest Rd from 0.13 mi to 0.00 mi)	-
FRANKLIN	SAINT ALBANS TOWN	+0.09 mi CL3 TH-100, +0.06 mi CL3 TH-100 (Harbor View Dr) added (CL3 TH-100 from 0.55 mi to 0.70 mi)	+0.05 mi CL3 TH-100 (Harbor View Dr) remeasured (CL3 TH-100 from 0.50 mi to 0.55 mi)		-
LAMOILLE	MORRISTOWN	+0.24 mi CL3 Provisional TH-552 (Pope Meadow Dr) new road (CL3 TH-552 from 0.00 mi to 0.24 mi)	-0.012 mi State Highway VT-15A (Park St) new bridge (B1) and realignment, project: BRS0240(3) PIN: 78f329 (State Highway VT-15A from 1.464 mi to 1.452 mi)  -0.03 mi CL2 TH-4 (Randolph Rd) approach S07460807NA001 removed (CL2 TH-4 approach from 0.03 mi to 0.00 mi)		-
LAMOILLE	MORRISTOWN	+0.24 mi CL3 Provisional TH-552 (Pope Meadow Dr) new road (CL3 TH-552 from 0.00 mi to 0.24 mi)	-0.012 mi State Highway VT-15A (Park St) new bridge (B1) and realignment, project: BRS0240(3) PIN: 78f329 (State Highway VT-15A from 1.464 mi to 1.452 mi)  -0.03 mi CL2 TH-4 (Randolph Rd) approach S07460807NA001 removed (CL2 TH-4 approach from 0.03 mi to 0.00 mi)		-
LAMOILLE	STOWE		-0.04 mi CL2 TH-2 (Randolph Rd) due to new intersection with VT-100 - realignment and remeasurement, project STP PS19 (3) PIN 16V115 (CL2 TH-2 from 0.65 miles to 0.61 miles.)		-

(New "ancient" roads are listed under Reclassified/Remeasured)

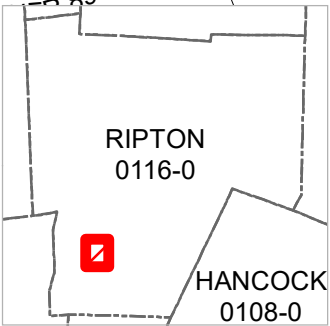
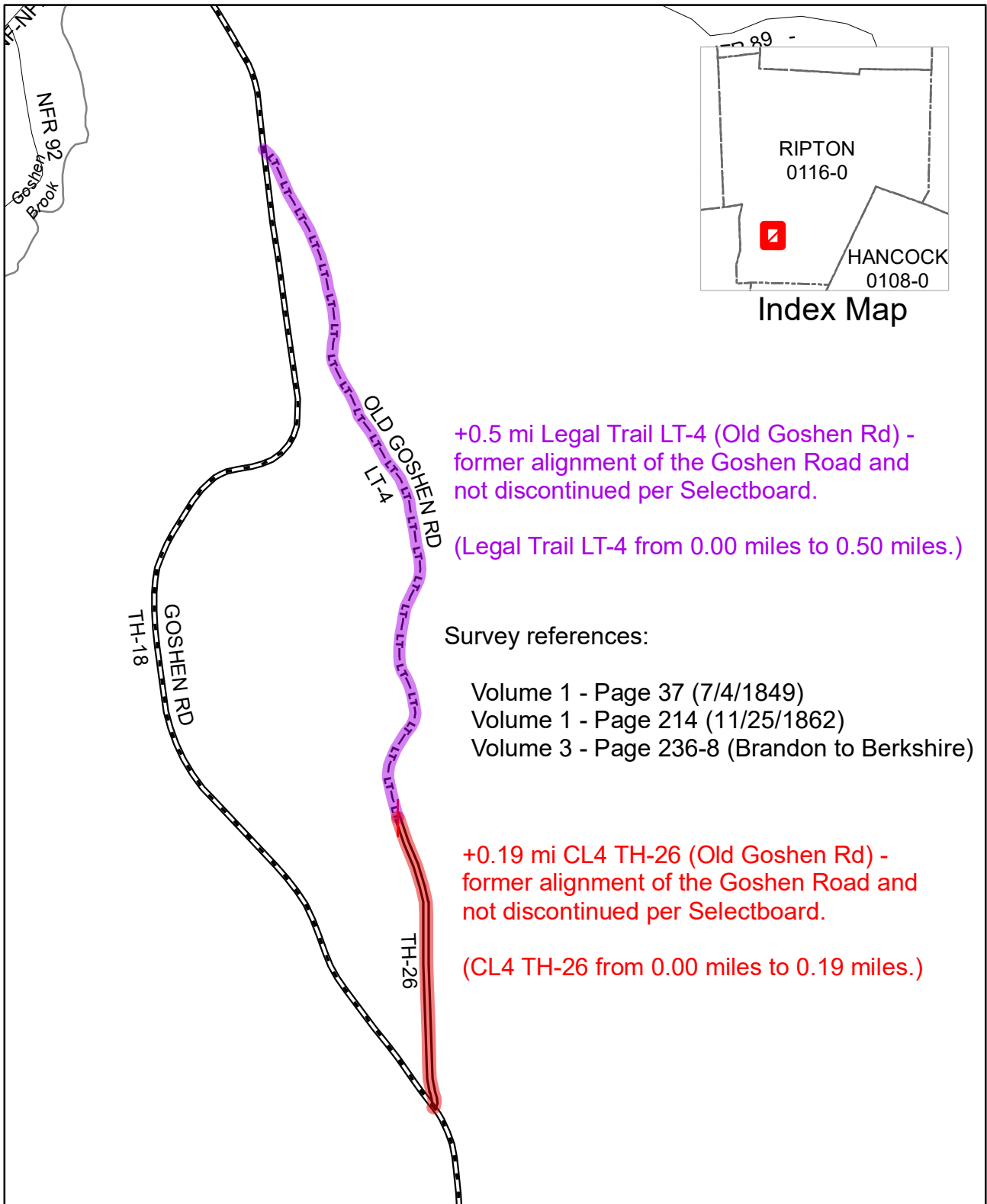
<i>County</i>	<i>Town</i>	<i>New Highway Mileage</i>	<i>Reclassified/Remeasured</i>	<i>Discontinued Mileage</i>	<i>E911 Notes</i>
ORANGE	BROOKFIELD		Portion of VT-14 named as The Major Ira Day Memorial Highway from VT-65 in Brookfield to CL2 TH-3 Chelsea Rd in Williamstown (no change in mileage)		-
ORANGE	CORINTH		-0.04 mi CL3 TH-57 (Abe Jacobs Rd), intersection with TH-3 (Chelsea Rd) reconfigured		-
ORANGE	WILLIAMSTOWN		Portion of VT-14 named as The Major Ira Day Memorial Highway from VT-65 in Brookfield to CL2 TH-3 Chelsea Rd in Williamstown (no change in mileage)		-
ORLEANS	CHARLESTON			-0.15 mi CL3 TH-51 (Taylor Farm Rd) discontinued	-
ORLEANS	DERBY		-0.038 mi I-91 Exit 28 ramp D partially removed and spur mileage reassigned to ramp (Ramp D from 0.234 mi to 0.214 mi, Spur D from 0.018 to 0.000 mi reassigned as end of Ramp D)		-
ORLEANS	IRASBURG		+0.39 mi CL4 TH-14 (Silas Howe Rd) Addition due to Supreme Court decision in Doncaster v. Hane & Town of Irasburg, 2020 and 1866 layout of Silas Howe Road in Book 2 Page 336. (CL4 TH-14 from 0.00 miles to 0.39 miles.)		-
ORLEANS	ORLEANS VILLAGE		-0.003 mi CL1 TH-1 (VT-58) New alignment of B10 due to project - BF 0310(7) (from 0.558 mi to 0.555 mi)  -0.042 mi CL2 TH-2 (Memorial Square / Maple St) realignment (from 0.550 mi to 0.508 mi)		-
ORLEANS	TROY	+0.25 mi CL3 TH-47 (Village Overlook Dr) (from 0.00 mi to 0.25 mi)			-
ORLEANS	WESTMORE		+0.02 mi CL3 TH-30 (Old Cottage Ln) remeasured		-

(New "ancient" roads are listed under Reclassified/Remeasured)

<i>County</i>	<i>Town</i>	<i>New Highway Mileage</i>	<i>Reclassified/Remeasured</i>	<i>Discontinued Mileage</i>	<i>E911 Notes</i>
RUTLAND	CHITTENDEN			-0.28 mi CL4 TH-33 (Wolcott Meadow Rd) discontinued (CL4 TH-33 from 0.86 mi to 0.58 mi)	-
RUTLAND	POULTNEY		1.49 mi CL4 TH-29 (Ames Hollow Rd / Birdseye Rd) reclassified to Legal Trail LT-1 (CL4 TH-29 from 1.76 mi to 0.29 mi, CL4 TH-29 NUTS from 2.49 mi to 2.47 mi, LT-1 from 0.00 mi to 1.49 mi)		-
WASHINGTON	BARRE CITY	+0.05 mi CL3 TH-340 (Stowe St) new road (CL3 TH-340 from 0.00 mi to 0.05 mi)	-0.02 mi CL3 TH-209 (Harrington Ave) remeasured after flood mitigation was implemented (from 0.07 mi to 0.05 mi)  -0.01 mi CL3 TH-289 (Reid St) remeasured after flood mitigation was implemented (from 0.04 mi to 0.03 mi)		-
WASHINGTON	DUXBURY			Discontinued segment of TH-4 (Crosset Hill Rd) from 1999 alteration. No changes in mileage.	-
WASHINGTON	FAYSTON		0.60 miles of CL4 TH-6 (Boyce Rd) reclassified to CL3 TH-6 (CL4 TH-6 from 0.60 mi to 0.00 mi, CL3 TH-6 from 0.20 mi to 0.80 mi)		-
WASHINGTON	ROXBURY		0.09 mi CL4 TH-43 (Cram Hill Rd) reclassified to CL3 TH-43 (Cram Hill Rd).  (CL4 TH-43 from 1.25 miles to 1.16 miles)  0.20 mi Legal Trail LT-8 (Cram Hill Rd) reclassified to CL3 TH-43.  (Legal Trail LT-8 from 1.40 miles to 1.20 miles.)  (Total mileage for CL3 TH-43 from 0.25 miles to 0.54 miles.)		-
WASHINGTON	WATERBURY			-0.183 mi I-89 Exit 10 Ramp E removed (from 0.183 miles to 0.000 miles)	-
WINDHAM	GRAFTON		+1.33 LT-9 added, 1788 layout		-

(New "ancient" roads are listed under Reclassified/Remeasured)

<i>County</i>	<i>Town</i>	<i>New Highway Mileage</i>	<i>Reclassified/Remeasured</i>	<i>Discontinued Mileage</i>	<i>E911 Notes</i>
WINDHAM	ROCKINGHAM		0.18 miles CL4 TH-114 (Gaskill Rd) reclassified to CL3 TH-16 (Gaskill Rd) (CL3 TH-16 from 0.54 mi to 0.72 mi, CL4 TH-114 from 1.41 mi to 1.23 mi)		-
WINDHAM	WHITINGHAM	+0.01 miles CL3 TH-72 (Municipal Center Rd) added.	0.33 miles of CL4 TH-37 (Head of Pond Rd) reclassified to CL3 TH-37. (CL4 TH-37 from 1.16 miles to 0.83 miles; CL3 TH-37 from 0.00 miles to 0.33 miles.)	-0.08 miles of CL3 TH-46 (Sprague Brook Rd) discontinued. (CL3 TH-46 0.08 miles to 0.00 miles)	-
WINDHAM	WILMINGTON		+0.02 mi CL2 TH-2 (E Dover Rd) approach mileage added (CL2 TH-2 from 0.92 mi to 0.94 mi)		-
WINDSOR	CHESTER		+0.070 mi VT-10 approach mileage added at VT-103 (VT-10 (V010-WA001) from 0.00 mi to 0.07 mi)	-0.14 mi CL3 TH-95 (Lovell Rd) discontinued (CL3 TH-95 from 0.14 mi to 0.00 mi)	-



Index Map

+0.5 mi Legal Trail LT-4 (Old Goshen Rd) - former alignment of the Goshen Road and not discontinued per Selectboard.  
 (Legal Trail LT-4 from 0.00 miles to 0.50 miles.)

Survey references:

- Volume 1 - Page 37 (7/4/1849)
- Volume 1 - Page 214 (11/25/1862)
- Volume 3 - Page 236-8 (Brandon to Berkshire)

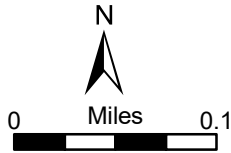
+0.19 mi CL4 TH-26 (Old Goshen Rd) - former alignment of the Goshen Road and not discontinued per Selectboard.  
 (CL4 TH-26 from 0.00 miles to 0.19 miles.)

**Mileage Certificate Changes 2021**

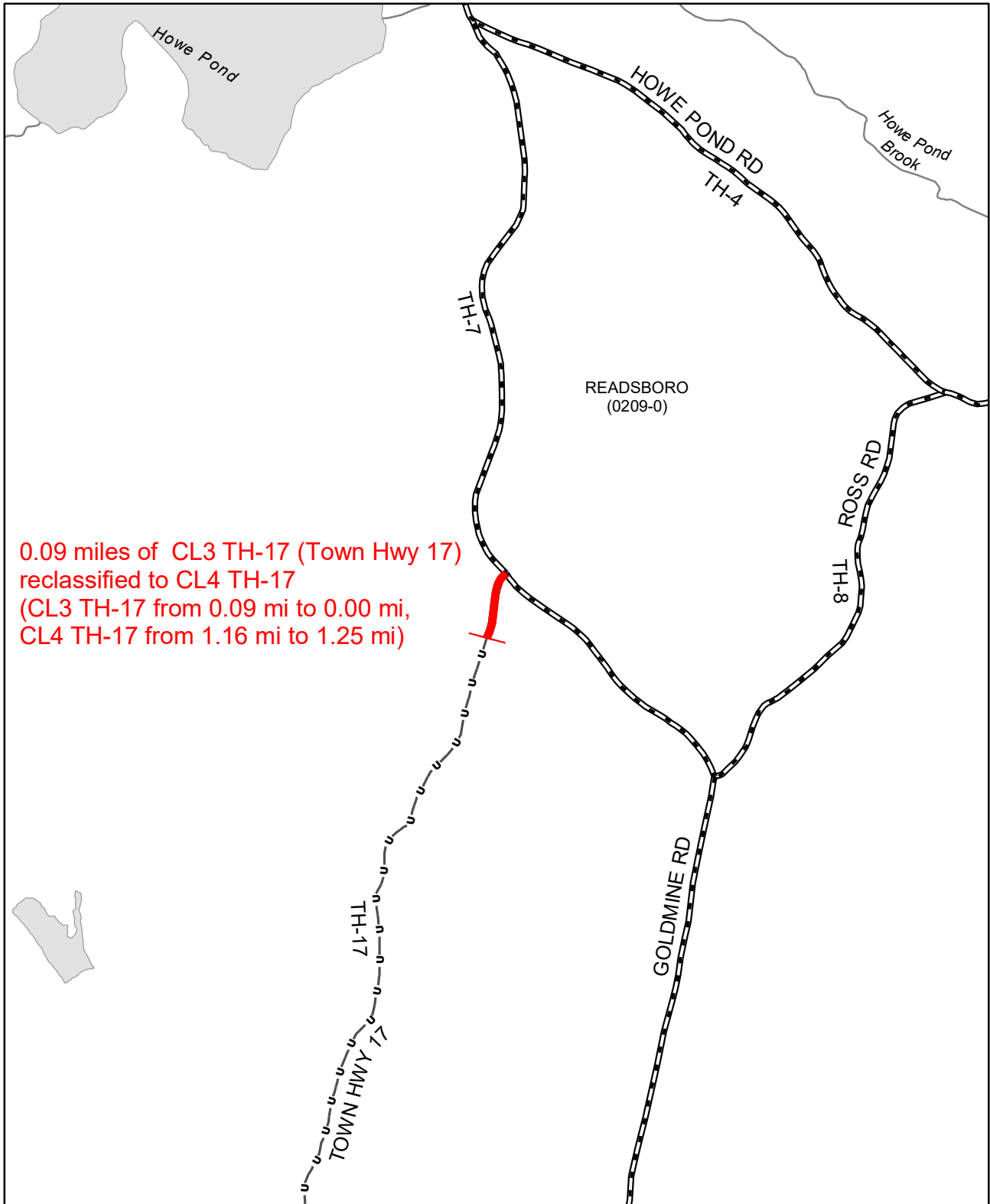
**RIPTON**

(CTUA: 0116-0)

Mapping Section  
 Division of Policy and Planning  
 Vermont Agency of Transportation -- March 12, 2021



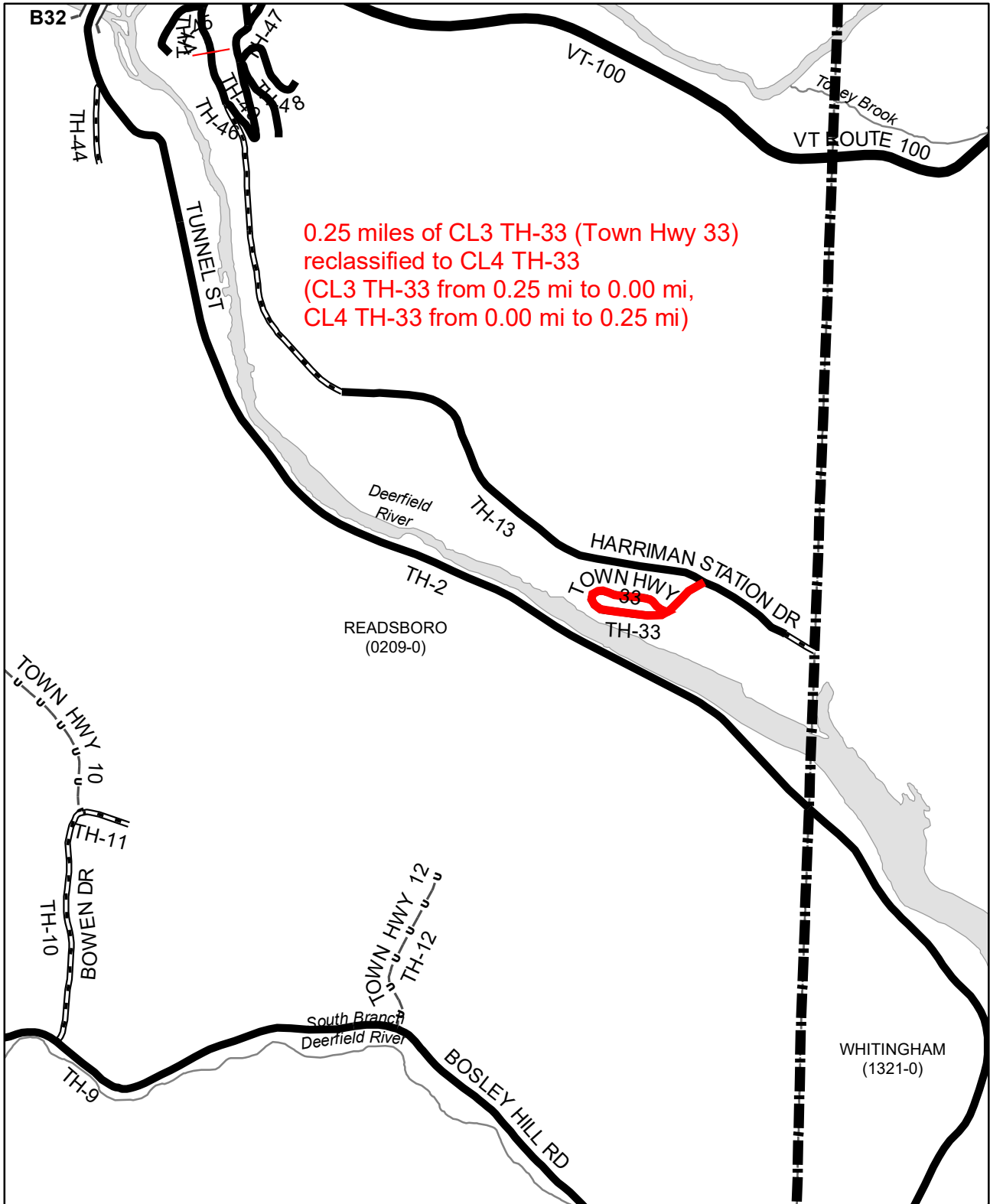




**Mileage Certificate Changes 2021**  
**READSBORO**  
(CTUA: 0209-0)

Mapping Section  
Division of Policy and Planning  
Vermont Agency of Transportation -- February 5, 2021

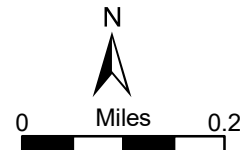


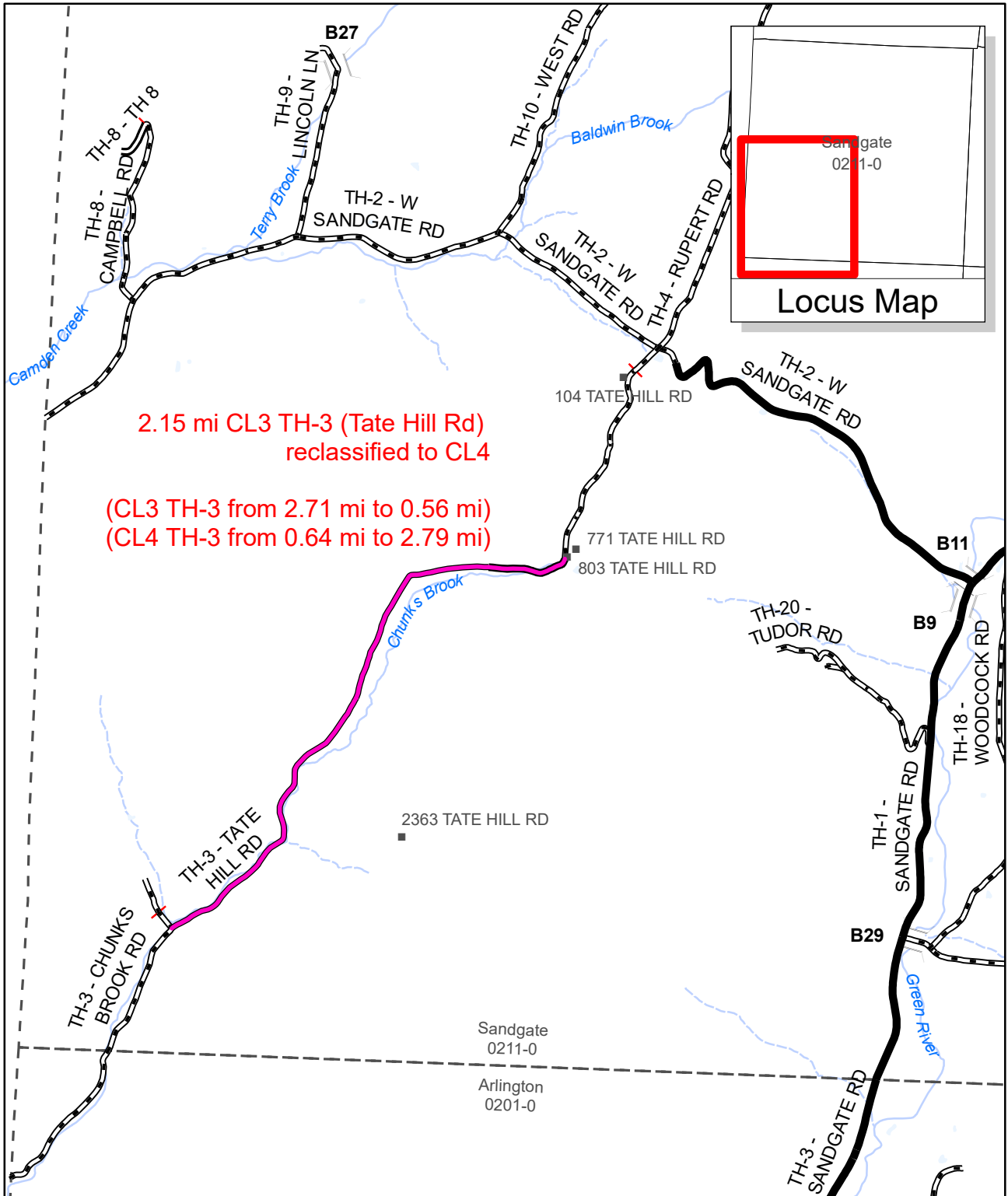


0.25 miles of CL3 TH-33 (Town Hwy 33)  
 reclassified to CL4 TH-33  
 (CL3 TH-33 from 0.25 mi to 0.00 mi,  
 CL4 TH-33 from 0.00 mi to 0.25 mi)

**Mileage Certificate Changes 2021**  
**READSBORO**  
 (CTUA: 0209-0)

Mapping Section  
 Division of Policy and Planning  
 Vermont Agency of Transportation -- February 5, 2021





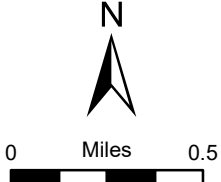
2.15 mi CL3 TH-3 (Tate Hill Rd)  
reclassified to CL4

(CL3 TH-3 from 2.71 mi to 0.56 mi)  
(CL4 TH-3 from 0.64 mi to 2.79 mi)

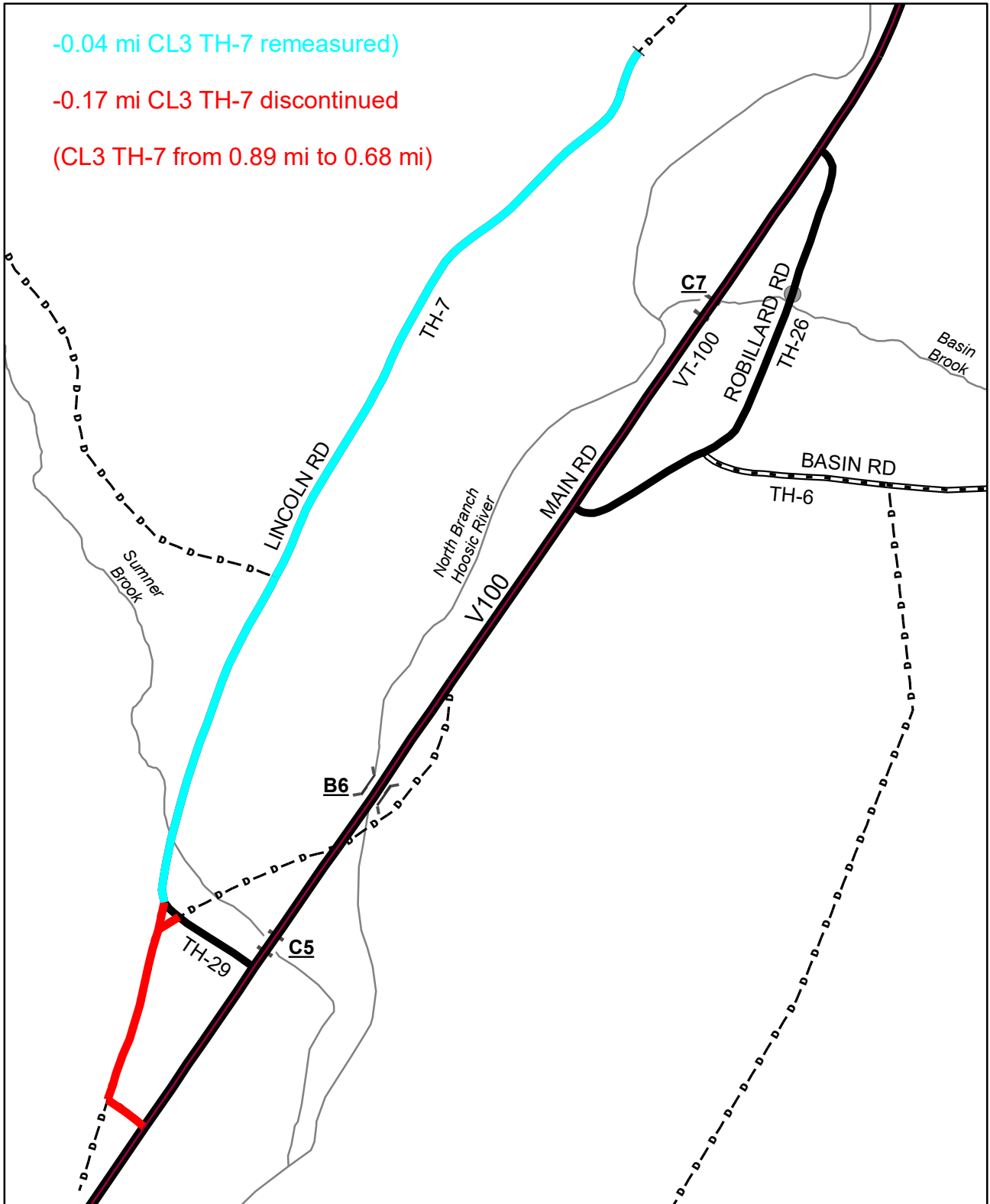
### Mileage Certificate Change 2021 SANDGATE

(CERTCODE: 0211-0)

Mapping Section  
Division of Policy, Planning and Intermodal Development  
Vermont Agency of Transportation -- March 2021



-0.04 mi CL3 TH-7 remeasured)  
-0.17 mi CL3 TH-7 discontinued  
(CL3 TH-7 from 0.89 mi to 0.68 mi)

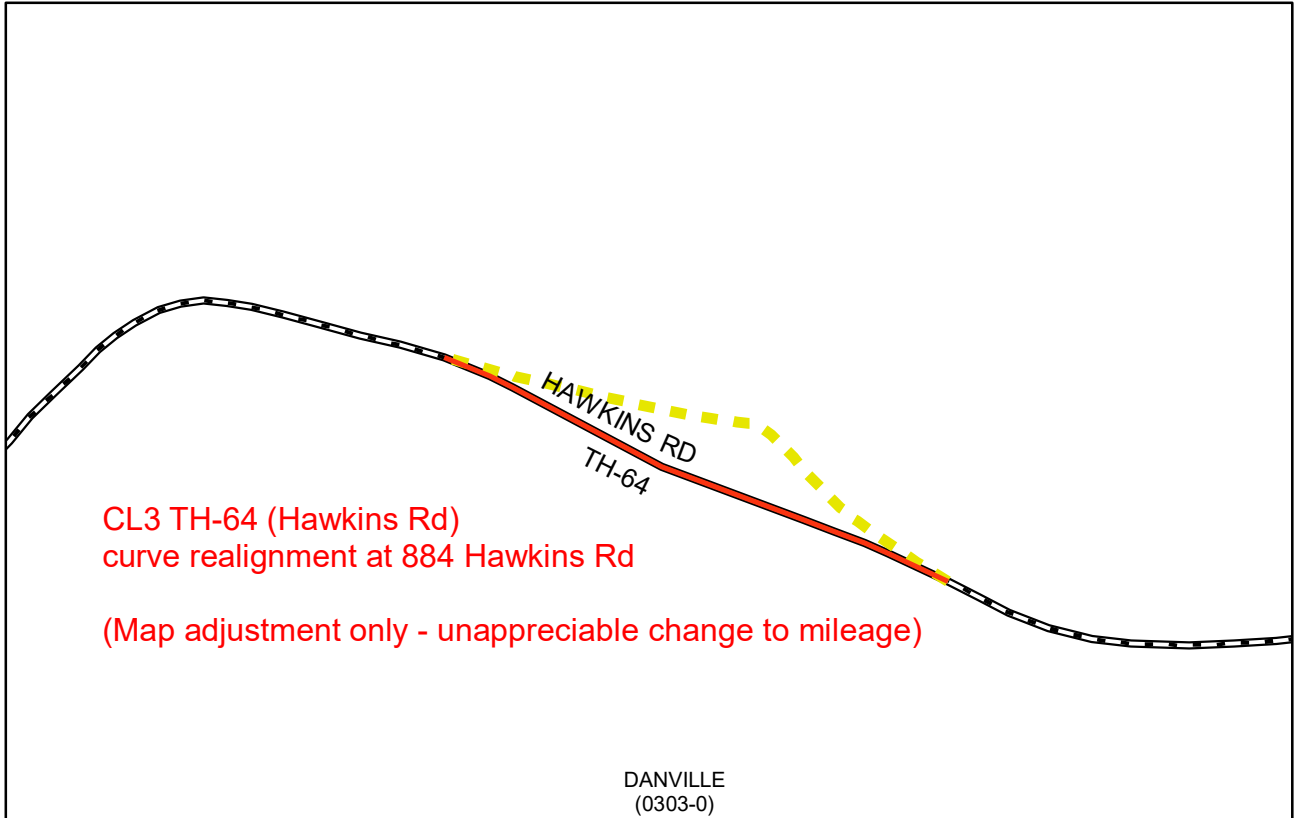


### Mileage Certificate Changes STAMFORD

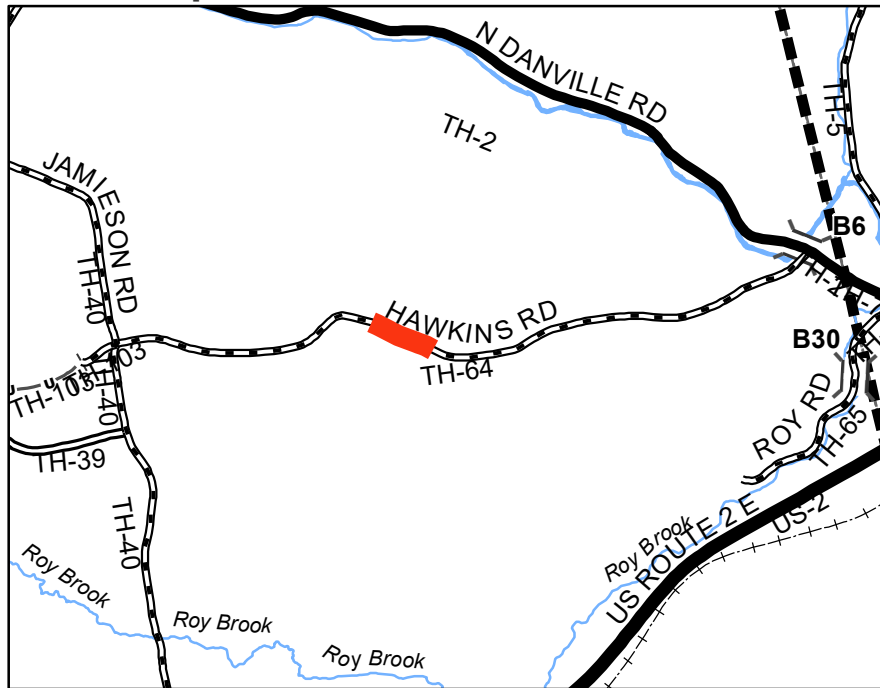
(CTUA:0214-0)  
(CERTCODE:0214-0)

Mapping Section  
Division of Policy and Planning  
Vermont Agency of Transportation -- March 10, 2021



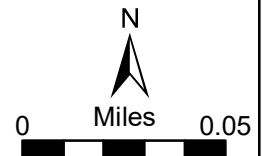


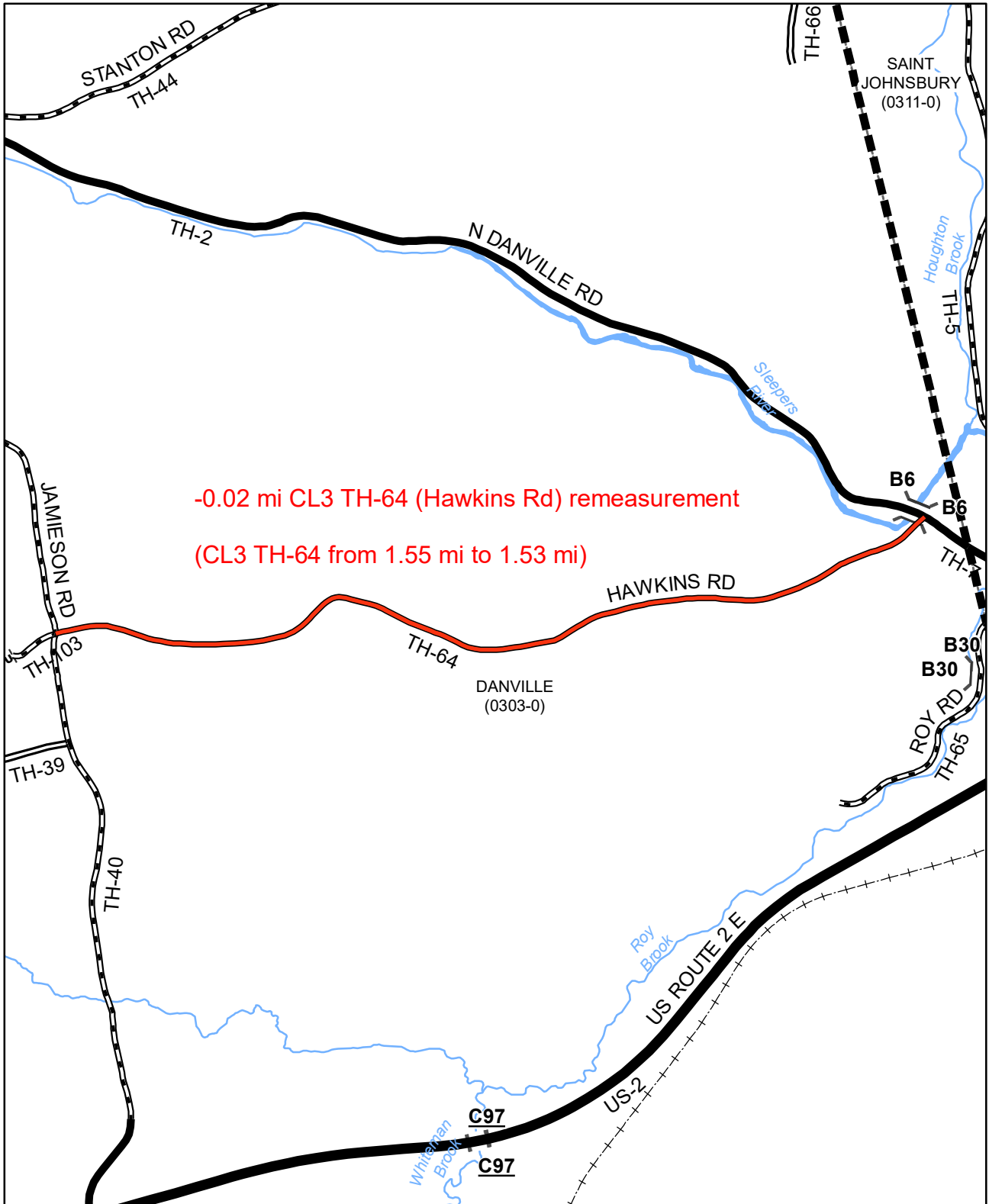
**Index Map**



**Mileage Certificate Changes 2021  
Danville TH-64 Realignment**  
(CTUA: 0303-0)

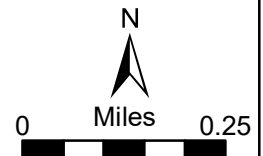
Mapping Section  
Division of Policy and Planning  
Vermont Agency of Transportation -- March 17, 2021

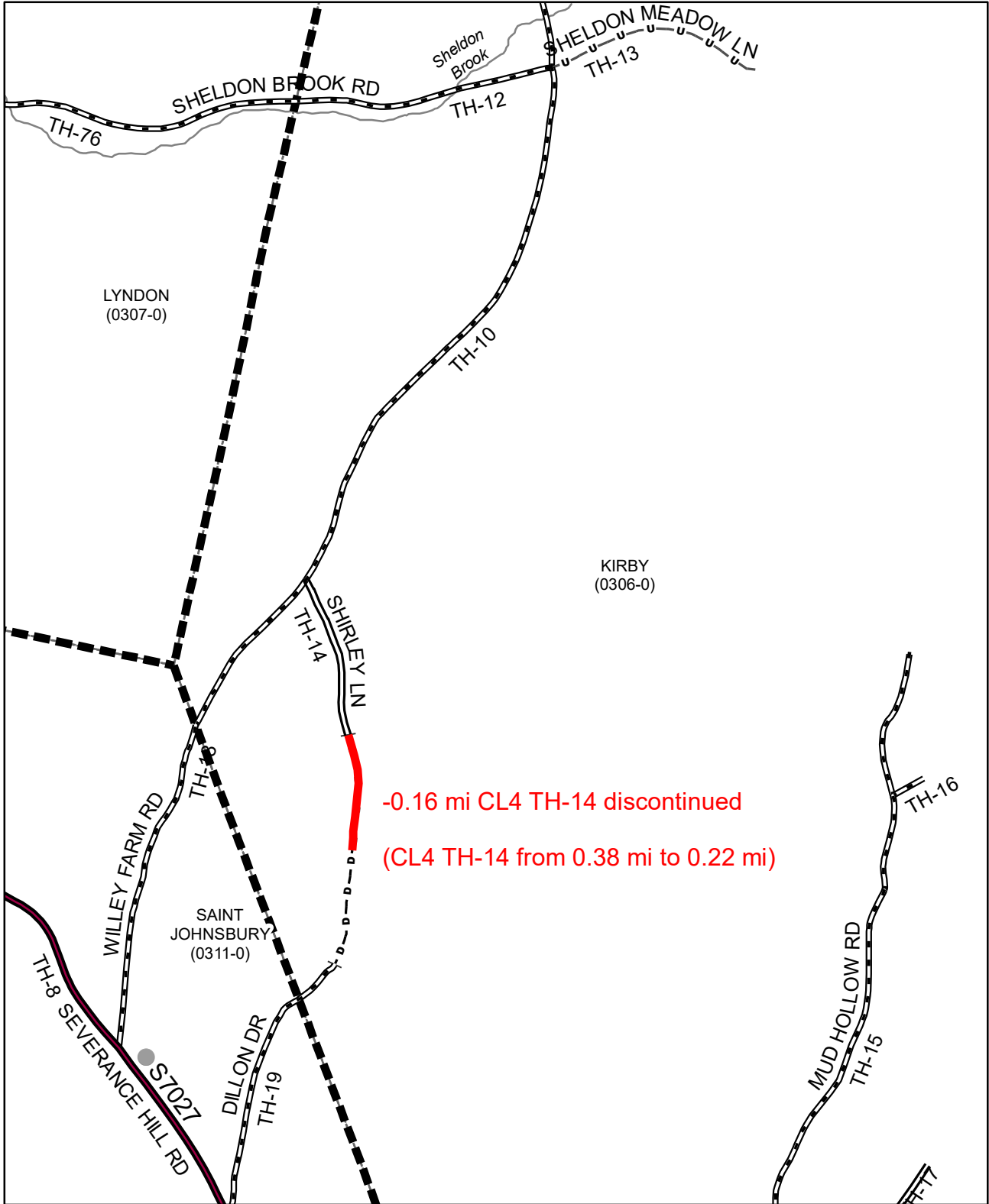




**Mileage Certificate Changes 2021**  
**Danville TH-64 Remeasure**  
 (CTUA: 0303-0)

Mapping Section  
 Division of Policy and Planning  
 Vermont Agency of Transportation -- March 17, 2021





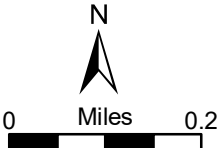
-0.16 mi CL4 TH-14 discontinued  
 (CL4 TH-14 from 0.38 mi to 0.22 mi)

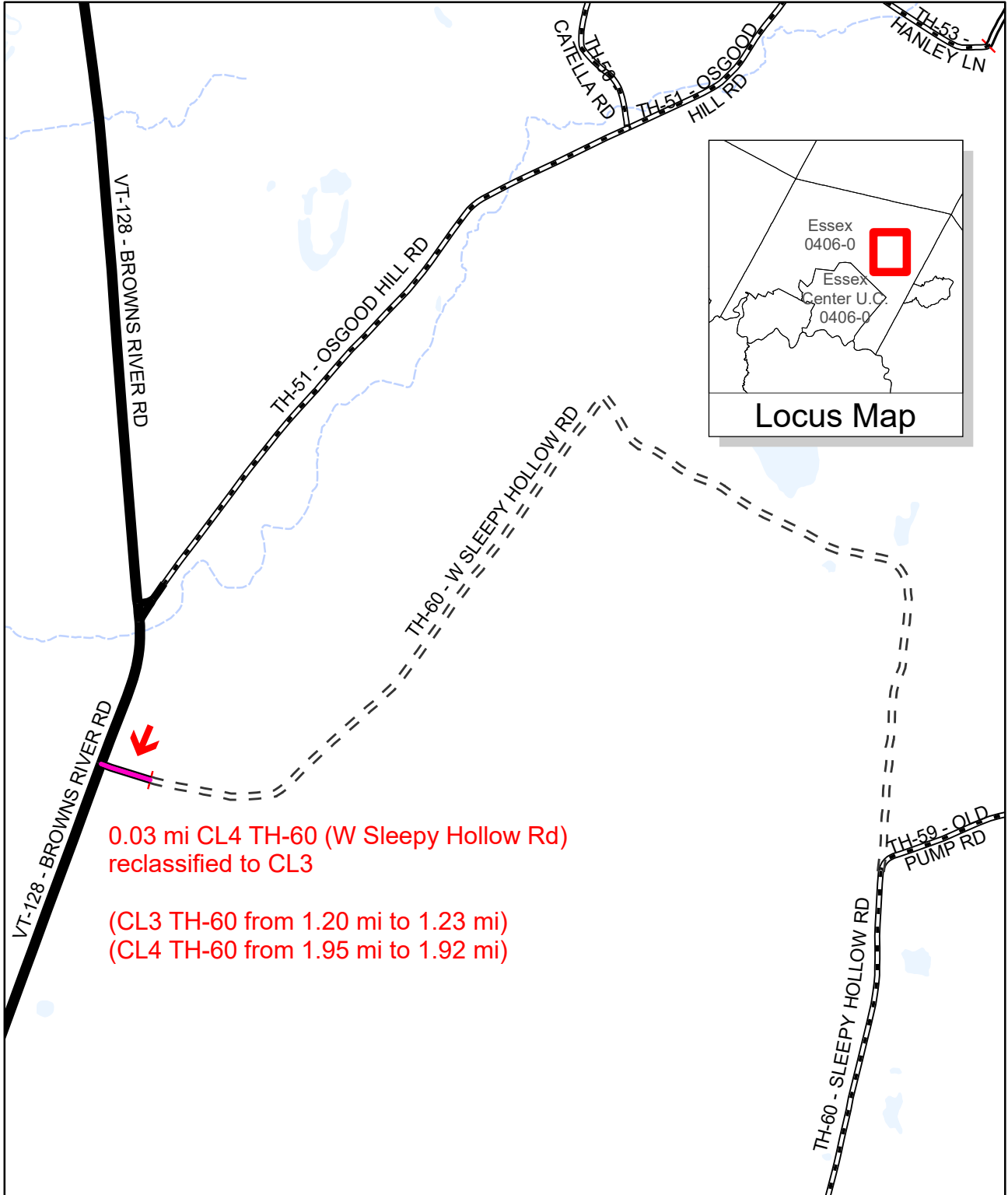
**Mileage Certificate Changes**

**KIRBY**

(CTUA:0306-0)  
 (CERTCODE:0306-0)

Mapping Section  
 Division of Policy and Planning  
 Vermont Agency of Transportation -- March 15, 2021





0.03 mi CL4 TH-60 (W Sleepy Hollow Rd)  
reclassified to CL3

(CL3 TH-60 from 1.20 mi to 1.23 mi)  
(CL4 TH-60 from 1.95 mi to 1.92 mi)

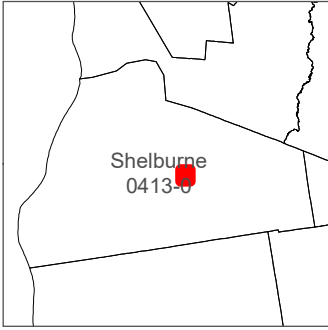
### Mileage Certificate Change 2021

**ESSEX**  
(CERTCODE: 0406-0)

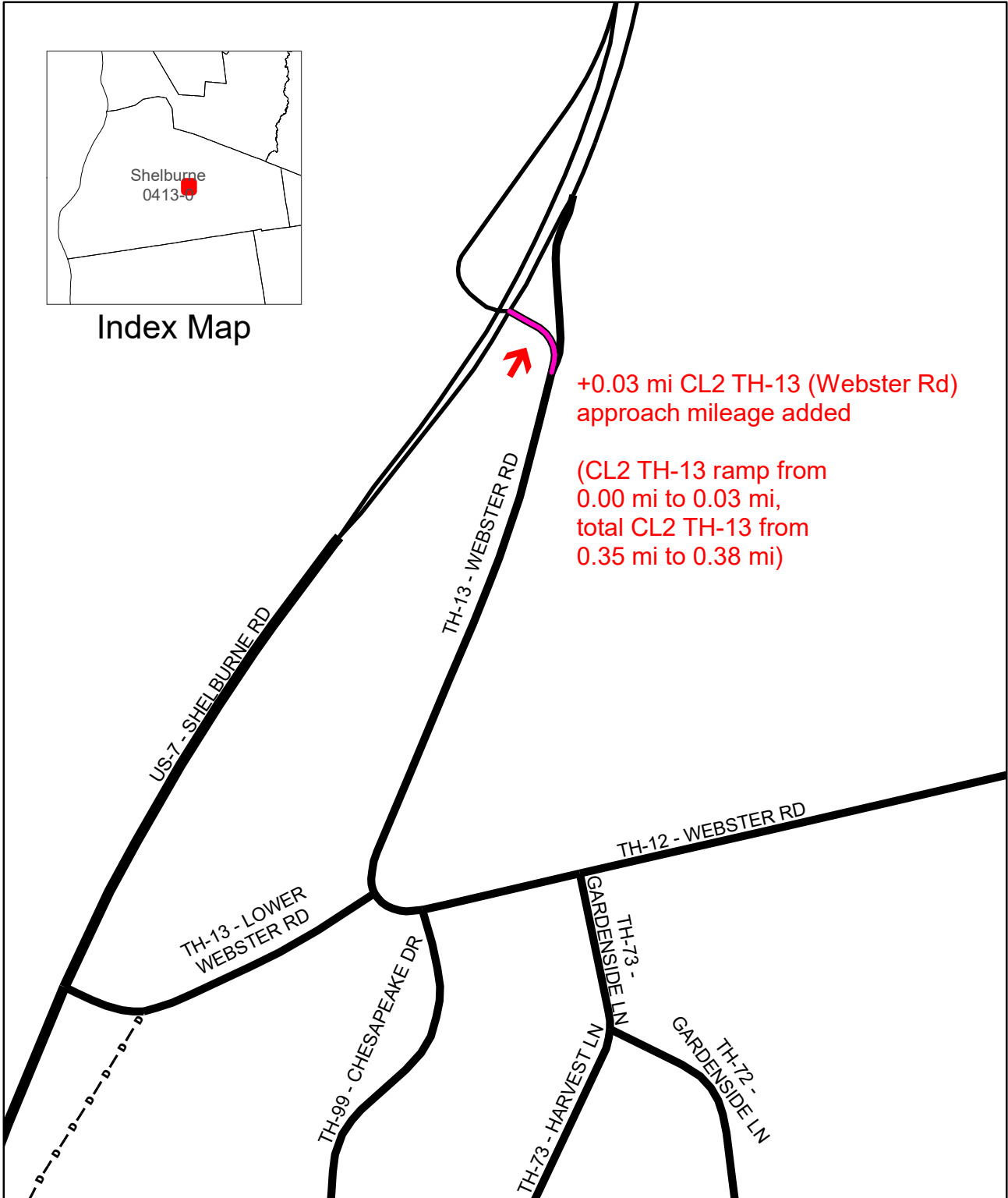
Mapping Section  
Division of Policy, Planning and Intermodal Development  
Vermont Agency of Transportation -- March 2021







Index Map



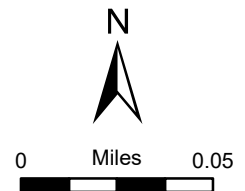
+0.03 mi CL2 TH-13 (Webster Rd) approach mileage added

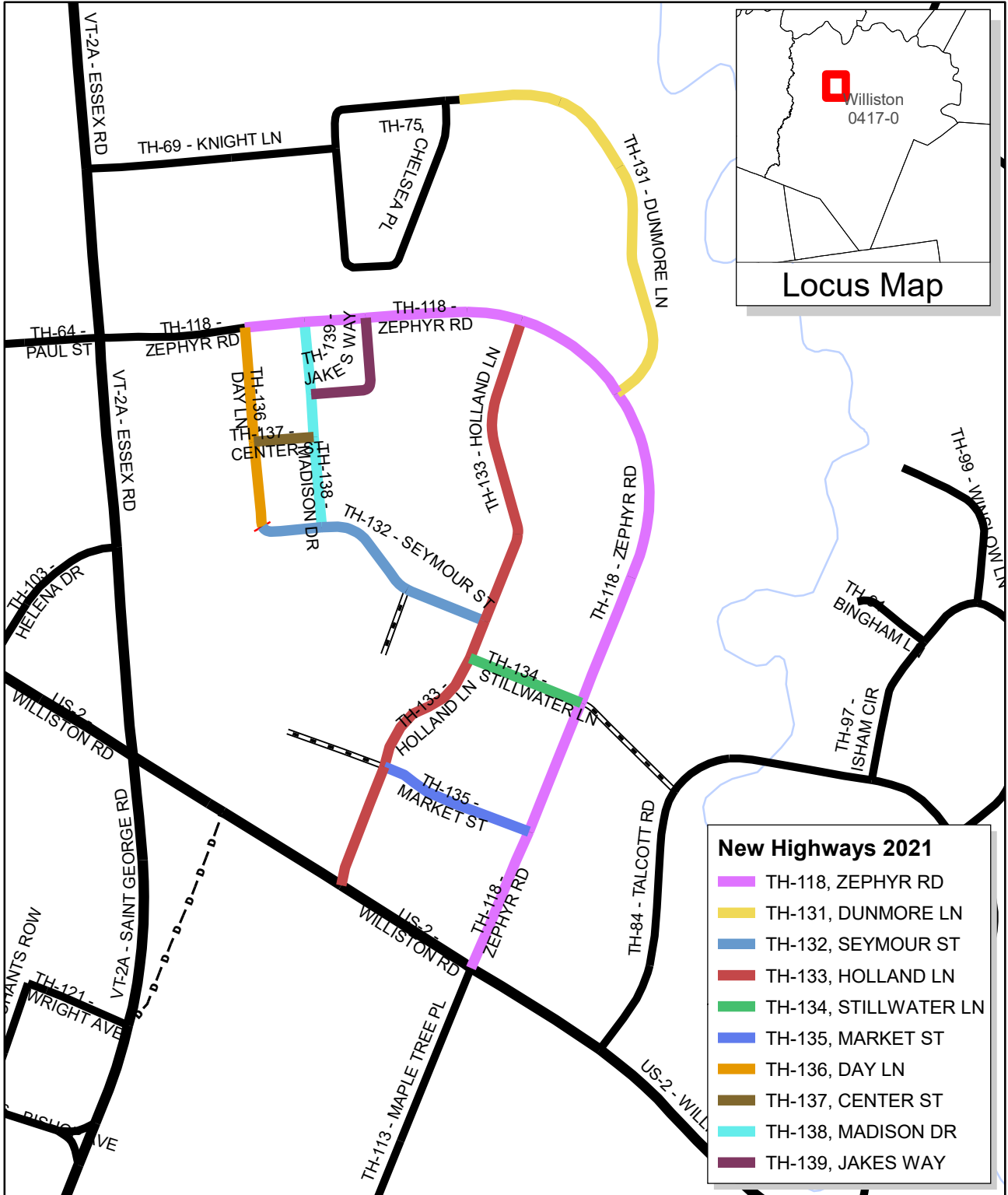
(CL2 TH-13 ramp from 0.00 mi to 0.03 mi, total CL2 TH-13 from 0.35 mi to 0.38 mi)

### Mileage Certificate Change 2021 SHELBURNE

(CERTCODE: 0413-0)

Mapping Section  
Division of Policy, Planning and Intermodal Development  
Vermont Agency of Transportation -- February 2021

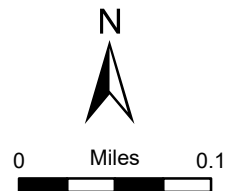




**Mileage Certificate Change 2021**  
**WILLISTON**

(CERTCODE: 0417-0)

Mapping Section  
 Division of Policy, Planning and Intermodal Development  
 Vermont Agency of Transportation -- March 2021



0.01 mi CL3 TH-75 (Chelsea PI)  
added in 2003, reassigned to  
CL3 TH-131 Dunmore Ln in 2021



+0.26 mi CL3 TH-131  
(Dunmore Ln) new road

(CL3 TH-75 Chelsea PI  
from 0.38 mi to 0.37 mi,

CL3 TH-131 Dunmore Ln  
from 0.00 mi to 0.27 mi)

TH-69 - KNIGHT LN

TH-75 - CHELSEA PL

TH-118 - ZEPHYR RD

TH-118 -  
ZEPHYR RD

TH-138 -  
MADISON DR

TH-139 - JAKES WAY

TH-133 - HOLLAND LN

TH-118 - ZEPHYR RD

TH-131 - DUNMORE LN

TH-118 - ZEPHYR RD

TH-137 -  
CENTER ST

TH-138 -  
MADISON DR

## Mileage Certificate Change 2021 WILLISTON

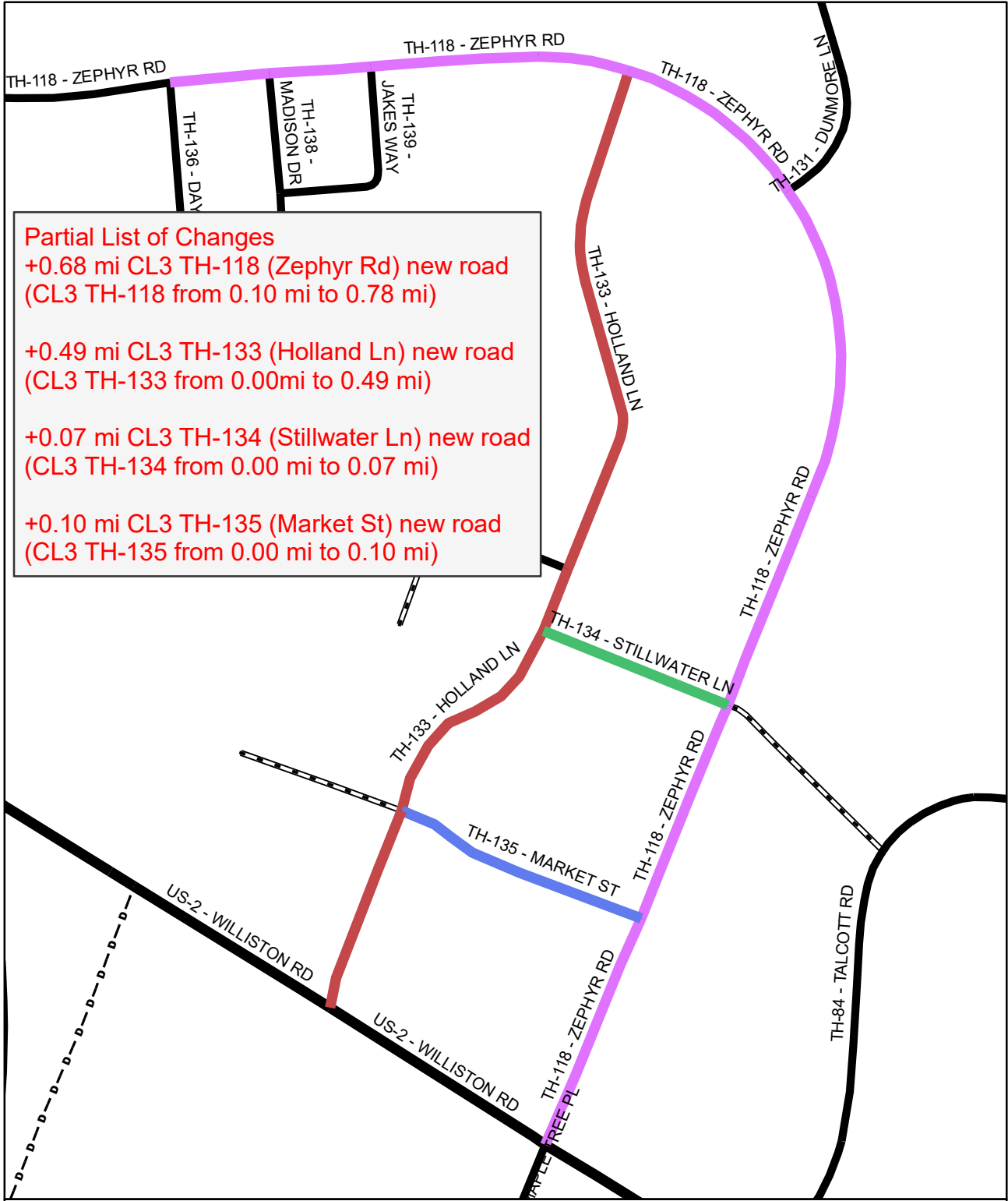
(CERTCODE: 0417-0)

Mapping Section  
Division of Policy, Planning and Intermodal Development  
Vermont Agency of Transportation -- March 2021



0 Miles 0.05





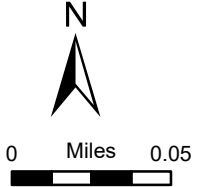
**Partial List of Changes**

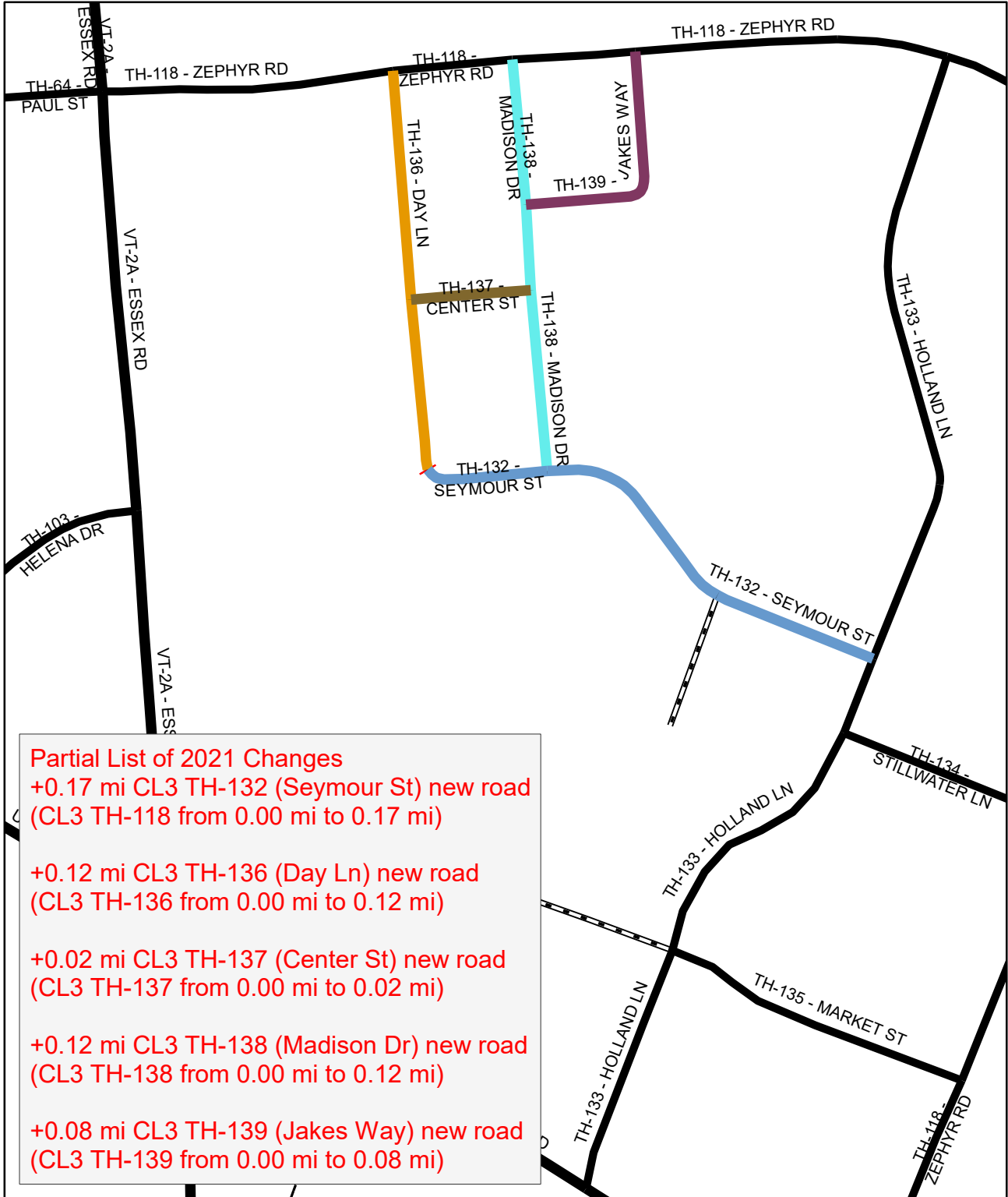
- +0.68 mi CL3 TH-118 (Zephyr Rd) new road  
(CL3 TH-118 from 0.10 mi to 0.78 mi)
- +0.49 mi CL3 TH-133 (Holland Ln) new road  
(CL3 TH-133 from 0.00mi to 0.49 mi)
- +0.07 mi CL3 TH-134 (Stillwater Ln) new road  
(CL3 TH-134 from 0.00 mi to 0.07 mi)
- +0.10 mi CL3 TH-135 (Market St) new road  
(CL3 TH-135 from 0.00 mi to 0.10 mi)

**Mileage Certificate Change 2021**  
**WILLISTON**

(CERTCODE: 0417-0)

Mapping Section  
Division of Policy, Planning and Intermodal Development  
Vermont Agency of Transportation -- March 2021



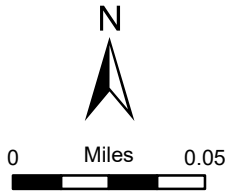


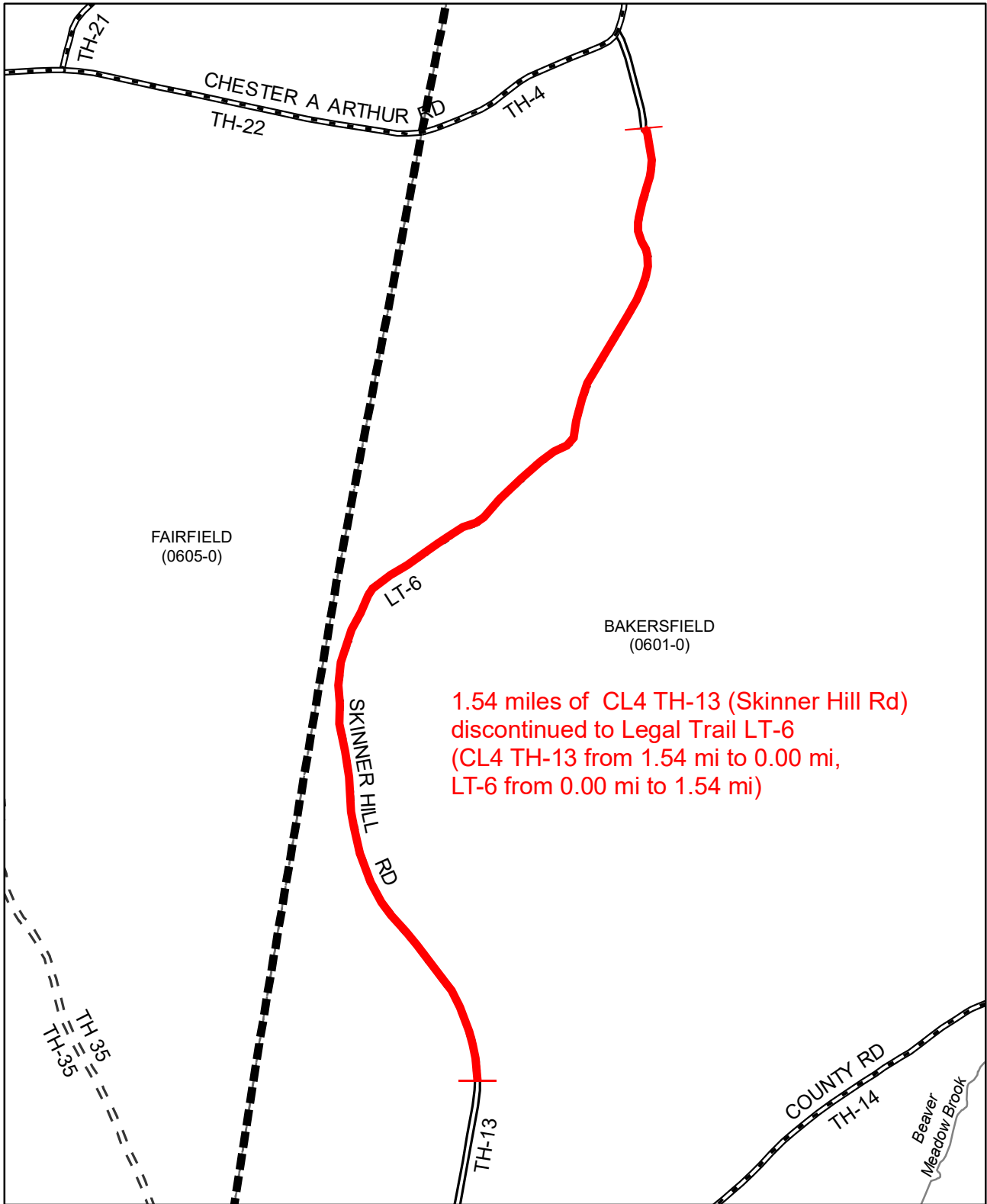
- Partial List of 2021 Changes**
- +0.17 mi CL3 TH-132 (Seymour St) new road  
(CL3 TH-118 from 0.00 mi to 0.17 mi)
  - +0.12 mi CL3 TH-136 (Day Ln) new road  
(CL3 TH-136 from 0.00 mi to 0.12 mi)
  - +0.02 mi CL3 TH-137 (Center St) new road  
(CL3 TH-137 from 0.00 mi to 0.02 mi)
  - +0.12 mi CL3 TH-138 (Madison Dr) new road  
(CL3 TH-138 from 0.00 mi to 0.12 mi)
  - +0.08 mi CL3 TH-139 (Jakes Way) new road  
(CL3 TH-139 from 0.00 mi to 0.08 mi)

**Mileage Certificate Change 2021**  
**WILLISTON**

(CERTCODE: 0417-0)

Mapping Section  
Division of Policy, Planning and Intermodal Development  
Vermont Agency of Transportation -- March 2021

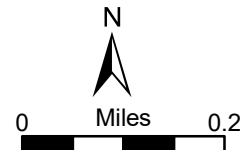




1.54 miles of CL4 TH-13 (Skinner Hill Rd) discontinued to Legal Trail LT-6 (CL4 TH-13 from 1.54 mi to 0.00 mi, LT-6 from 0.00 mi to 1.54 mi)

**Mileage Certificate Changes 2021**  
**BAKERSFIELD**  
 (CTUA: 0601-0)

Mapping Section  
 Division of Policy and Planning  
 Vermont Agency of Transportation -- February 4, 2021





Index Map

0.38 miles of CL3 TH-17 reclassified as Legal Trail (LT-4), Segment remeasured to 0.37 miles.

(CL3 TH-17 from 0.62 miles to 0.24 miles, LT-4 from 0.00 miles to 0.37 miles)

0.65 miles of CL4 TH-17 reclassified as Legal Trail (LT-4)

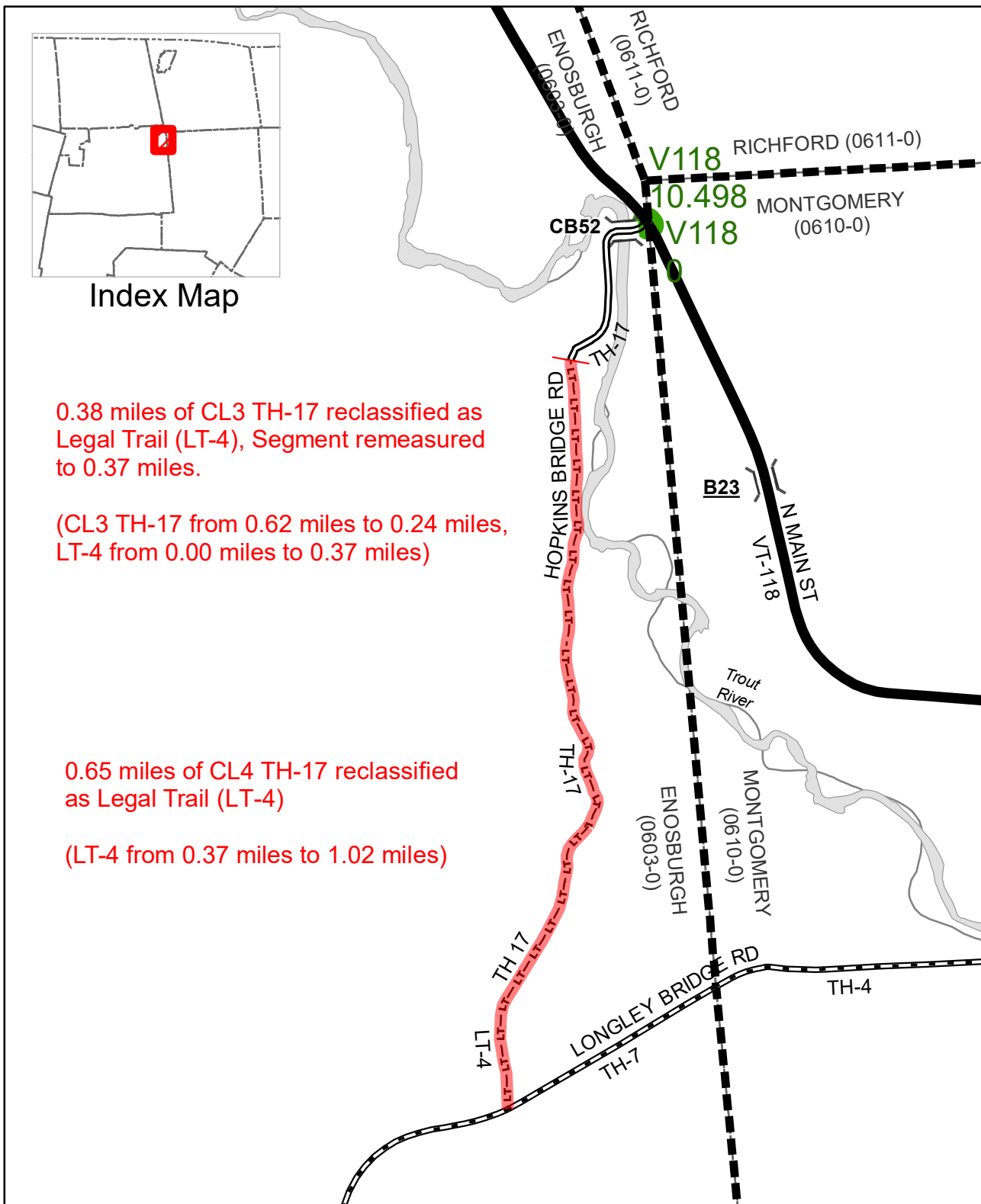
(LT-4 from 0.37 miles to 1.02 miles)

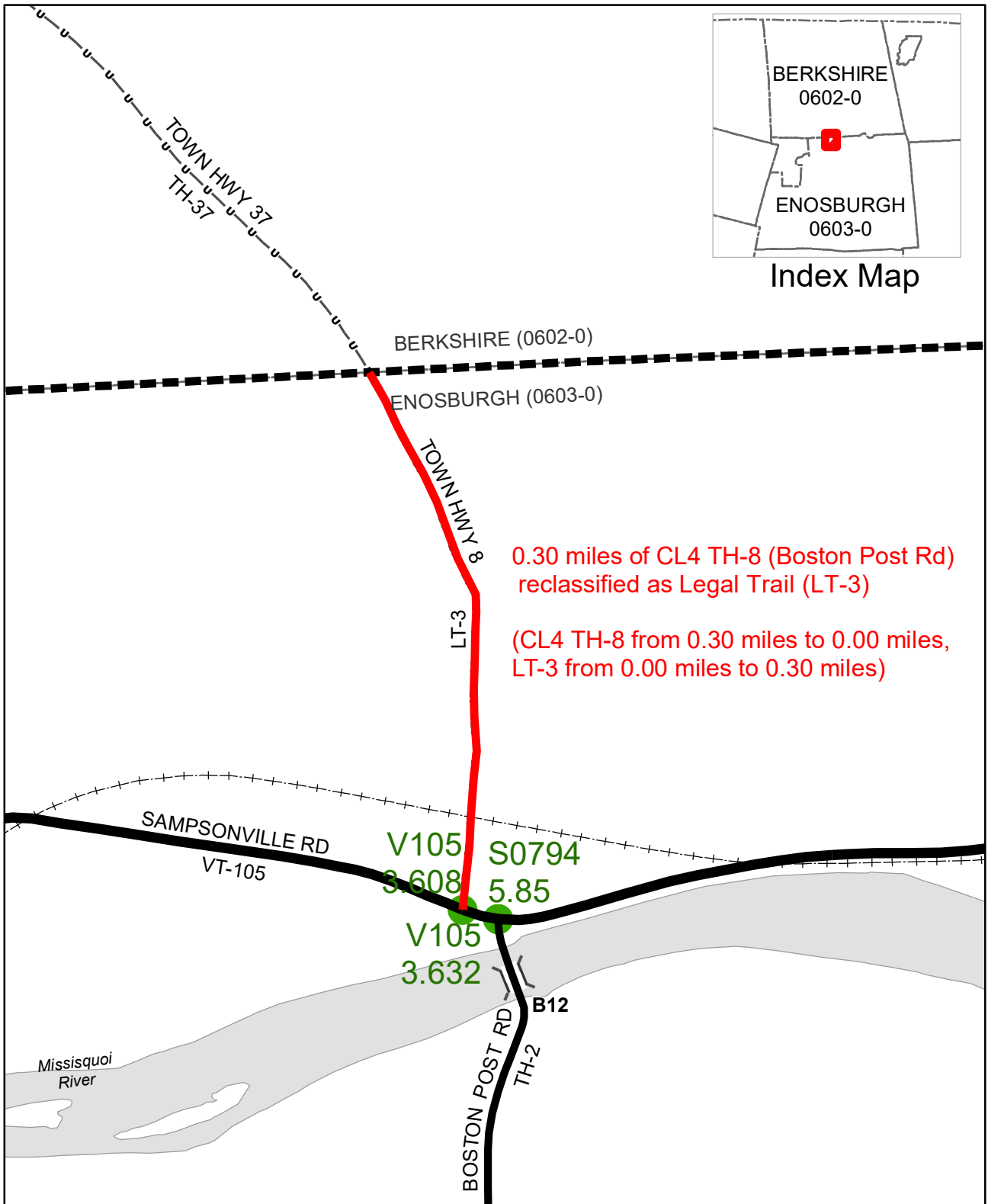
### Mileage Certificate Changes 2021

#### ENOSBURGH

(CTUA: 0603-0)

Mapping Section  
Division of Policy and Planning  
Vermont Agency of Transportation -- March 11, 2021





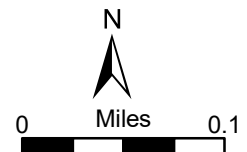
0.30 miles of CL4 TH-8 (Boston Post Rd)  
reclassified as Legal Trail (LT-3)

(CL4 TH-8 from 0.30 miles to 0.00 miles,  
LT-3 from 0.00 miles to 0.30 miles)

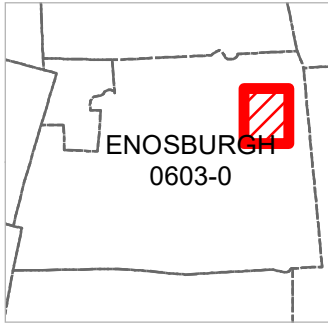
**Mileage Certificate Changes 2021**  
**ENOSBURGH**

(CTUA: 0603-0)

Mapping Section  
Division of Policy and Planning  
Vermont Agency of Transportation -- March 11, 2021



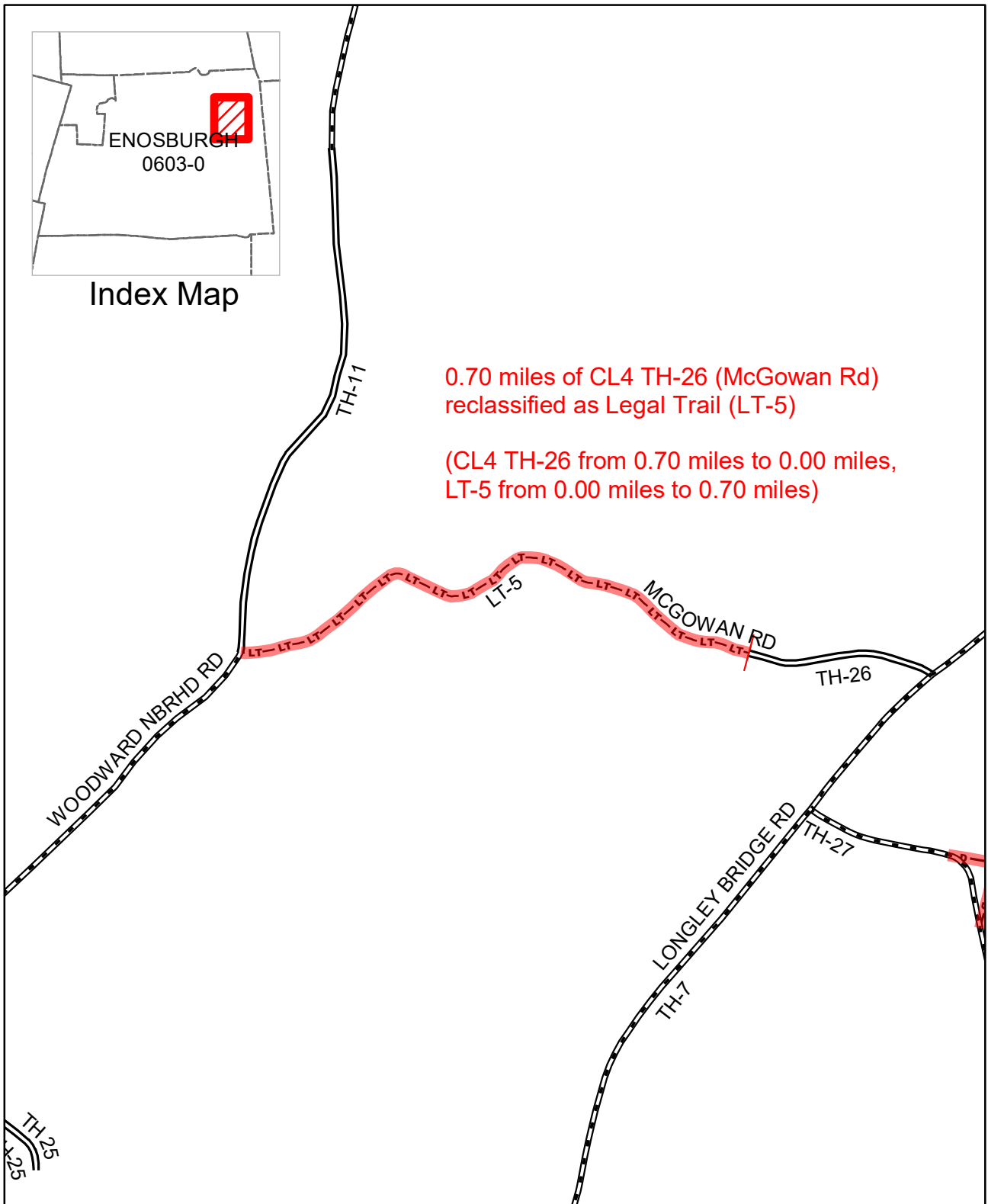




Index Map

0.70 miles of CL4 TH-26 (McGowan Rd)  
reclassified as Legal Trail (LT-5)

(CL4 TH-26 from 0.70 miles to 0.00 miles,  
LT-5 from 0.00 miles to 0.70 miles)

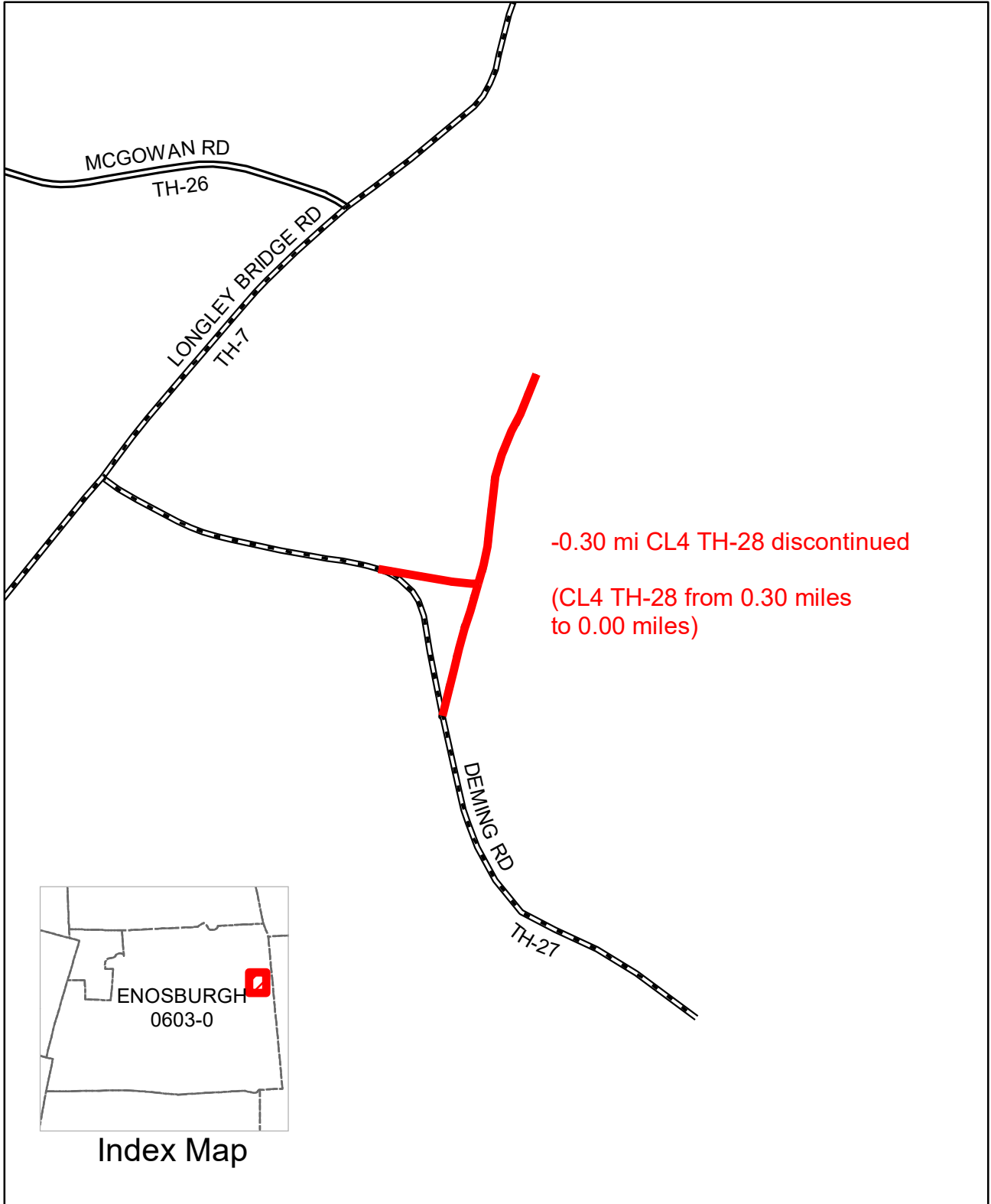


**Mileage Certificate Changes 2021**  
**ENOSBURGH**

(CTUA: 0603-0)

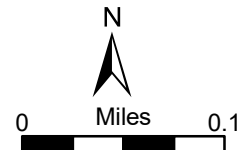
Mapping Section  
Division of Policy and Planning  
Vermont Agency of Transportation -- March 11, 2021





**Mileage Certificate Changes 2021**  
**ENOSBURGH**  
 (CTUA: 0603-0)

Mapping Section  
 Division of Policy and Planning  
 Vermont Agency of Transportation -- March 11, 2021

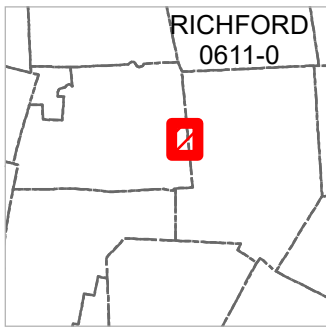


0.10 miles of CL4 TH-36 (Deer Run Ln)  
reclassified as Legal Trail (LT-6)

(CL4 TH-36 from 0.10 miles to 0.00 miles,  
LT-6 from 0.00 miles to 0.10 miles)

0.85 miles of CL4 TH-36 (Hidden Heights)  
reclassified as Legal Trail (LT-7)

(CL4 TH-36 from 0.85 miles to 0.00 miles,  
LT-7 from 0.00 miles to 0.85 miles)



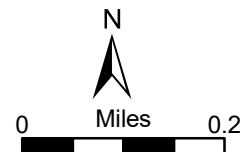
Index Map

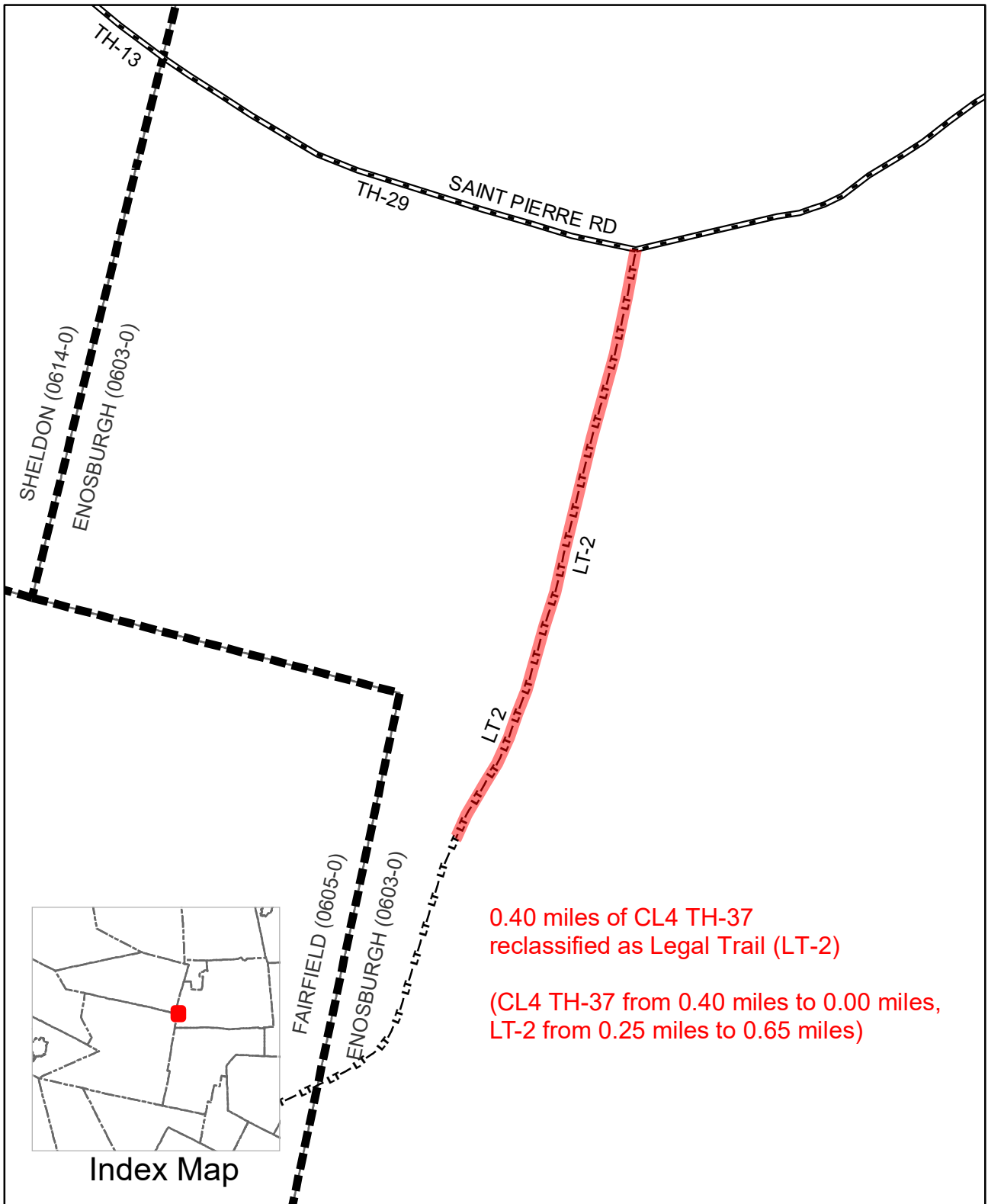


### Mileage Certificate Changes 2021 ENOSBURGH

(CTUA: 0603-0)

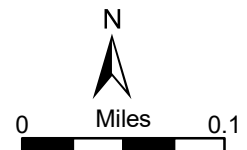
Mapping Section  
Division of Policy and Planning  
Vermont Agency of Transportation -- March 11, 2021

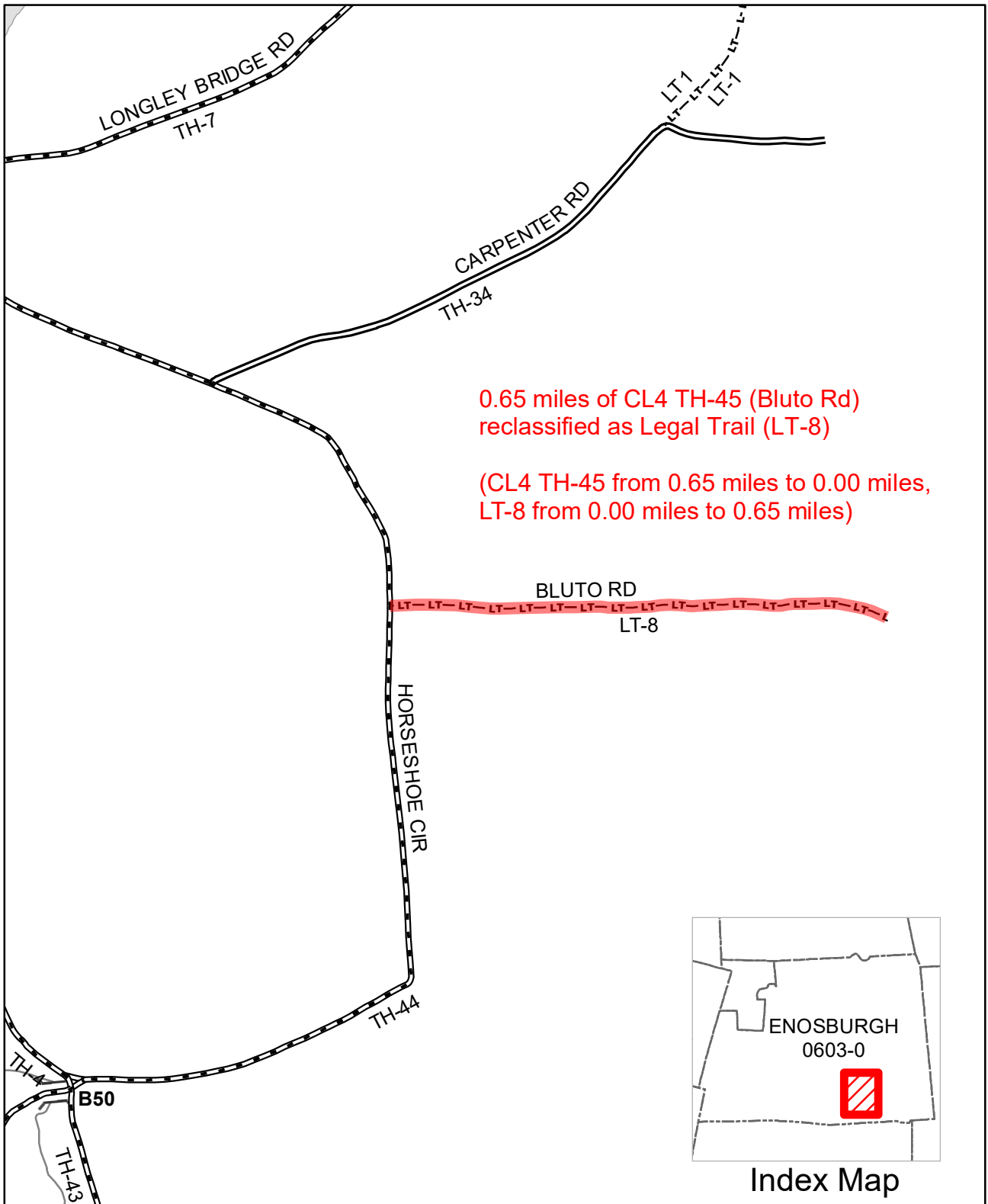




**Mileage Certificate Changes 2021**  
**ENOSBURGH**  
 (CTUA: 0603-0)

Mapping Section  
 Division of Policy and Planning  
 Vermont Agency of Transportation -- March 11, 2021

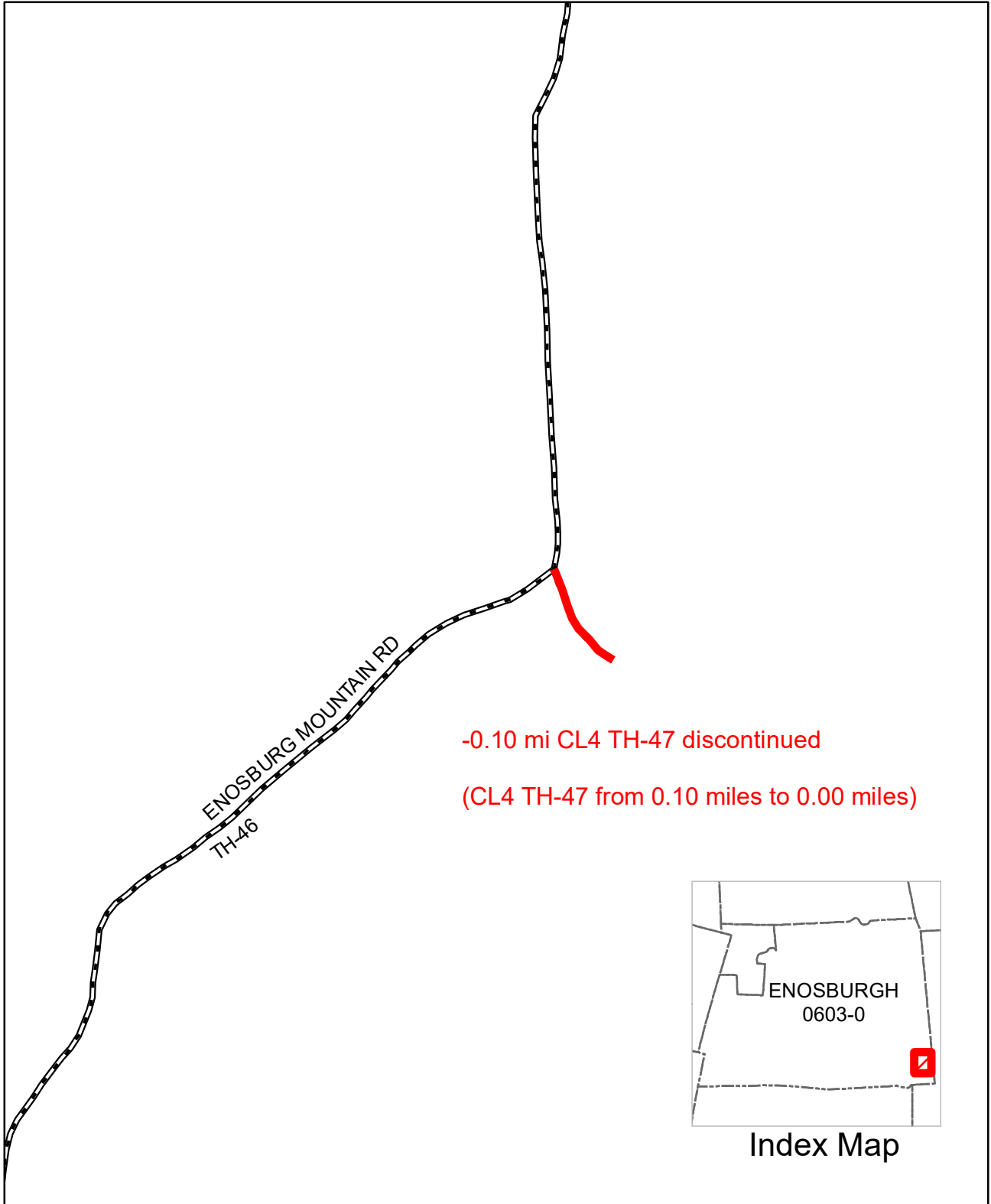




**Mileage Certificate Changes 2021**  
**ENOSBURGH**  
(CTUA: 0603-0)

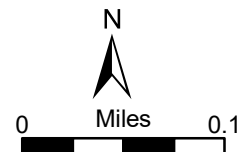
Mapping Section  
Division of Policy and Planning  
Vermont Agency of Transportation -- March 11, 2021

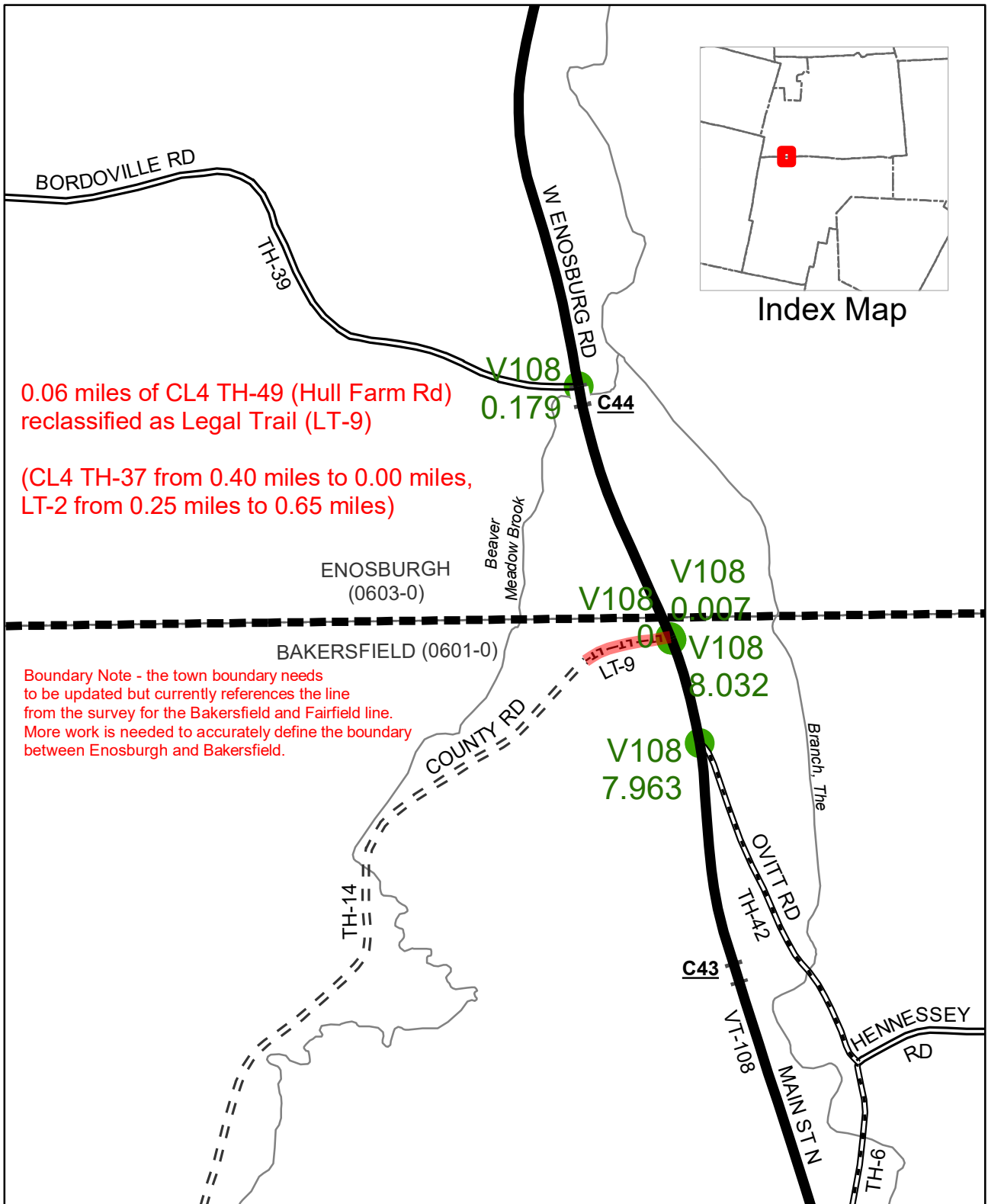




**Mileage Certificate Changes 2021**  
**ENOSBURGH**  
(CTUA: 0603-0)

Mapping Section  
Division of Policy and Planning  
Vermont Agency of Transportation -- March 11, 2021





0.06 miles of CL4 TH-49 (Hull Farm Rd) reclassified as Legal Trail (LT-9)

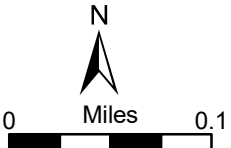
(CL4 TH-37 from 0.40 miles to 0.00 miles, LT-2 from 0.25 miles to 0.65 miles)

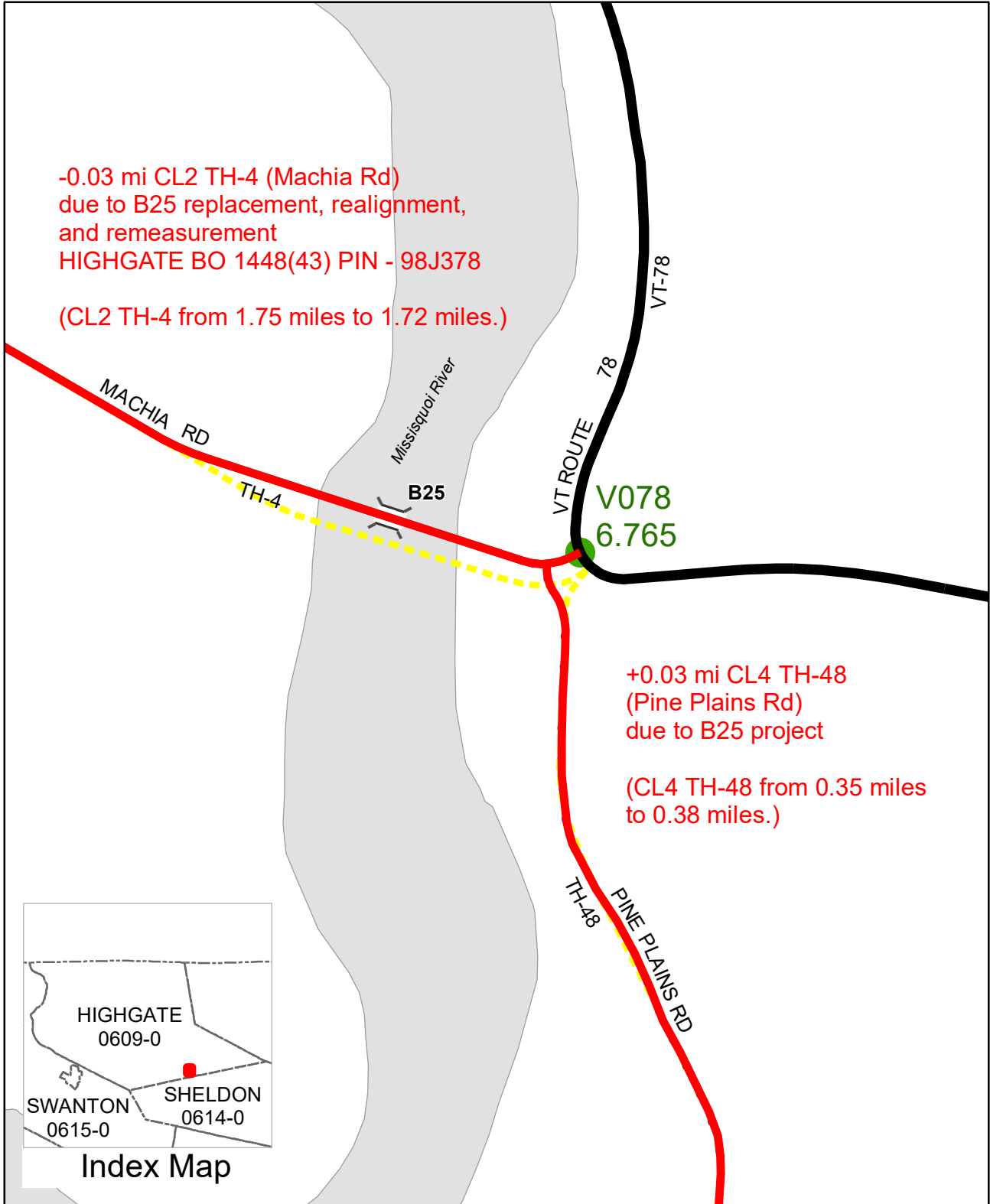
Boundary Note - the town boundary needs to be updated but currently references the line from the survey for the Bakersfield and Fairfield line. More work is needed to accurately define the boundary between Enosburgh and Bakersfield.

**Mileage Certificate Changes 2021**  
**ENOSBURGH**

(CTUA: 0603-0)

Mapping Section  
 Division of Policy and Planning  
 Vermont Agency of Transportation -- March 11, 2021



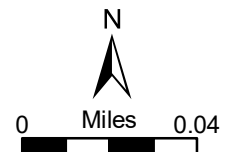


**Mileage Certificate Changes 2021**

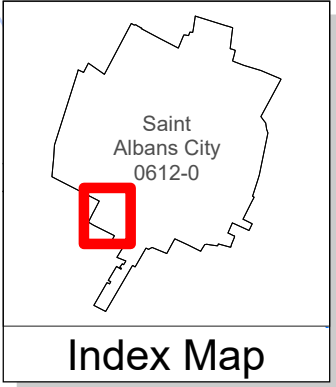
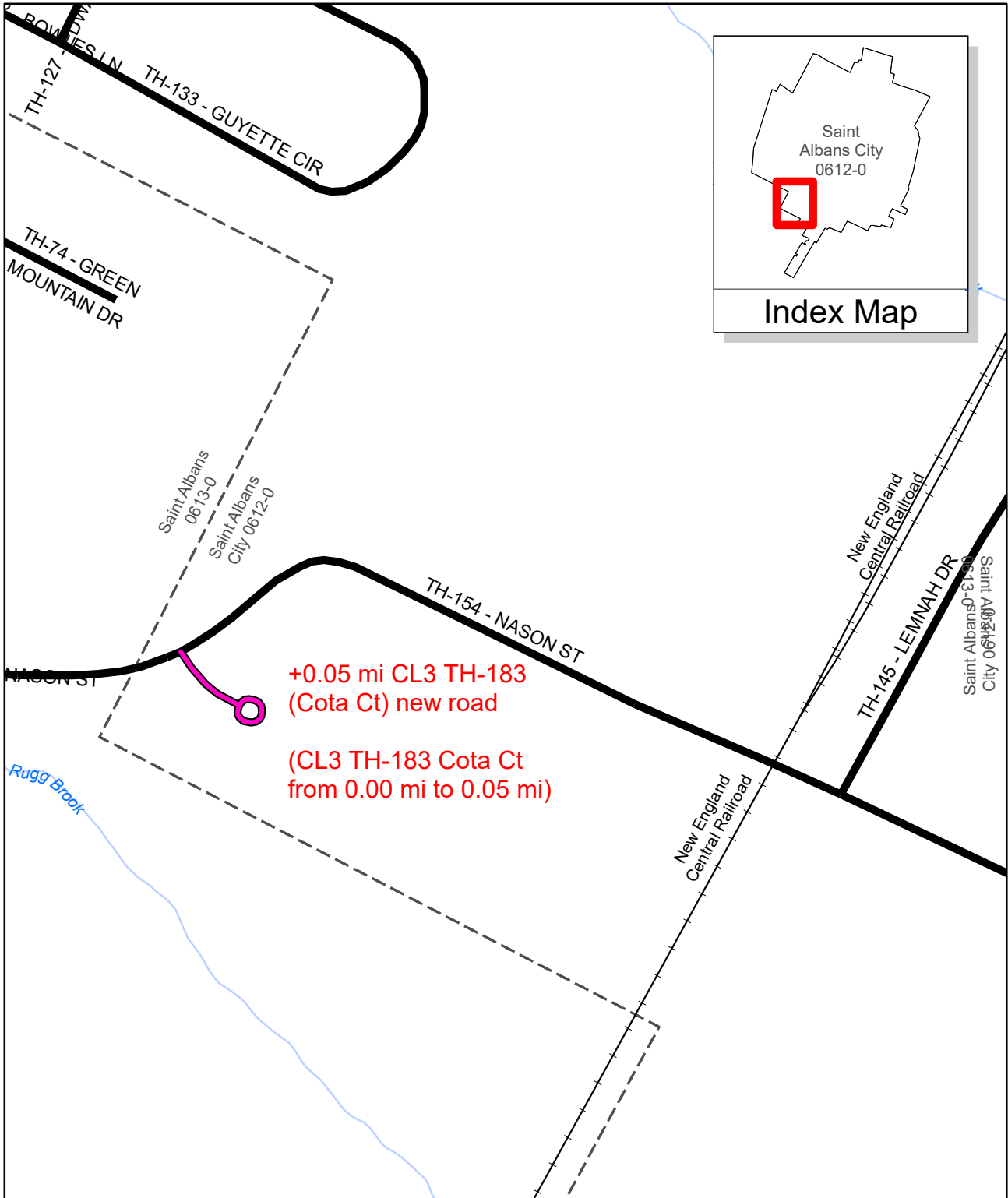
**HIGHGATE**

(CTUA: 0609-0)

Mapping Section  
 Division of Policy and Planning  
 Vermont Agency of Transportation -- February 18, 2021





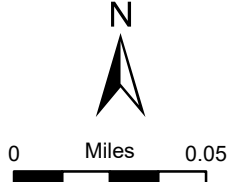


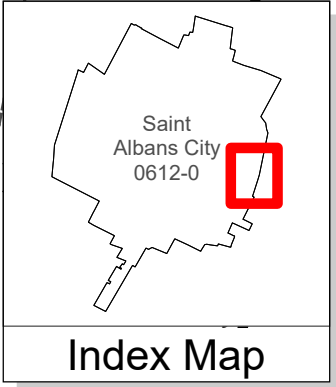
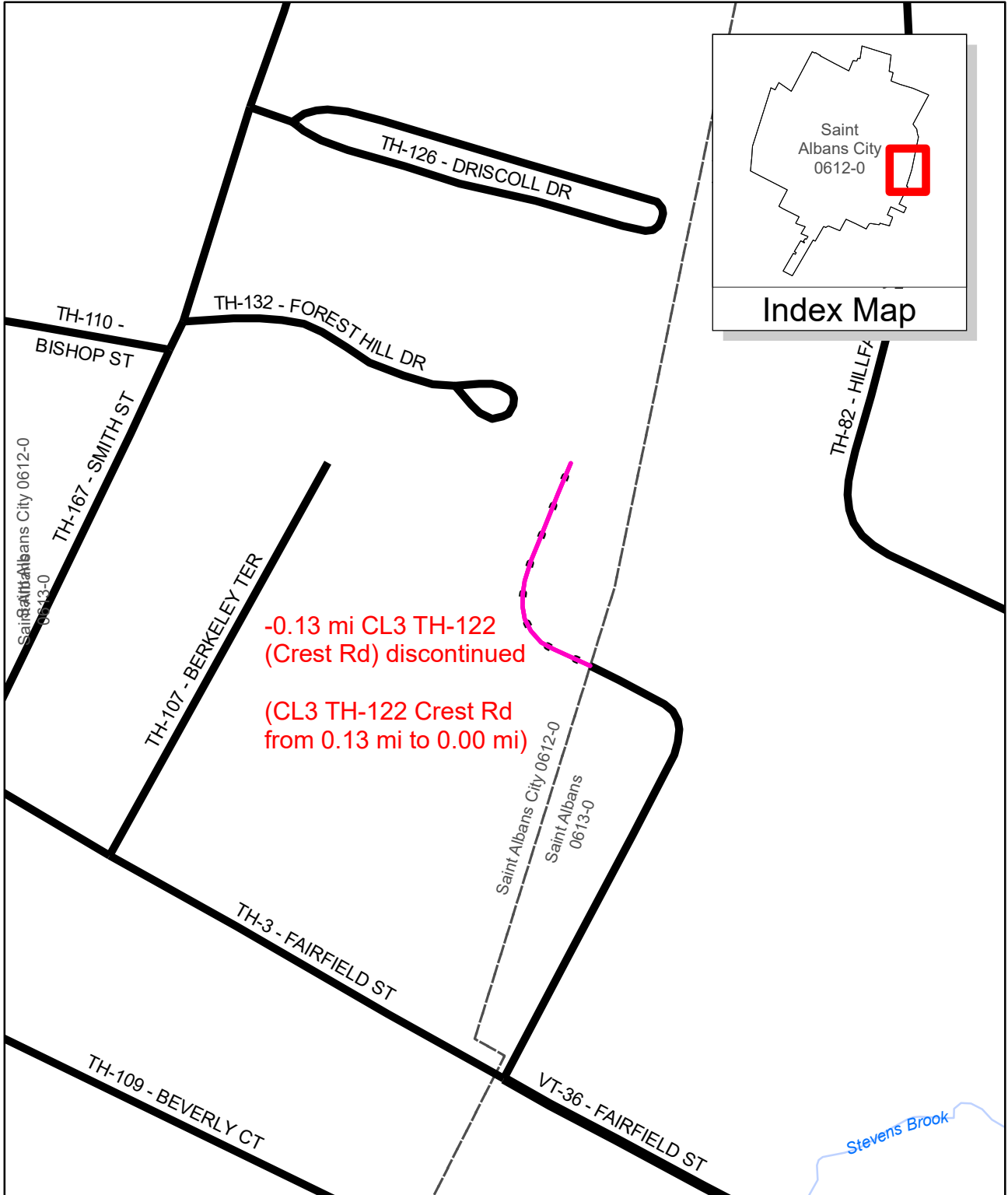
+0.05 mi CL3 TH-183  
(Cota Ct) new road  
  
(CL3 TH-183 Cota Ct  
from 0.00 mi to 0.05 mi)

**Mileage Certificate Change 2021  
SAINT ALBANS CITY**

(CERTCODE: 0612-0)

Mapping Section  
Division of Policy, Planning and Intermodal Development  
Vermont Agency of Transportation -- March 2021



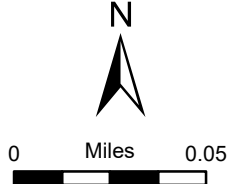


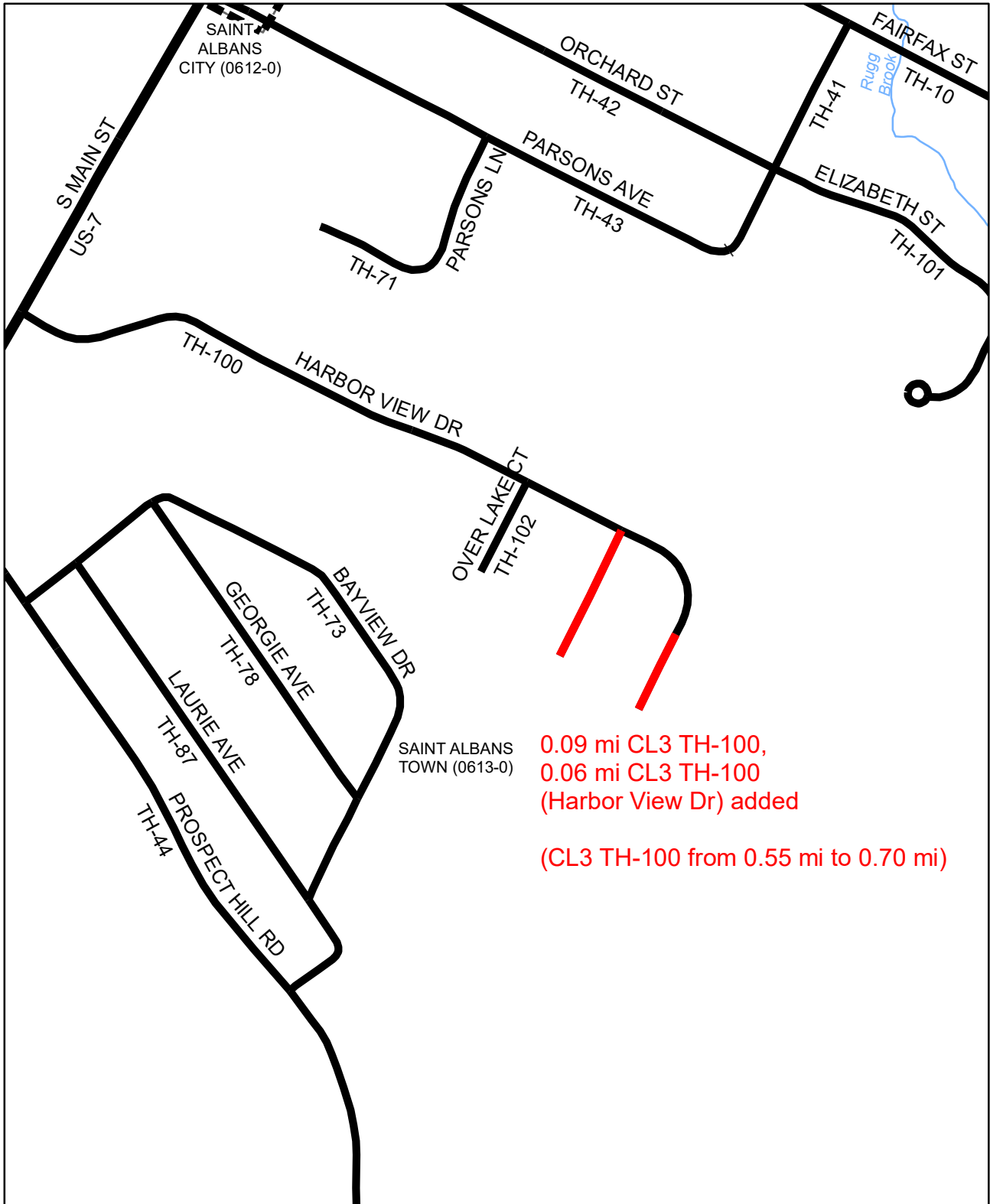
-0.13 mi CL3 TH-122  
(Crest Rd) discontinued  
  
(CL3 TH-122 Crest Rd  
from 0.13 mi to 0.00 mi)

**Mileage Certificate Change 2021  
SAINT ALBANS CITY**

(CERTCODE: 0612-0)

Mapping Section  
Division of Policy, Planning and Intermodal Development  
Vermont Agency of Transportation -- March 2021





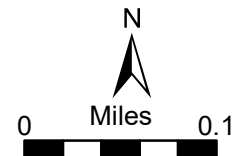
0.09 mi CL3 TH-100,  
 0.06 mi CL3 TH-100  
 (Harbor View Dr) added

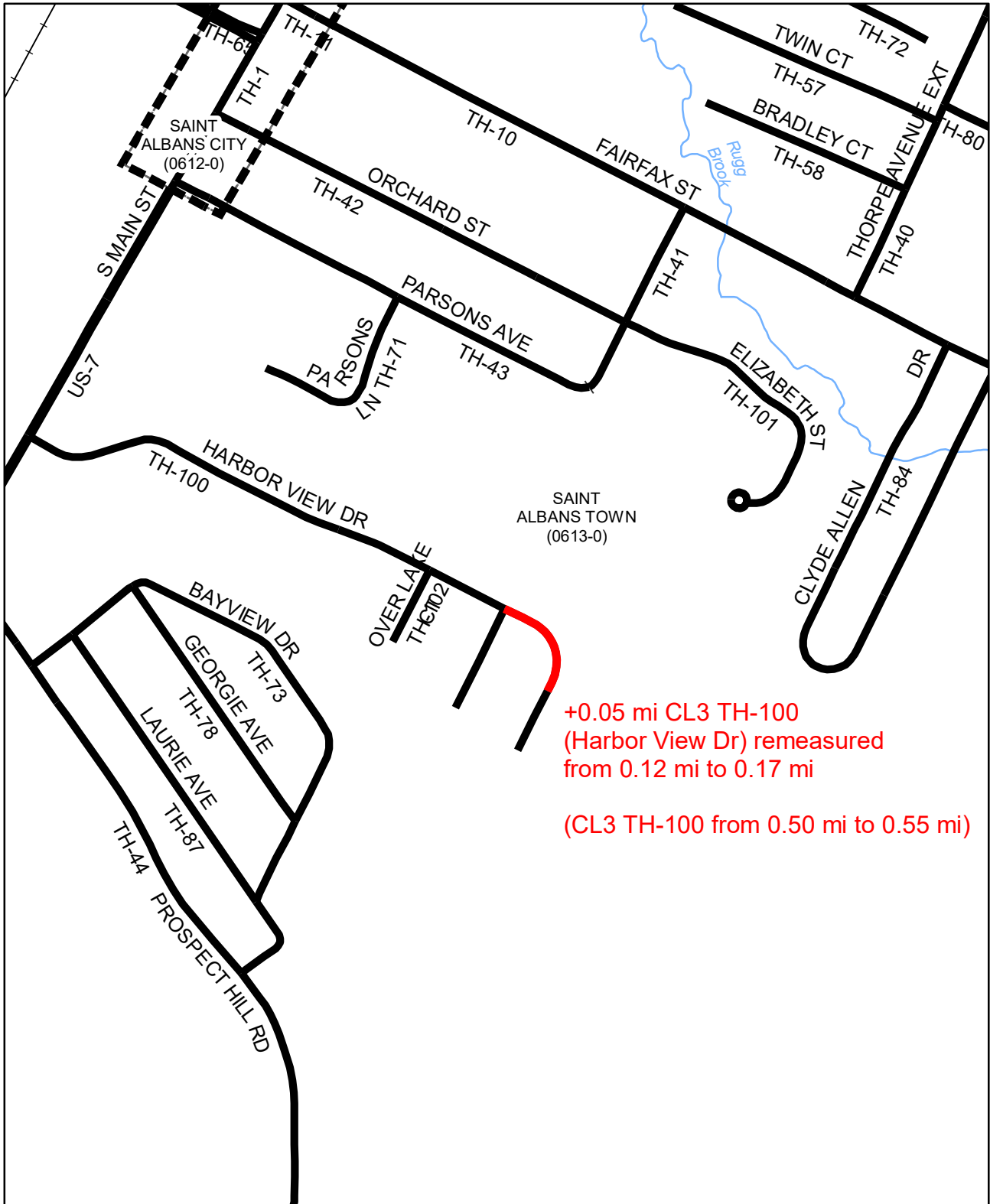
(CL3 TH-100 from 0.55 mi to 0.70 mi)

**Mileage Certificate Changes 2021**  
**Saint Albans Town - New Highways**

(CTUA: 0613-0)

Mapping Section  
 Division of Policy and Planning  
 Vermont Agency of Transportation -- March 17, 2021

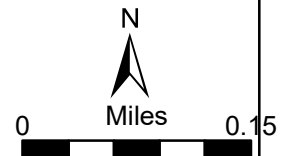


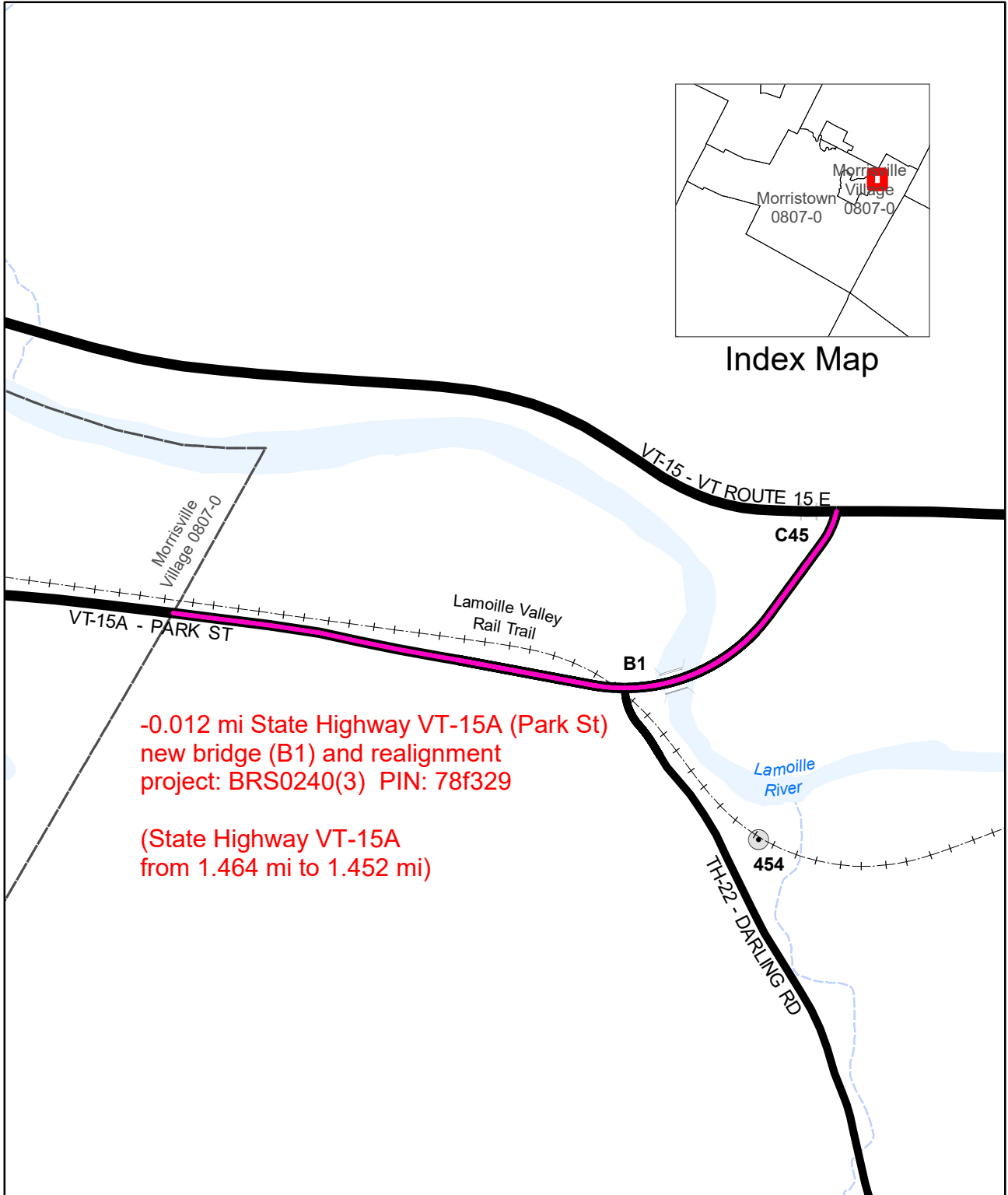


**Mileage Certificate Changes 2021**  
**Saint Albans Town - TH-100 Remeasure**

(CTUA: 0613-0)

Mapping Section  
 Division of Policy and Planning  
 Vermont Agency of Transportation -- March 17, 2021





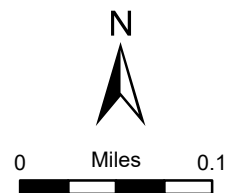
-0.012 mi State Highway VT-15A (Park St)  
 new bridge (B1) and realignment  
 project: BRS0240(3) PIN: 78f329

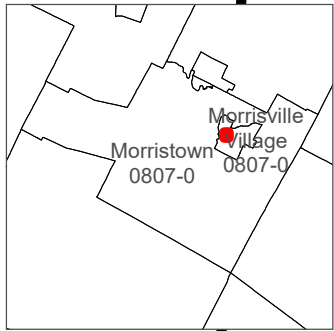
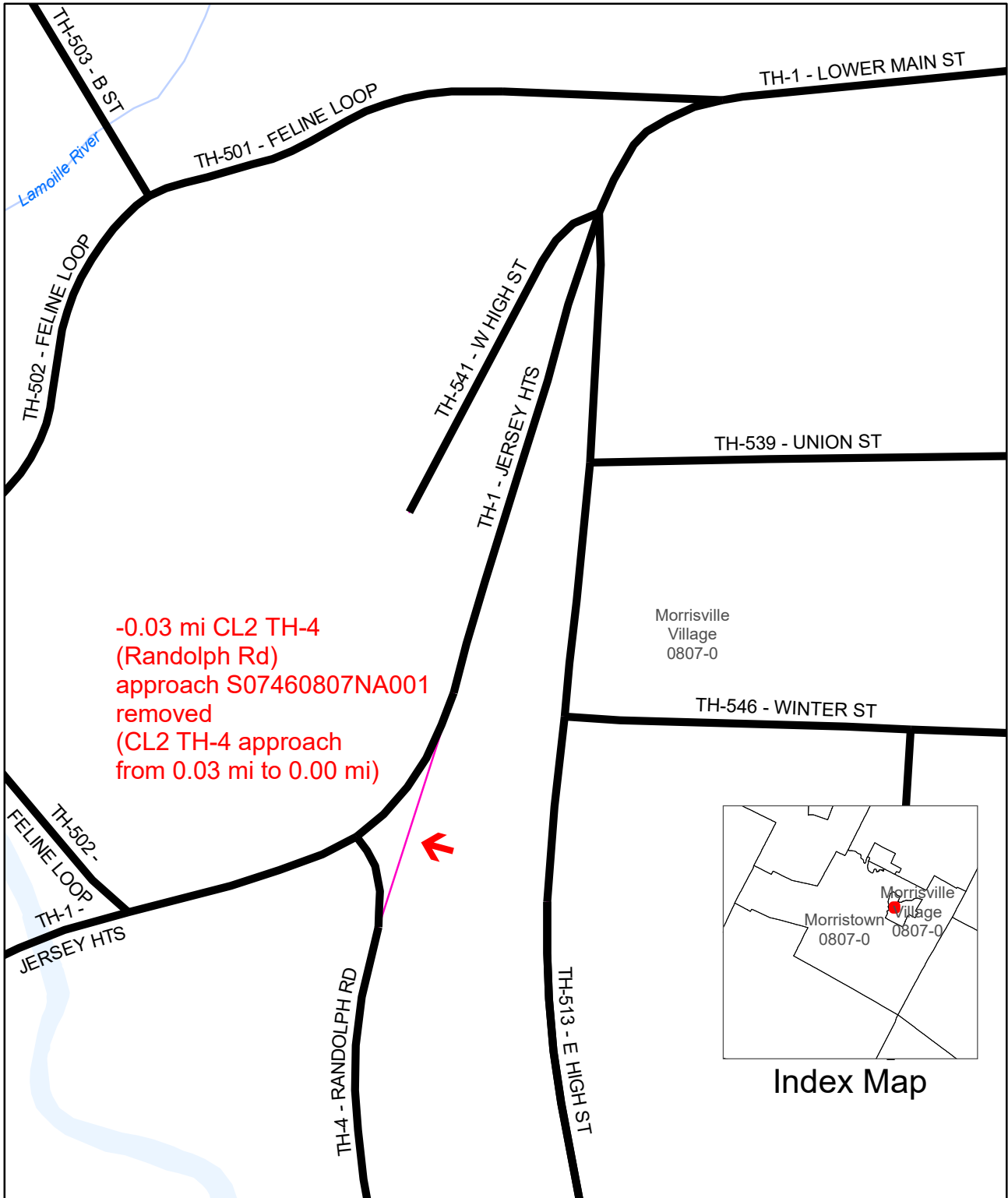
(State Highway VT-15A  
 from 1.464 mi to 1.452 mi)

**Mileage Certificate Change 2021  
 MORRISTOWN**

(CERTCODE: 0807-0)

Mapping Section  
 Division of Policy, Planning and Intermodal Development  
 Vermont Agency of Transportation -- March 2021



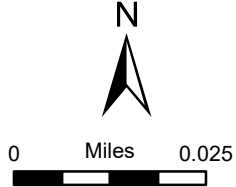


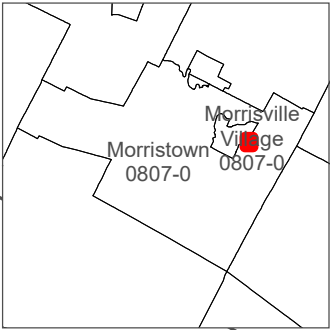
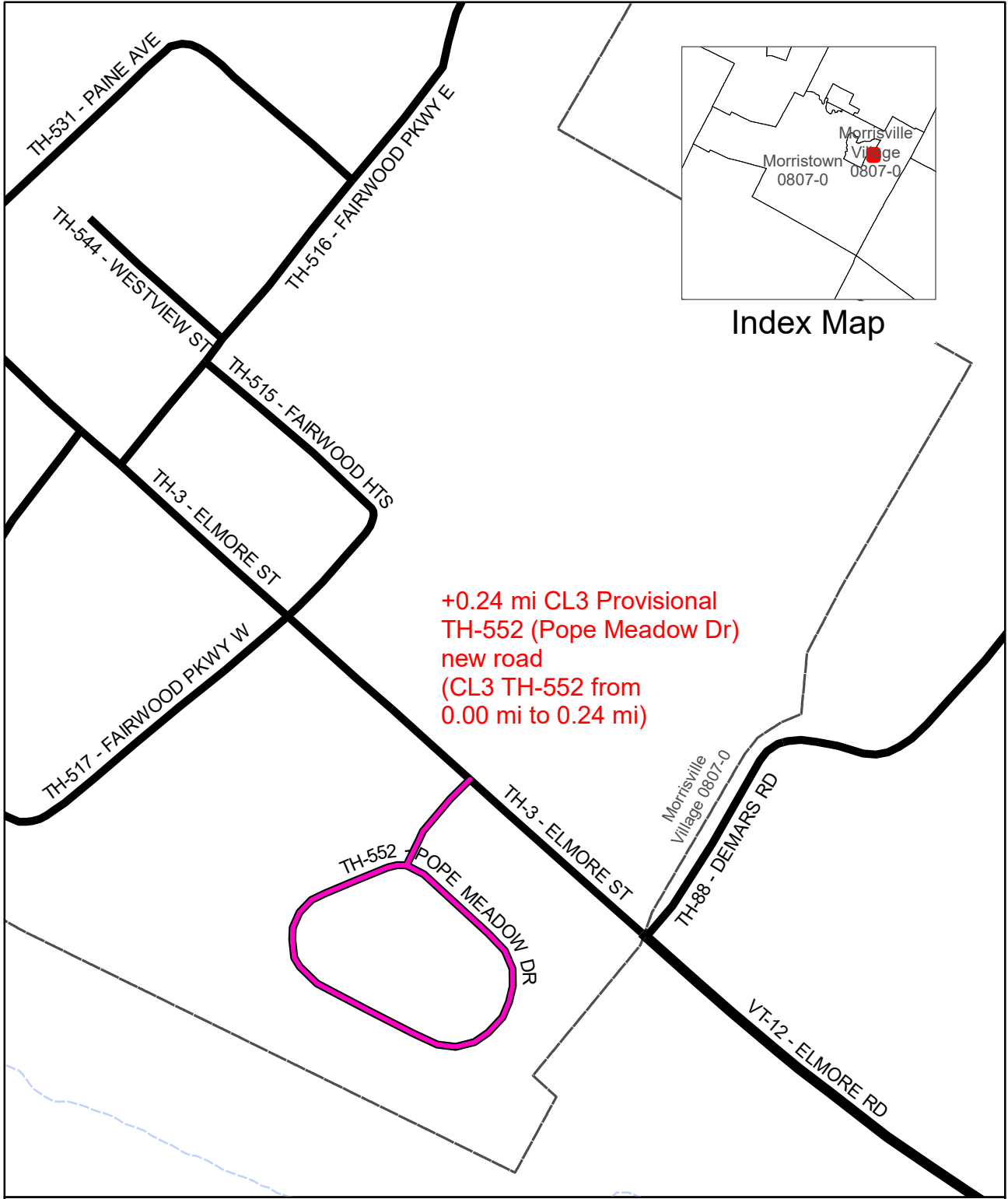
Index Map

**Mileage Certificate Change 2021  
MORRISTOWN**

(CERTCODE: 0807-0)

Mapping Section  
Division of Policy, Planning and Intermodal Development  
Vermont Agency of Transportation -- March 2021





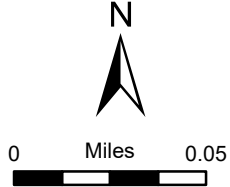
Index Map

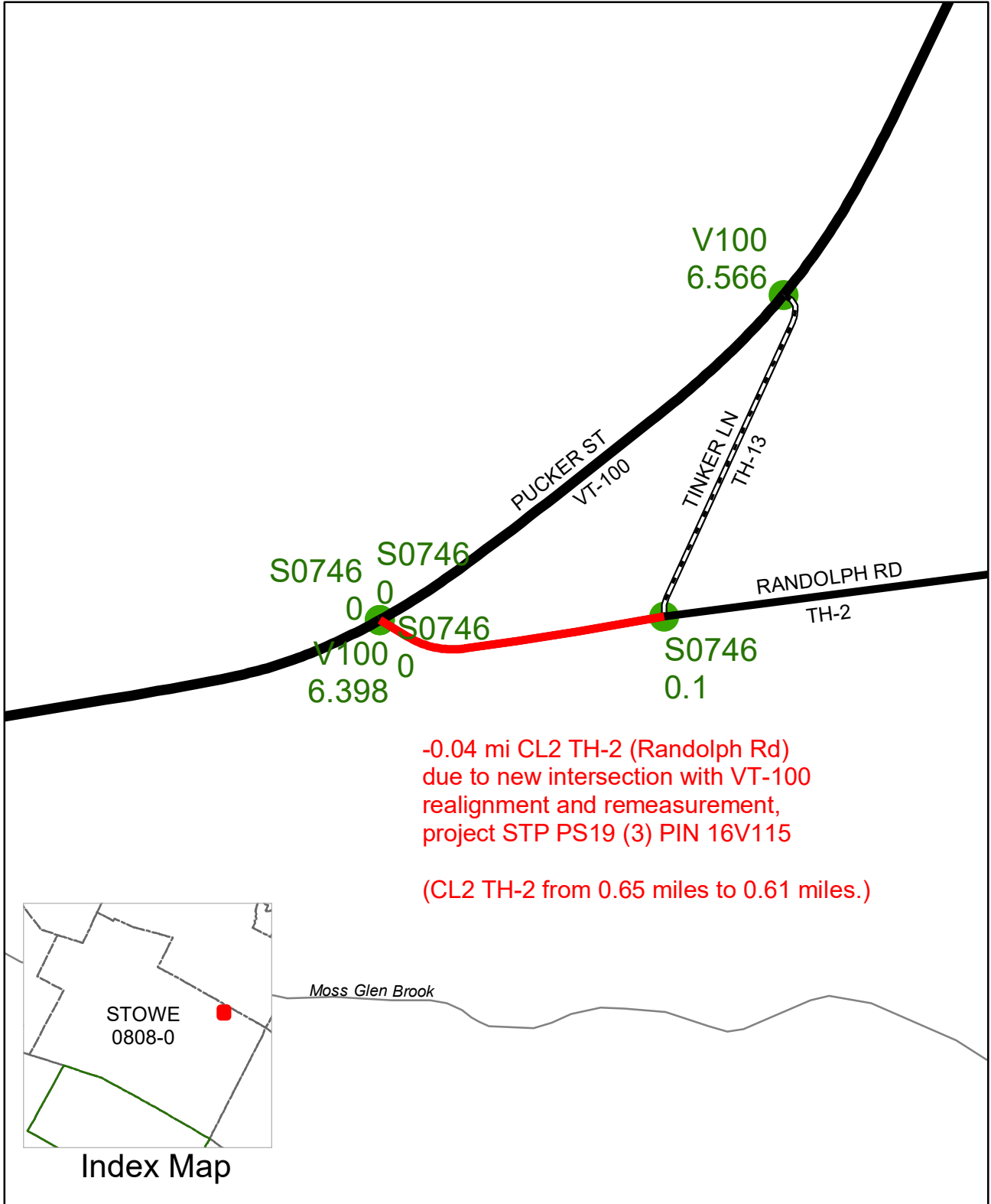
+0.24 mi CL3 Provisional  
 TH-552 (Pope Meadow Dr)  
 new road  
 (CL3 TH-552 from  
 0.00 mi to 0.24 mi)

**Mileage Certificate Change 2021  
 MORRISTOWN**

(CERTCODE: 0807-0)

Mapping Section  
 Division of Policy, Planning and Intermodal Development  
 Vermont Agency of Transportation -- March 2021



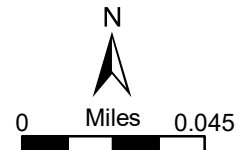


**Mileage Certificate Changes 2021**

**STOWE**

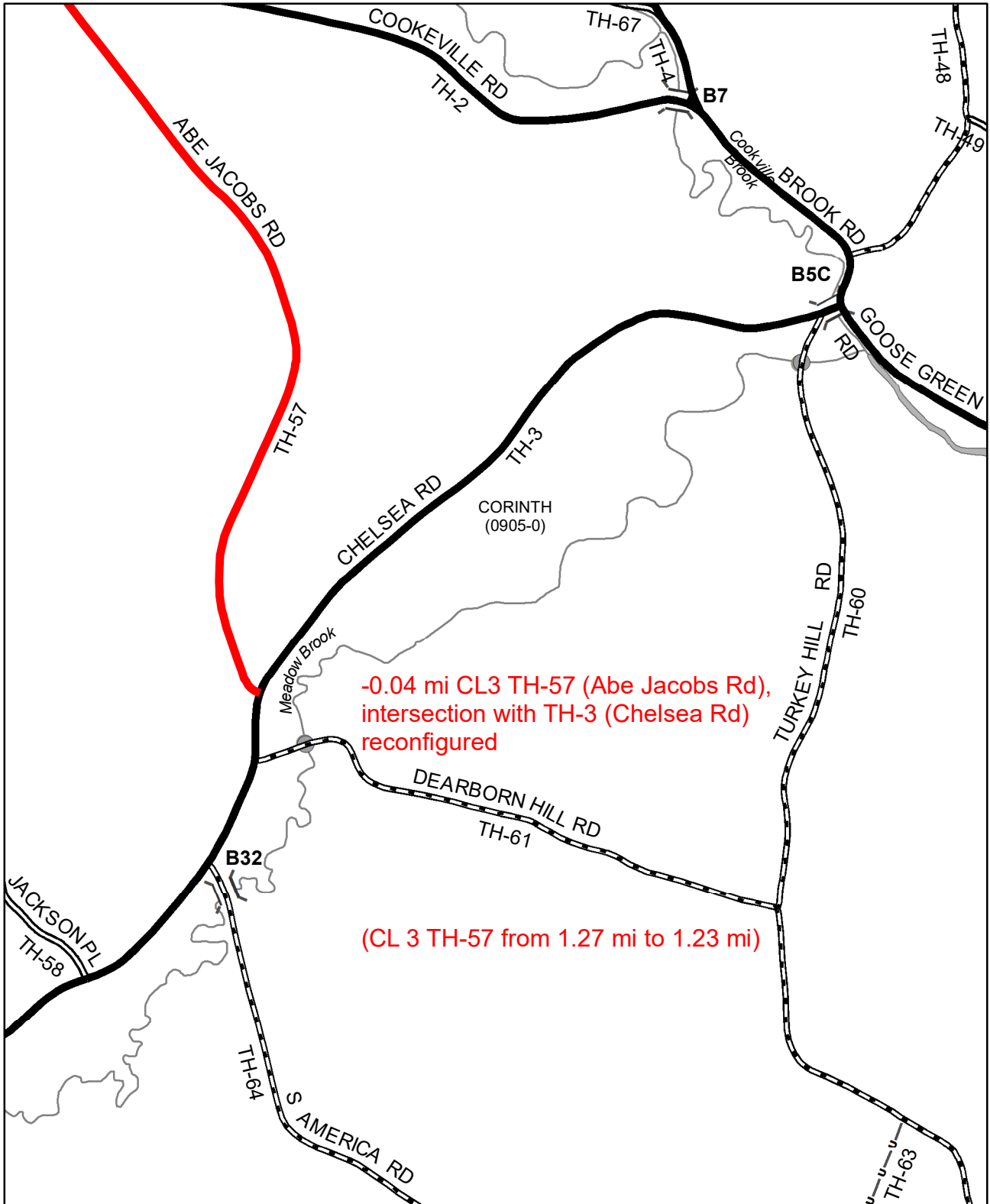
(CTUA: 0808-0)

Mapping Section  
 Division of Policy and Planning  
 Vermont Agency of Transportation -- February 23, 2021









-0.04 mi CL3 TH-57 (Abe Jacobs Rd),  
 intersection with TH-3 (Chelsea Rd)  
 reconfigured

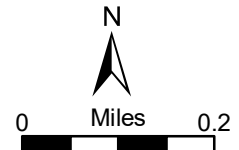
(CL 3 TH-57 from 1.27 mi to 1.23 mi)

**Mileage Certificate Changes 2021**

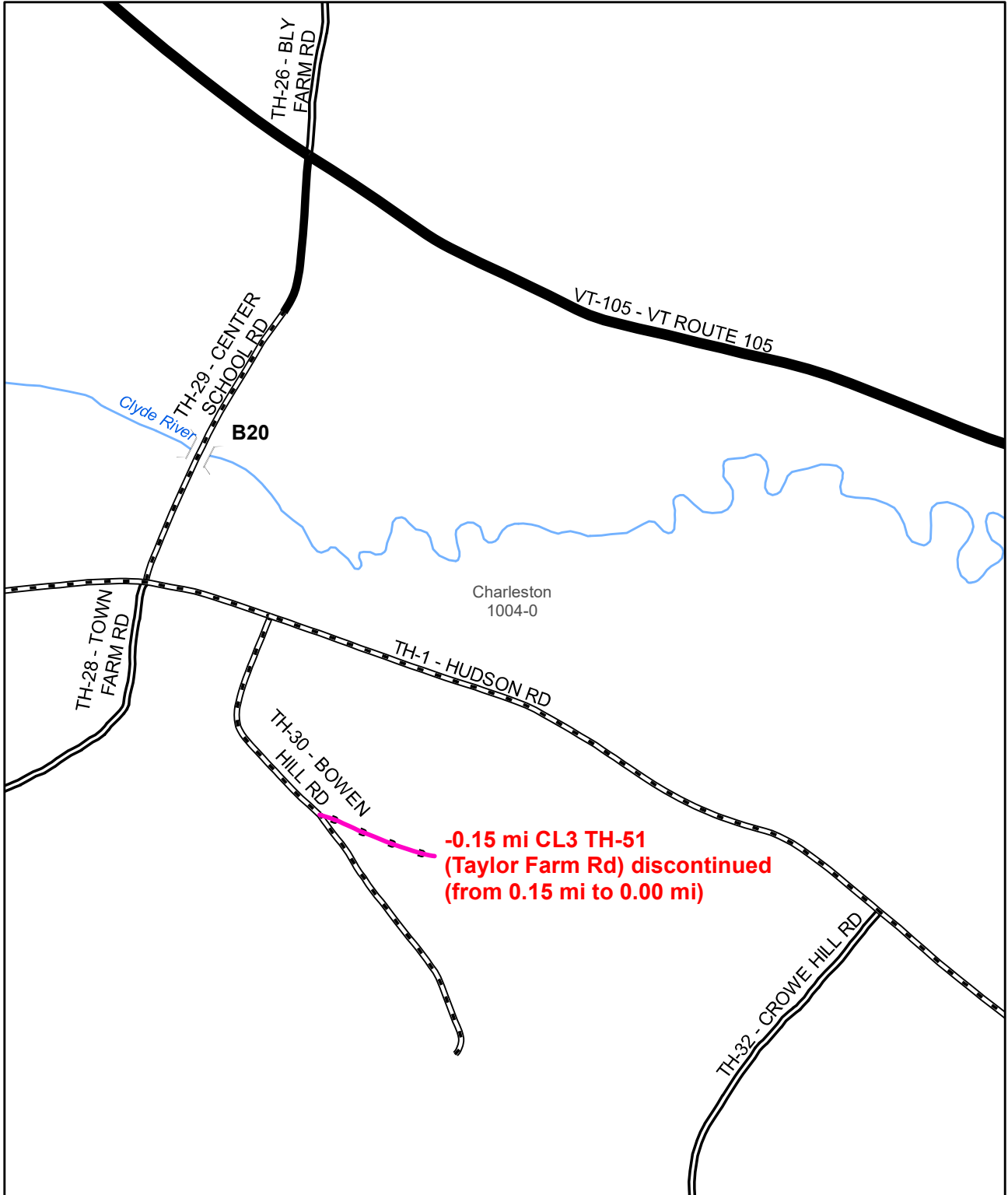
**CORINTH**

(CTUA:0905-0)  
 (CERTCODE:0905-0)

Mapping Section  
 Division of Policy and Planning  
 Vermont Agency of Transportation -- March 17, 2021





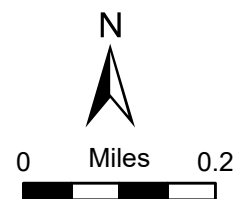


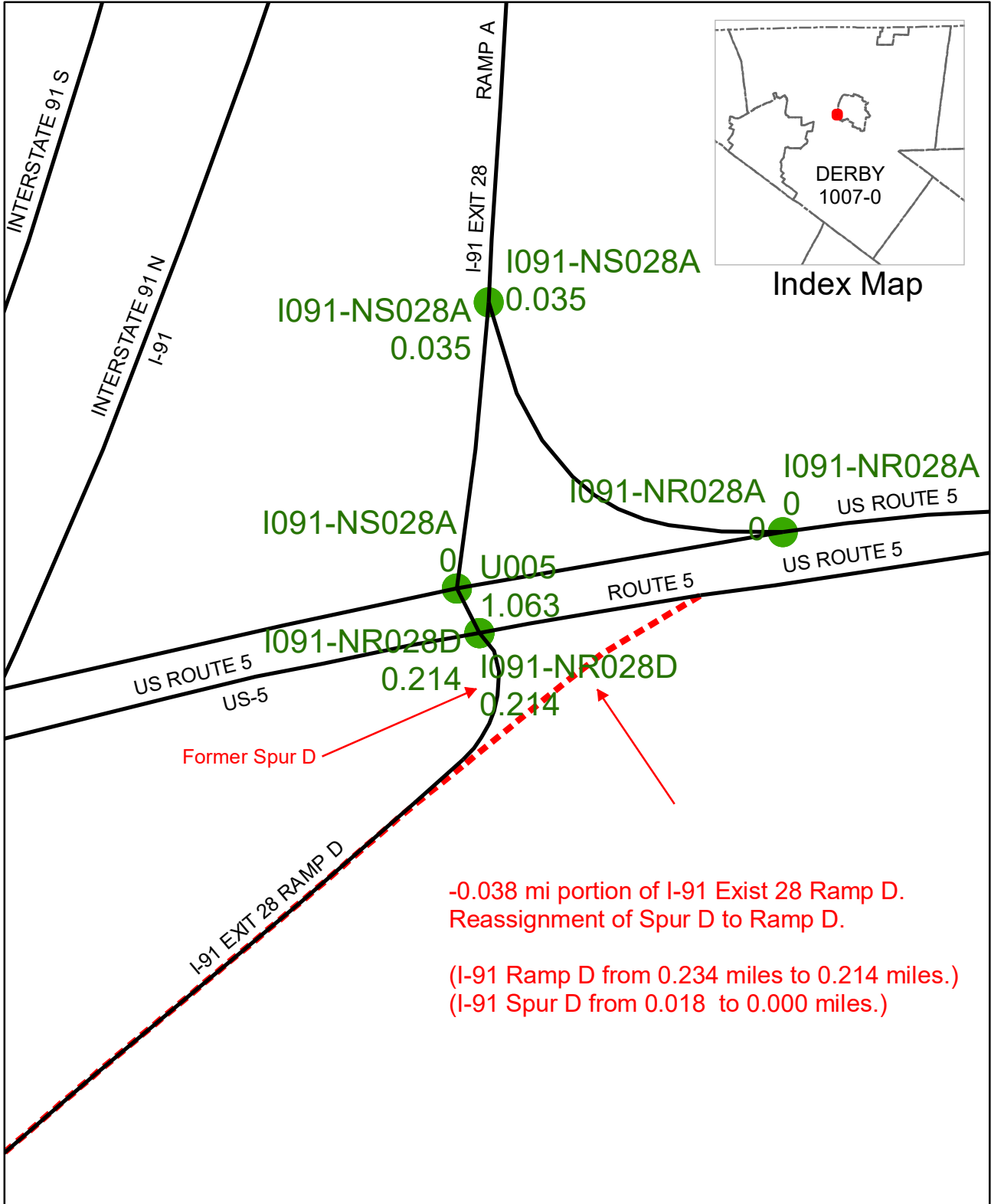
**-0.15 mi CL3 TH-51  
(Taylor Farm Rd) discontinued  
(from 0.15 mi to 0.00 mi)**

**Mileage Certificate Change 2021  
CHARLESTON**

(CERTCODE: 1004-0)

Mapping Section  
Division of Policy, Planning and Intermodal Development  
Vermont Agency of Transportation -- January 2021





Former Spur D

-0.038 mi portion of I-91 Exist 28 Ramp D.  
Reassignment of Spur D to Ramp D.

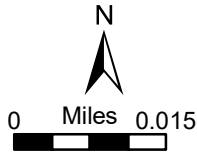
(I-91 Ramp D from 0.234 miles to 0.214 miles.)  
(I-91 Spur D from 0.018 to 0.000 miles.)

**Mileage Certificate Changes 2021**

**DERBY**

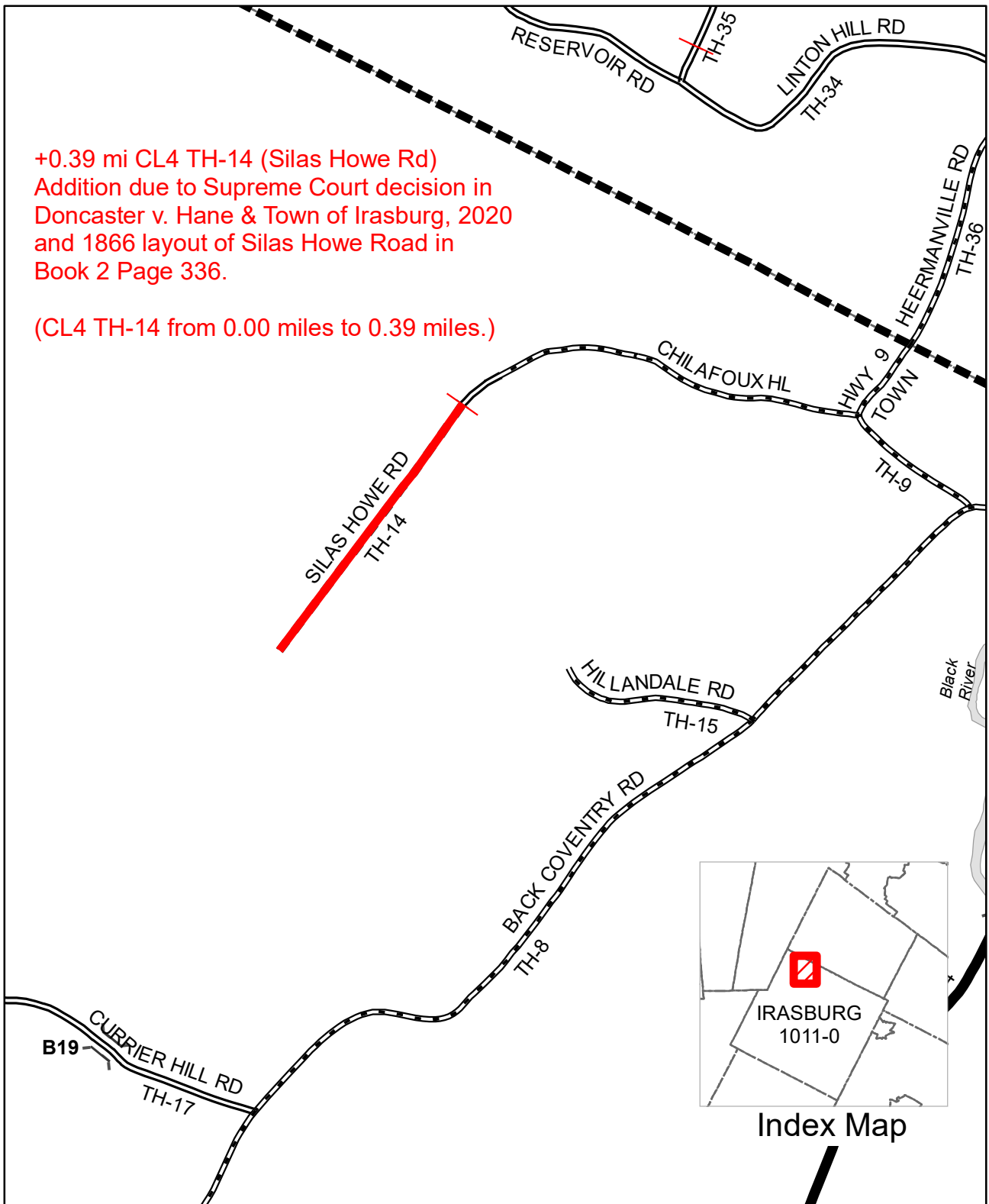
(CTUA: 1007-0)

Mapping Section  
Division of Policy and Planning  
Vermont Agency of Transportation -- March 5, 2021



+0.39 mi CL4 TH-14 (Silas Howe Rd)  
Addition due to Supreme Court decision in  
Doncaster v. Hane & Town of Irasburg, 2020  
and 1866 layout of Silas Howe Road in  
Book 2 Page 336.

(CL4 TH-14 from 0.00 miles to 0.39 miles.)

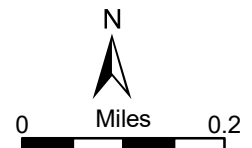


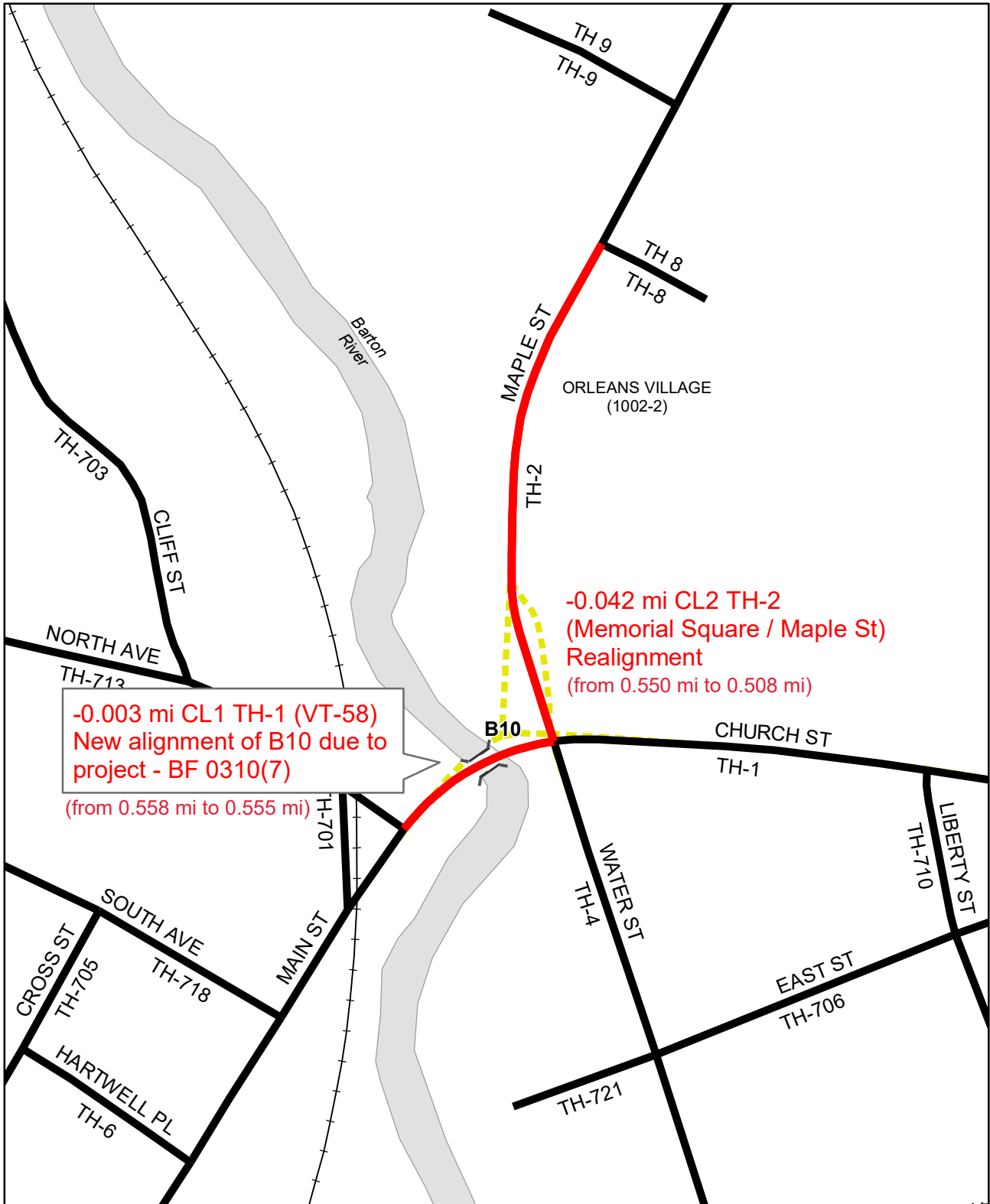
### Mileage Certificate Changes 2021

#### IRASBURG

(CTUA: 1011-0)

Mapping Section  
Division of Policy and Planning  
Vermont Agency of Transportation -- March 8, 2021

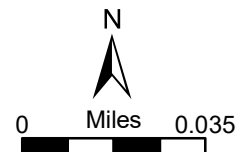


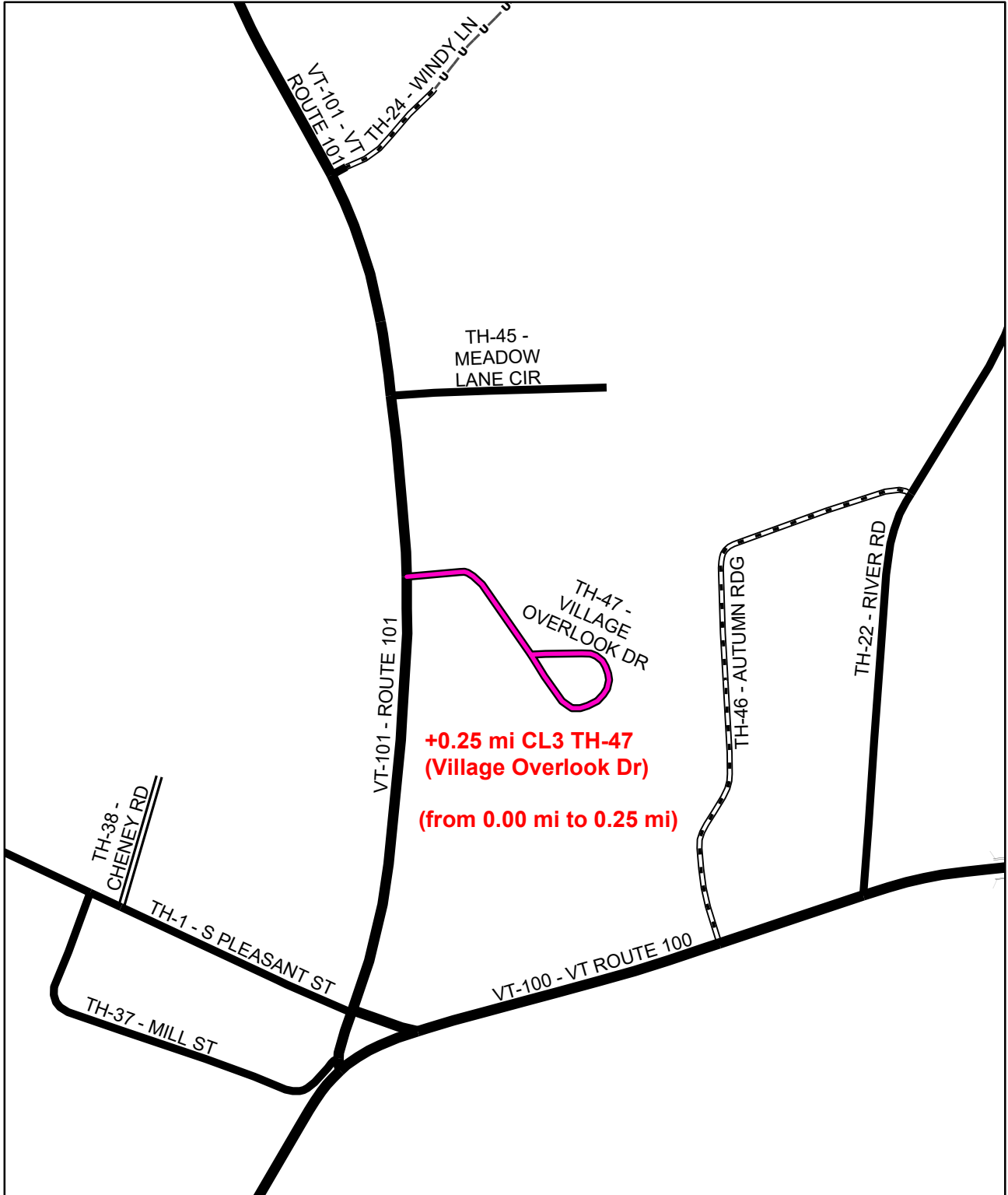


**Mileage Certificate Changes 2021  
ORLEANS VILLAGE**

(CTUA: 1002-2)

Mapping Section  
Division of Policy and Planning  
Vermont Agency of Transportation -- February 5, 2021



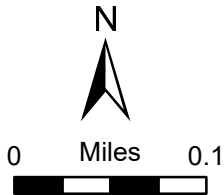


**Mileage Certificate Change 2021**

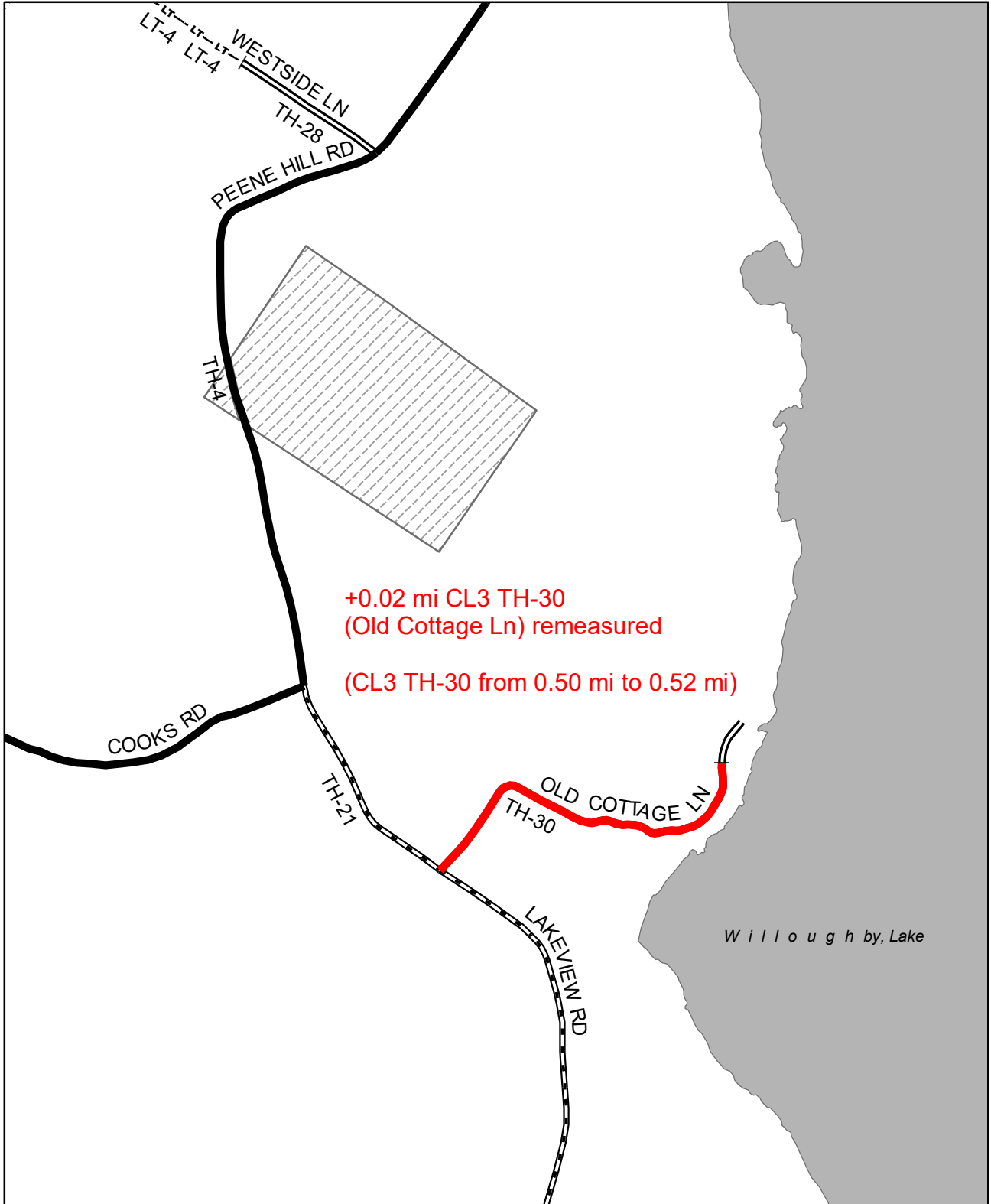
**TROY**

(CERTCODE: 1017-0)

Mapping Section  
 Division of Policy, Planning and Intermodal Development  
 Vermont Agency of Transportation -- February 2021







+0.02 mi CL3 TH-30  
 (Old Cottage Ln) remeasured  
 (CL3 TH-30 from 0.50 mi to 0.52 mi)

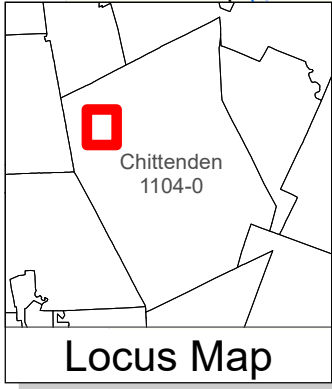
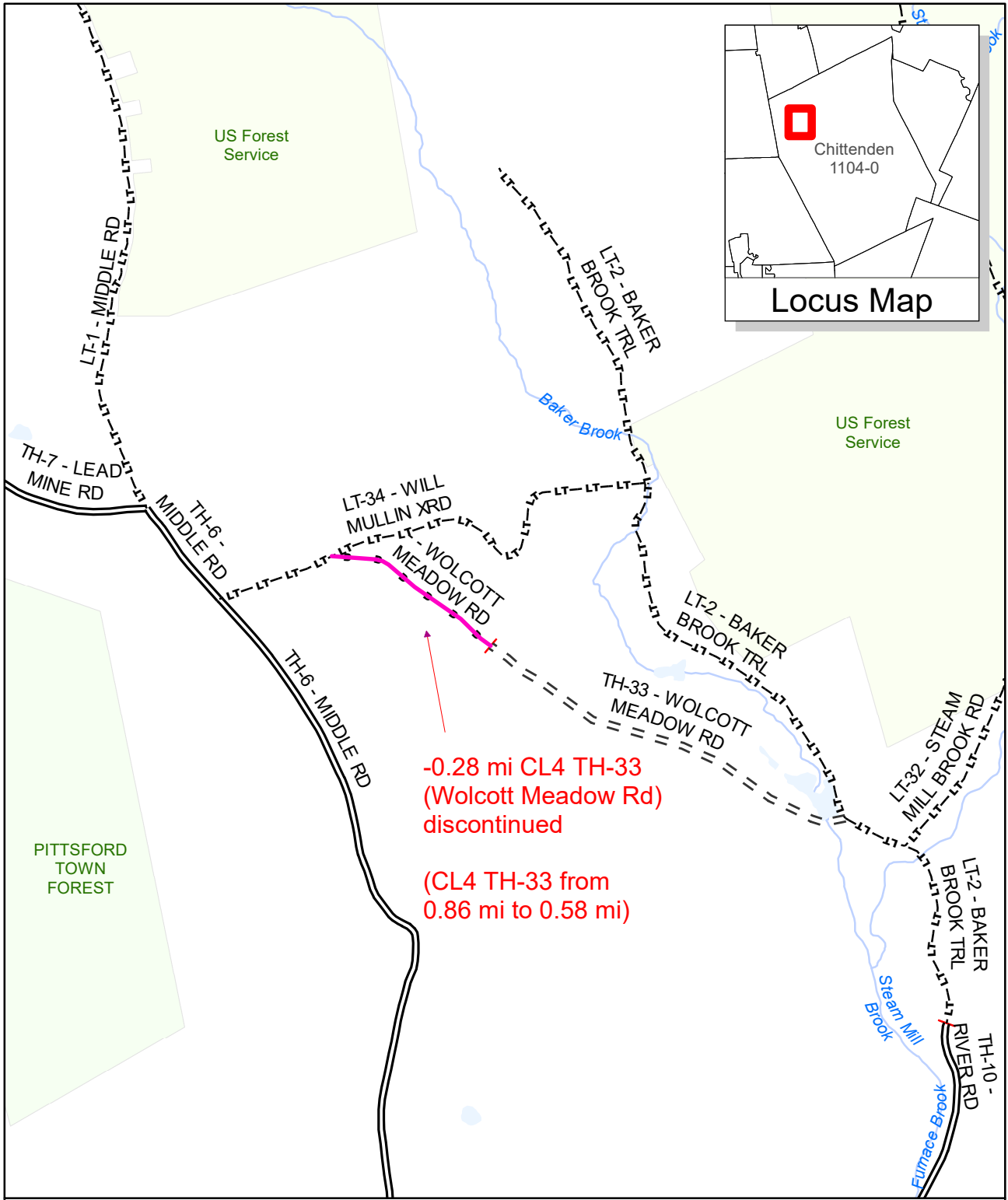
*Willoughby Lake*

**Mileage Certificate Changes  
 WESTMORE**

(CTUA:1019-0)  
 (CERTCODE:1019-0)

Mapping Section  
 Division of Policy and Planning  
 Vermont Agency of Transportation -- March 11, 2021





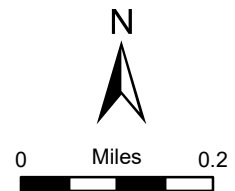
-0.28 mi CL4 TH-33  
(Wolcott Meadow Rd)  
discontinued

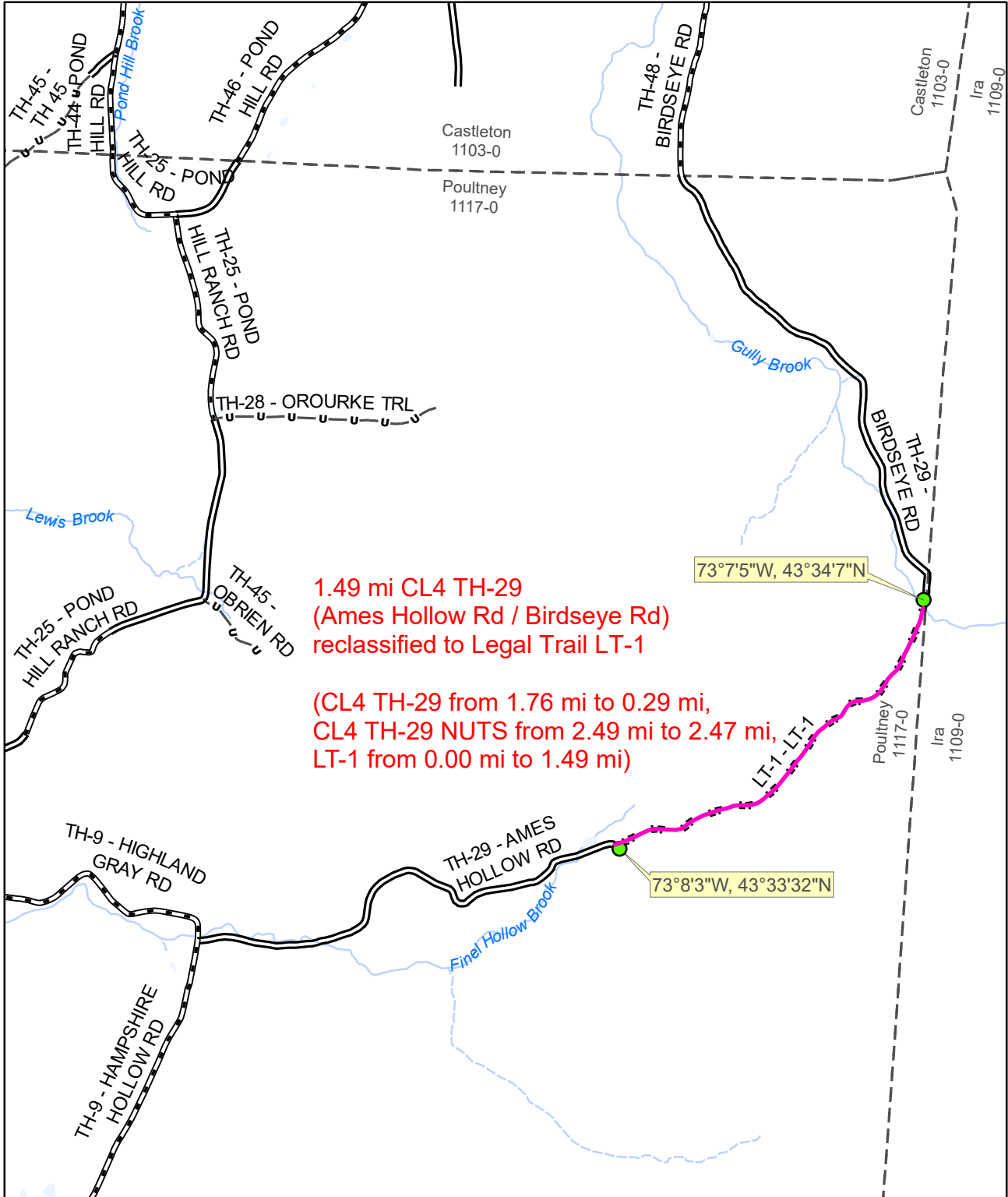
(CL4 TH-33 from  
0.86 mi to 0.58 mi)

### Mileage Certificate Change 2021 CHITTENDEN

(CERTCODE: 1104-0)

Mapping Section  
Division of Policy, Planning and Intermodal Development  
Vermont Agency of Transportation -- 26 March 2021





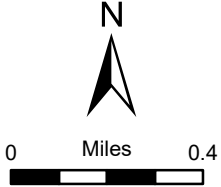
1.49 mi CL4 TH-29  
 (Ames Hollow Rd / Birdseye Rd)  
 reclassified to Legal Trail LT-1

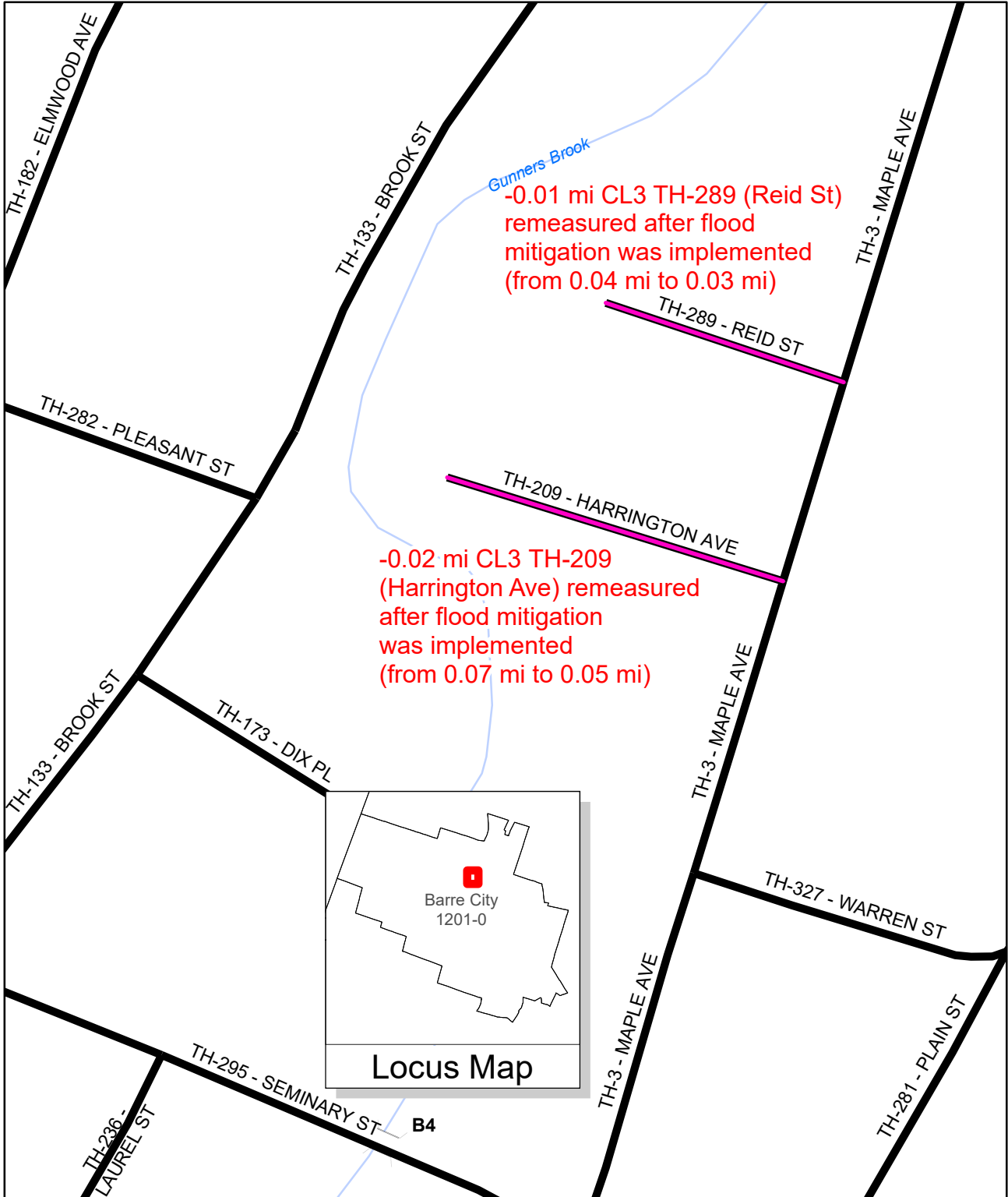
(CL4 TH-29 from 1.76 mi to 0.29 mi,  
 CL4 TH-29 NUTS from 2.49 mi to 2.47 mi,  
 LT-1 from 0.00 mi to 1.49 mi)

**Mileage Certificate Change 2021  
 POULTNEY**

(CERTCODE: 117-0)

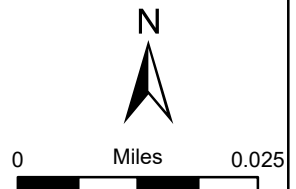
Mapping Section  
 Division of Policy, Planning and Intermodal Development  
 Vermont Agency of Transportation -- March 2021



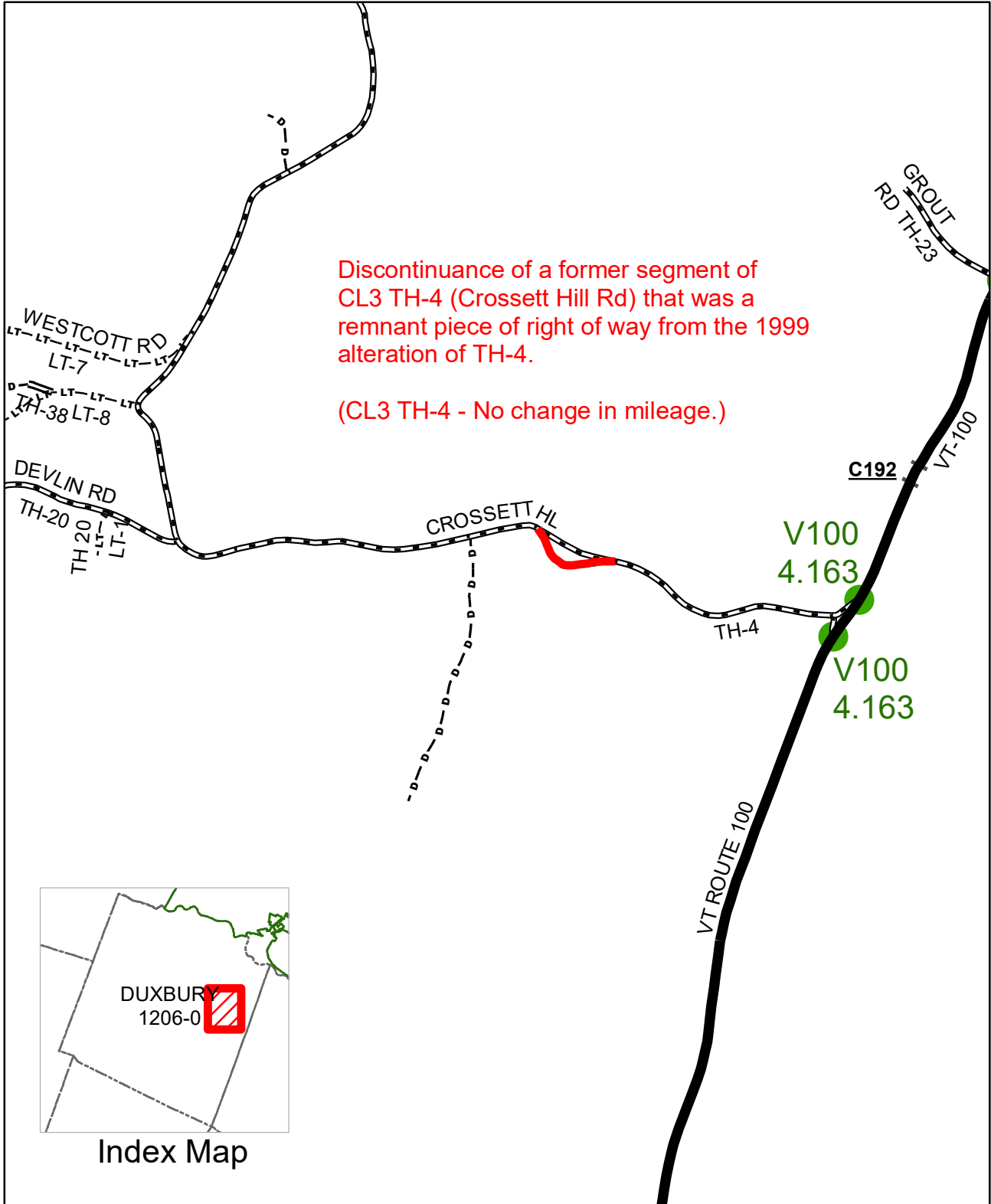


**Mileage Certificate Change 2021**  
**BARRE CITY**  
 (CERTCODE: 1201-0)

Mapping Section  
 Division of Policy, Planning and Intermodal Development  
 Vermont Agency of Transportation -- March 2021





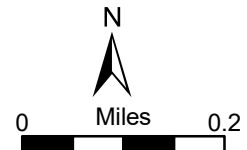


**Mileage Certificate Changes 2021**

**DUXBURY**

(CTUA: 1206-0)

Mapping Section  
 Division of Policy and Planning  
 Vermont Agency of Transportation -- March 8, 2021



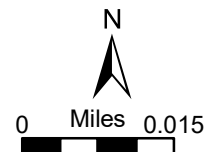


**Mileage Certificate Changes 2021**

**DUXBURY**

(CTUA: 1206-0)

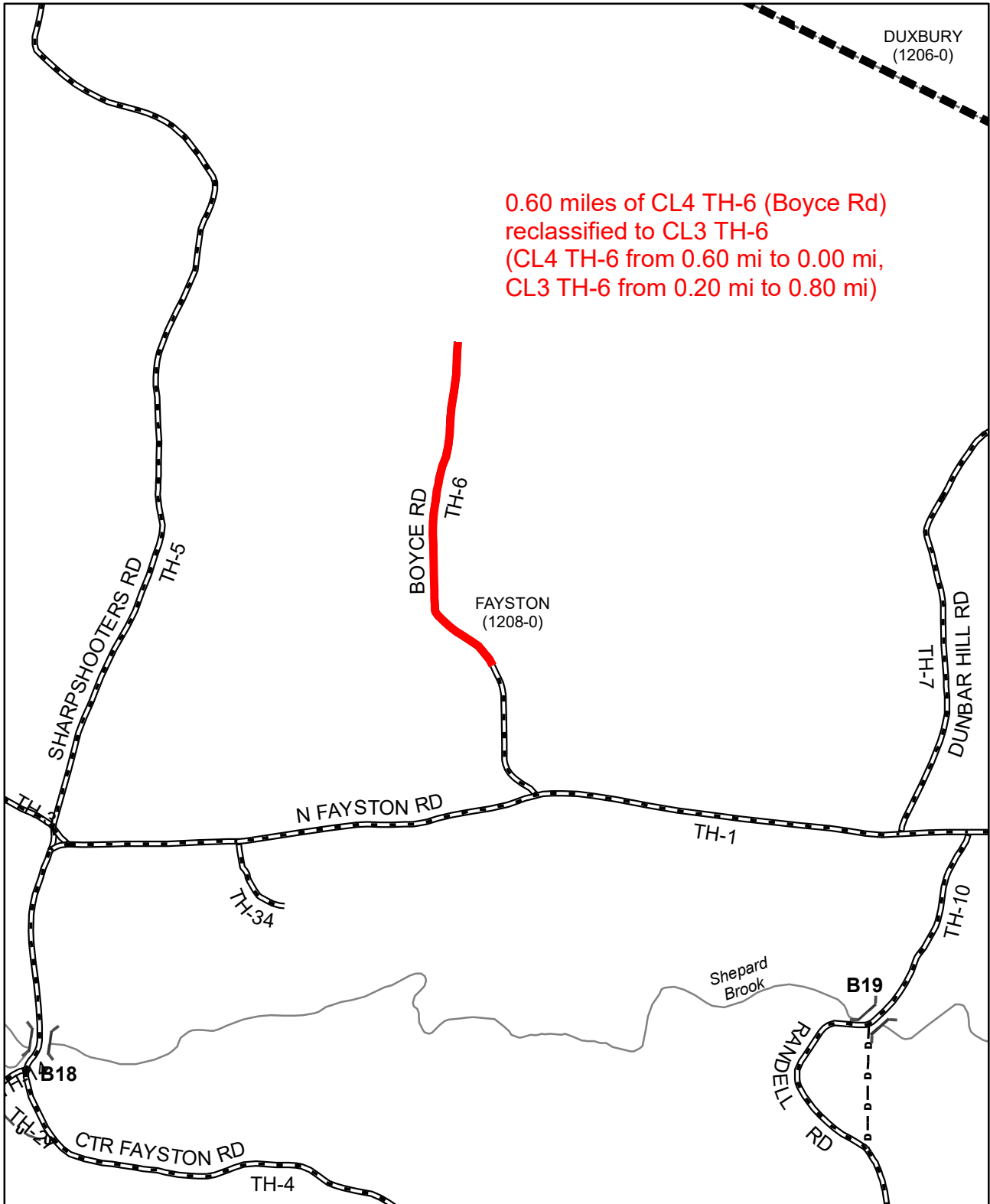
Mapping Section  
Division of Policy and Planning  
Vermont Agency of Transportation -- March 8, 2021





DUXBURY  
(1206-0)

0.60 miles of CL4 TH-6 (Boyce Rd)  
reclassified to CL3 TH-6  
(CL4 TH-6 from 0.60 mi to 0.00 mi,  
CL3 TH-6 from 0.20 mi to 0.80 mi)

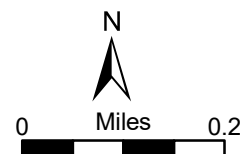


### Mileage Certificate Changes 2021

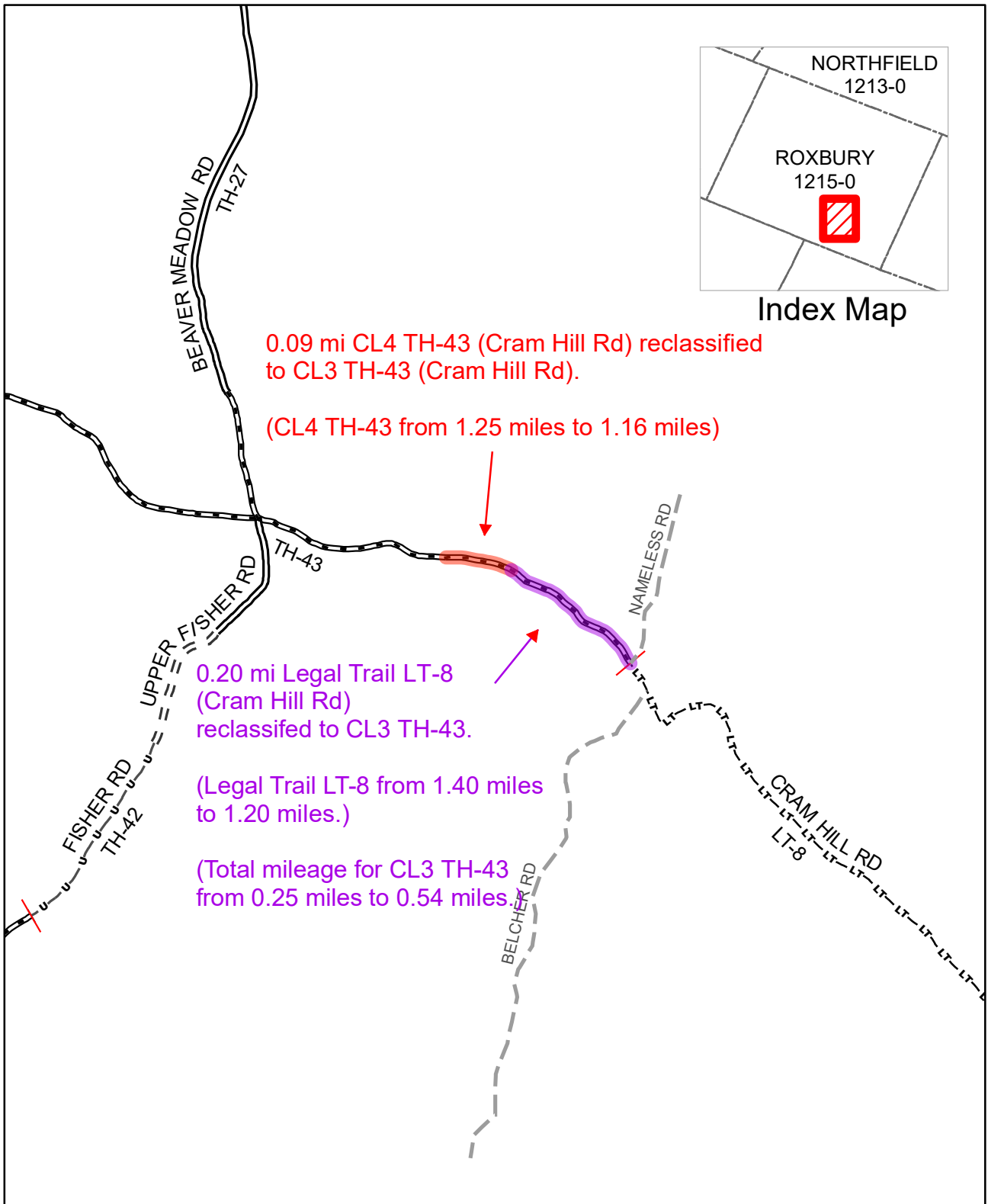
#### FAYSTON

(CTUA: 1208-0)

Mapping Section  
Division of Policy and Planning  
Vermont Agency of Transportation -- February 10, 2021





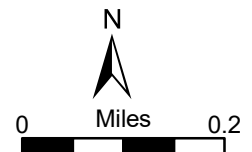


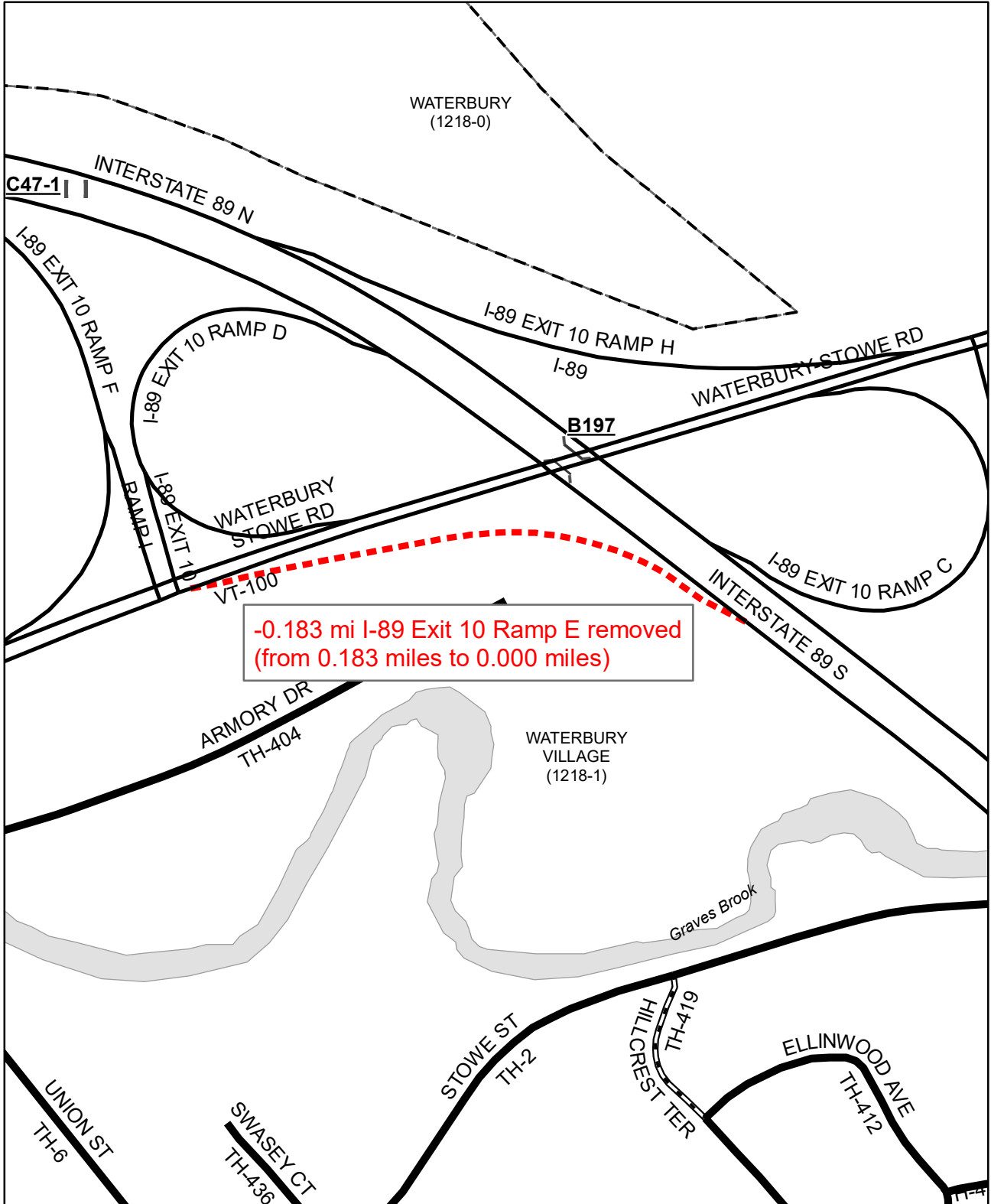
**Mileage Certificate Changes 2021**

**ROXBURY**

(CTUA: 1215-0)

Mapping Section  
 Division of Policy and Planning  
 Vermont Agency of Transportation -- March 12, 2021

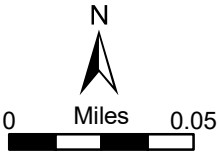


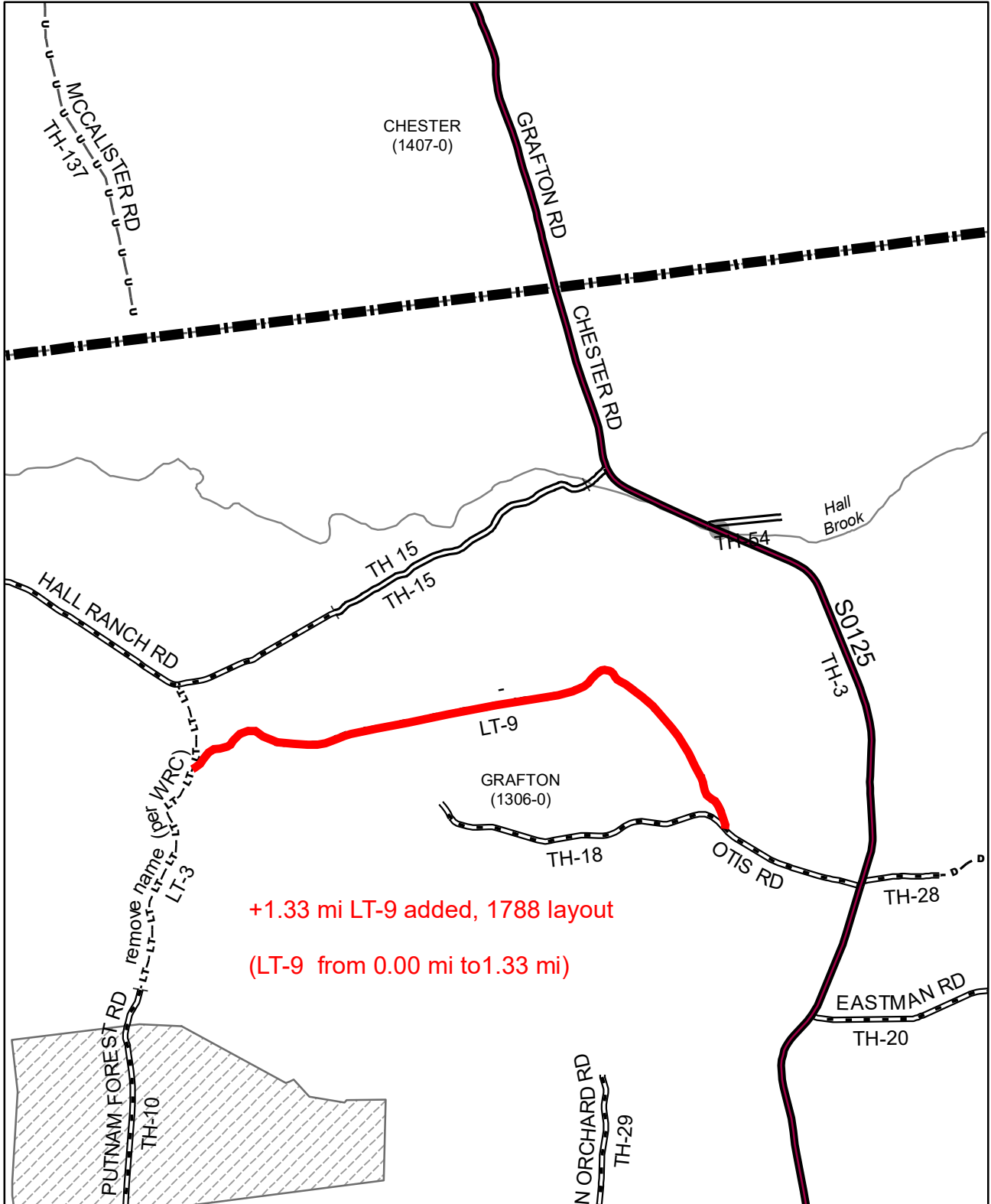


-0.183 mi I-89 Exit 10 Ramp E removed  
(from 0.183 miles to 0.000 miles)

**Mileage Certificate Changes 2021**  
**WATERBURY**  
(CTUA: 1218)

Mapping Section  
Division of Policy and Planning  
Vermont Agency of Transportation -- February 5, 2021



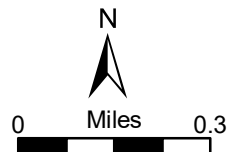


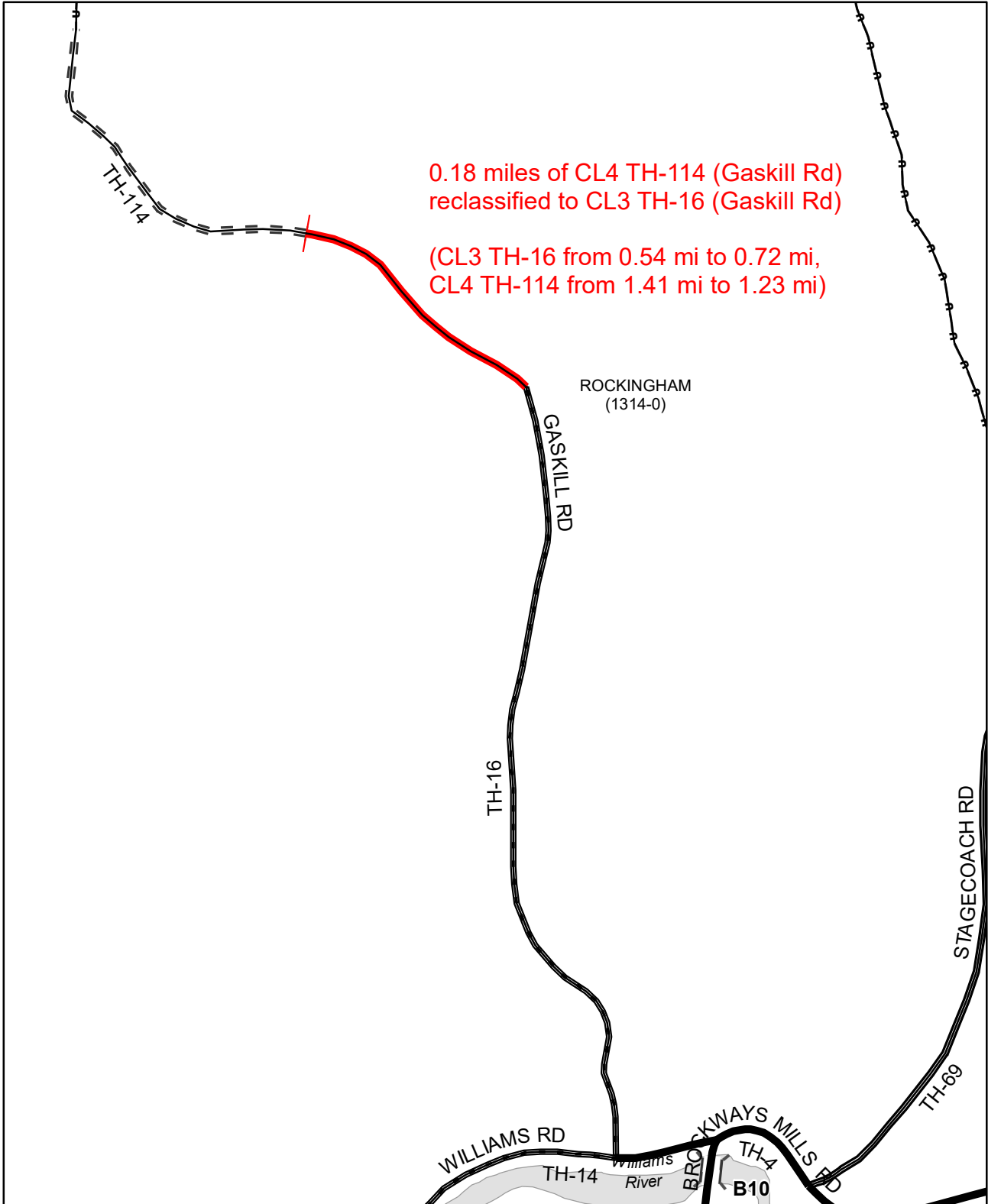
+1.33 mi LT-9 added, 1788 layout  
 (LT-9 from 0.00 mi to 1.33 mi)

**Mileage Certificate Changes**  
**GRAFTON**

(CTUA:1306-0)  
 (CERTCODE:1306-0)

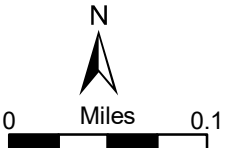
Mapping Section  
 Division of Policy and Planning  
 Vermont Agency of Transportation -- March 15, 2021

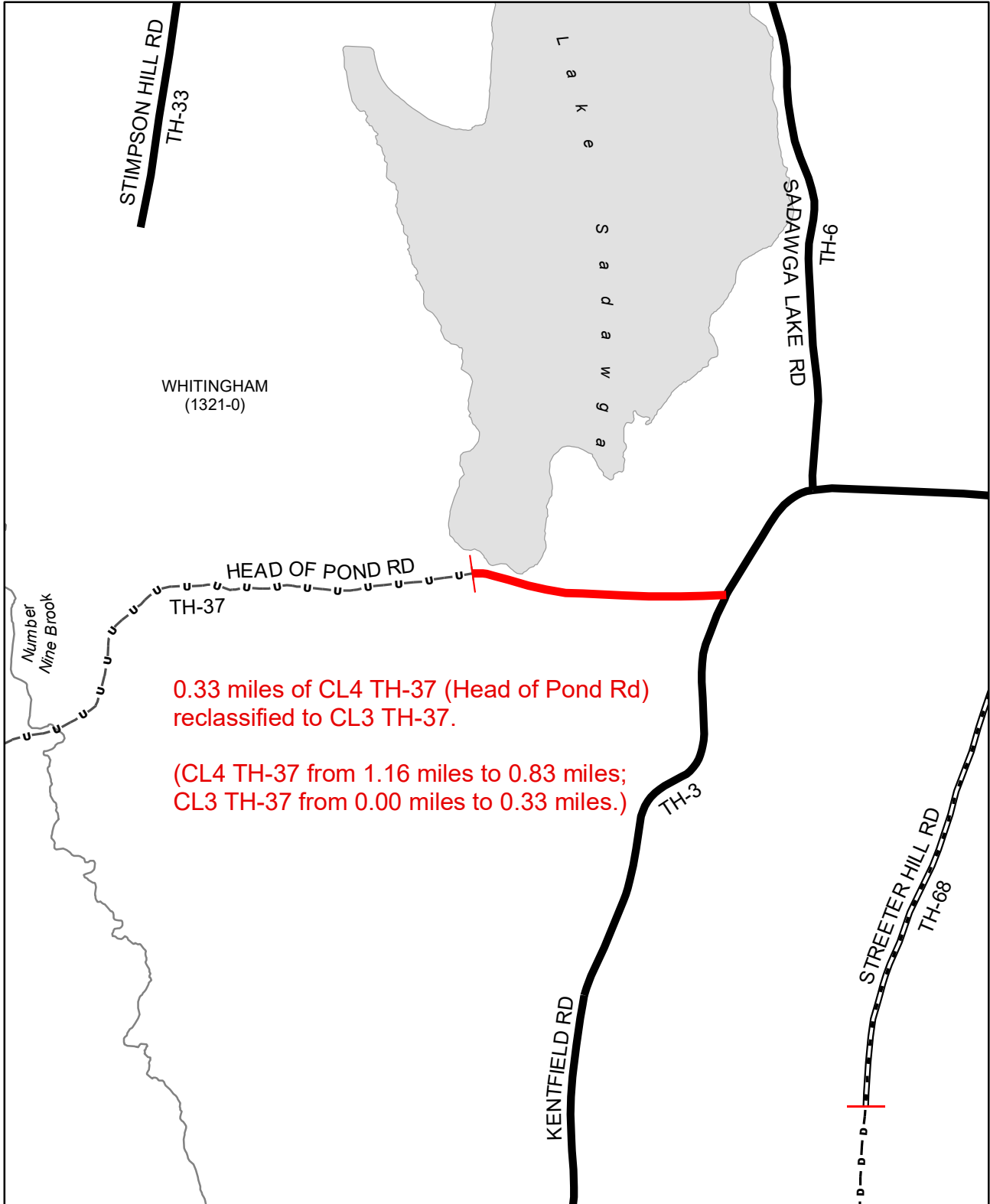




**Mileage Certificate Changes 2021**  
**Rockingham**  
(CTUA: 1314-0)

Mapping Section  
Division of Policy and Planning  
Vermont Agency of Transportation -- March 16, 2021



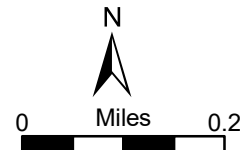


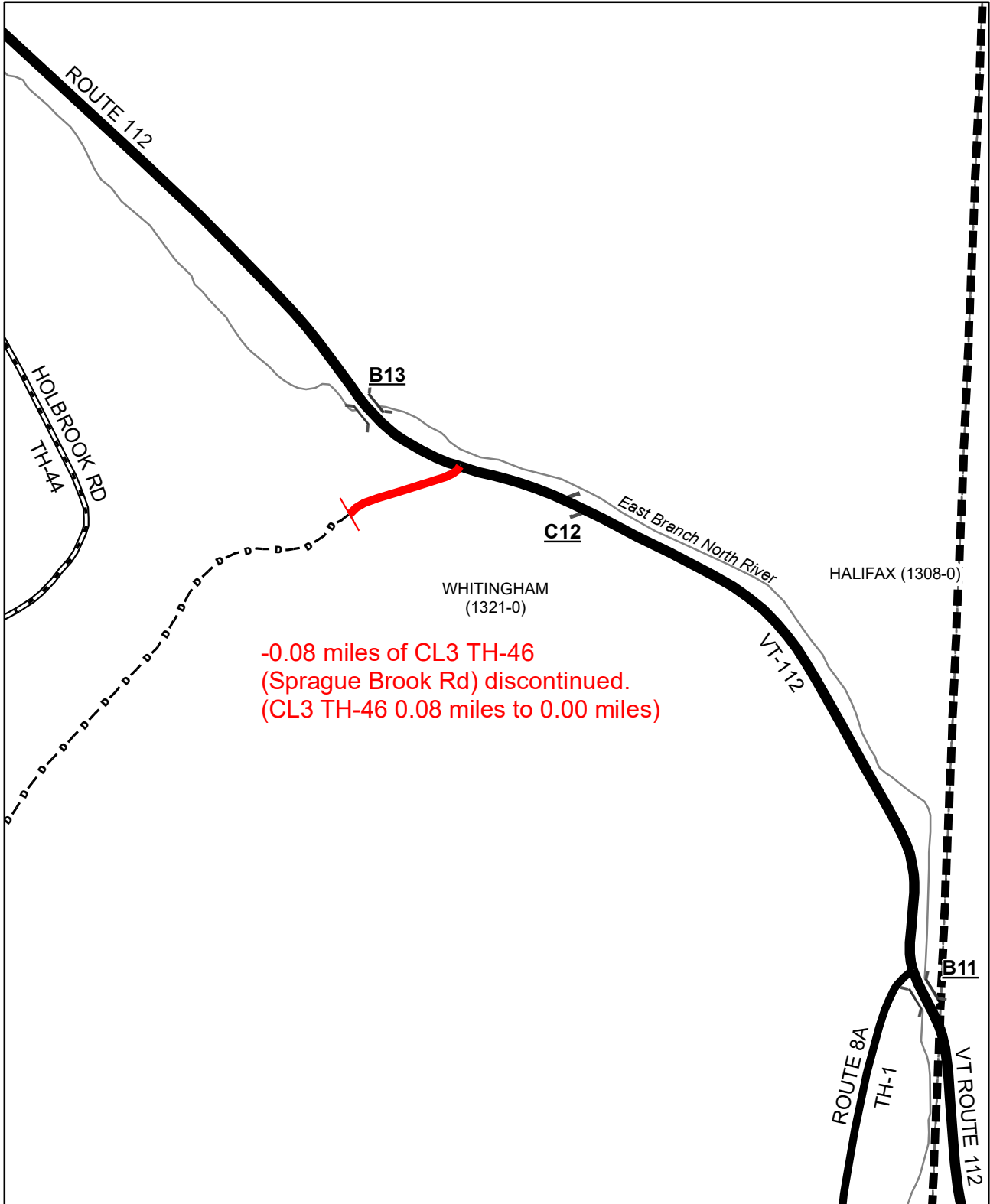
**Mileage Certificate Changes 2021**

**WHITINGHAM**

(CTUA: 1321-0)

Mapping Section  
 Division of Policy and Planning  
 Vermont Agency of Transportation -- February 10, 2021



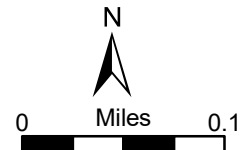


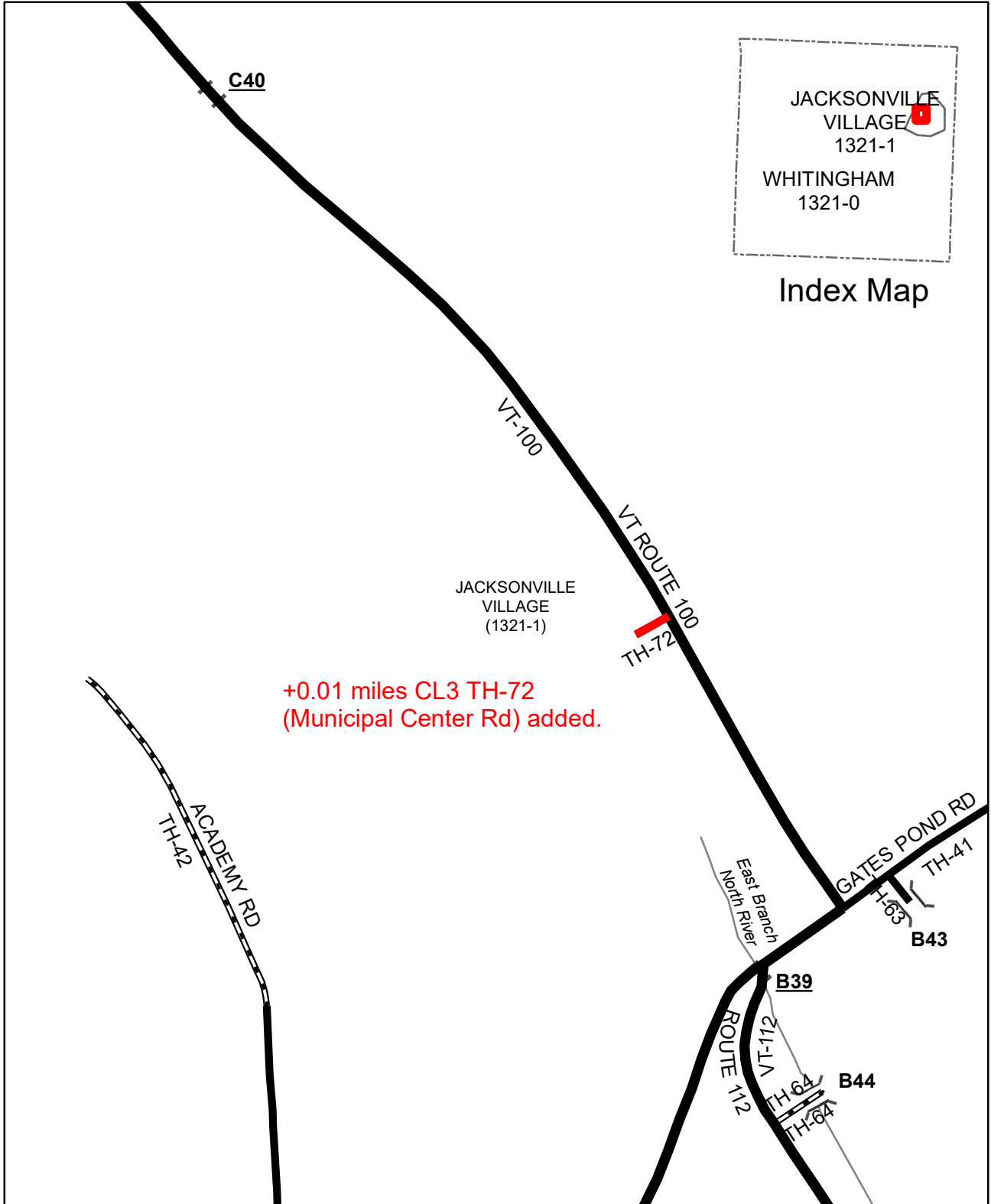
**Mileage Certificate Changes 2021**

**WHITINGHAM**

(CTUA: 1321-0)

Mapping Section  
 Division of Policy and Planning  
 Vermont Agency of Transportation -- February 10, 2021

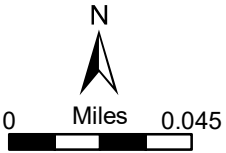


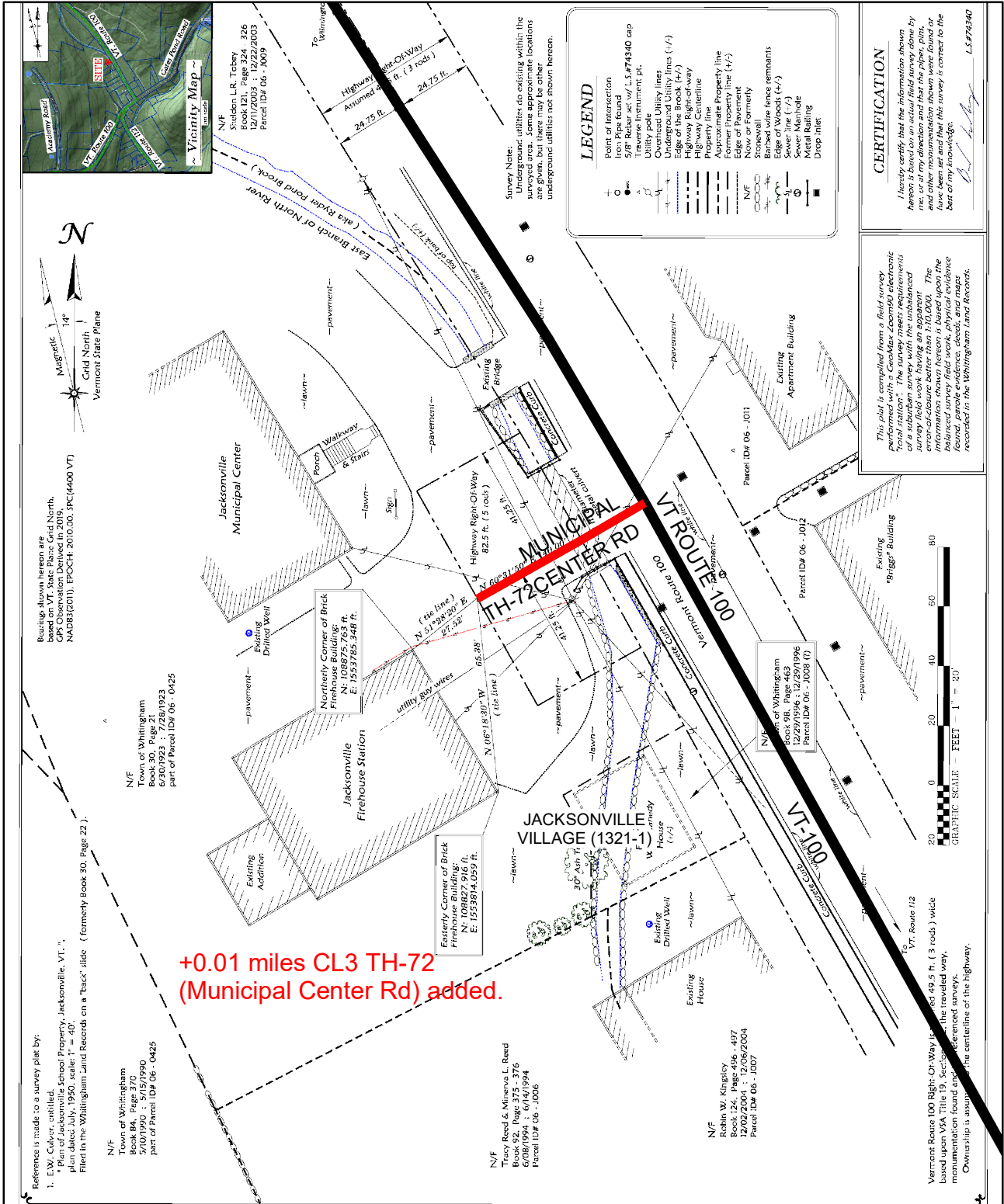


**+0.01 miles CL3 TH-72  
(Municipal Center Rd) added.**

**Mileage Certificate Changes 2021**  
**WHITINGHAM**  
(CTUA: 1321-1)

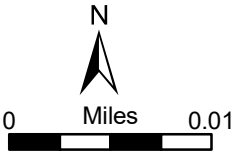
Mapping Section  
Division of Policy and Planning  
Vermont Agency of Transportation -- February 11, 2021



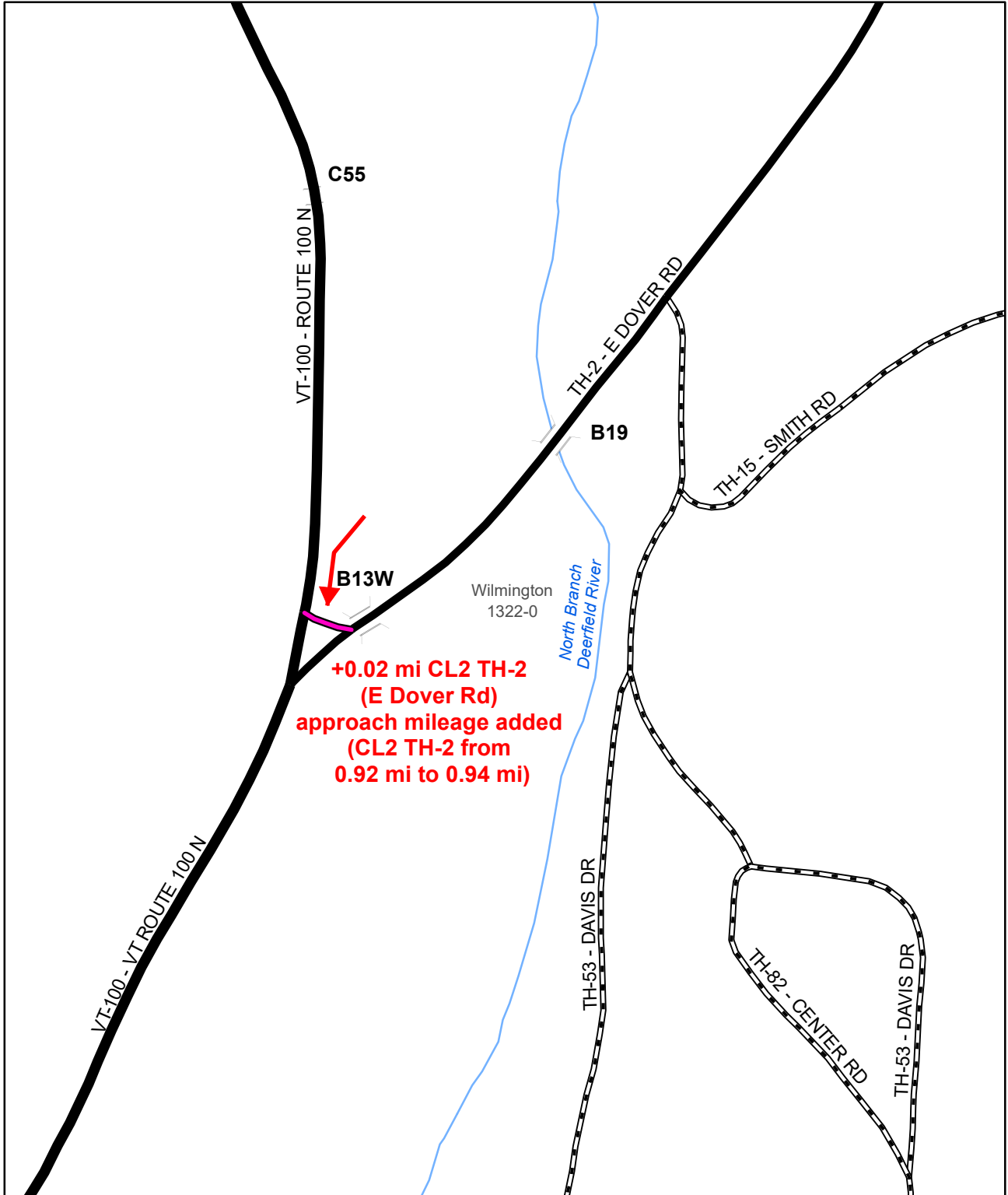


## Mileage Certificate Changes 2021 WHITINGHAM (CTUA: 1321-1)

Mapping Section  
Division of Policy and Planning  
Vermont Agency of Transportation -- February 10, 2021



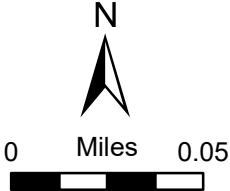


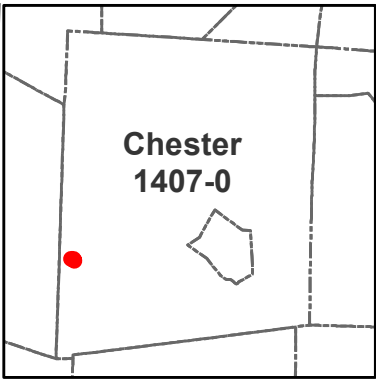


**Mileage Certificate Change 2021  
WILMINGTON**

(CERTCODE: 1322-0)

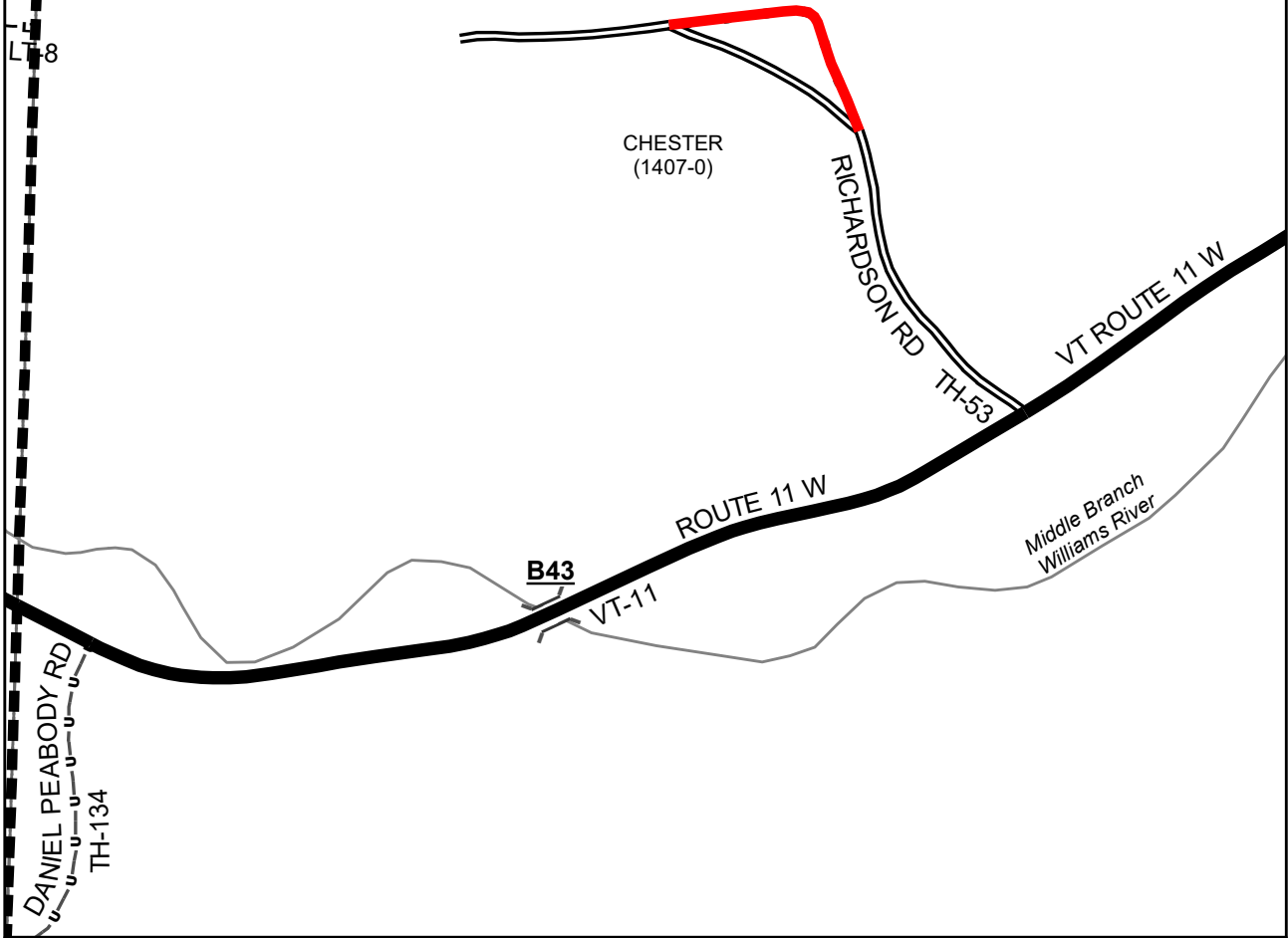
Mapping Section  
Division of Policy, Planning and Intermodal Development  
Vermont Agency of Transportation -- February 2021





**Index Map**

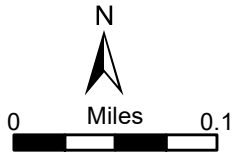
0.14 miles of CL3 TH-95 (Lovell Rd) discontinued  
(CL3 TH-95 from 0.14 mi to 0.00 mi)

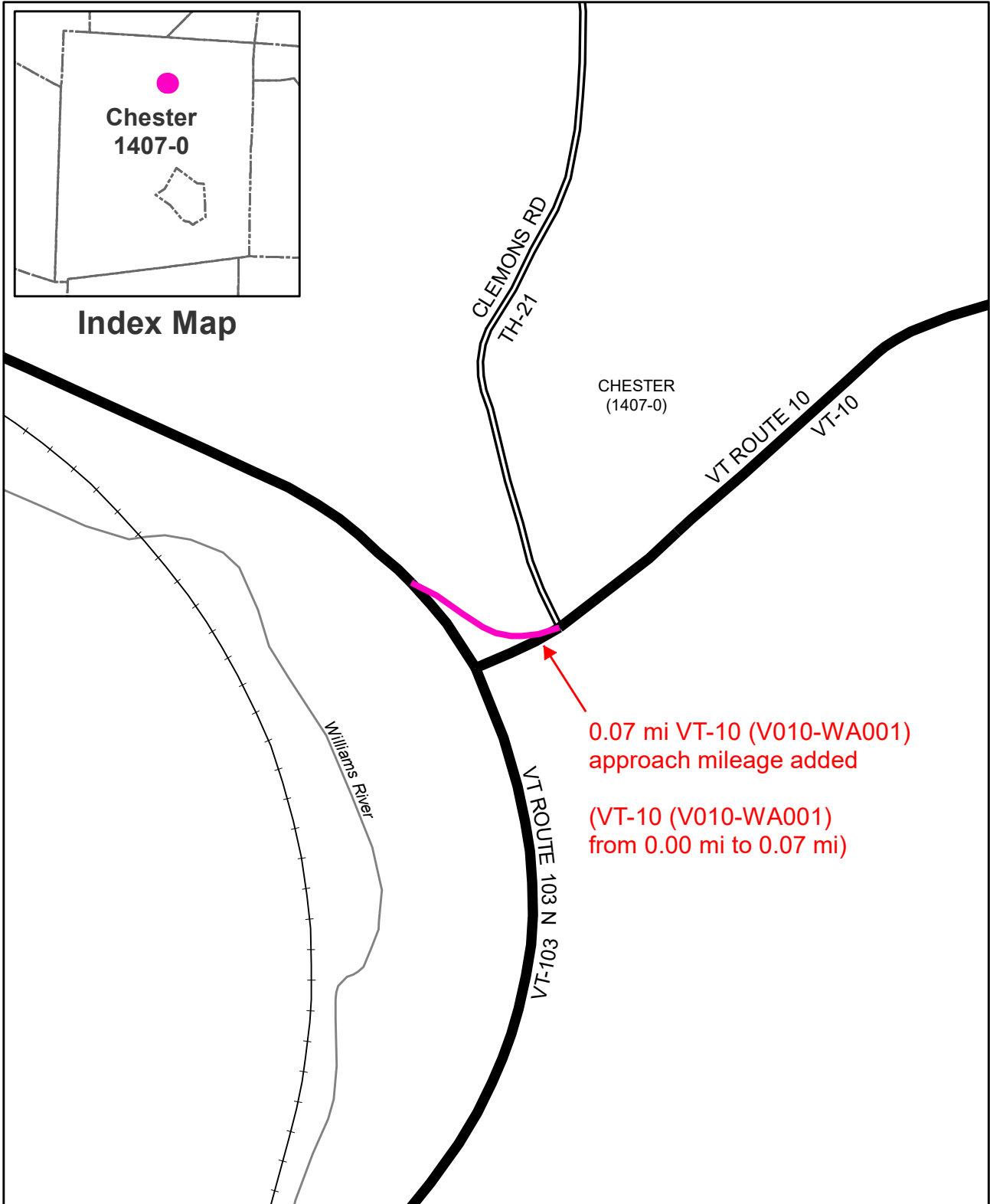


**Mileage Certificate Changes 2021**

**CHESTER**  
(CTUA: 1407-0)

Mapping Section  
Division of Policy and Planning  
Vermont Agency of Transportation -- March 3, 2021





**Index Map**

CHESTER  
(1407-0)

VT ROUTE 10  
VT-10

CLEMONS RD  
TH-21

Williams River

VT ROUTE 103 N 301-1A

0.07 mi VT-10 (V010-WA001)  
approach mileage added  
  
(VT-10 (V010-WA001)  
from 0.00 mi to 0.07 mi)

**Mileage Certificate Changes 2021**

**CHESTER**  
(CTUA: 1407-0)

Mapping Section  
Division of Policy and Planning  
Vermont Agency of Transportation -- March 3, 2021

