

Road Changes Prompted by 2019 Mileage Certificates

Vermont Agency of Transportation

AllChanges_rpt

Contact: Sara Moulton, GIS Professional III, Email: sara.moulton@vermont.gov

Wednesday, June 12, 2019

Town Highway Maps Website: <http://vtrans.vermont.gov/planning/maps/town-maps>

Report: http://vtransmaps.vermont.gov/Maps/Publications/MileageCertificates/MileageAnnualUpdates/2019_AllChanges.pdf

(New "ancient" roads are listed under Reclassified/Remeasured)

County	Town	New Highway Mileage	Reclassified/Remeasured	Discontinued Mileage	E911 Notes
ADDISON	BRIDPORT			-0.11 mi CL3 TH-48 (old Lake St corner) from 0.11 to 0.00 (discontinuance) -0.03 mi CL4 TH-33 (Orchard Dr) from 0.14 to 0.11 (discontinuance)	-
ADDISON	CORNWALL		-0.03 mi CL3 TH-35 (Robbins Rd) from 0.03 to 0.00 (reclassified to CL4) +0.03 mi CL4 TH-35 (Robbins Rd) from 0.00 to 0.03 (reclassified from CL3)	-0.07 mi CL3 TH-35 (Robbins Rd) from 0.10 to 0.03 (discontinued)	-
BENNINGTON	READSBORO		-0.23 mi CL4 TH-4 from 0.63 to 0.40 (remeasurement and reclassification from Not Up To Standard CL4 to standard CL4) +0.23 mi CL3 TH-4 from 2.79 to 3.02 (remeasurement and reclassification of CL4 TH-4)		-
CALEDONIA	KIRBY		0.75 mi CL4 TH-3 reclassified to Legal Trail (LT-1)	-0.10 mi CL3 TH-21 (Ranney Hill Rd) discontinued -1.30 mi CL4 TH-19 (Wood Ln) discontinued -0.54 mi CL4 TH-20 discontinued -0.23 mi CL4 TH-14 (Shirley Ln/Dillon Dr) discontinued	-
CHITTENDEN	COLCHESTER	+0.40 mi CL3 TH-208 (Annas Ct) extended +0.06 mi CL3 TH-217 (Jen Barry Ln) new road			-
CHITTENDEN	ESSEX	+0.18 mi CL3 TH-140 (Goodrich Ln) from 0.00 to 0.18 (new road added)			-
CHITTENDEN	ESSEX JCT. VILLAGE	+0.15 mi CL3 TH-521 (Roscoe Ct) from 0.00 to 0.15 (new road added)			-

(New "ancient" roads are listed under Reclassified/Remeasured)

<i>County</i>	<i>Town</i>	<i>New Highway Mileage</i>	<i>Reclassified/Remeasured</i>	<i>Discontinued Mileage</i>	<i>E911 Notes</i>
CHITTENDEN	HINESBURG		0.10 mi CL3 TH-48 (Mulberry Ln) CL3 Provisional Status from 2018 Lifted. (No change to mileage totals)		-
CHITTENDEN	HUNTINGTON		0.06 mi CL3 TH-9 designated Not Up To Standard (NUTS) pursuant to 19 VSA 305(a) 0.75 mi CL3 TH-26 designated Not Up To Standard (NUTS) pursuant to 19 VSA 305(a)		-
CHITTENDEN	ST. GEORGE		+0.15 mi CL3 TH-5 (Winterbottom Rd) returned to map. 2017 discontinuance reversed by Court Order: Vermont Superior Court, Civil Division, Chittenden Unit, Docket No. 79-1-17 Cncv		-
CHITTENDEN	WILLISTON	+0.11 mi CL3 TH-53 (Avenue A) from 0.18 to 0.29 (extended)	CL3 TH-77 (Hurricane Ln) from 0.45 to 0.45 (no change in mileage), Boundary line adjustment between the Town of Williston and Cresta Nedde LLC involving a small portion of the hammerhead turnaround of TH-77 (Hurricane Ln) -0.02 mi CL3 TH-11 (Chapman Ln) from 0.67 to 0.65 (discontinued) -0.05 mi CL3 TH-11 (Chapman Ln) from 0.65 to 0.60 (remeasurement)		-
ESSEX	GRANBY		-5.00 mi CL4 TH-12 (Old County Rd) from 5.00 to 0.00 (reclassified to LT-3) +5.00 mi LT-3 (Old County Rd) from 0.00 to 5.00 (reclassified from CL4 TH-12) -0.10 mi CL4 TH-2 (Lund Ln) from 0.10 to 0.00 (reclassified to LT-4) +0.10 mi LT-4 (Lund Ln) from 0.00 to 0.10 (reclassified from CL4 TH-2) -1.01 mi CL4 TH-5 (Matthews Knoll) from 1.01 to 0.00 (reclassified to LT-5) +1.01 mi LT-5 (Matthews Knoll) from 0.00 to 1.01 (reclassified from CL4 TH-5)		-
FRANKLIN	FRANKLIN		-0.30 mi CL4 TH-33 (no name) from 0.30 to 0.00 (reclassified to Legal Trail) +0.30 mi Legal Trail LT-2 from 0.00 to 0.30 (reclassified from CL4)		-

(New "ancient" roads are listed under Reclassified/Remeasured)

<i>County</i>	<i>Town</i>	<i>New Highway Mileage</i>	<i>Reclassified/Remeasured</i>	<i>Discontinued Mileage</i>	<i>E911 Notes</i>
LAMOILLE	STOWE		0.43 mi CL4 TH-98 discontinued/reclassified as LT-3 0.52 mi CL4 TH-99 discontinued/reclassified as LT-4	-0.02 mi CL3 TH-57 (Partridge Hill Rd) discontinued	-
ORANGE	RANDOLPH		-0.10 mi CL3 TH-10 (Rainbow Dr) from 0.10 to 0.00 (reclassified to CL4) +0.10 mi CL4 TH-10 (Rainbow Dr) from 0.00 to 0.10 (reclassified from CL3) -0.10 mi CL3 TH-16 (Ferris Dr) from 0.10 to 0.00 (reclassified to LT) +0.10 mi LT LT-2 (Ferris Dr) from 0.62 to 0.72 (reclassified from CL3 TH-16) -0.04 mi CL3 TH-65 (Palmer Rd) from 0.15 to 0.11 (reclassified to LT-9) +0.04 mi LT-9 (Palmer Rd) from 0.00 to 0.04 (reclassified from CL3 TH-65) -0.20 mi CL3 TH-92 (Tilton Rd) from 0.23 to 0.03 (reclassified to LT-10) +0.20 mi LT-10 (Tilton Rd) from 0.00 to 0.10 (reclassified from CL3 TH-92)	-0.12 mi CL3 TH-14 (Donny Smith Dr) from 0.12 to 0.00 (discontinued) -0.07 mi CL3 TH-17 (Managers Rd) from 0.07 to 0.00 (discontinued) -0.17 mi CL3 TH-25 (Hillside Ln) from 0.17 to 0.00 (discontinued) -0.10 mi CL3 TH-32 (Tedford Dr) from 0.10 to 0.00 (discontinued) -0.10 mi CL3 TH-37 (Moxley Dr) from 0.10 to 0.00 (discontinued) -0.03 mi CL3 TH-38 (Osgood Dr) from 0.03 to 0.00 (discontinued) -0.08 mi CL3 TH-39 (Blaisdell Dr) from 0.08 to 0.00 (discontinued) -0.18 mi CL3 TH-55 (Bossie Rd) from 0.18 to 0.00 (discontinued) -0.10 mi CL3 TH-70 (no name) from 0.10 to 0.00 (discontinued) -0.21 mi CL3 TH-83 (Leonard Dr) from 0.21 to 0.00 (discontinued)	-
ORLEANS	DERBY			-0.40 mi CL4 TH-43 (off Schuler Rd) from 0.40 to 0.00 (discontinued) -0.32 mi LT-9 (Boulder Dr) from 0.32 to 0.00 (discontinued)	-
ORLEANS	DERBY LINE VILLAGE	+0.08 mi CL3 TH-422 (Dashner Dr) from 0.00 to 0.08 (new road added) +0.34 mi CL3 TH-423 (Dashner Cir) from 0.00 to 0.34 (new road added)			-

(New "ancient" roads are listed under Reclassified/Remeasured)

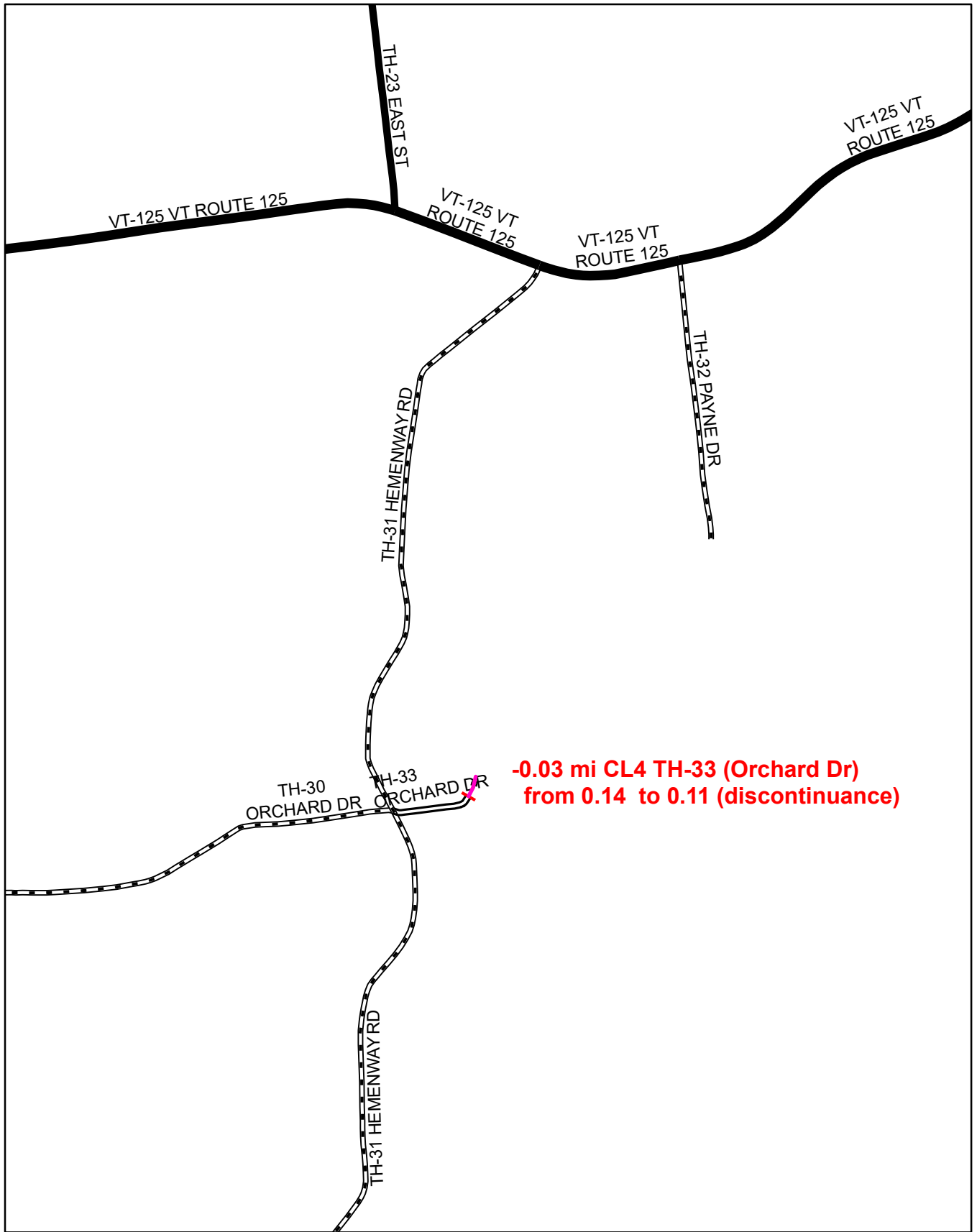
<i>County</i>	<i>Town</i>	<i>New Highway Mileage</i>	<i>Reclassified/Remeasured</i>	<i>Discontinued Mileage</i>	<i>E911 Notes</i>
ORLEANS	IRASBURG		-0.18 mi CL4 TH-38 (Alexander Rd) from 0.20 to 0.02 (reclassified to CL3 TH-38) +0.18 mi CL3 TH-38 (Alexander Rd) from 0.30 to 0.48 (reclassified from CL4 TH-38) -0.44 mi CL4 TH-40 (Sugarhouse Rd) from 0.44 to 0.00 (reclassified to CL3 TH-40) +0.44 mi CL3 TH-40 (Sugarhouse Rd) from 0.00 to 0.44 (reclassified from CL4 TH-40) -0.53 mi CL4 TH-21 (Guyette Rd) from 0.90 to 0.37 (reclassified to CL3) +0.53 mi CL3 TH-21 (Guyette Rd) from 0.80 to 1.33 (reclassified from CL4) --- [0.38 mi north portion, 0.15 mi south portion]		-
ORLEANS	ORLEANS VILLAGE		CL2 Transfer: -0.71 mi CL3 TH-721 (Water St) from 0.75 to 0.04 +0.71 mi CL2 TH-4 (Water St) from 0.00 to 0.71		-
RUTLAND	BRANDON			-0.33 mi CL4 TH-29 (Old Basin Rd) from 0.85 to 0.52 (discontinued)	-
RUTLAND	CHITTENDEN		-3.08 mi CL4 TH-11 (Green Rd) from 3.08 to 0.00 (reclassified to LT-10) +3.08 mi LT-10 (Green Rd) from 3.26 to 6.34 (reclassified from CL4 TH-11) -3.80 mi CL4 TH-32 (Michigan Rd) from 3.80 to 0.00 (reclassified to LT-27) +3.80 mi LT-27 (Michigan Rd) from 0.00 to 3.80 (reclassified from CL4 TH-32) -1.44 mi CL4 TH-36 (Fisk Rd) from 1.44 to 0.00 (reclassified to LT-28) +1.44 mi LT-28 (Fisk Rd) from 0.00 to 1.44 (reclassified from CL4 TH-36)		-
RUTLAND	RUTLAND CITY		+0.03 mi CL2 TH-8 (from 1.09 mi to 1.12 mi) due to replacement of Bridge B2 -- Project BRF 3000(16) PIN 94J092 -0.02 mi CL2 TH-10 (from 1.74 mi to 1.72 mi) due to replacement of Bridge B17 -- Project BRF 3000(19) PIN 08J096		-

(New "ancient" roads are listed under Reclassified/Remeasured)

<i>County</i>	<i>Town</i>	<i>New Highway Mileage</i>	<i>Reclassified/Remeasured</i>	<i>Discontinued Mileage</i>	<i>E911 Notes</i>
RUTLAND	SUDBURY		-0.60 mi CL4 TH-14 from 0.60 to 0.00 (reclassified to Legal Trail) +0.60 mi LT-1 from 0.00 to 0.60 (reclassified from CL4 TH-14)		-
WASHINGTON	BARRE TOWN	+0.04 mi CL3 TH-230 (Carpenter Ln) from 0.00 to 0.04 (new road added)			-
WASHINGTON	BERLIN	+0.01 mi CL4 TH-83 (+50' Berlin Mall Rd at VT-62 ROW)			-
WASHINGTON	CABOT		-0.08 mi CL3 TH-57 from 0.08 to 0.00 (reclassified to LT-7) +0.08 mi LT-7 from 0.00 to 0.08 (reclassified from CL3 TH-57)	-0.08 mi CL3 TH-13 (Langone Rd) from 0.08 to 0.00 (discontinued) -0.02 mi CL3 TH-15 from 0.02 to 0.00 (discontinued) -0.08 mi CL4 TH-15 from 0.08 to 0.00 (discontinued) -0.13 mi CL3 TH-44 (Birmingham Rd) from 0.13 to 0.00 (discontinued) -0.05 mi CL4 TH-54 from 0.05 to 0.00 (discontinued) -0.10 mi CL4 TH-55 from 0.10 to 0.00 (discontinued)	-
WASHINGTON	MIDDLESEX		+0.001 mi State Highway US-2 (from 5.639 mi to 5.640 mi) due to replacement of Bridge B55 -- Project IM 089-2(41) PIN 07A052 -0.10 mi CL3 TH-4 (Knapp Rd) from 0.13 to 0.03 (reclassified to CL4) +0.10 mi CL4 TH-4 (Knapp Rd) from 0.00 to 0.10 (reclassified from CL3 TH-4) -0.20 mi CL3 TH-23 (Warren Rd) from 0.20 to 0.00 (reclassified to CL4) +0.20 mi CL4 TH-23 (Warren Rd) from 0.00 to 0.20 (reclassified from CL3 TH-23)	-0.19 mi CL3 TH-6 (Nellie Chase Rd) from 1.20 to 1.01 (discontinued) -0.10 mi CL3 TH-11 (Merritt Rd) from 0.10 to 0.00 (discontinued) -0.08 mi CL3 TH-42 (Bolio Rd) from 0.08 to 0.00 (discontinued)	-
WASHINGTON	MONTPELIER CITY		+0.01 mi CL4 TH-242 Scribner St from 0.00 to 0.01 (result of resurvey of TH-242 Scribner St)		-
WASHINGTON	WATERBURY		0.15 mi CL3 TH-56 (Little Fox Forest Rd) Reclassed to CL4 NUTS (Not Up To Standard) pursuant to 19 V.S.A. 305(a)		-

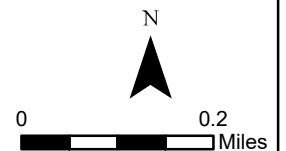
(New "ancient" roads are listed under Reclassified/Remeasured)

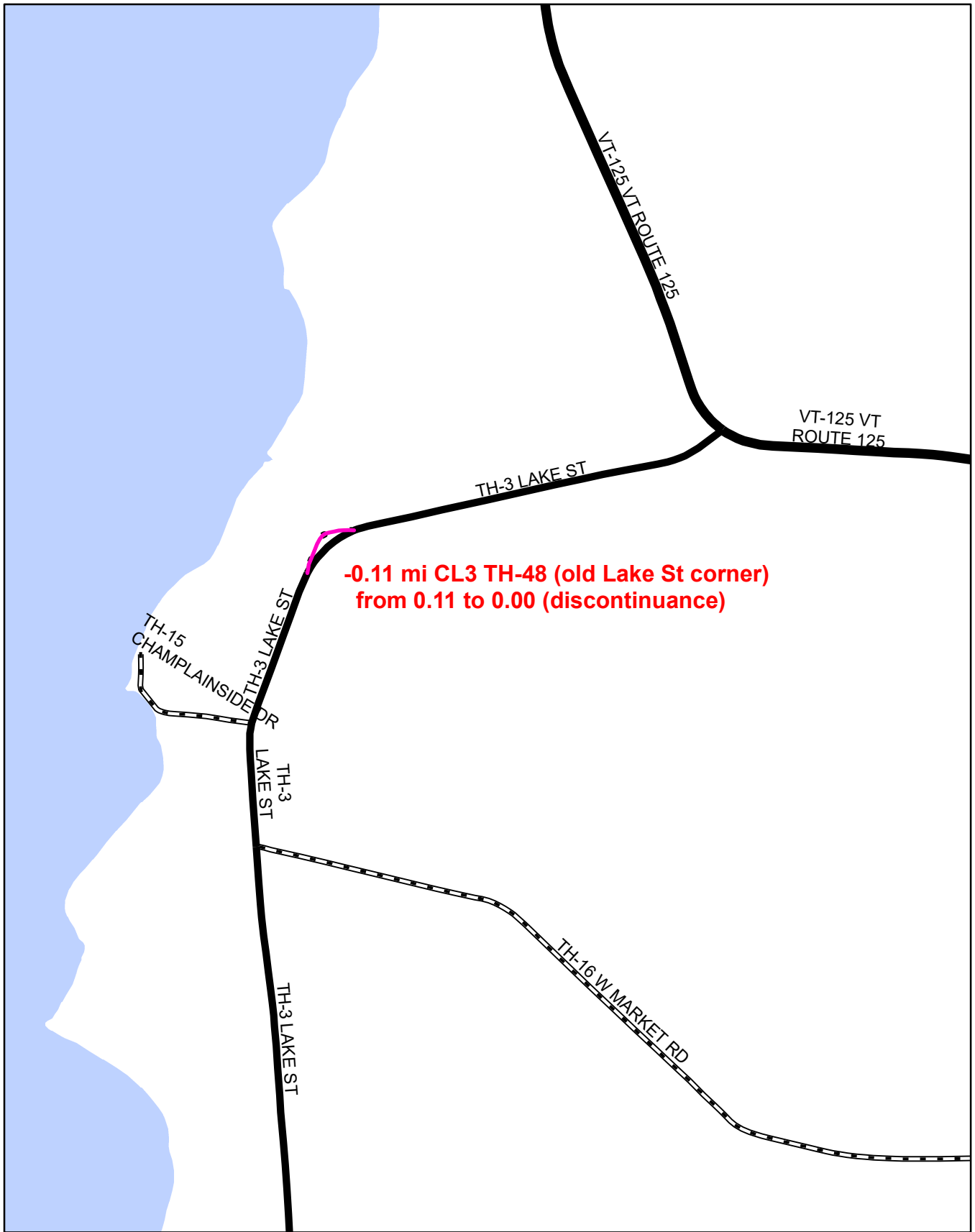
<i>County</i>	<i>Town</i>	<i>New Highway Mileage</i>	<i>Reclassified/Remeasured</i>	<i>Discontinued Mileage</i>	<i>E911 Notes</i>
WINDHAM	GRAFTON	+0.07 mi CL3 TH-30 (Gib Lockerby Rd) from 0.05 to 0.12 (highway extended)		-0.30 mi CL3 TH-35 from 0.38 to 0.08 (discontinued)	-
WINDHAM	HALIFAX		0.19 mi CL4 TH-17 reclassified to CL3 (Hall Rd) 0.31 mi LT-4 reclassified to CL4 TH-22 (Old County Rd) 0.37 mi CL4 TH-44 reclassified to CL3 TH-44 (Aldrich Rd) -0.05 mi CL3 TH-44 remeasurement and correcting error from 2006		-
WINDHAM	ROCKINGHAM			-0.33 mi CL4 TH-454 (Keefe Rd) from 0.33 to 0.00 (discontinuance)	-
WINDSOR	BARNARD	+0.78 mi CL4 TH-90 from 0.39 to 1.17 (new section added)			-
WINDSOR	BRIDGEWATER			-0.50 mi CL4 TH-5 from 1.04 to 0.54 (discontinued)	-
WINDSOR	WEATHERSFIELD		-0.13 mi CL3 TH-26 (Cady Hill Rd) from 1.35 to 1.22 (reclassified to LT-7) +0.13 mi LT-7 from 0.00 to 0.13 (reclassified from CL3 TH-26)		-
WINDSOR	WEST WINDSOR	+0.38 mi LT-2 from 0.00 to 0.38 (new trail)		-0.33 mi LT-1 from 0.33 to 0.00 (discontinued)	-



**Mileage Certificate Change 2019
BRIDPORT**
(CTUA: 0102-0)

Mapping Section
Division of Policy, Planning and Intermodal Development
Vermont Agency of Transportation - February 2019

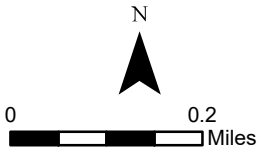


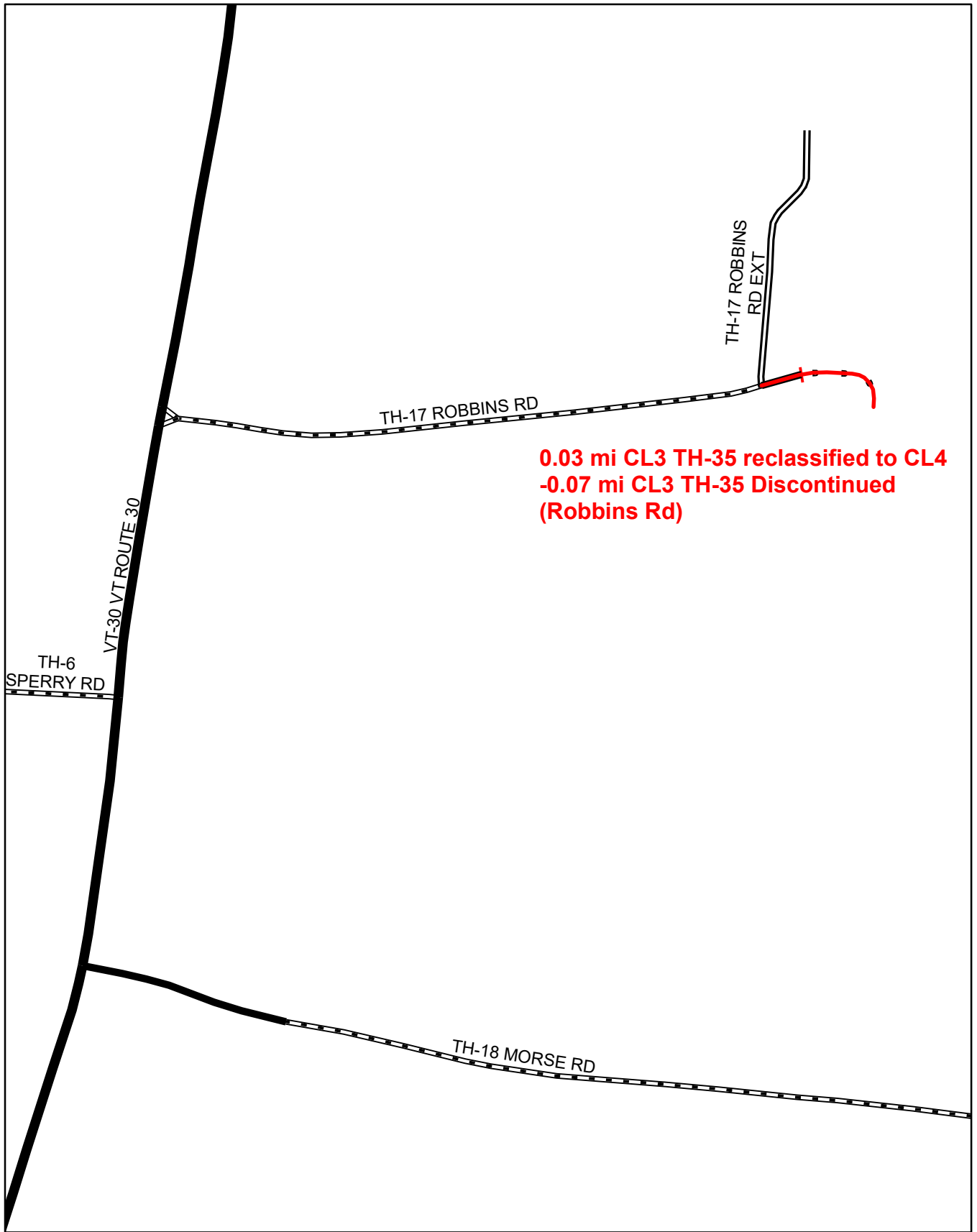


**-0.11 mi CL3 TH-48 (old Lake St corner)
from 0.11 to 0.00 (discontinuance)**

**Mileage Certificate Change 2019
BRIDPORT**
(CTUA: 0102-0)

Mapping Section
Division of Policy, Planning and Intermodal Development
Vermont Agency of Transportation - February 2019

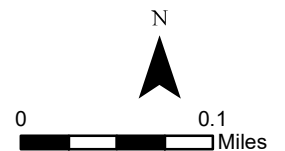


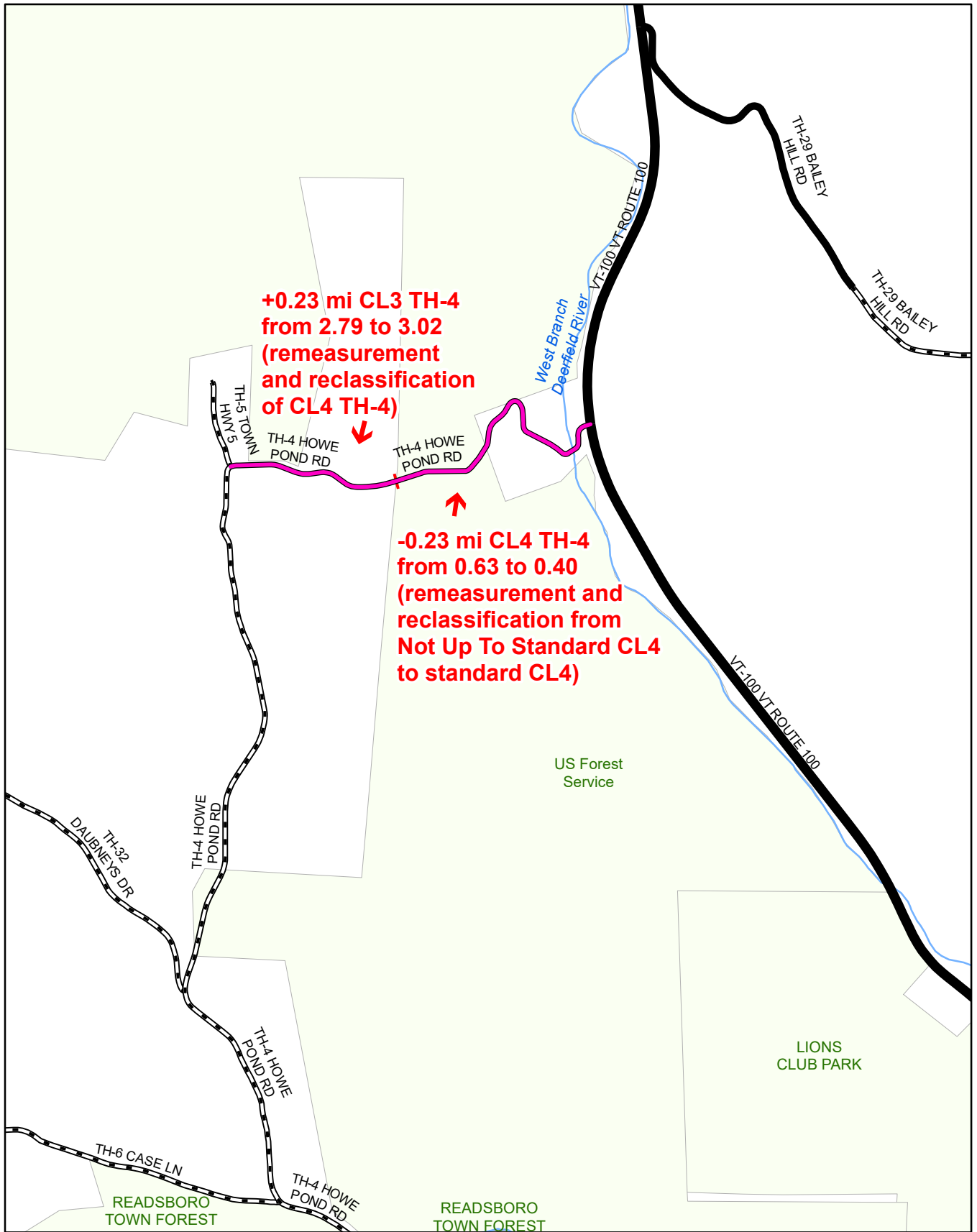


**0.03 mi CL3 TH-35 reclassified to CL4
-0.07 mi CL3 TH-35 Discontinued
(Robbins Rd)**

**Mileage Certificate Change 2019
CORNWALL
(CTUA: 0104-0)**

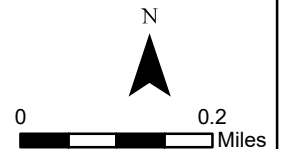
Mapping Section
Division of Policy, Planning and Intermodal Development
Vermont Agency of Transportation - February 2019

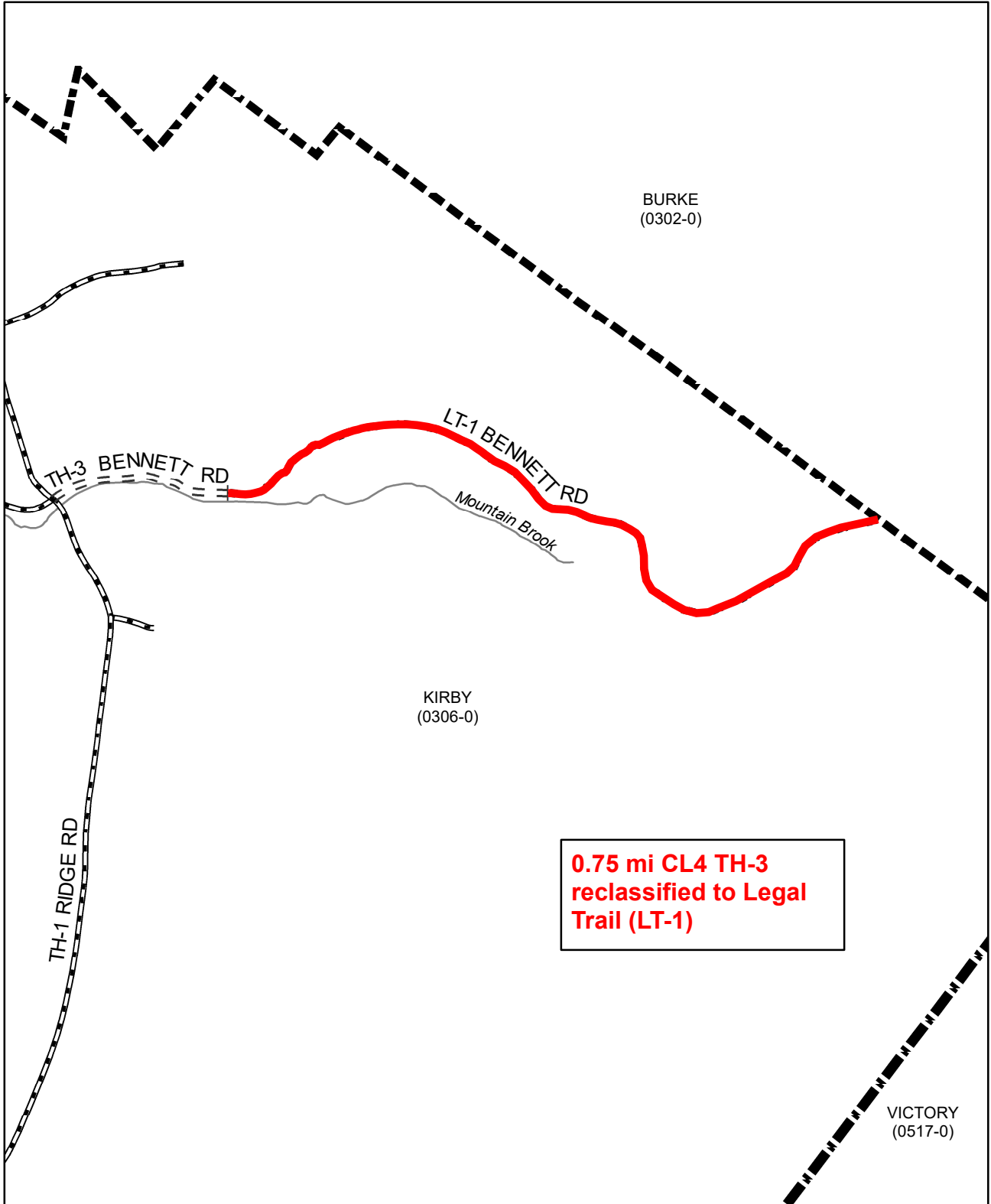




**Mileage Certificate Change 2019
READSBORO**
(CTUA: 0209-0)

Mapping Section
 Division of Policy, Planning and Intermodal Development
 Vermont Agency of Transportation - February 2019



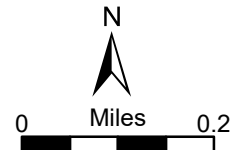


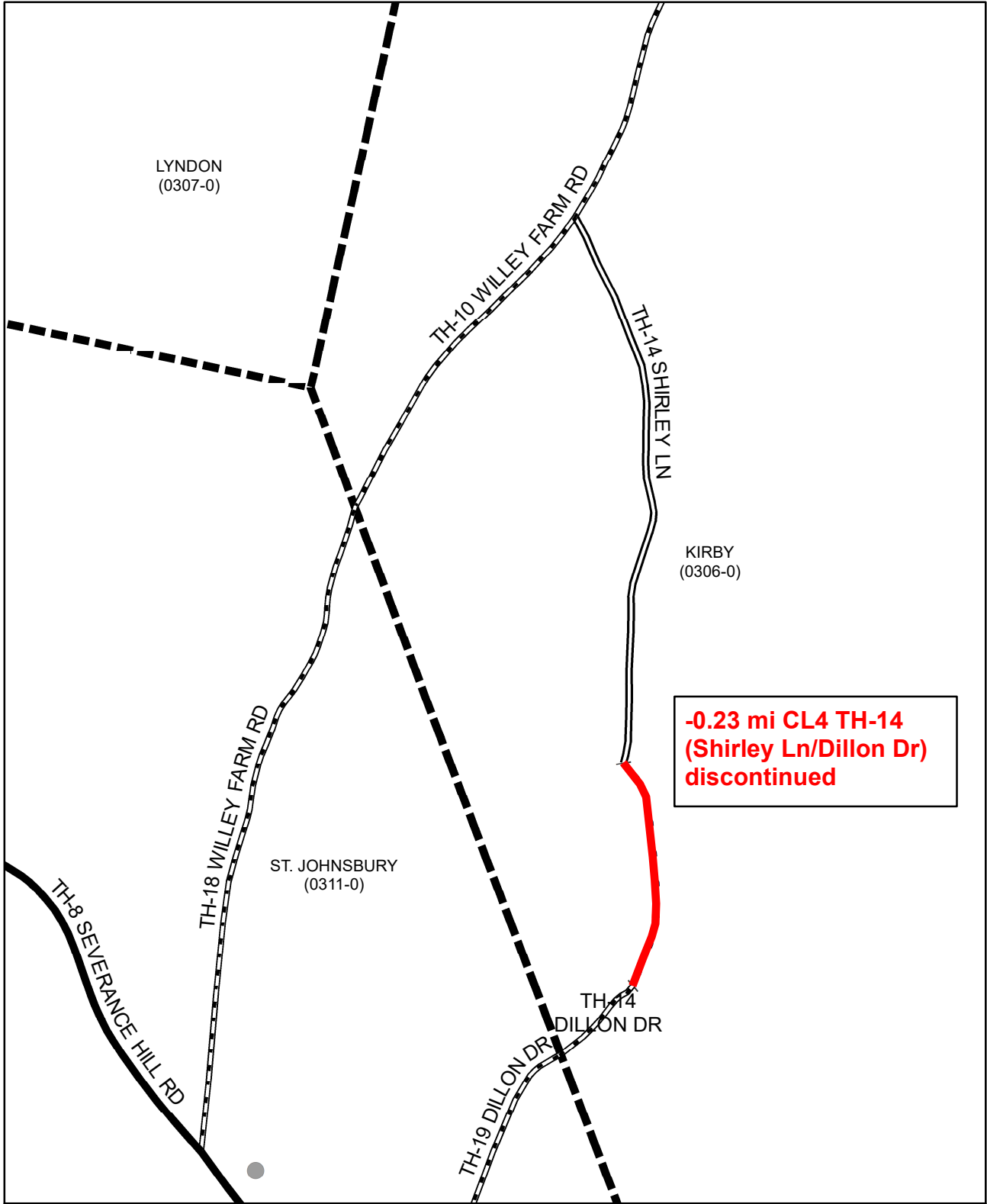
**0.75 mi CL4 TH-3
reclassified to Legal
Trail (LT-1)**

Mileage Certificate Changes 2019

KIRBY
(0306-0)

Mapping Section
Division of Policy and Planning
Vermont Agency of Transportation -- April 16, 2019

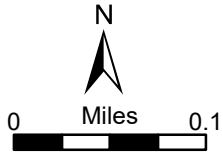




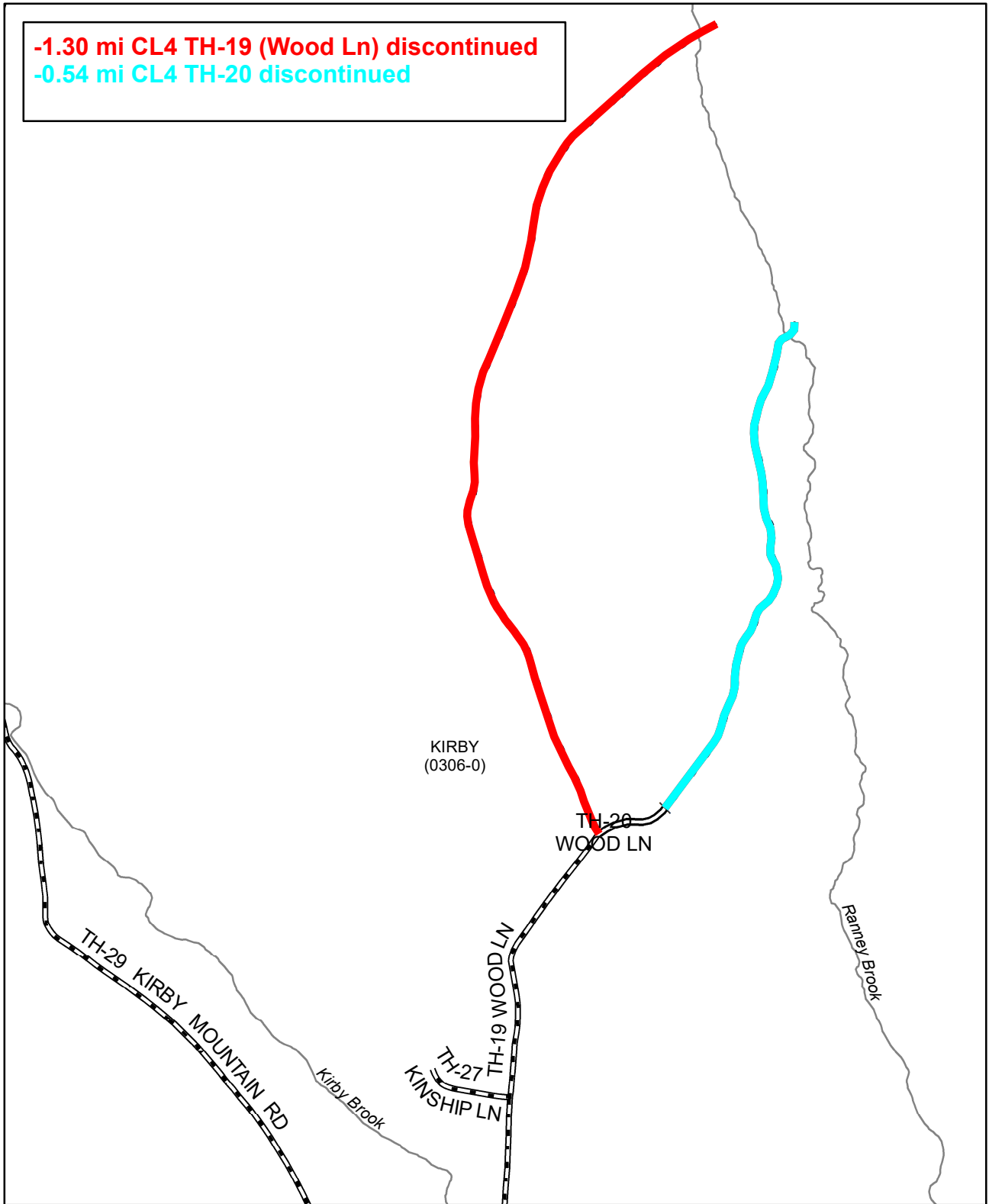
Mileage Certificate Changes 2019

KIRBY
(0306-0)

Mapping Section
Division of Policy and Planning
Vermont Agency of Transportation -- April 16, 2019



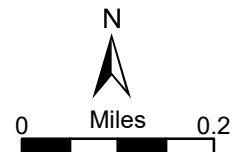
-1.30 mi CL4 TH-19 (Wood Ln) discontinued
-0.54 mi CL4 TH-20 discontinued

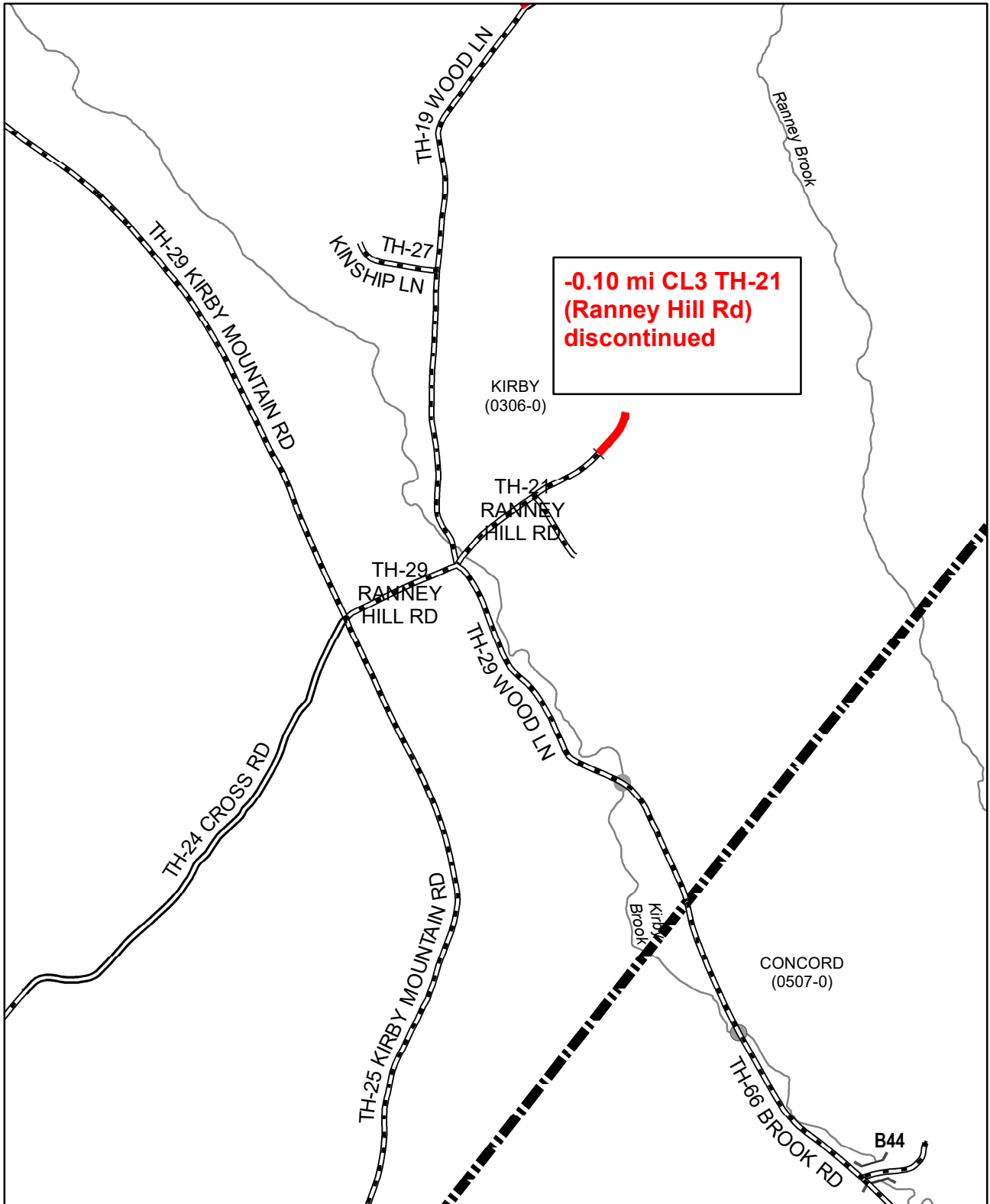


Mileage Certificate Changes 2019

KIRBY
(0306-0)

Mapping Section
Division of Policy and Planning
Vermont Agency of Transportation -- April 16, 2019



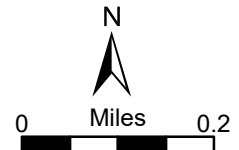


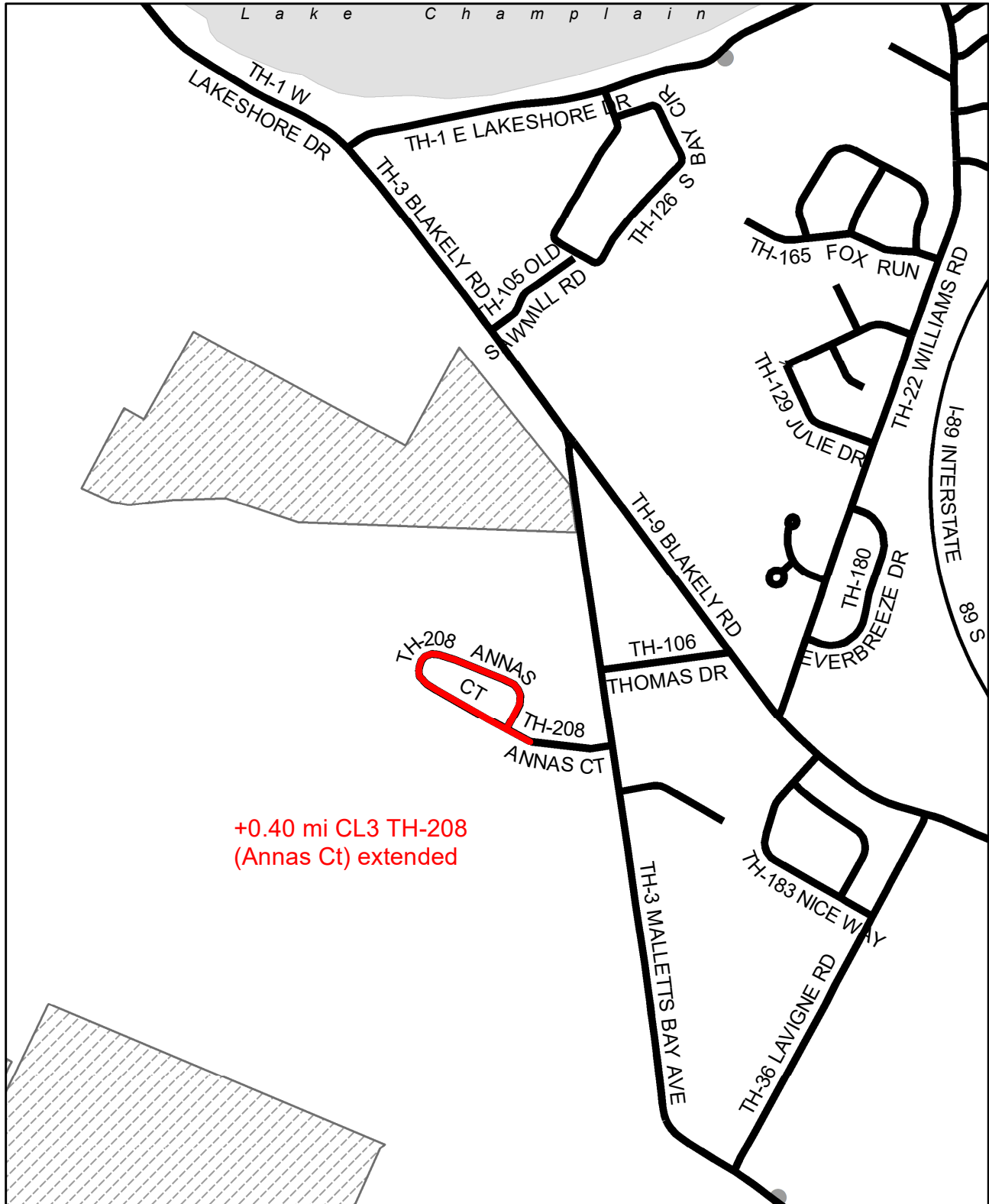
**-0.10 mi CL3 TH-21
(Ranney Hill Rd)
discontinued**

Mileage Certificate Changes 2019

KIRBY
(0306-0)

Mapping Section
 Division of Policy and Planning
 Vermont Agency of Transportation -- April 16, 2019





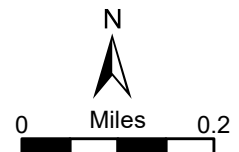
+0.40 mi CL3 TH-208
(Annas Ct) extended

Mileage Certificate Changes 2019

COLCHESTER

(0405-0)

Mapping Section
 Division of Policy and Planning
 Vermont Agency of Transportation -- March 20, 2019



L a k e C h a m p l a i n

+0.06 mi CL3 TH-217
(Jen Barry Ln) new road

TH-217 JEN
BARRY LN

TH-31 HOLY CROSS RD

TH-30 PORTERS POINT RD

TH-195
BLOOMFIELD DR

TH-80 NORWAY DR

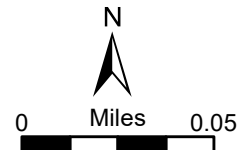
TH-177 THIBAUT DR

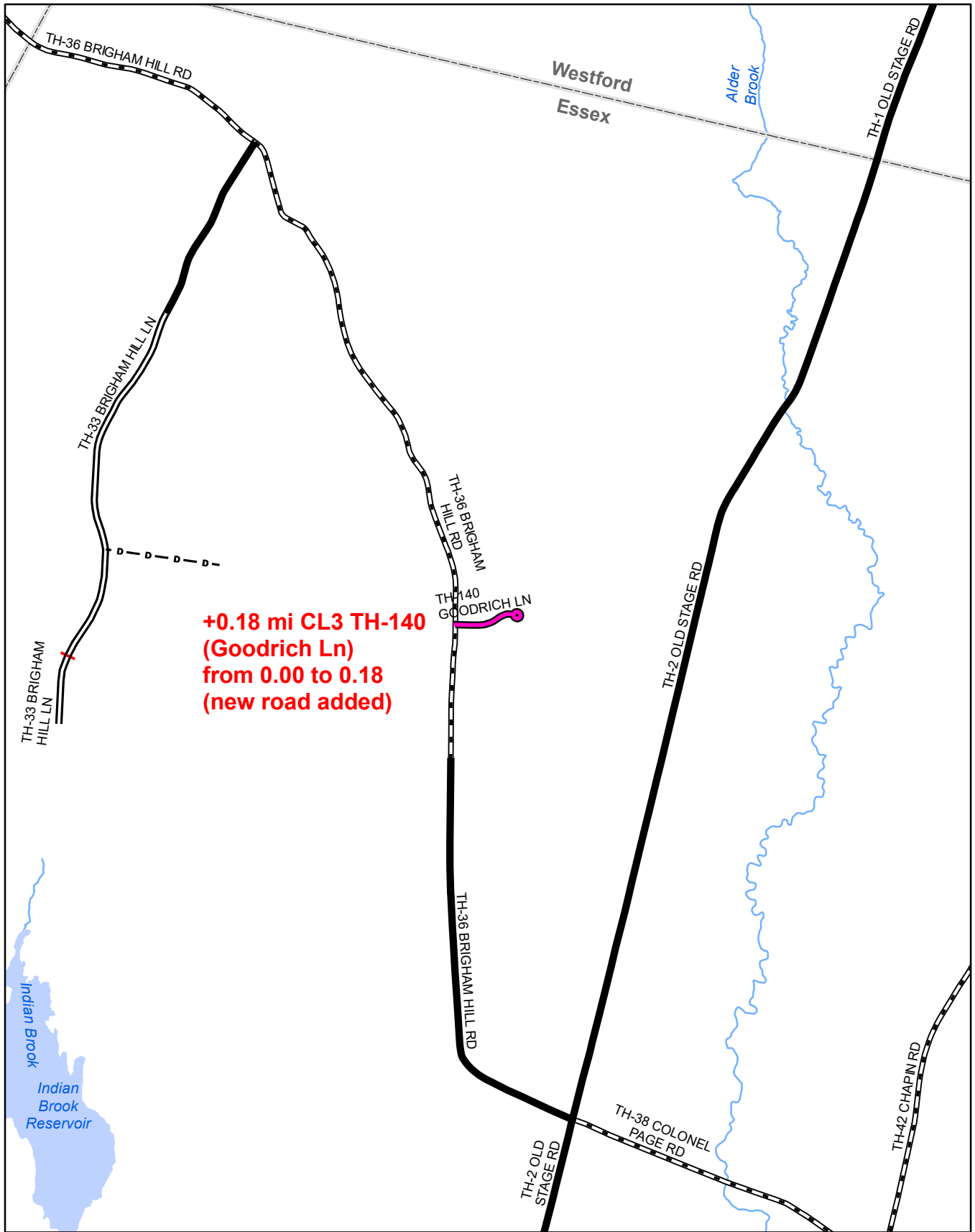
TH-167 CROSSFIELD DR

TH-169 RICHFIELD LN

Mileage Certificate Changes 2019
COLCHESTER
(0405-0)

Mapping Section
Division of Policy and Planning
Vermont Agency of Transportation -- March 20, 2019



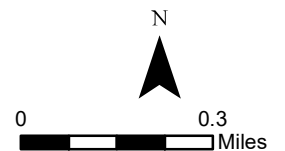


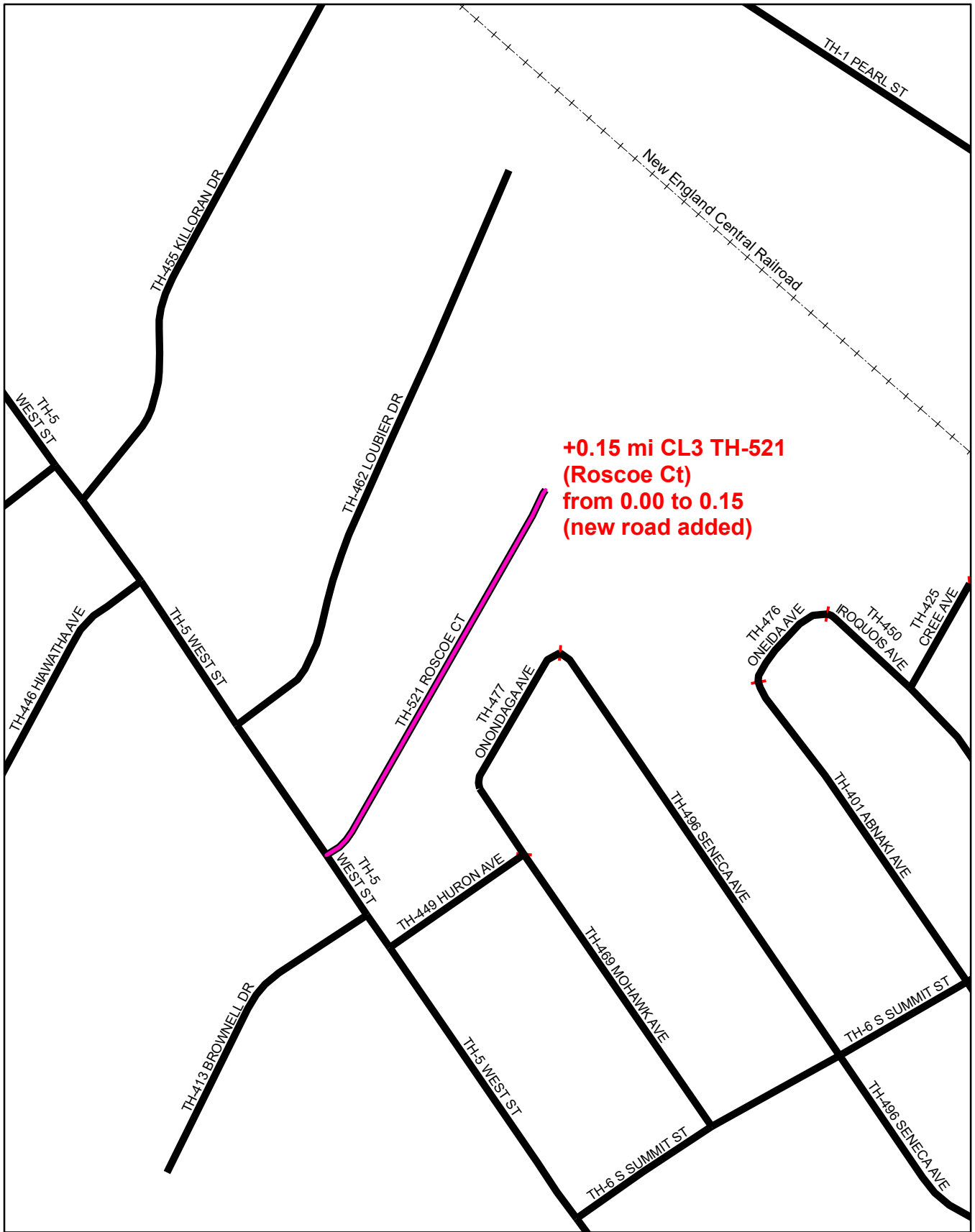
**+0.18 mi CL3 TH-140
(Goodrich Ln)
from 0.00 to 0.18
(new road added)**

Mileage Certificate Change 2019

ESSEX
(CTUA: 0406-0)

Mapping Section
Division of Policy, Planning and Intermodal Development
Vermont Agency of Transportation - March 2019

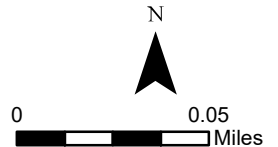


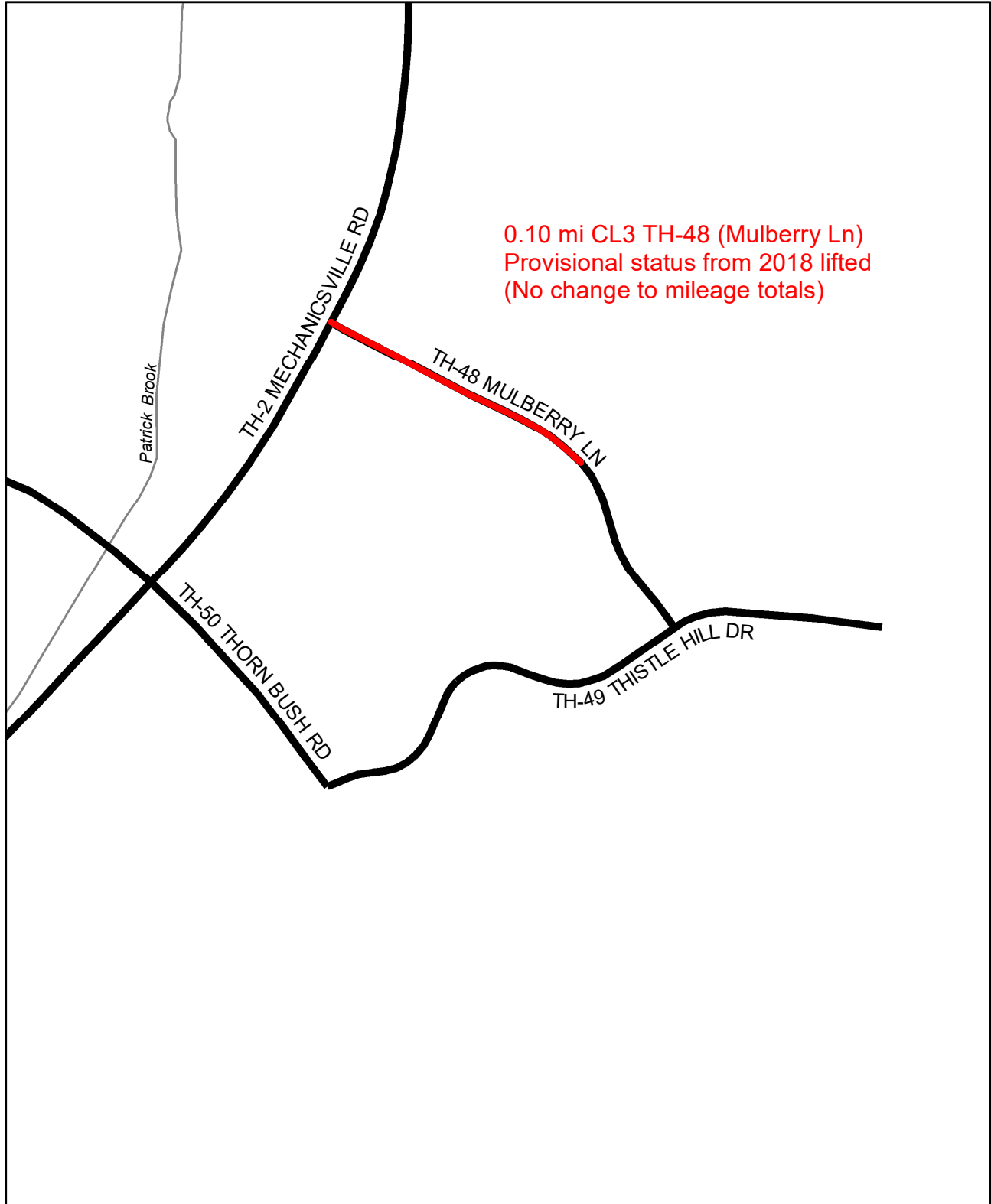


**+0.15 mi CL3 TH-521
(Roscoe Ct)
from 0.00 to 0.15
(new road added)**

**Mileage Certificate Change 2019
ESSEX JUNCTION VILLAGE
(CTUA: 0406-1)**

Mapping Section
Division of Policy, Planning and Intermodal Development
Vermont Agency of Transportation - March 2019

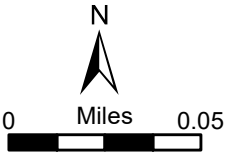


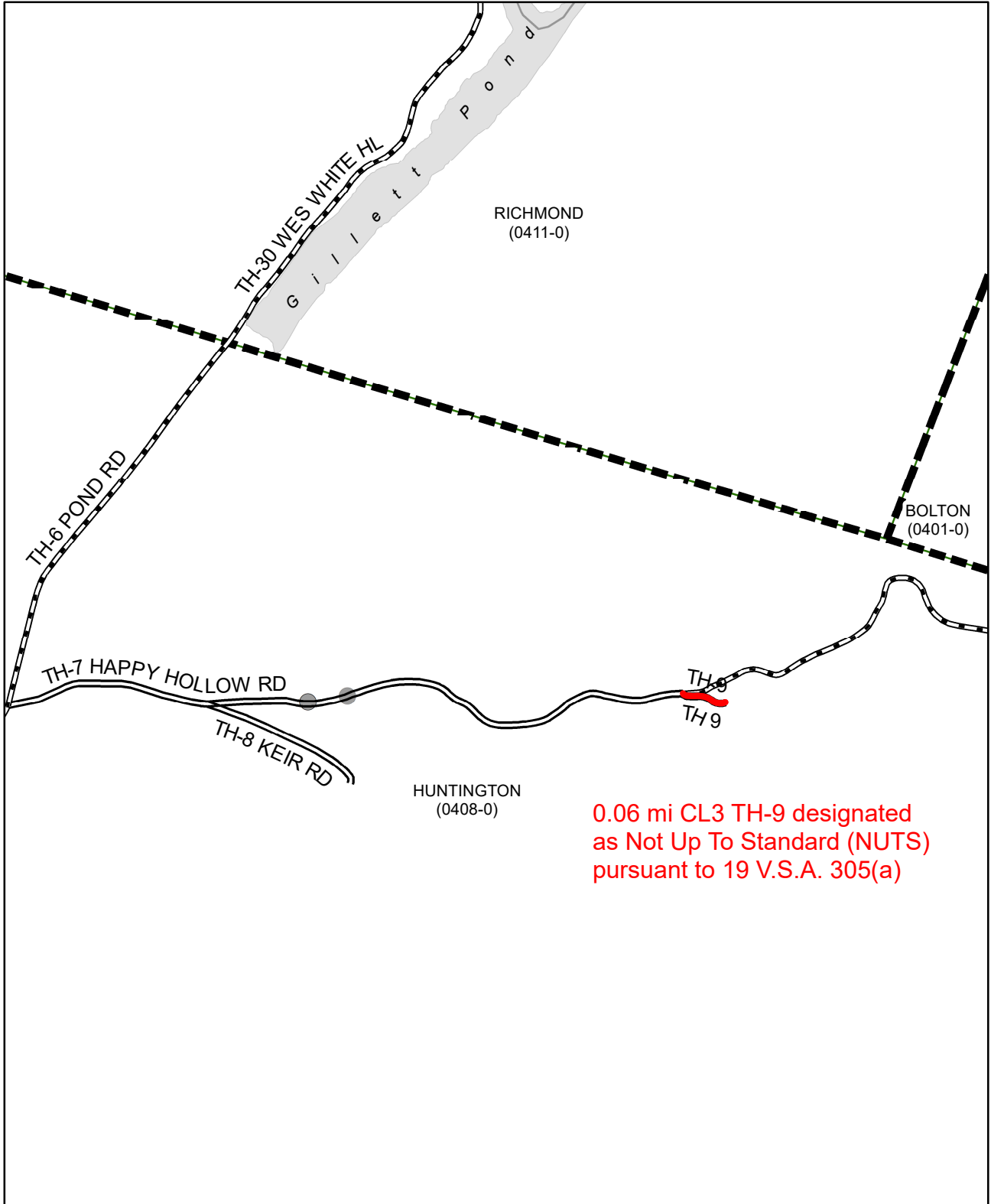


0.10 mi CL3 TH-48 (Mulberry Ln)
Provisional status from 2018 lifted
(No change to mileage totals)

Mileage Certificate Changes 2019
HINESBURG
(0407-0)

Mapping Section
Division of Policy and Planning
Vermont Agency of Transportation -- March 19, 2019

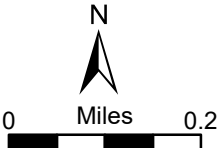


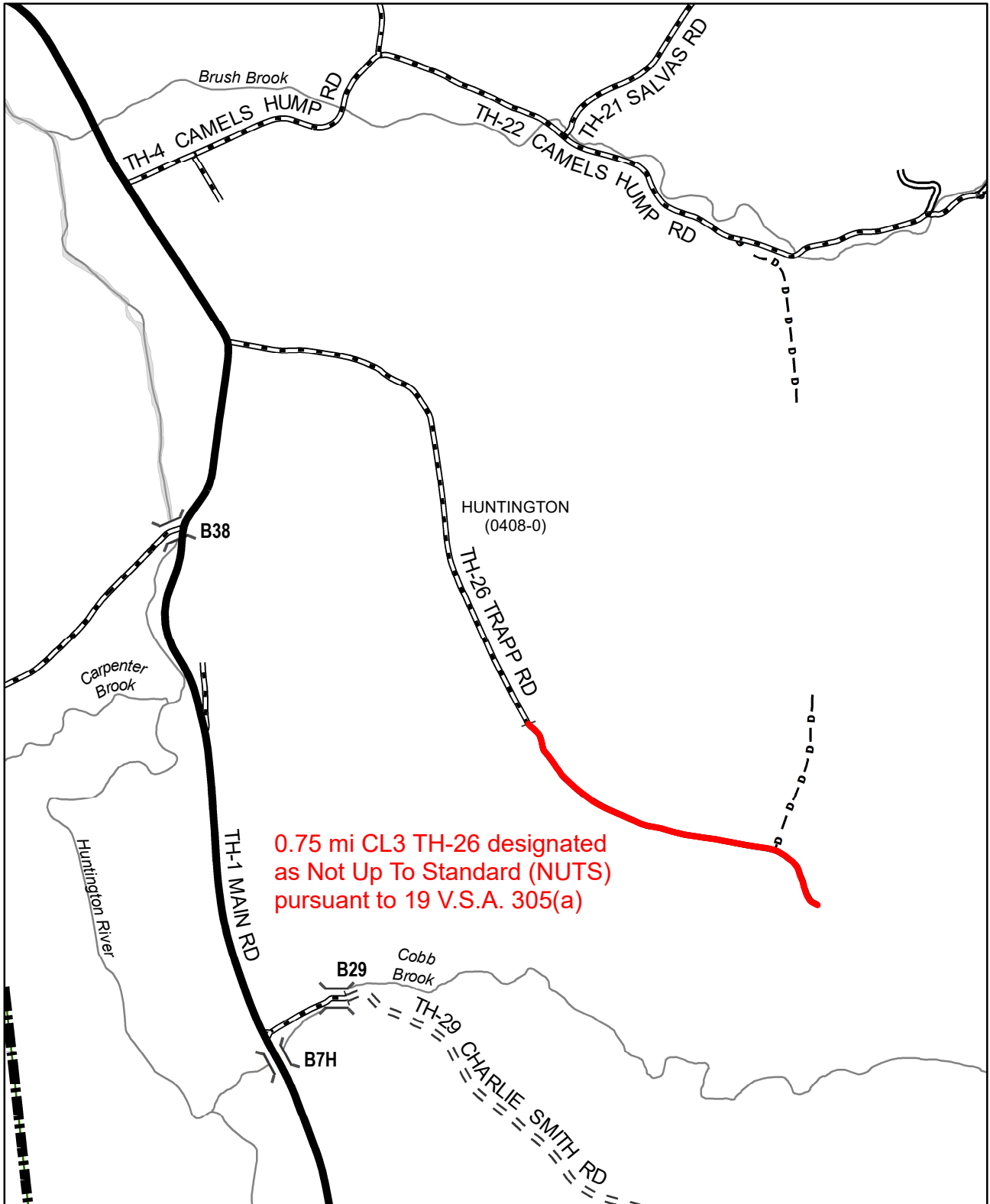


0.06 mi CL3 TH-9 designated
as Not Up To Standard (NUTS)
pursuant to 19 V.S.A. 305(a)

Mileage Certificate Changes 2019
HUNTINGTON
(0408-0)

Mapping Section
Division of Policy and Planning
Vermont Agency of Transportation -- March 29, 2019

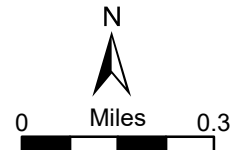


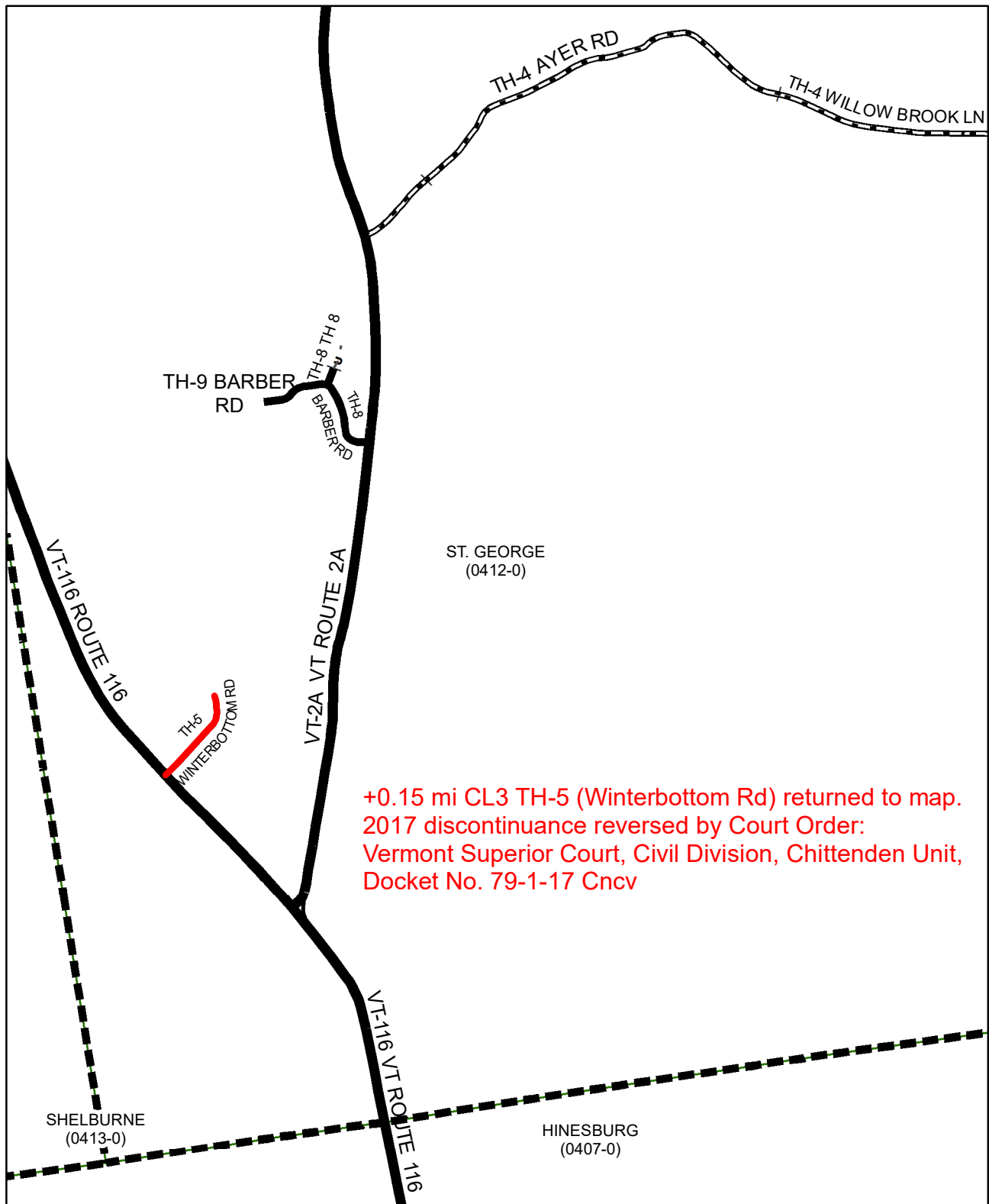


0.75 mi CL3 TH-26 designated as Not Up To Standard (NUTS) pursuant to 19 V.S.A. 305(a)

Mileage Certificate Changes 2019
HUNTINGTON
 (0408-0)

Mapping Section
 Division of Policy and Planning
 Vermont Agency of Transportation -- March 29, 2019





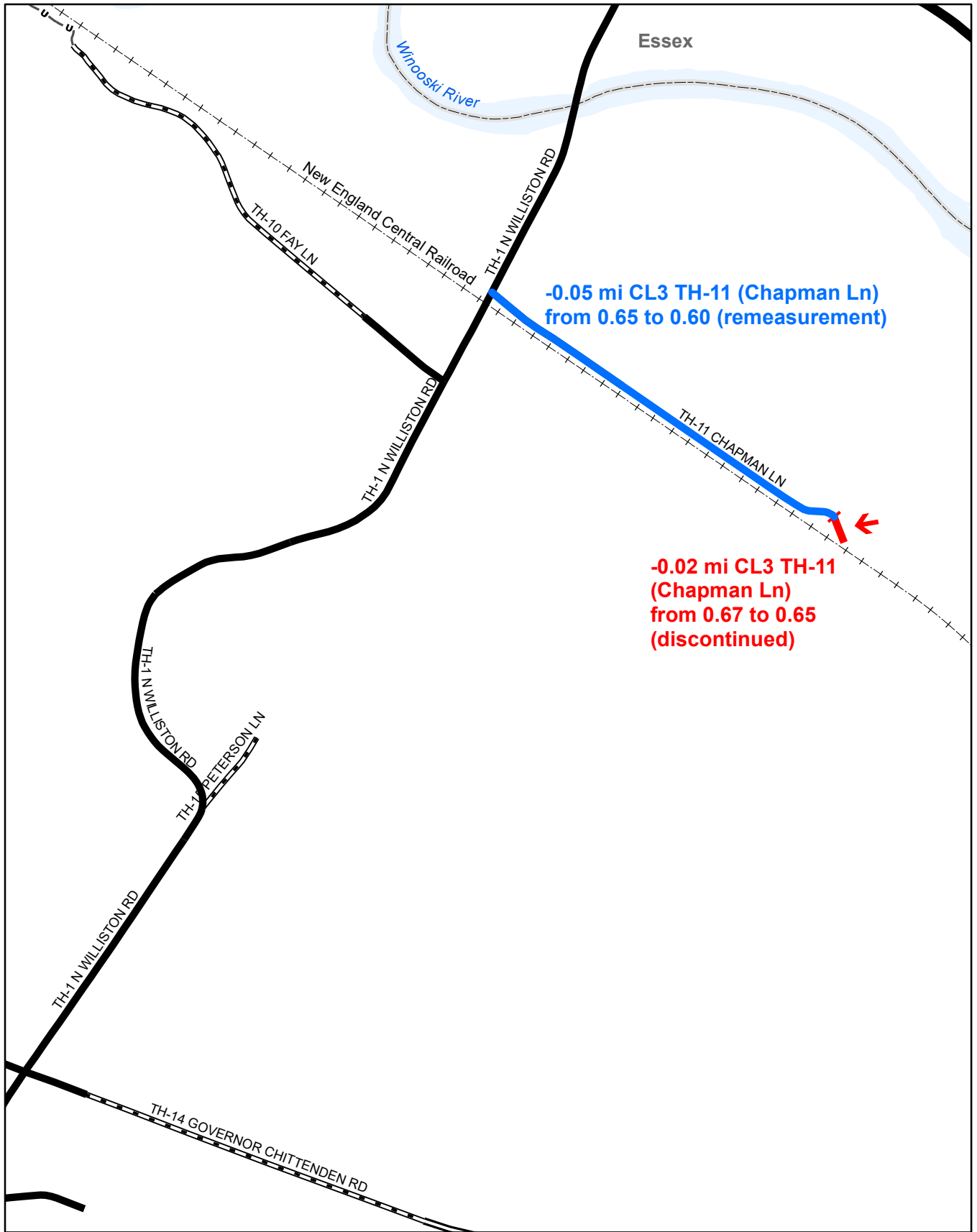
Mileage Certificate Changes 2019

ST GEORGE

(0412-0)

Mapping Section
 Division of Policy and Planning
 Vermont Agency of Transportation -- May 29, 2019





Essex

Willisoki River

New England Central Railroad

TH-10 FAY LN

TH-1 N WILLISTON RD

-0.05 mi CL3 TH-11 (Chapman Ln)
from 0.65 to 0.60 (remeasurement)

TH-11 CHAPMAN LN

-0.02 mi CL3 TH-11
(Chapman Ln)
from 0.67 to 0.65
(discontinued)

TH-1 N WILLISTON RD

TH-1 PETERSON LN

TH-1 N WILLISTON RD

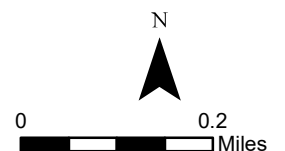
TH-14 GOVERNOR CHITTENDEN RD

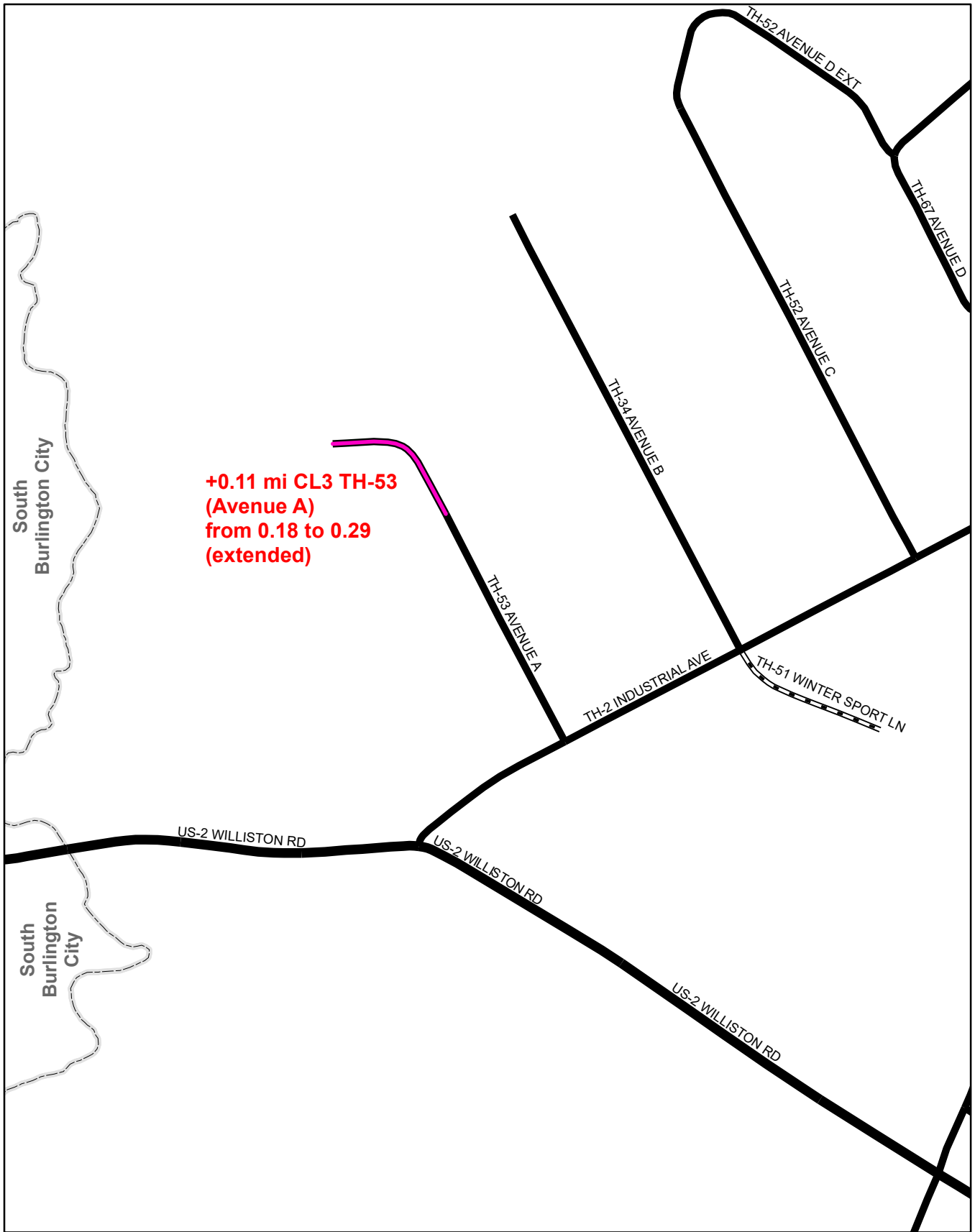
Mileage Certificate Change 2019

WILLISTON

(CTUA: 0417-0)

Mapping Section
Division of Policy, Planning and Intermodal Development
Vermont Agency of Transportation - March 2019

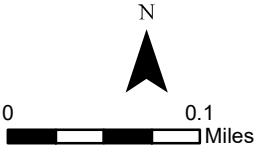


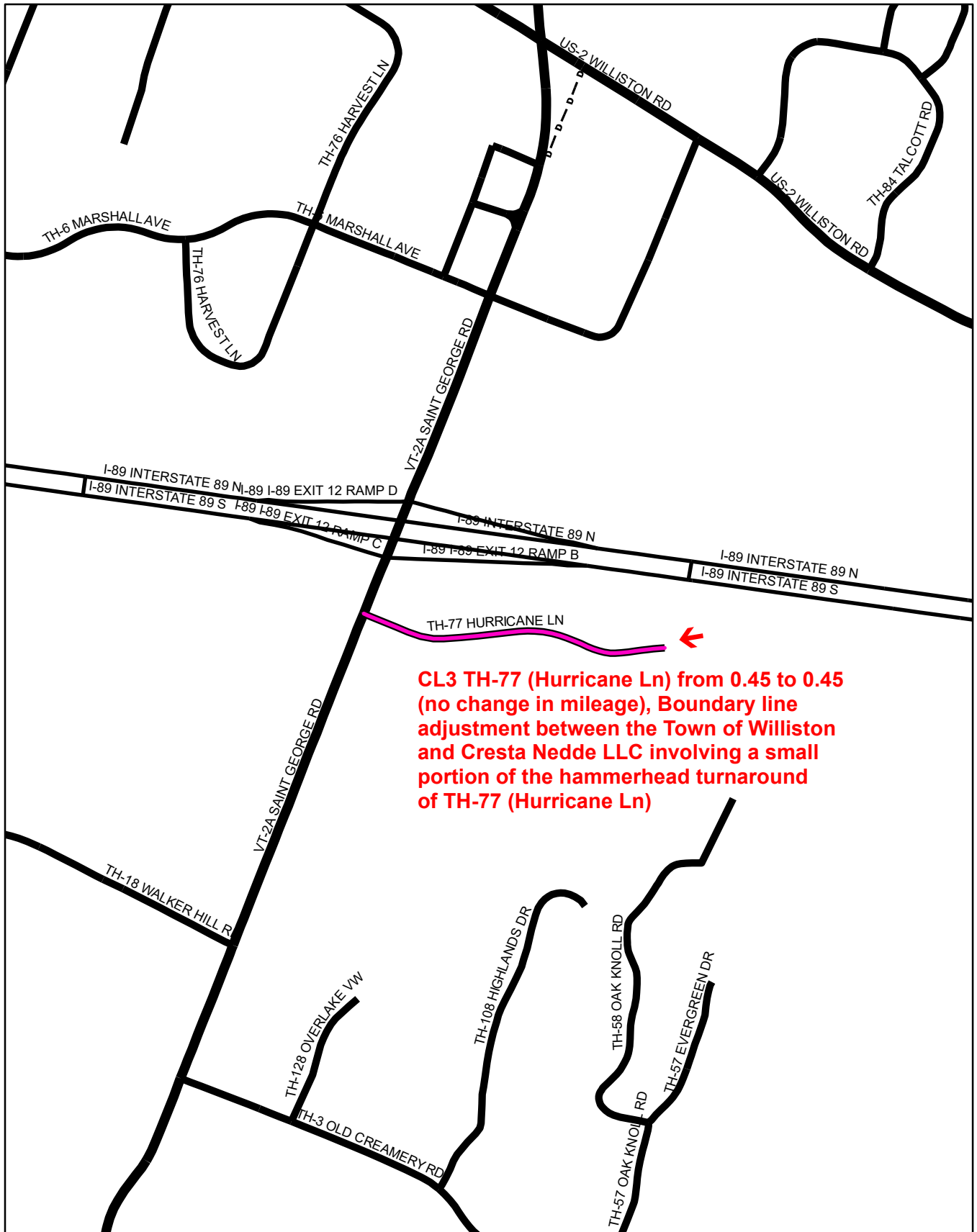


**+0.11 mi CL3 TH-53
(Avenue A)
from 0.18 to 0.29
(extended)**

**Mileage Certificate Change 2019
WILLISTON**
(CTUA: 0417-0)

Mapping Section
Division of Policy, Planning and Intermodal Development
Vermont Agency of Transportation - March 2019

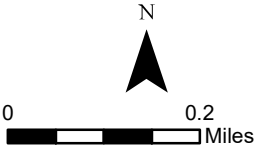


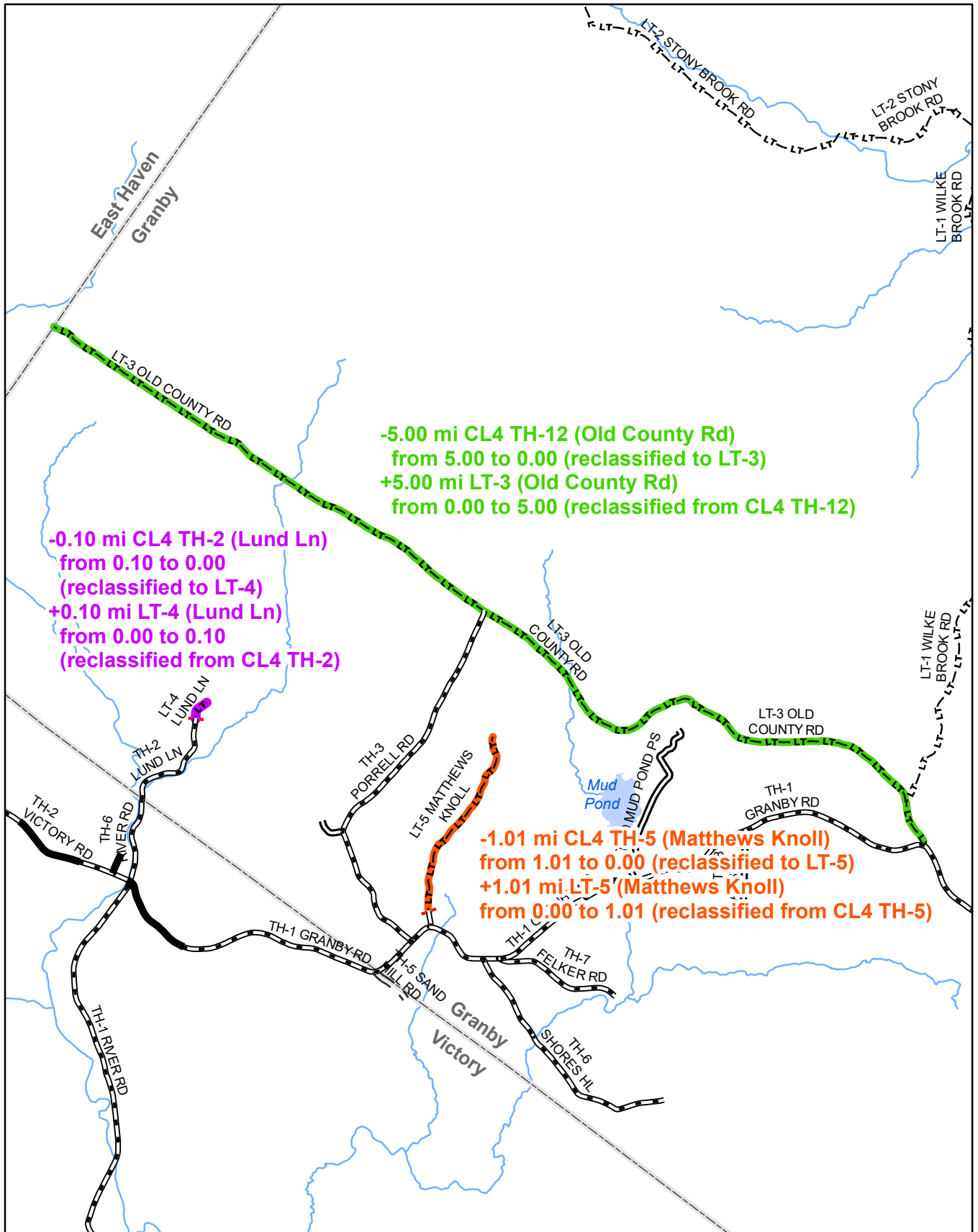


CL3 TH-77 (Hurricane Ln) from 0.45 to 0.45 (no change in mileage), Boundary line adjustment between the Town of Williston and Cresta Nedde LLC involving a small portion of the hammerhead turnaround of TH-77 (Hurricane Ln)

**Mileage Certificate Change 2019
WILLISTON**
(CTUA: 0417-0)

Mapping Section
Division of Policy, Planning and Intermodal Development
Vermont Agency of Transportation - March 2019



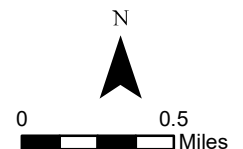


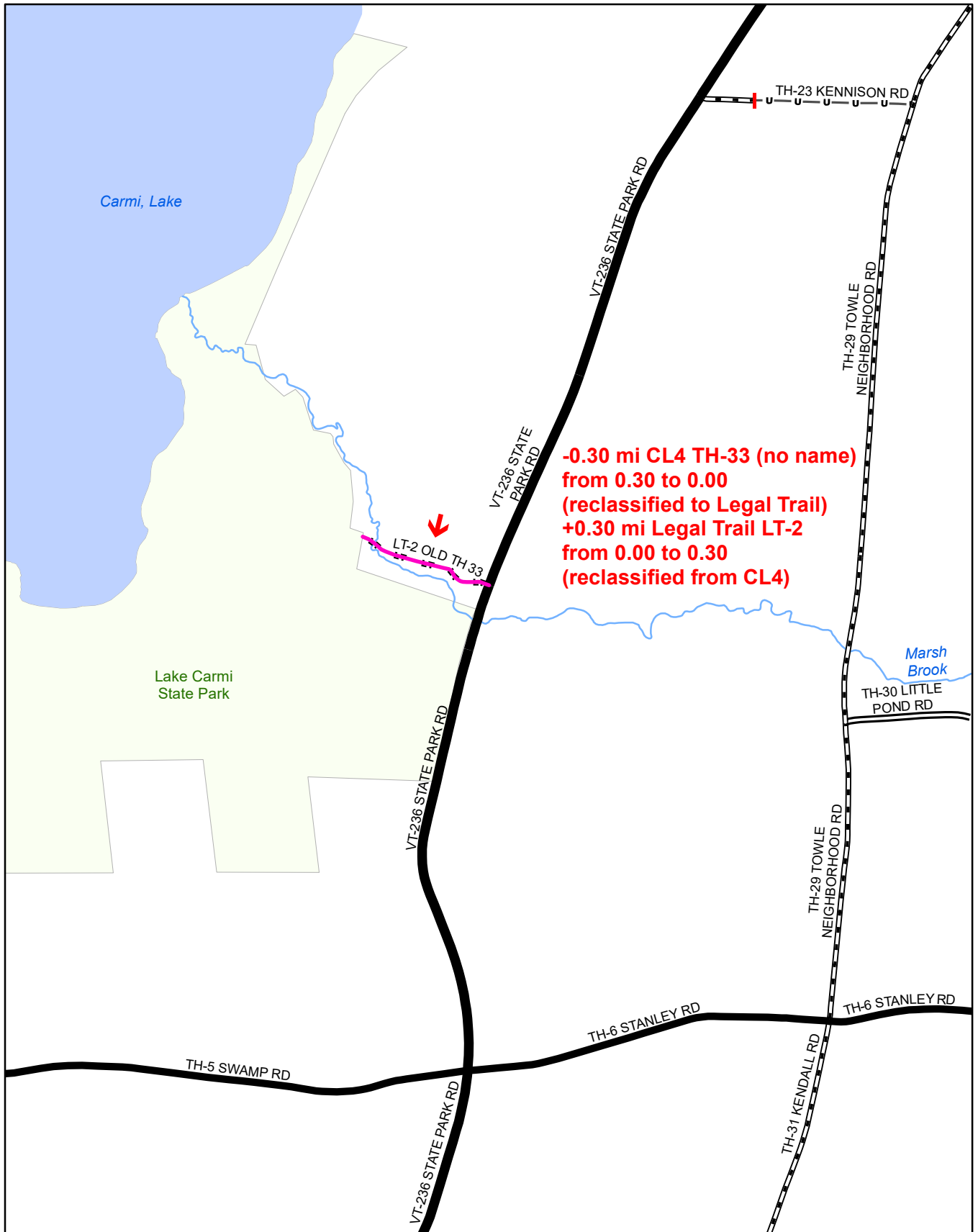
Mileage Certificate Change 2019

GRANBY

(CTUA: 0510-0)

Mapping Section
 Division of Policy, Planning and Intermodal Development
 Vermont Agency of Transportation - March 2019



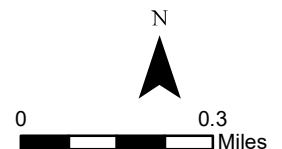


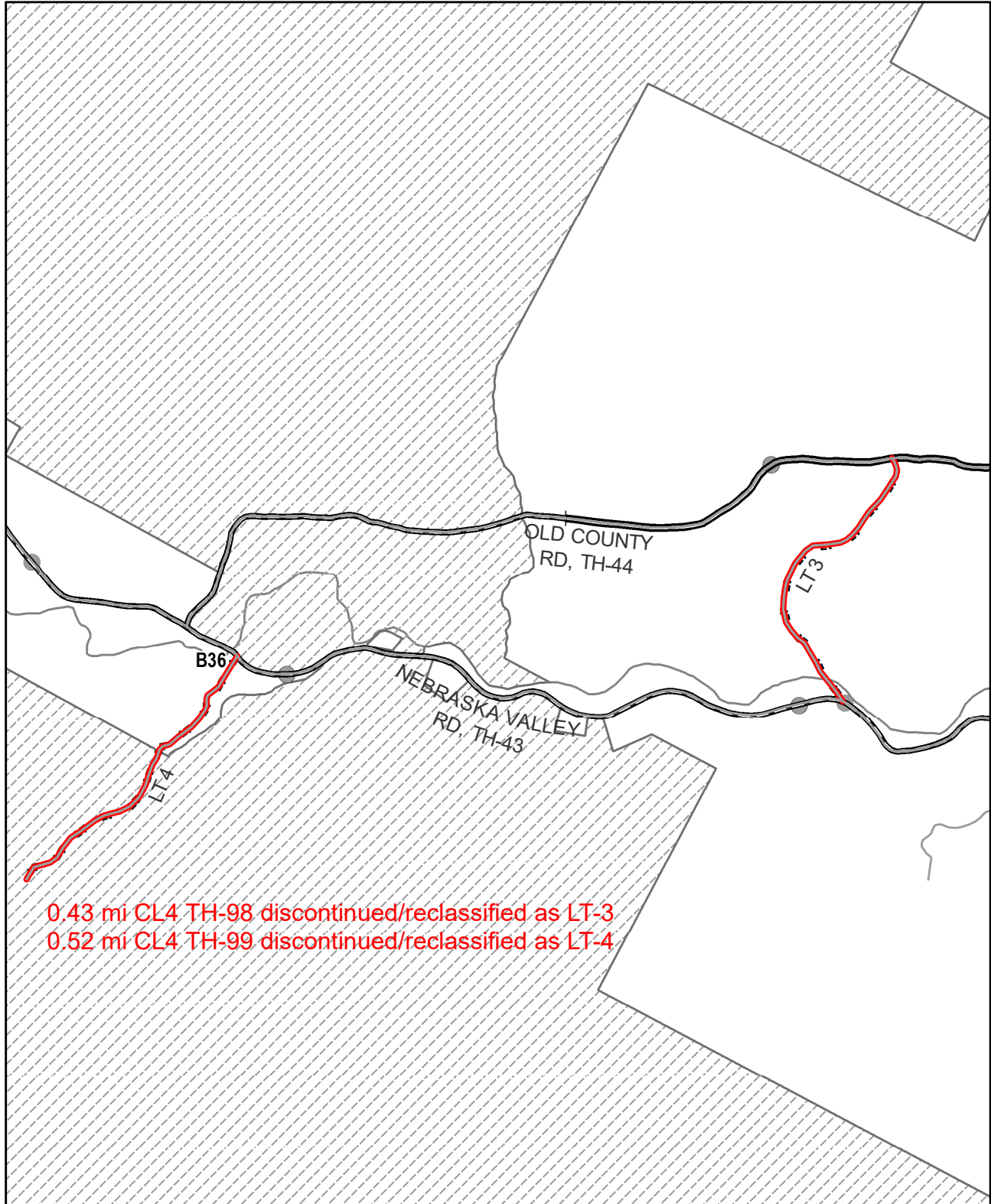
Mileage Certificate Change 2019

FRANKLIN

(CTUA: 0607-0)

Mapping Section
 Division of Policy, Planning and Intermodal Development
 Vermont Agency of Transportation - March 2019



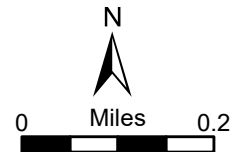


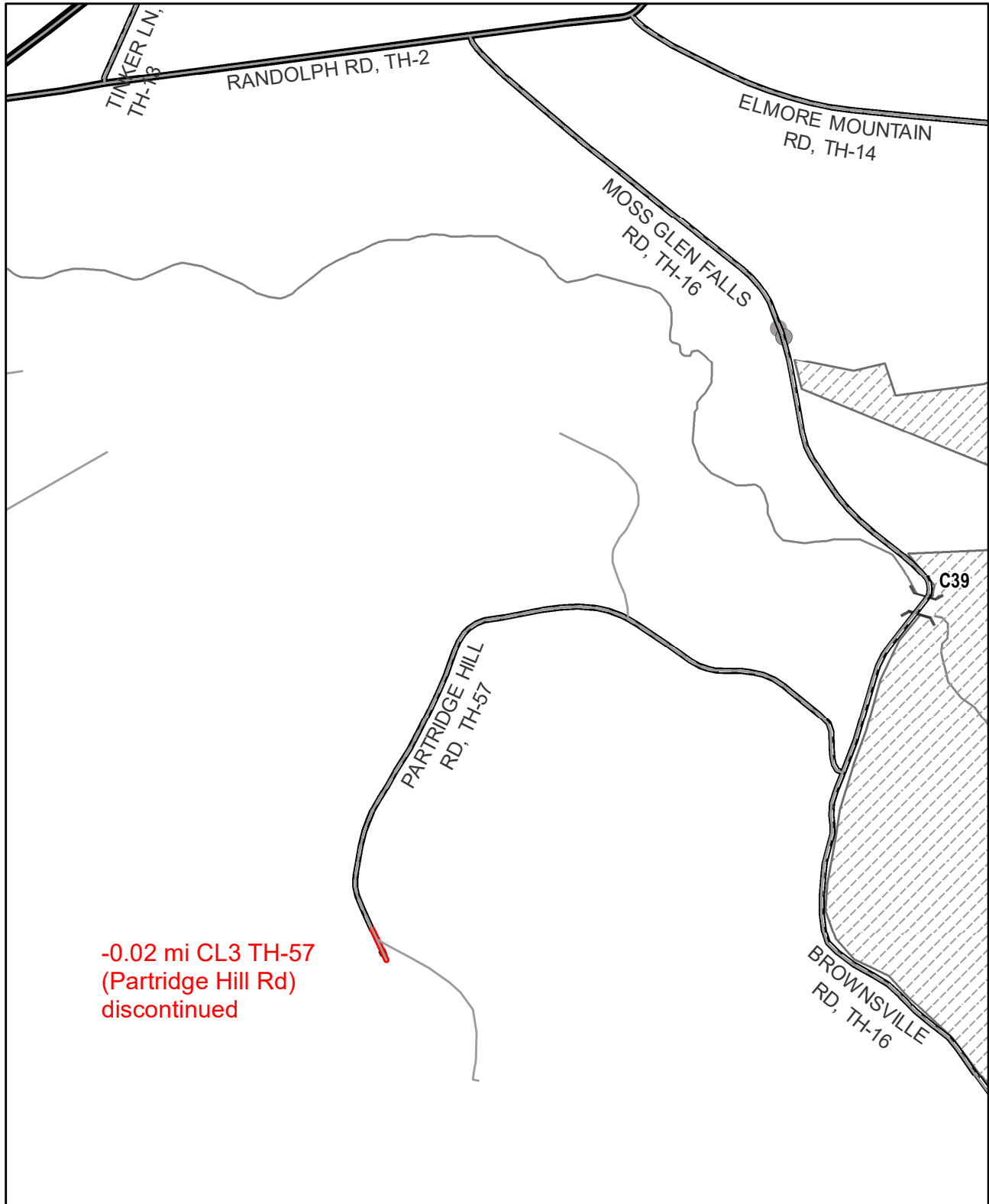
0.43 mi CL4 TH-98 discontinued/reclassified as LT-3
0.52 mi CL4 TH-99 discontinued/reclassified as LT-4

Mileage Certificate Changes 2019

STOWE
(0808-0)

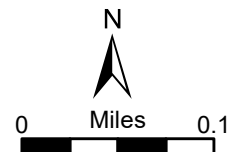
Mapping Section
Division of Policy and Planning
Vermont Agency of Transportation -- March 19, 2019

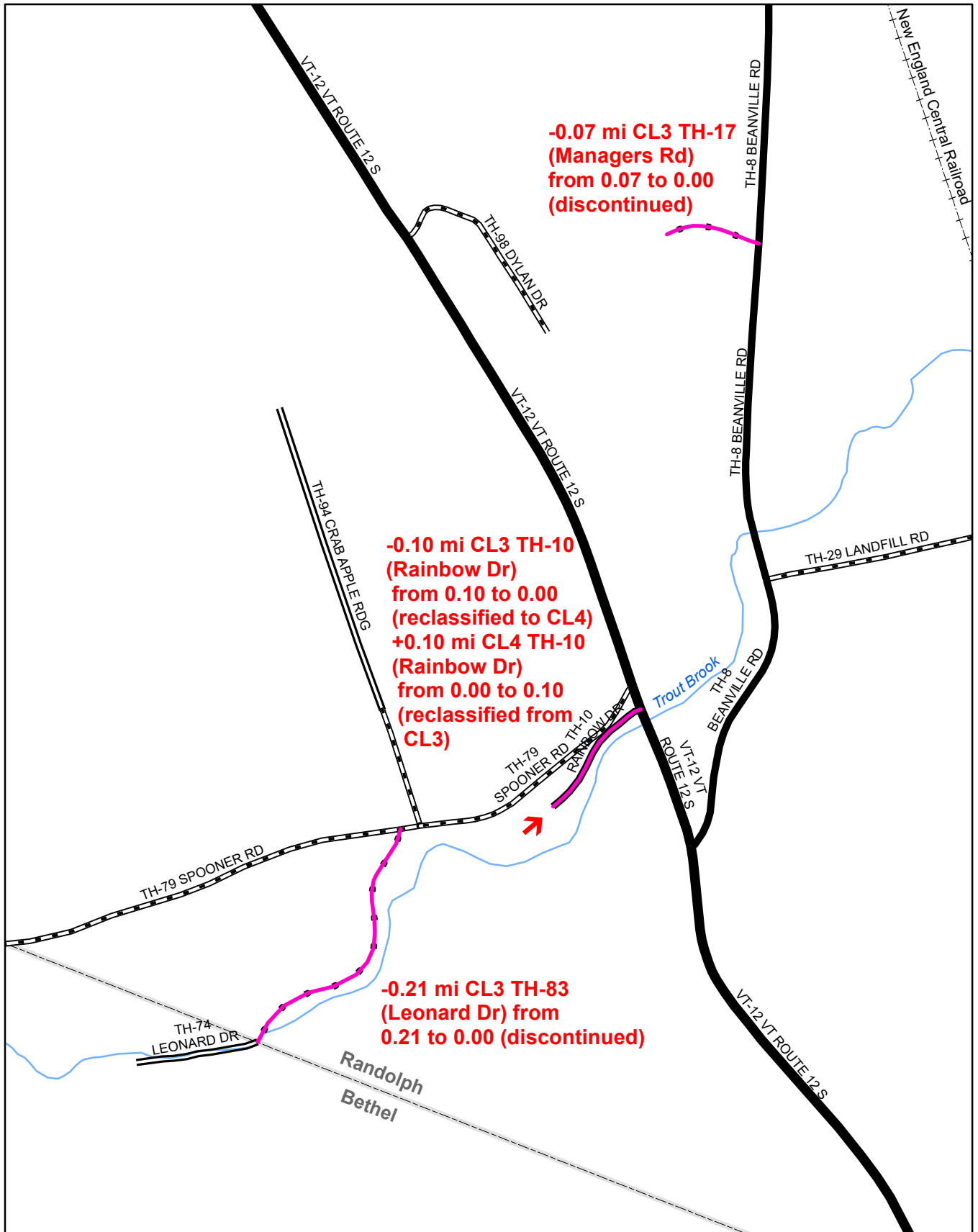




Mapping Section
Division of Policy and Planning
Vermont Agency of Transportation -- March 19, 2019

Mileage Certificate Changes 2019
STOWE
(0808-0)

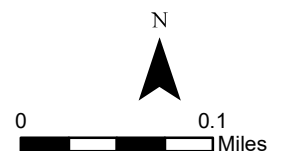


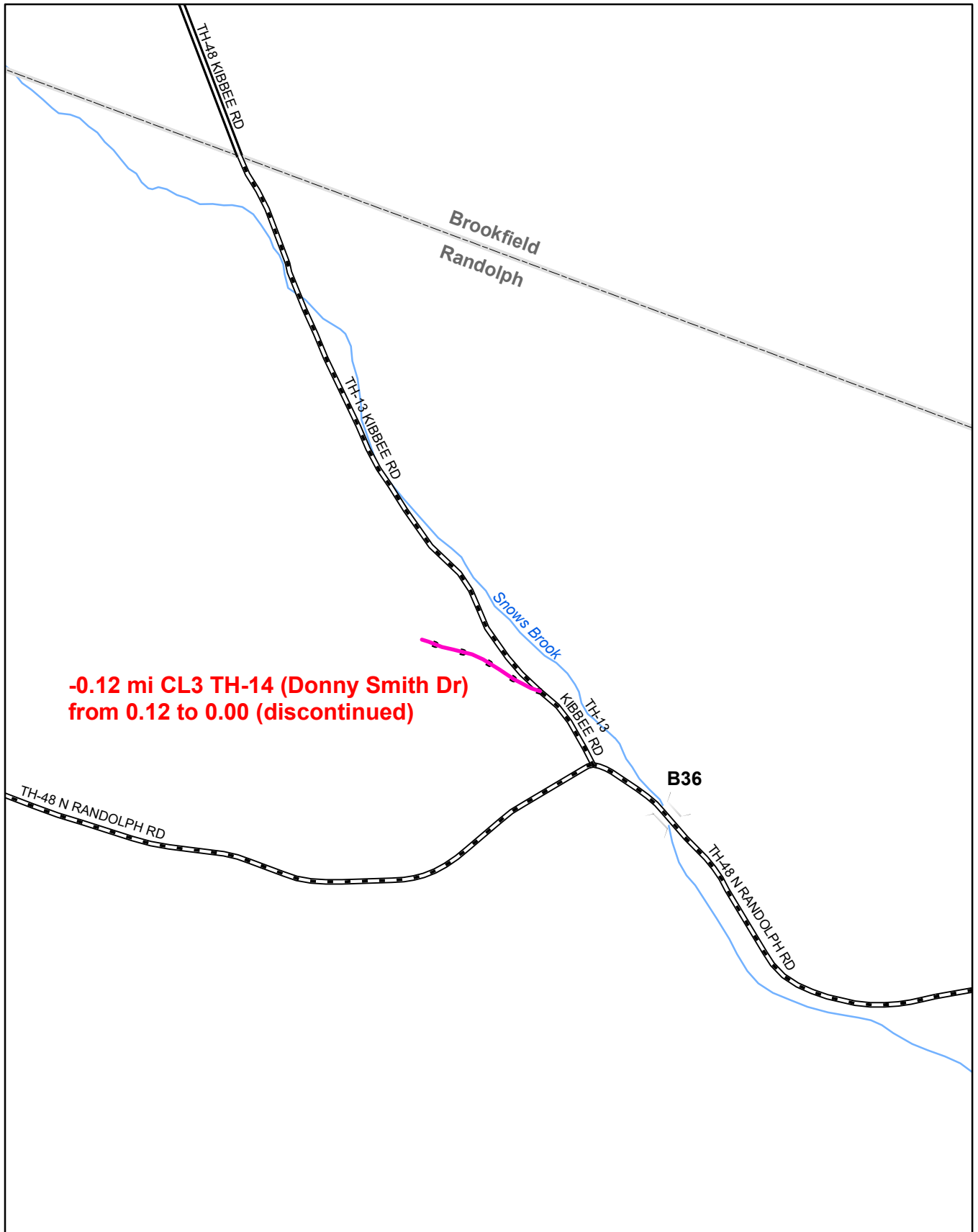


Mileage Certificate Change 2019
RANDOLPH

(CTUA: 0909-0)

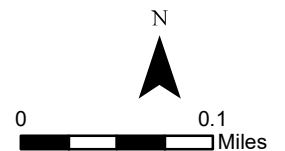
Mapping Section
 Division of Policy, Planning and Intermodal Development
 Vermont Agency of Transportation - March 2019

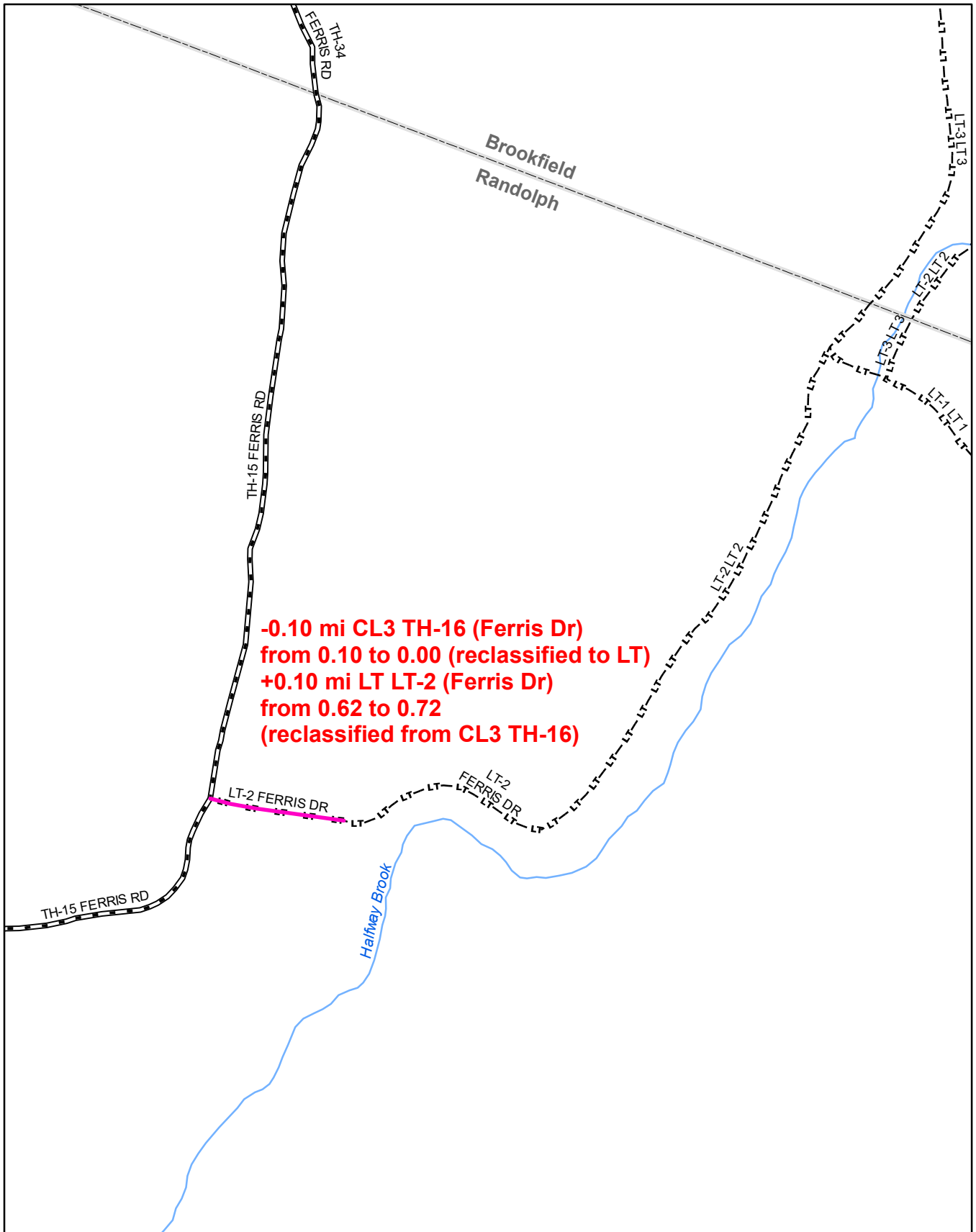




Mileage Certificate Change 2019
RANDOLPH
 (CTUA: 0909-0)

Mapping Section
 Division of Policy, Planning and Intermodal Development
 Vermont Agency of Transportation - March 2019



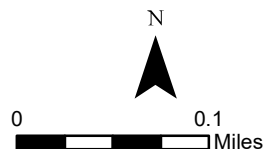


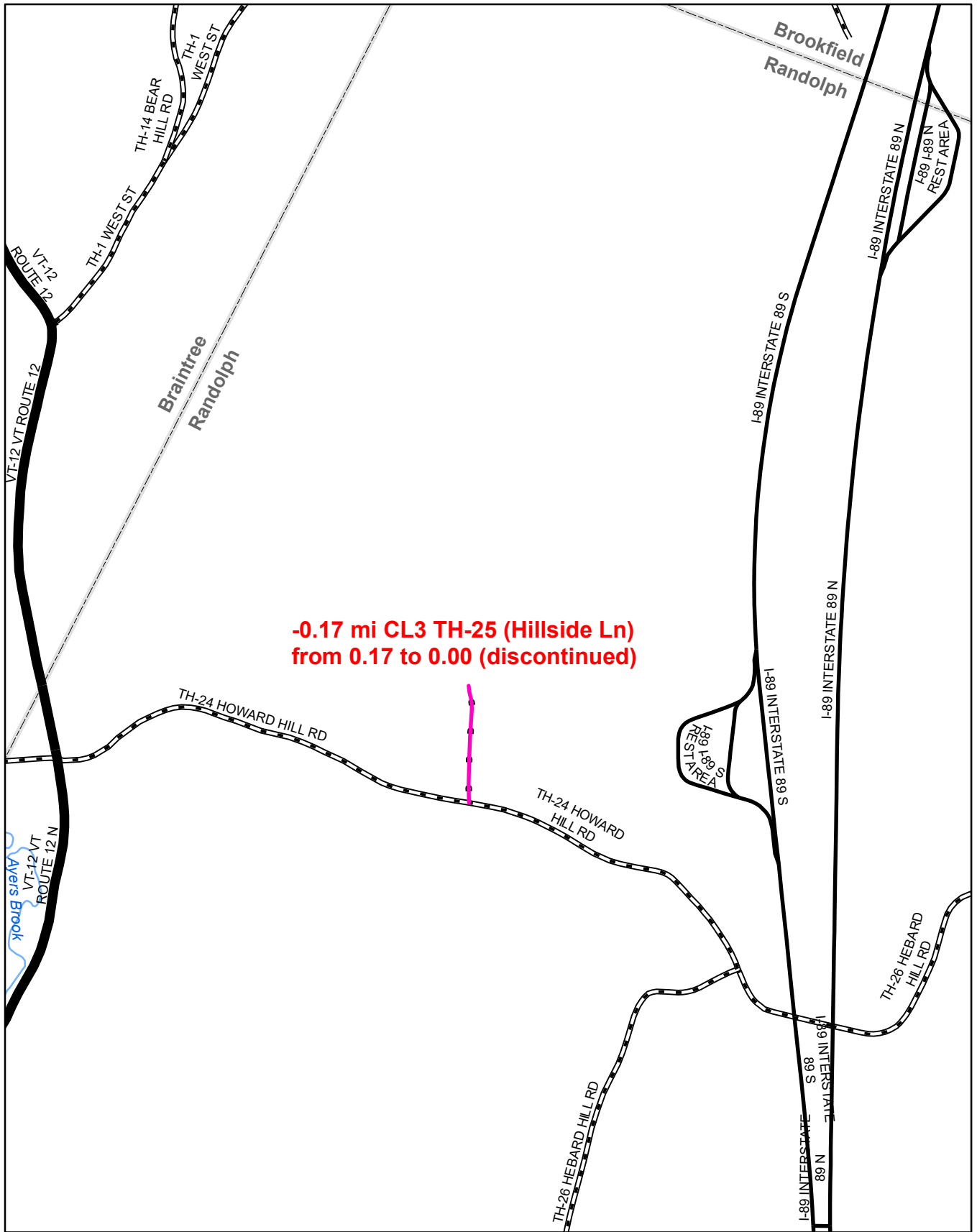
**-0.10 mi CL3 TH-16 (Ferris Dr)
 from 0.10 to 0.00 (reclassified to LT)
 +0.10 mi LT LT-2 (Ferris Dr)
 from 0.62 to 0.72
 (reclassified from CL3 TH-16)**

**Mileage Certificate Change 2019
 RANDOLPH**

(CTUA: 0909-0)

Mapping Section
 Division of Policy, Planning and Intermodal Development
 Vermont Agency of Transportation - March 2019



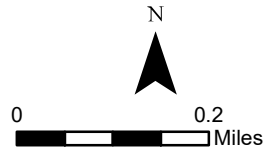


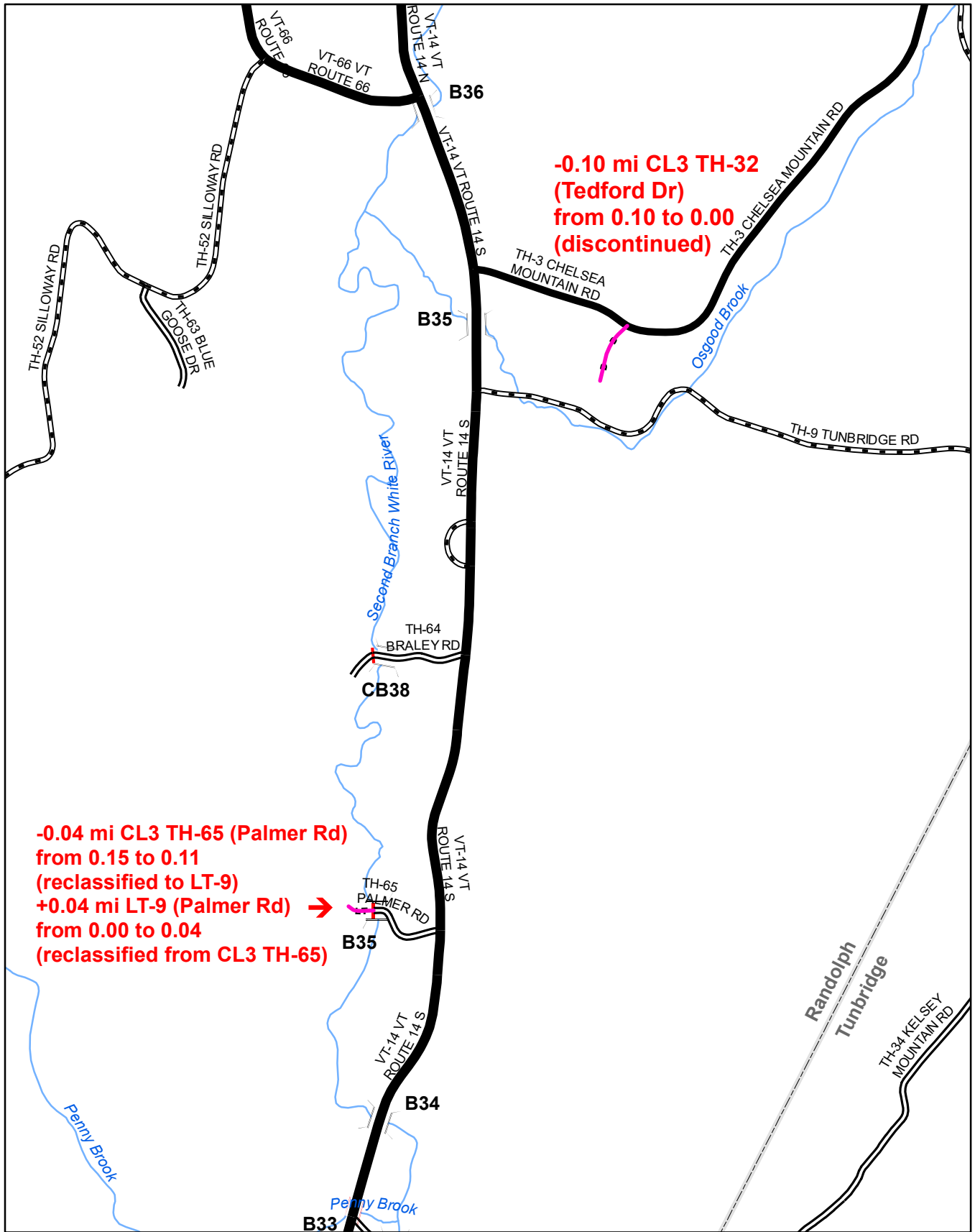
**-0.17 mi CL3 TH-25 (Hillside Ln)
from 0.17 to 0.00 (discontinued)**

**Mileage Certificate Change 2019
RANDOLPH**

(CTUA: 0909-0)

Mapping Section
Division of Policy, Planning and Intermodal Development
Vermont Agency of Transportation - March 2019

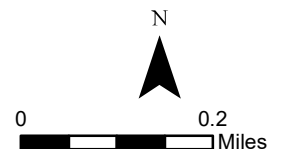


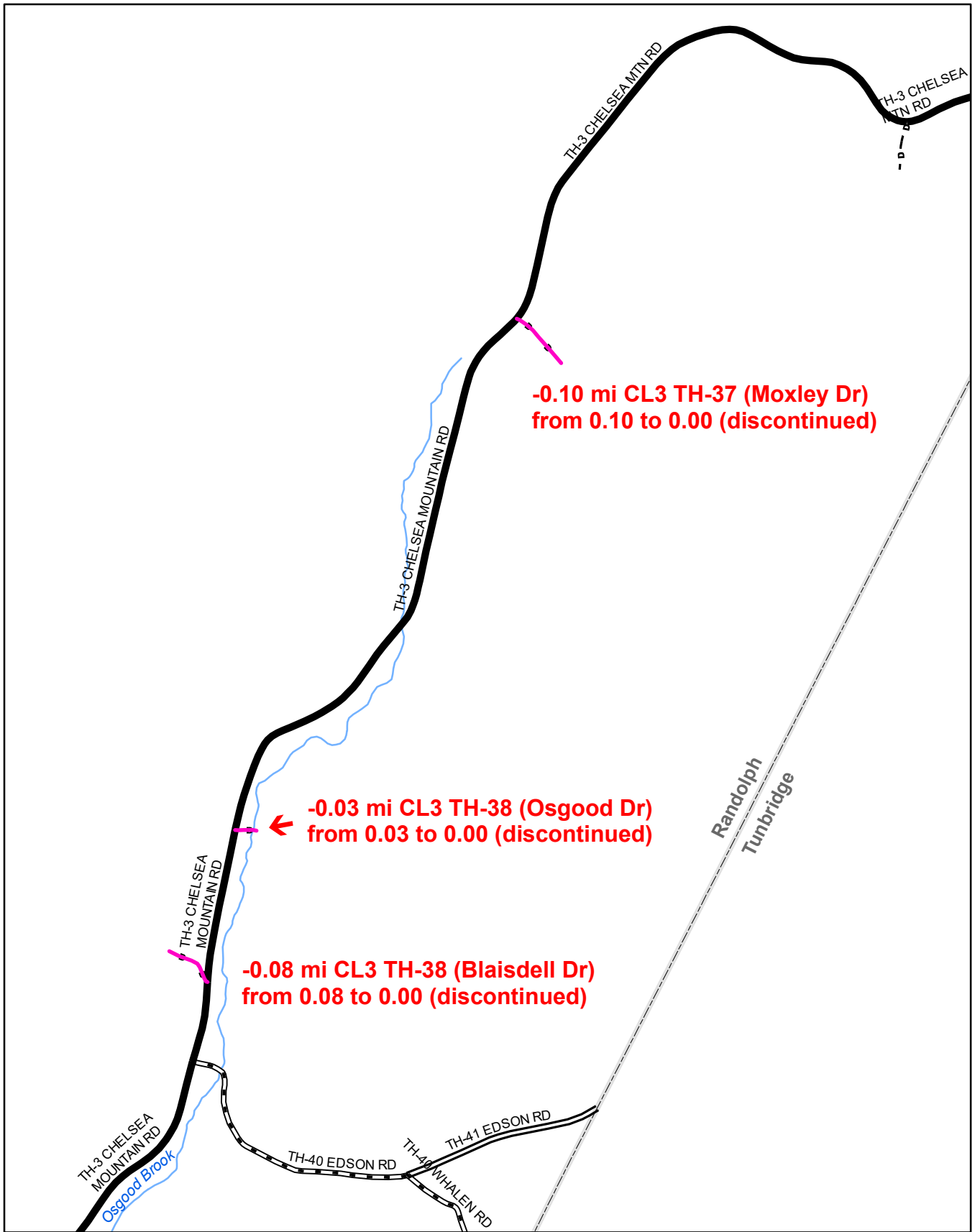


Mileage Certificate Change 2019
RANDOLPH

(CTUA: 0909-0)

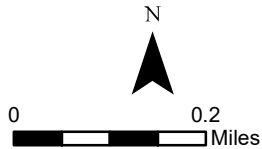
Mapping Section
 Division of Policy, Planning and Intermodal Development
 Vermont Agency of Transportation - March 2019

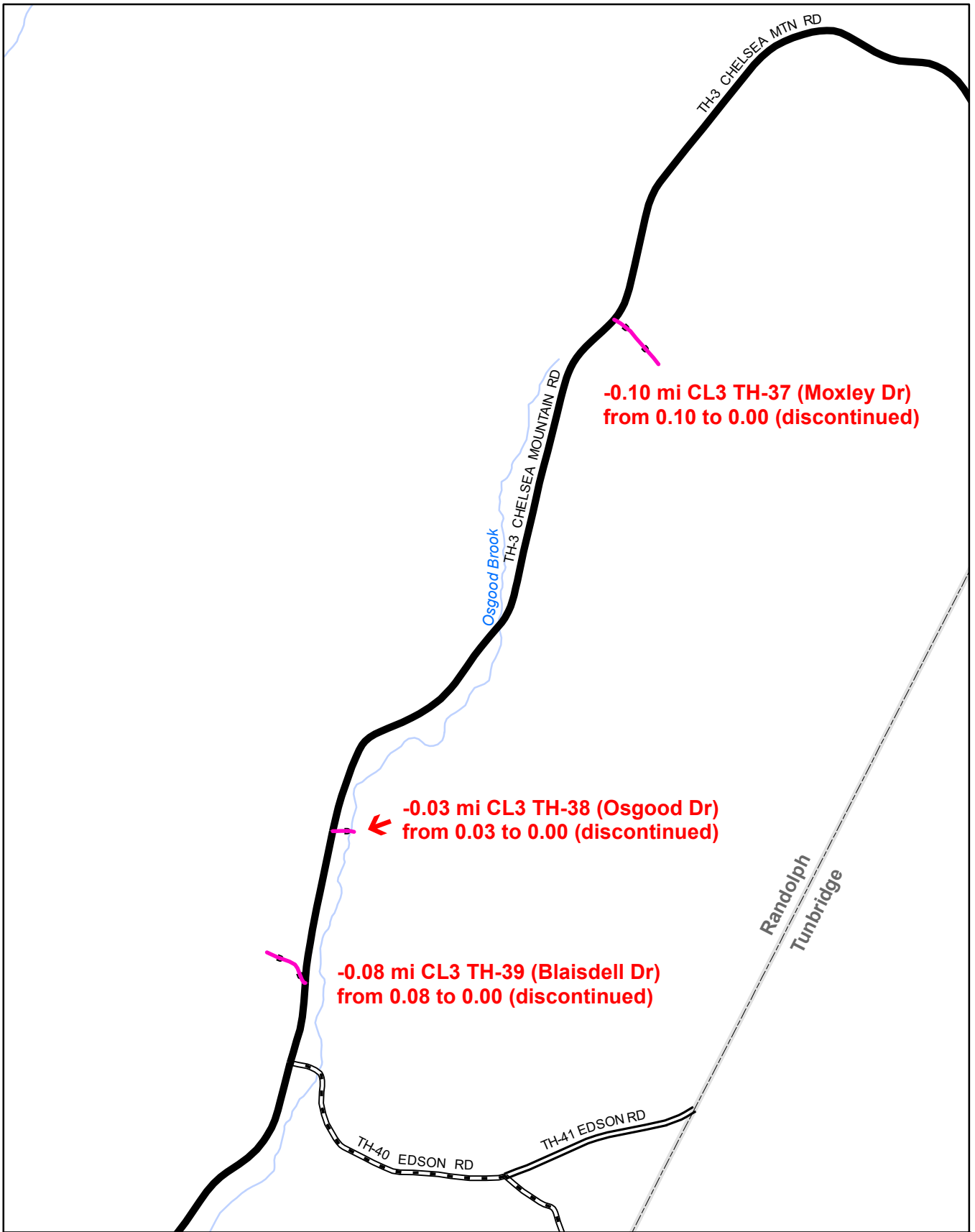




Mileage Certificate Change 2019
RANDOLPH
 (CTUA: 0909-0)

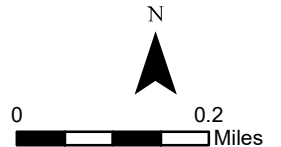
Mapping Section
 Division of Policy, Planning and Intermodal Development
 Vermont Agency of Transportation - March 2019

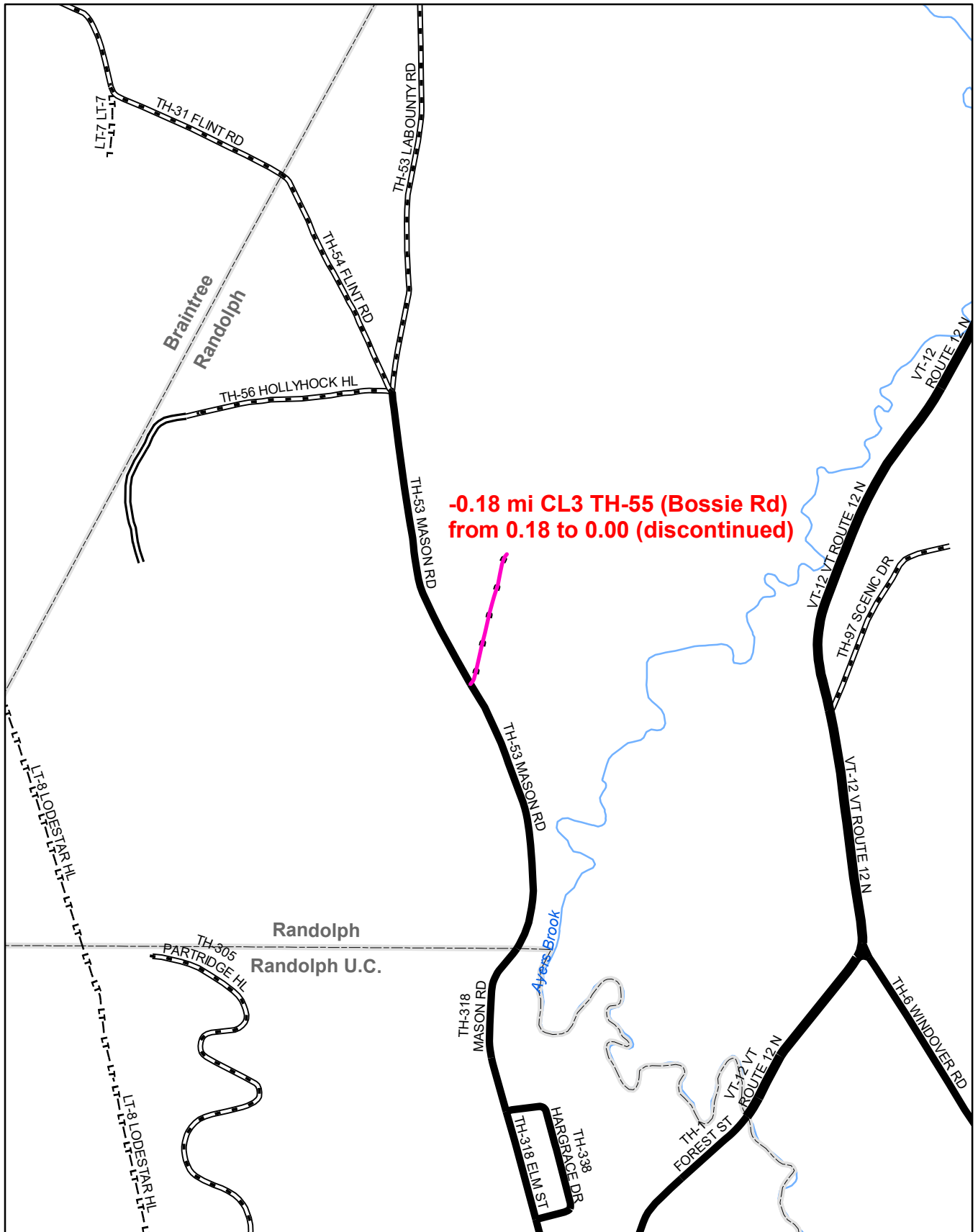




Mileage Certificate Change 2019
RANDOLPH
(CTUA: 0909-0)

Mapping Section
Division of Policy, Planning and Intermodal Development
Vermont Agency of Transportation - April 2019





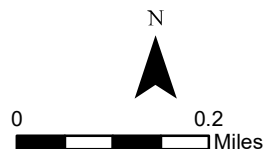
**-0.18 mi CL3 TH-55 (Bossie Rd)
from 0.18 to 0.00 (discontinued)**

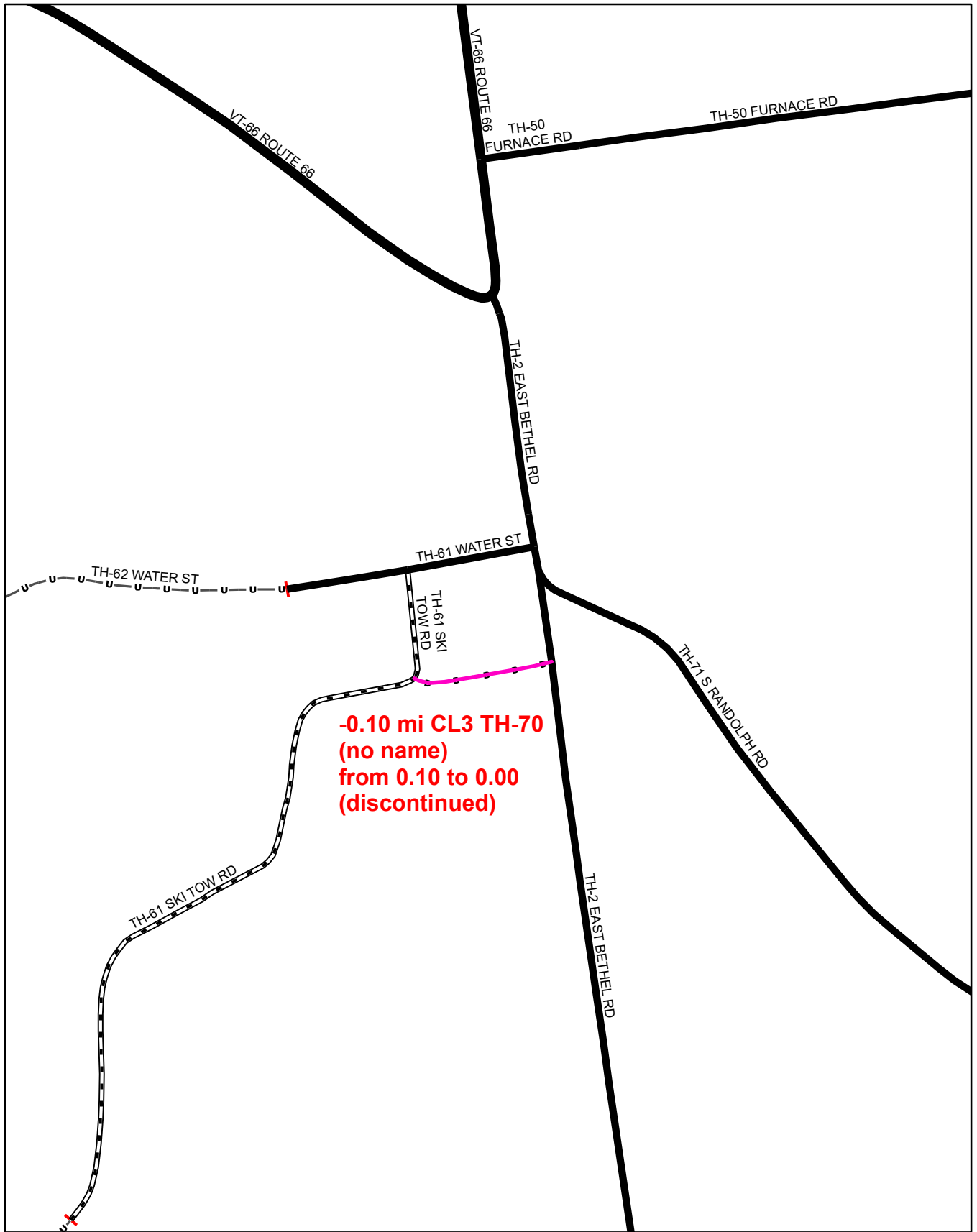
Mileage Certificate Change 2019

RANDOLPH

(CTUA: 0909-0)

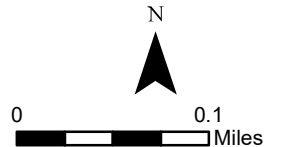
Mapping Section
 Division of Policy, Planning and Intermodal Development
 Vermont Agency of Transportation - March 2019

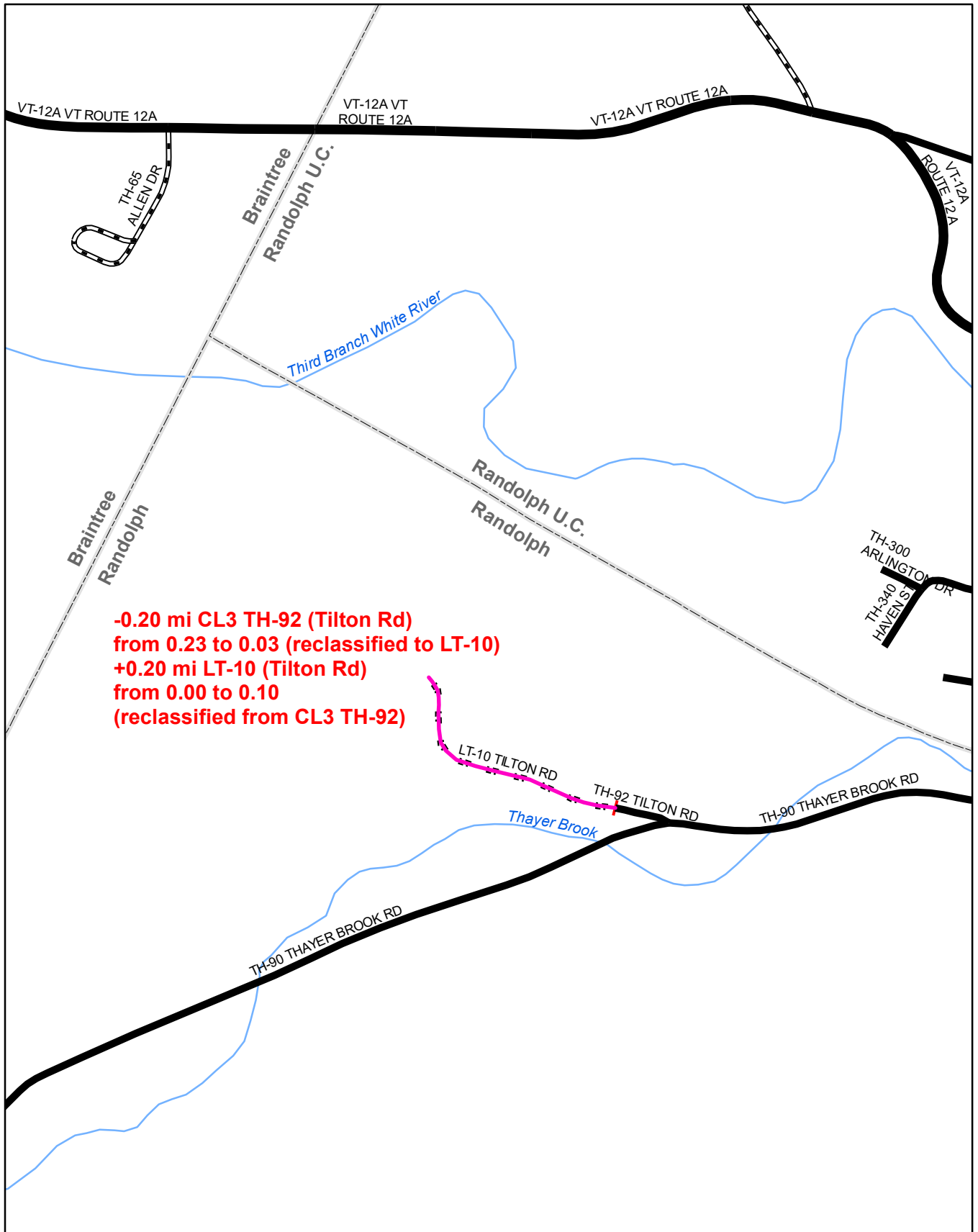




Mileage Certificate Change 2019
RANDOLPH
 (CTUA: 0909-0)

Mapping Section
 Division of Policy, Planning and Intermodal Development
 Vermont Agency of Transportation - March 2019

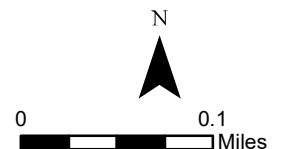


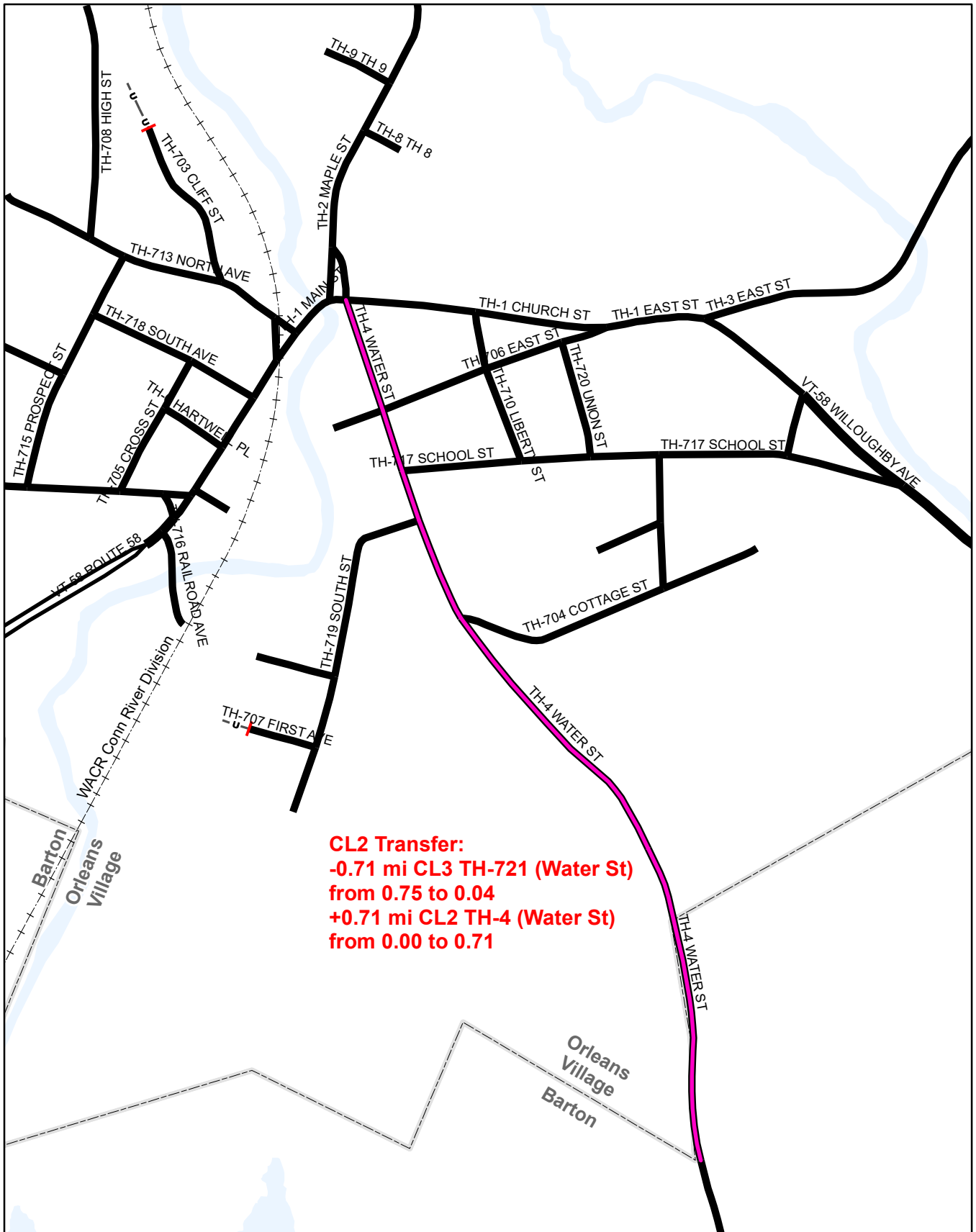


Mileage Certificate Change 2019 RANDOLPH

(CTUA: 0909-0)

Mapping Section
 Division of Policy, Planning and Intermodal Development
 Vermont Agency of Transportation - March 2019



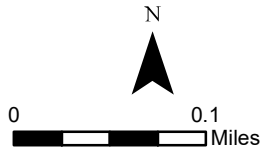


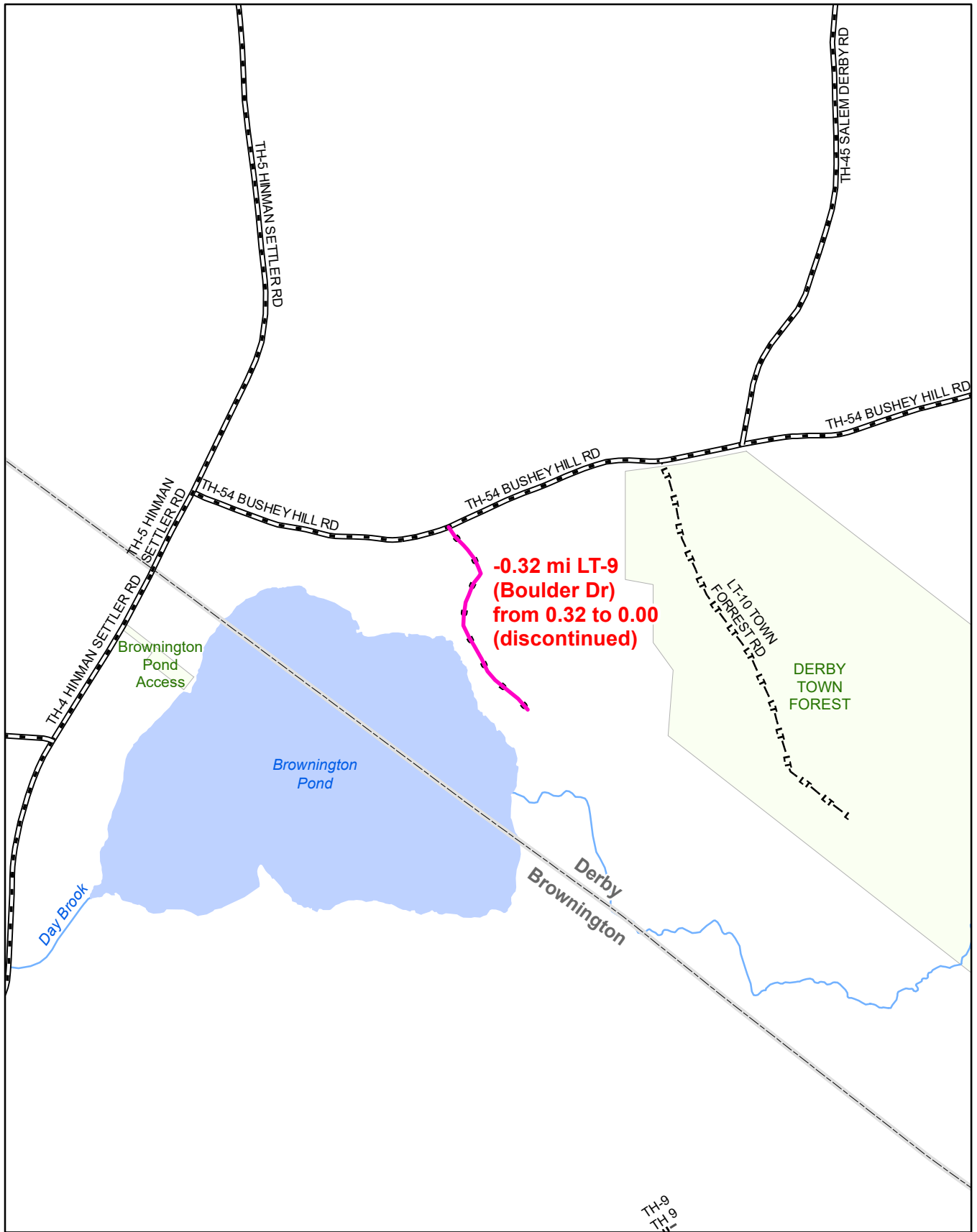
CL2 Transfer:
 -0.71 mi CL3 TH-721 (Water St)
 from 0.75 to 0.04
 +0.71 mi CL2 TH-4 (Water St)
 from 0.00 to 0.71

**Mileage Certificate Change 2019
 ORLEANS VILLAGE**

(CTUA: 1002-2)

Mapping Section
 Division of Policy, Planning and Intermodal Development
 Vermont Agency of Transportation - March 2019

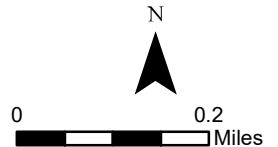


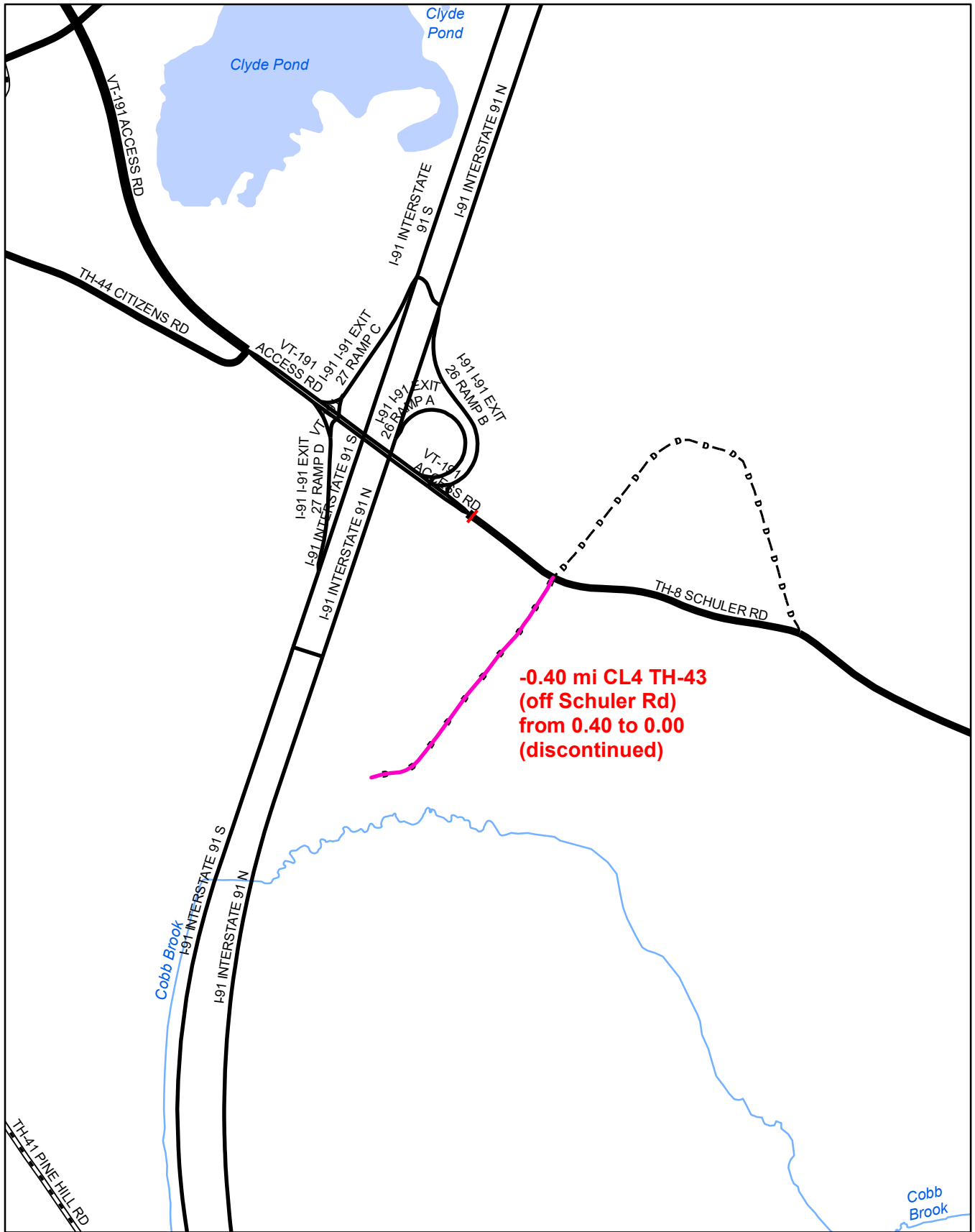


Mileage Certificate Change 2019

DERBY
(CTUA: 1007-0)

Mapping Section
 Division of Policy, Planning and Intermodal Development
 Vermont Agency of Transportation - March 2019



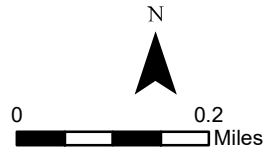


Mileage Certificate Change 2019

DERBY

(CTUA: 1007-0)

Mapping Section
 Division of Policy, Planning and Intermodal Development
 Vermont Agency of Transportation - March 2019

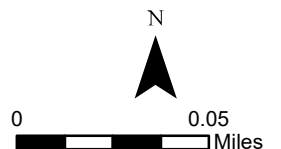


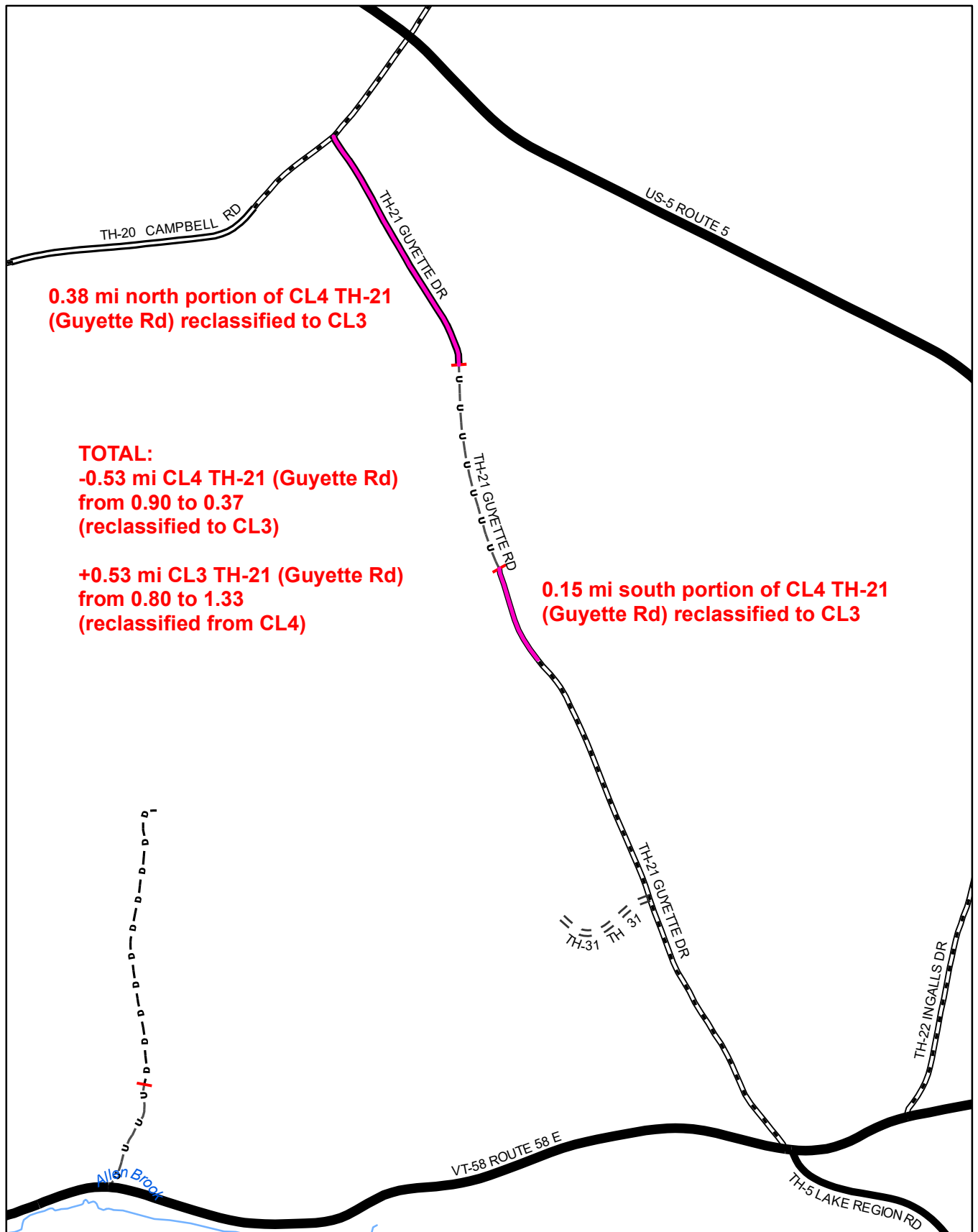


**Mileage Certificate Change 2019
DERBY LINE VILLAGE**

(CTUA: 1007-2)

Mapping Section
Division of Policy, Planning and Intermodal Development
Vermont Agency of Transportation - March 2019

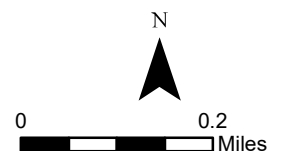


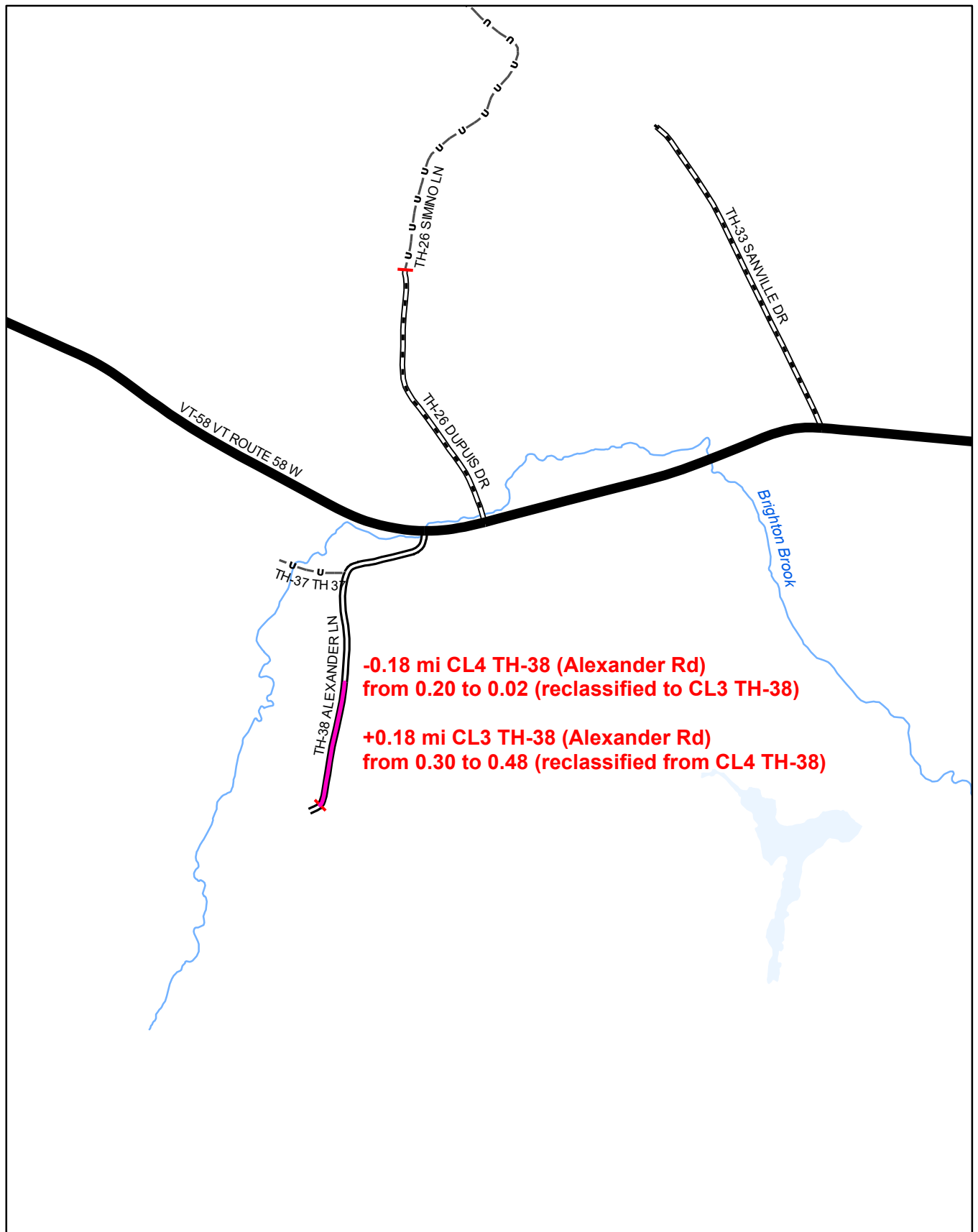


**Mileage Certificate Change 2019
 IRASBURG**

(CTUA: 1101-0)

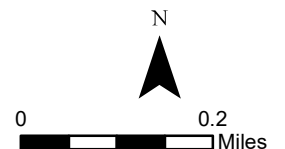
Mapping Section
 Division of Policy, Planning and Intermodal Development
 Vermont Agency of Transportation - March 2019

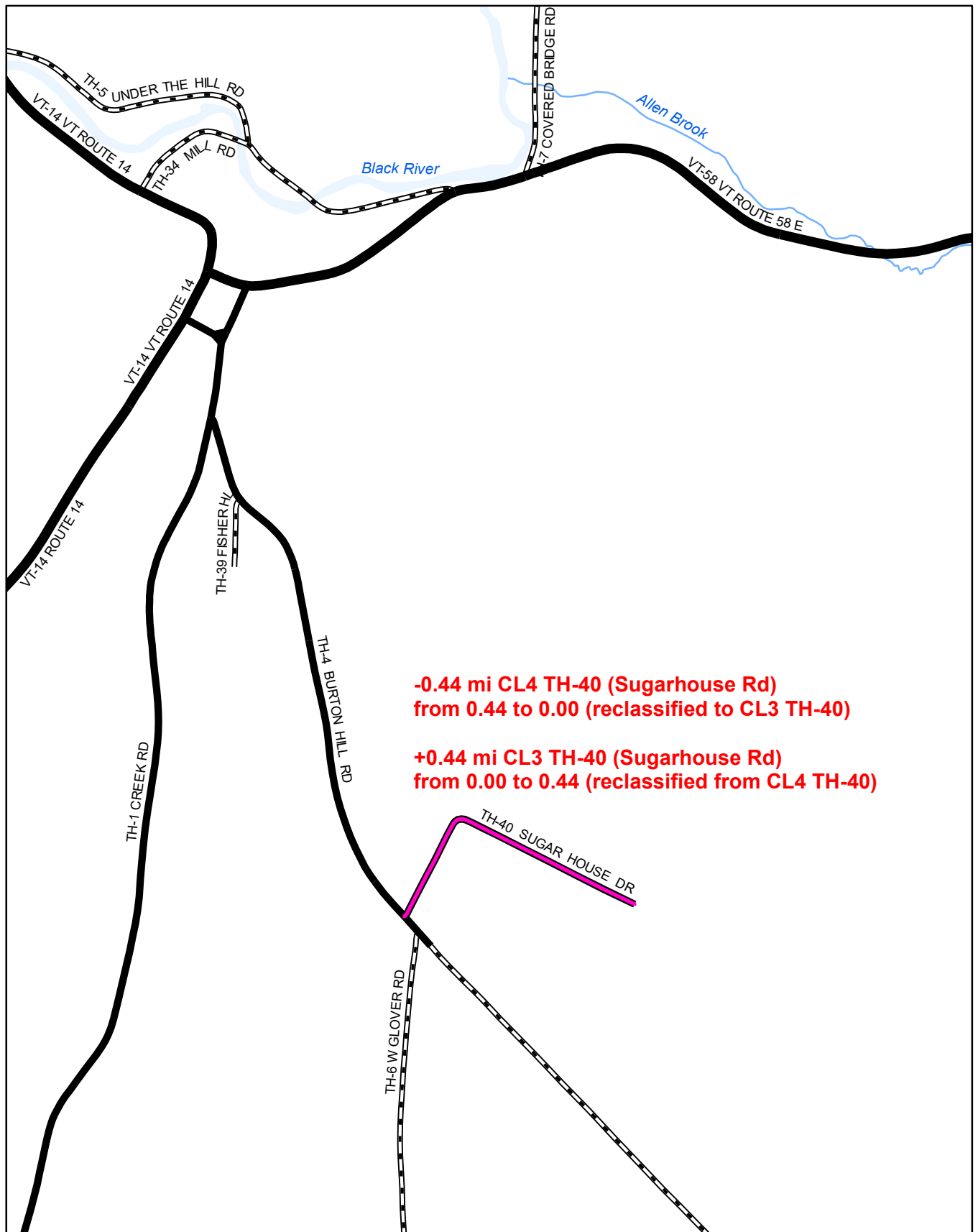




Mileage Certificate Change 2019
IRASBURG
 (CTUA: 1101-0)

Mapping Section
 Division of Policy, Planning and Intermodal Development
 Vermont Agency of Transportation - March 2019





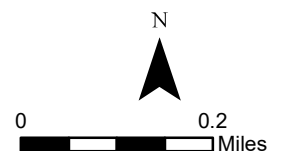
**-0.44 mi CL4 TH-40 (Sugarhouse Rd)
from 0.44 to 0.00 (reclassified to CL3 TH-40)**

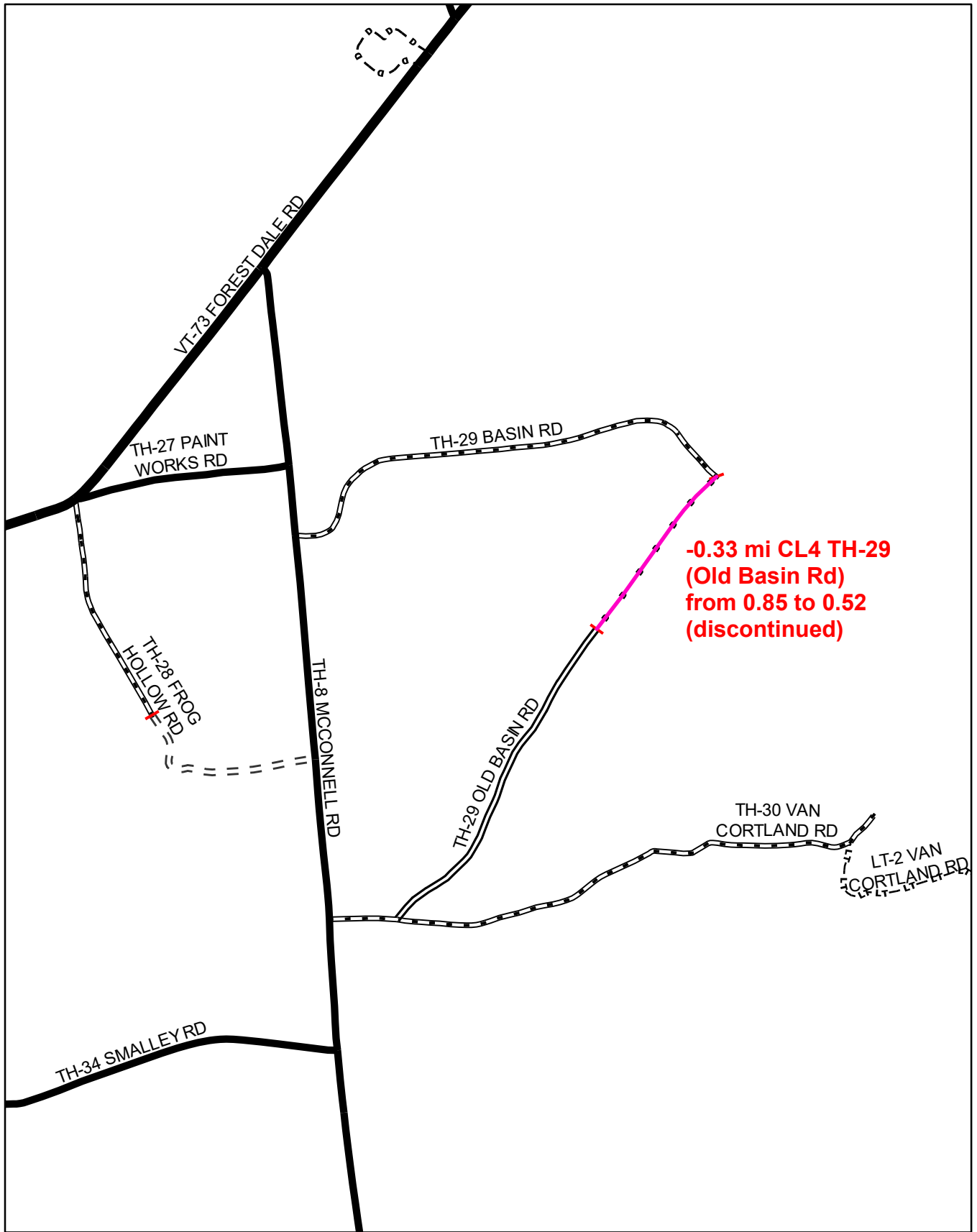
**+0.44 mi CL3 TH-40 (Sugarhouse Rd)
from 0.00 to 0.44 (reclassified from CL4 TH-40)**

Mileage Certificate Change 2019 IRASBURG

(CTUA: 1101-0)

Mapping Section
Division of Policy, Planning and Intermodal Development
Vermont Agency of Transportation - March 2019

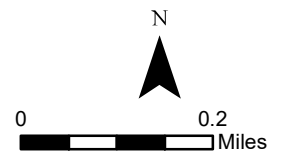


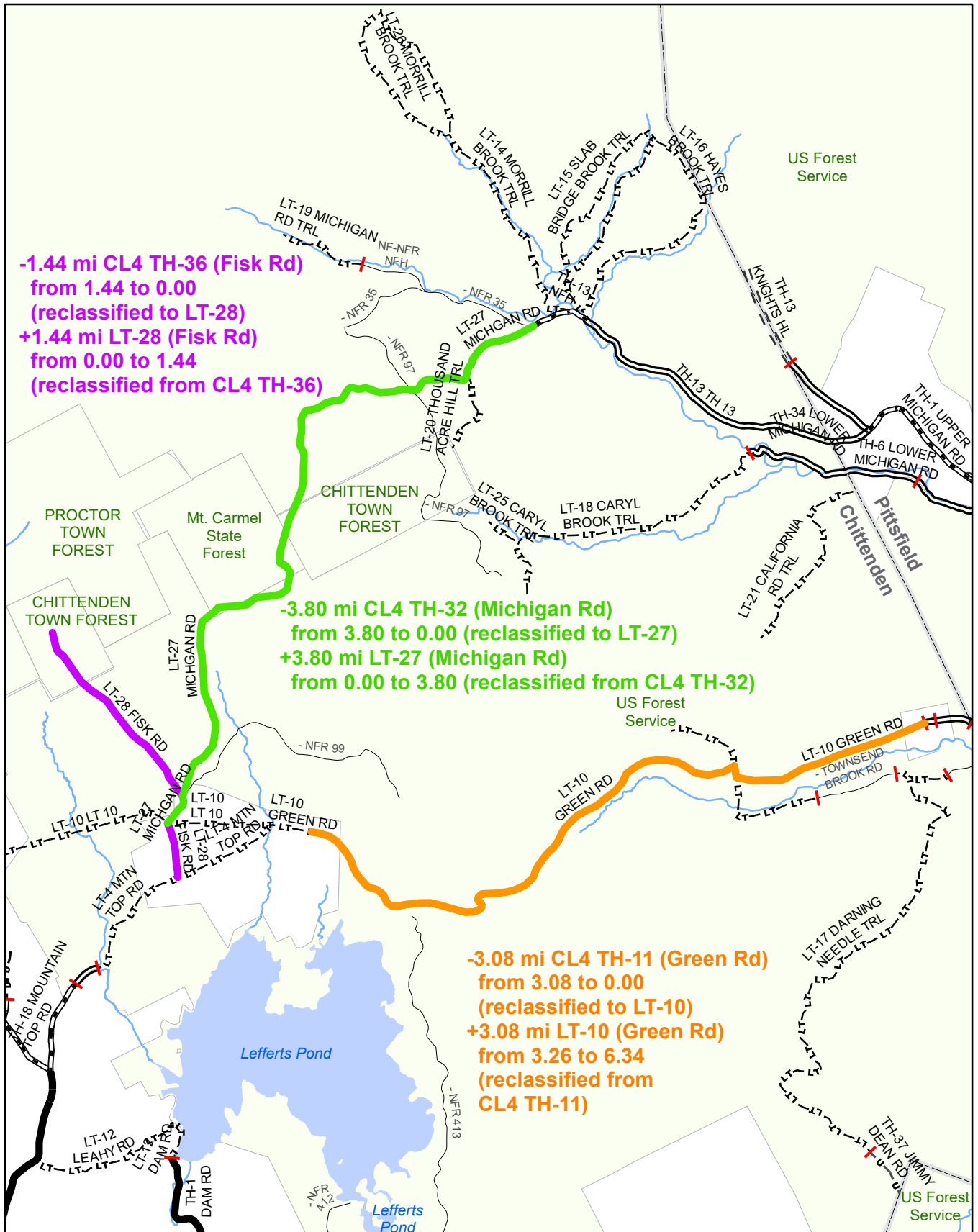


Mileage Certificate Change 2019

BRANDON
(CTUA: 1102-0)

Mapping Section
 Division of Policy, Planning and Intermodal Development
 Vermont Agency of Transportation - February 2019





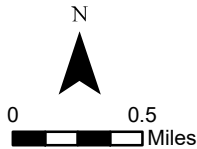
-1.44 mi CL4 TH-36 (Fisk Rd)
 from 1.44 to 0.00
 (reclassified to LT-28)
 +1.44 mi LT-28 (Fisk Rd)
 from 0.00 to 1.44
 (reclassified from CL4 TH-36)

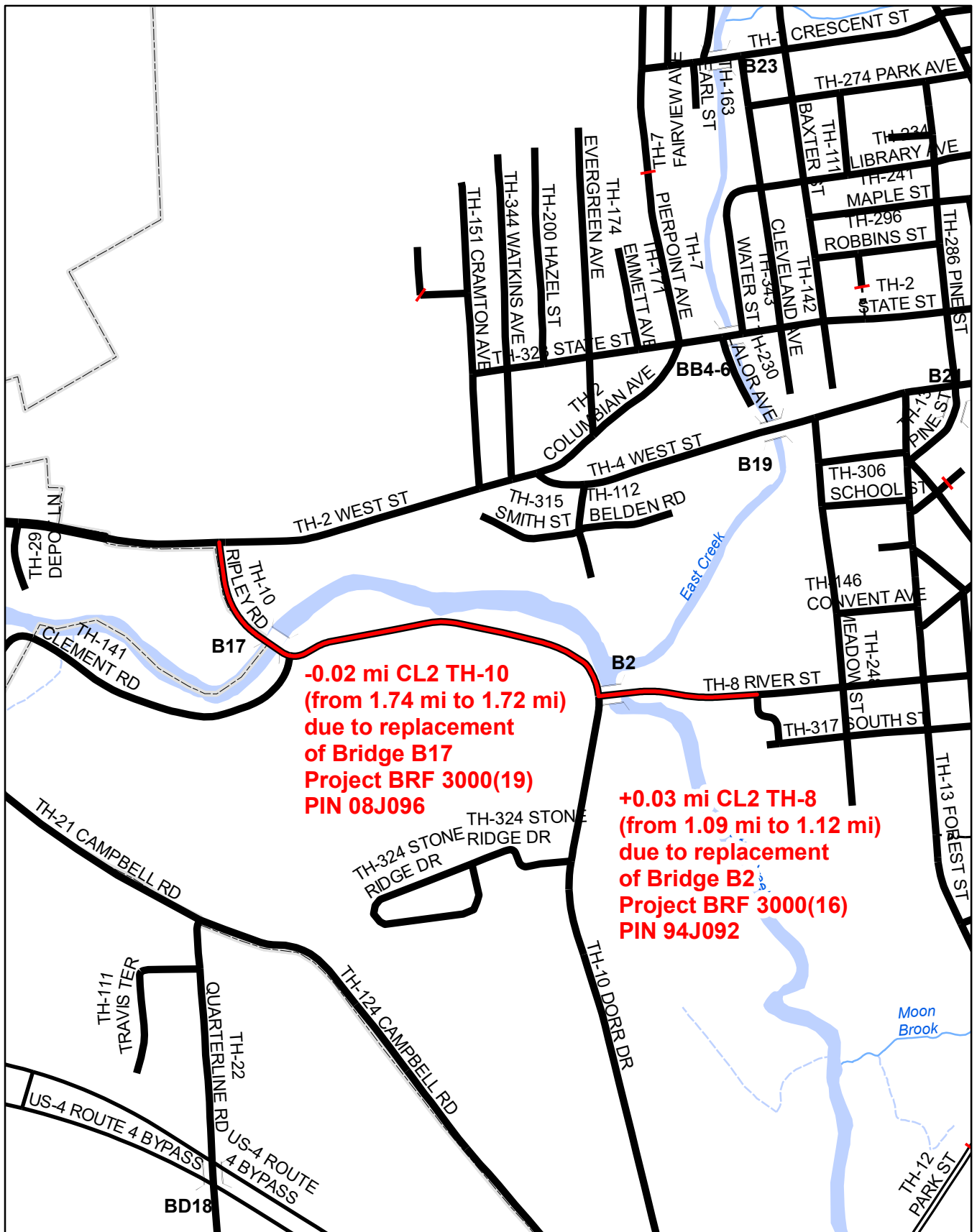
-3.80 mi CL4 TH-32 (Michigan Rd)
 from 3.80 to 0.00 (reclassified to LT-27)
 +3.80 mi LT-27 (Michigan Rd)
 from 0.00 to 3.80 (reclassified from CL4 TH-32)

-3.08 mi CL4 TH-11 (Green Rd)
 from 3.08 to 0.00
 (reclassified to LT-10)
 +3.08 mi LT-10 (Green Rd)
 from 3.26 to 6.34
 (reclassified from CL4 TH-11)

Mileage Certificate Change 2019
CHITTENDEN
 (CTUA: 1104-0)

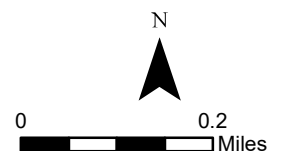
Mapping Section
 Division of Policy, Planning and Intermodal Development
 Vermont Agency of Transportation - February 2019

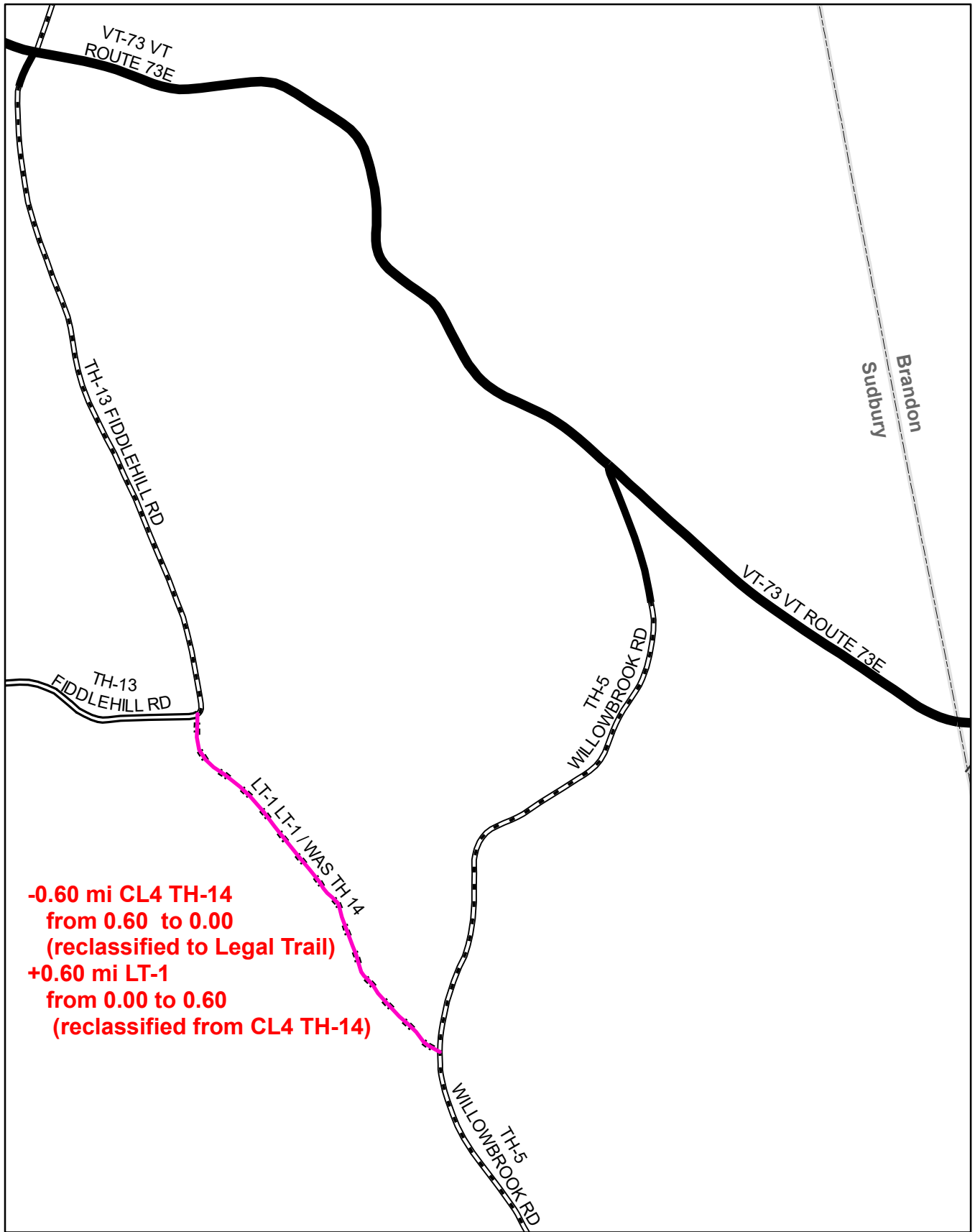




**Mileage Certificate Change 2019
RUTLAND CITY**
(CTUA: 1119-0)

Mapping Section
Division of Policy, Planning and Intermodal Development
Vermont Agency of Transportation - February 2019



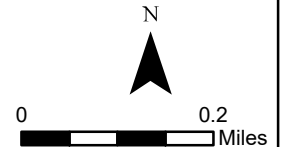


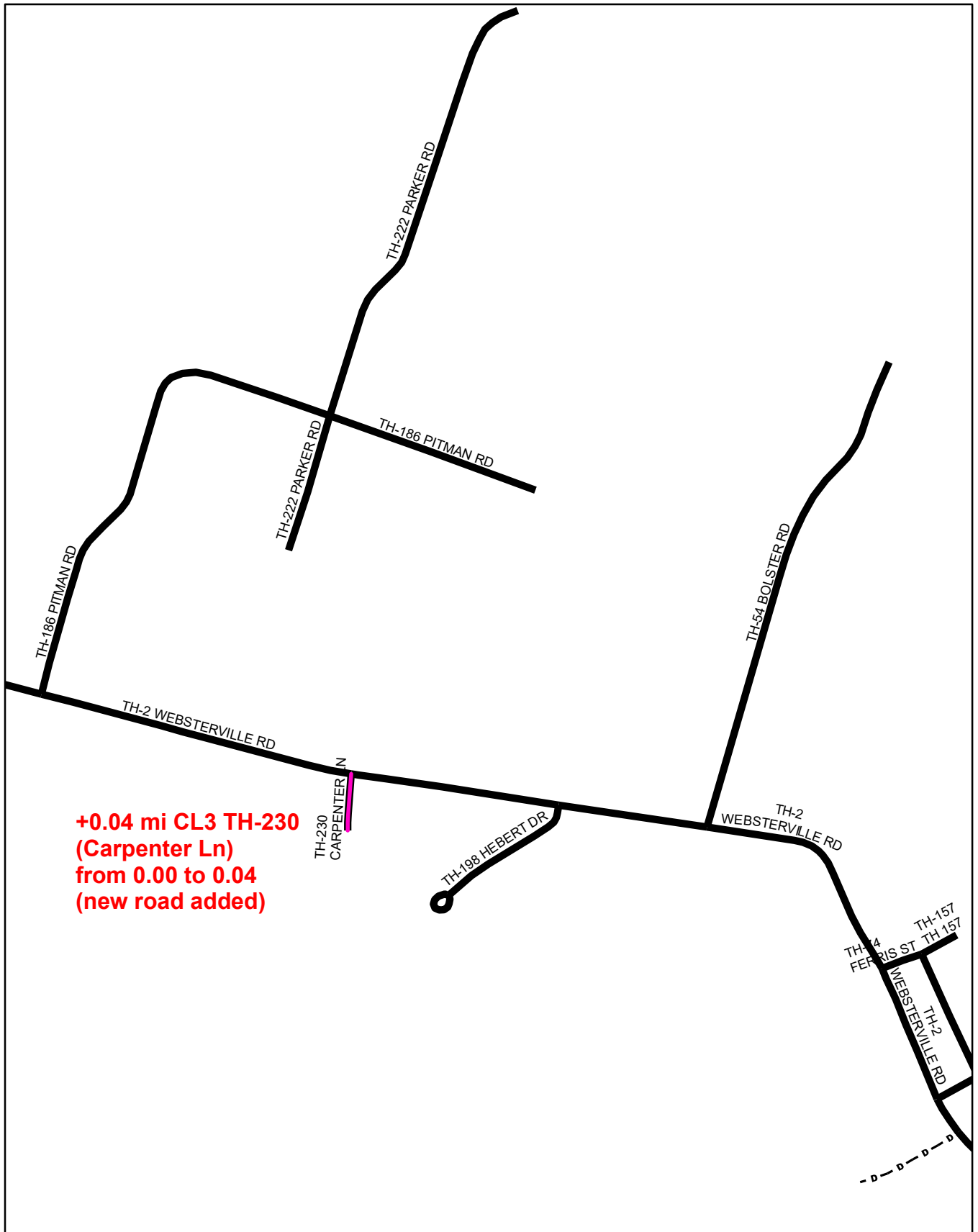
-0.60 mi CL4 TH-14
from 0.60 to 0.00
(reclassified to Legal Trail)
+0.60 mi LT-1
from 0.00 to 0.60
(reclassified from CL4 TH-14)

Mileage Certificate Change 2019
SUDBURY

(CTUA: 1123-0)

Mapping Section
 Division of Policy, Planning and Intermodal Development
 Vermont Agency of Transportation - February 2019

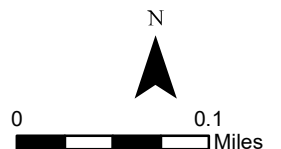


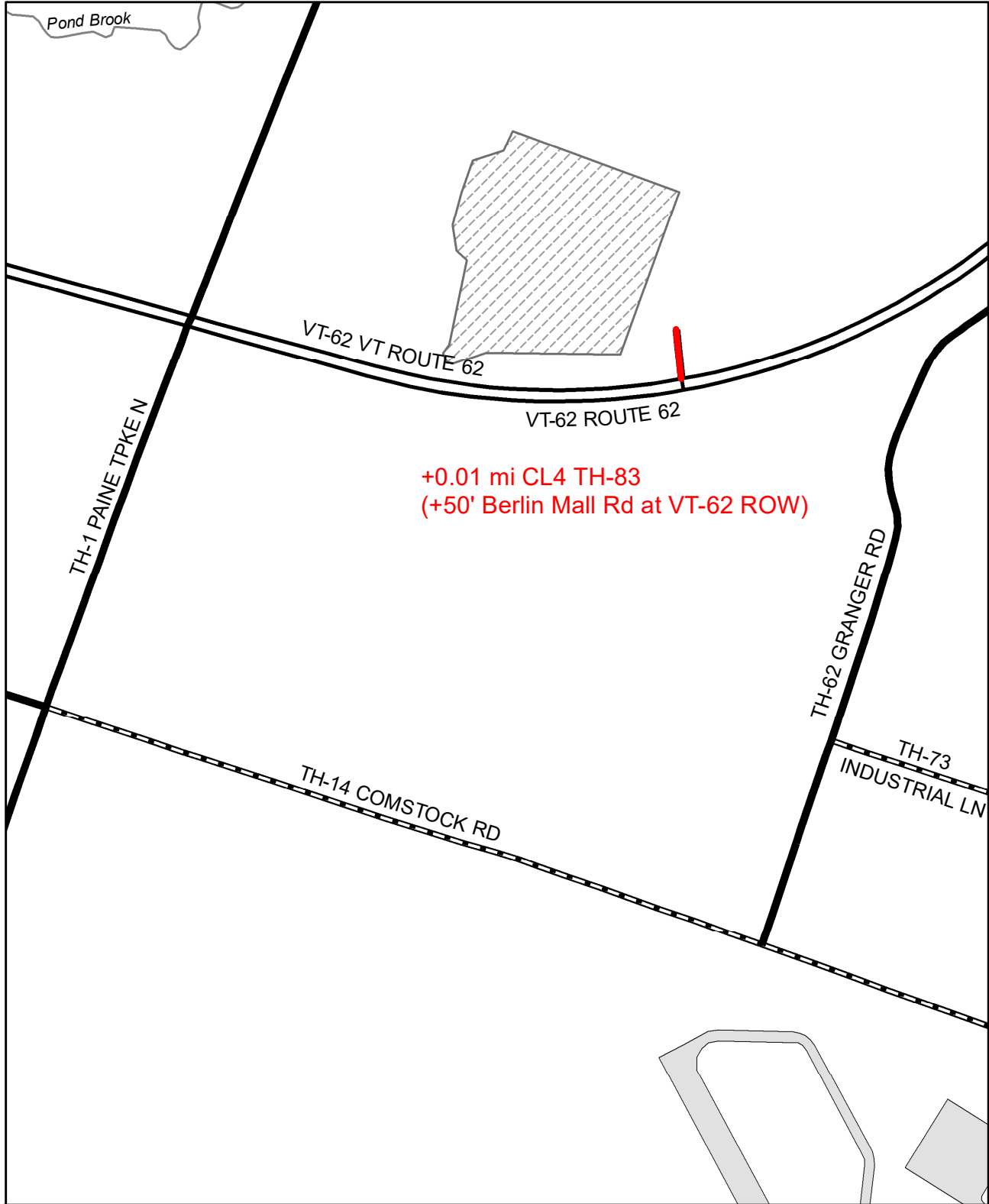


Mileage Certificate Change 2019 BARRE TOWN

(CTUA: 1202-0)

Mapping Section
Division of Policy, Planning and Intermodal Development
Vermont Agency of Transportation - March 2019

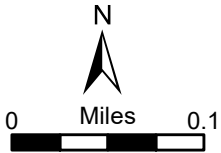


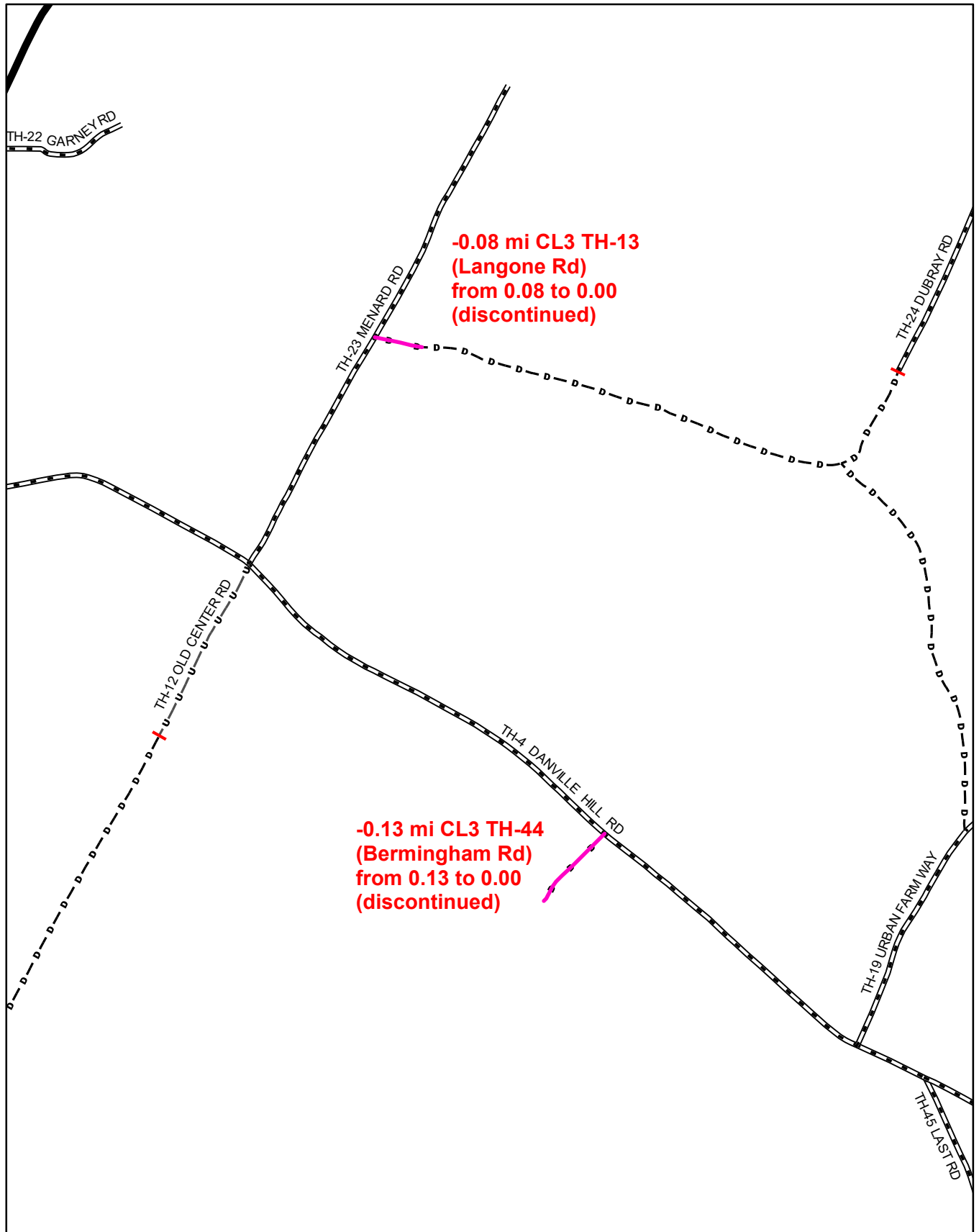


Mileage Certificate Changes 2019

BERLIN
(1203-0)

Mapping Section
Division of Policy and Planning
Vermont Agency of Transportation -- March 20, 2019

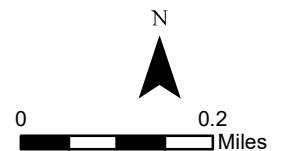


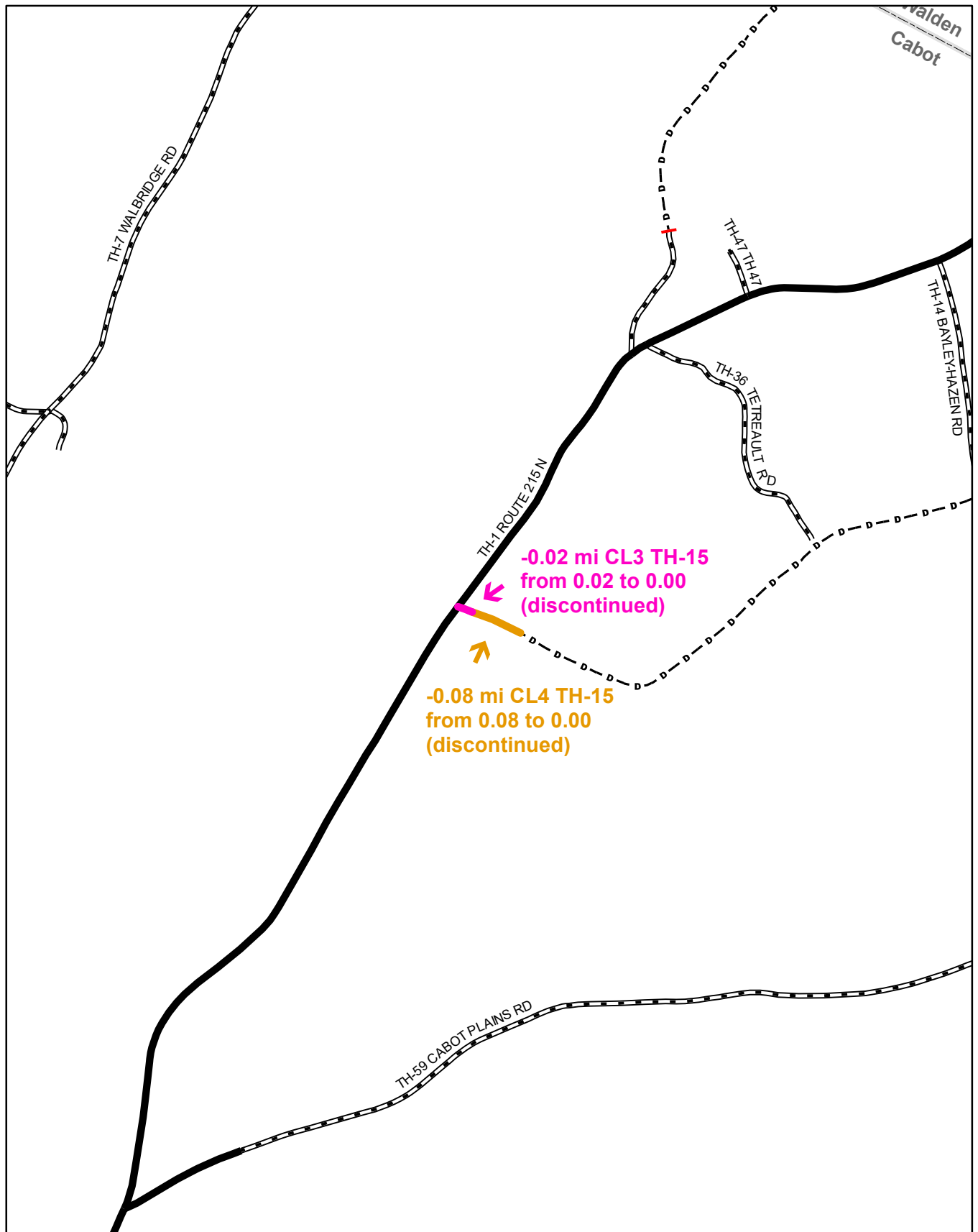


Mileage Certificate Change 2019

CABOT
(CTUA: 1204-0)

Mapping Section
Division of Policy, Planning and Intermodal Development
Vermont Agency of Transportation - March 2019

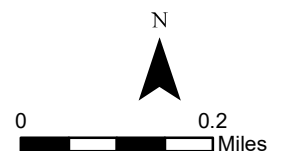


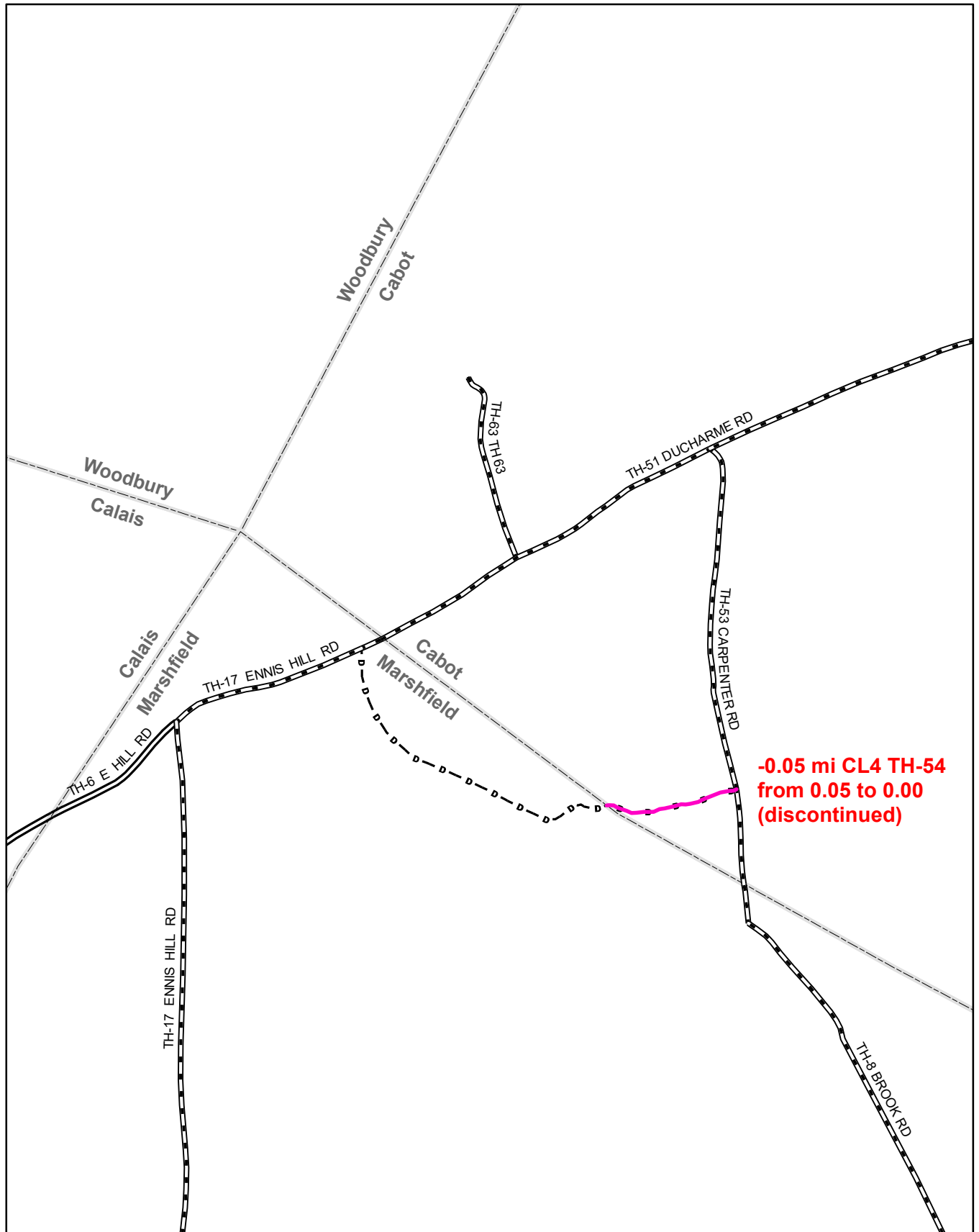


Mileage Certificate Change 2019

CABOT
(CTUA: 1204-0)

Mapping Section
 Division of Policy, Planning and Intermodal Development
 Vermont Agency of Transportation - March 2019

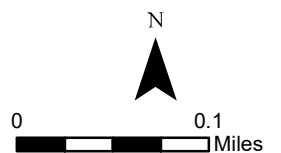


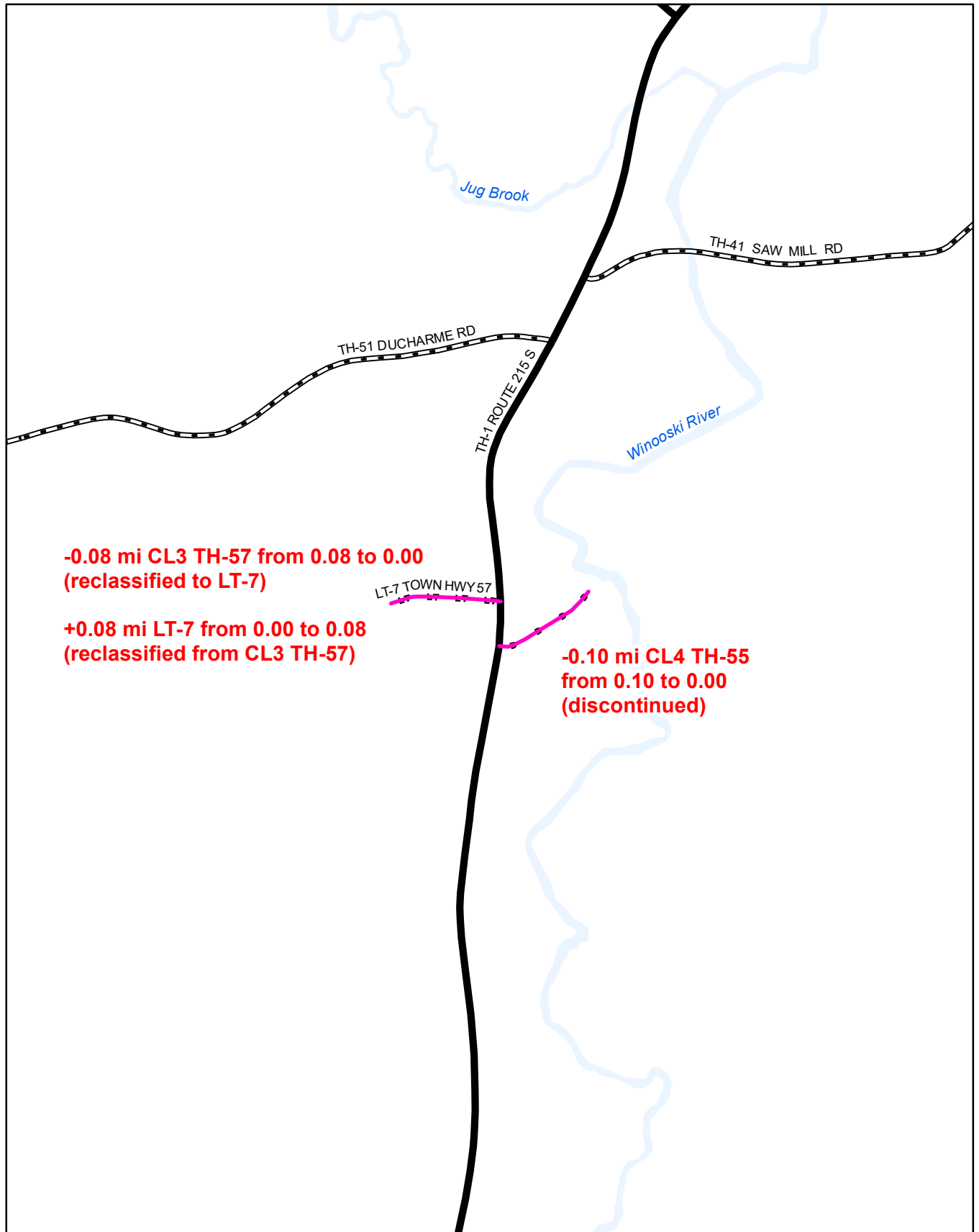


Mileage Certificate Change 2019

CABOT
(CTUA: 1204-0)

Mapping Section
Division of Policy, Planning and Intermodal Development
Vermont Agency of Transportation - March 2019

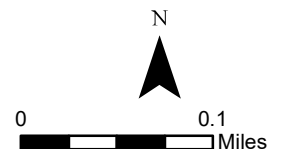


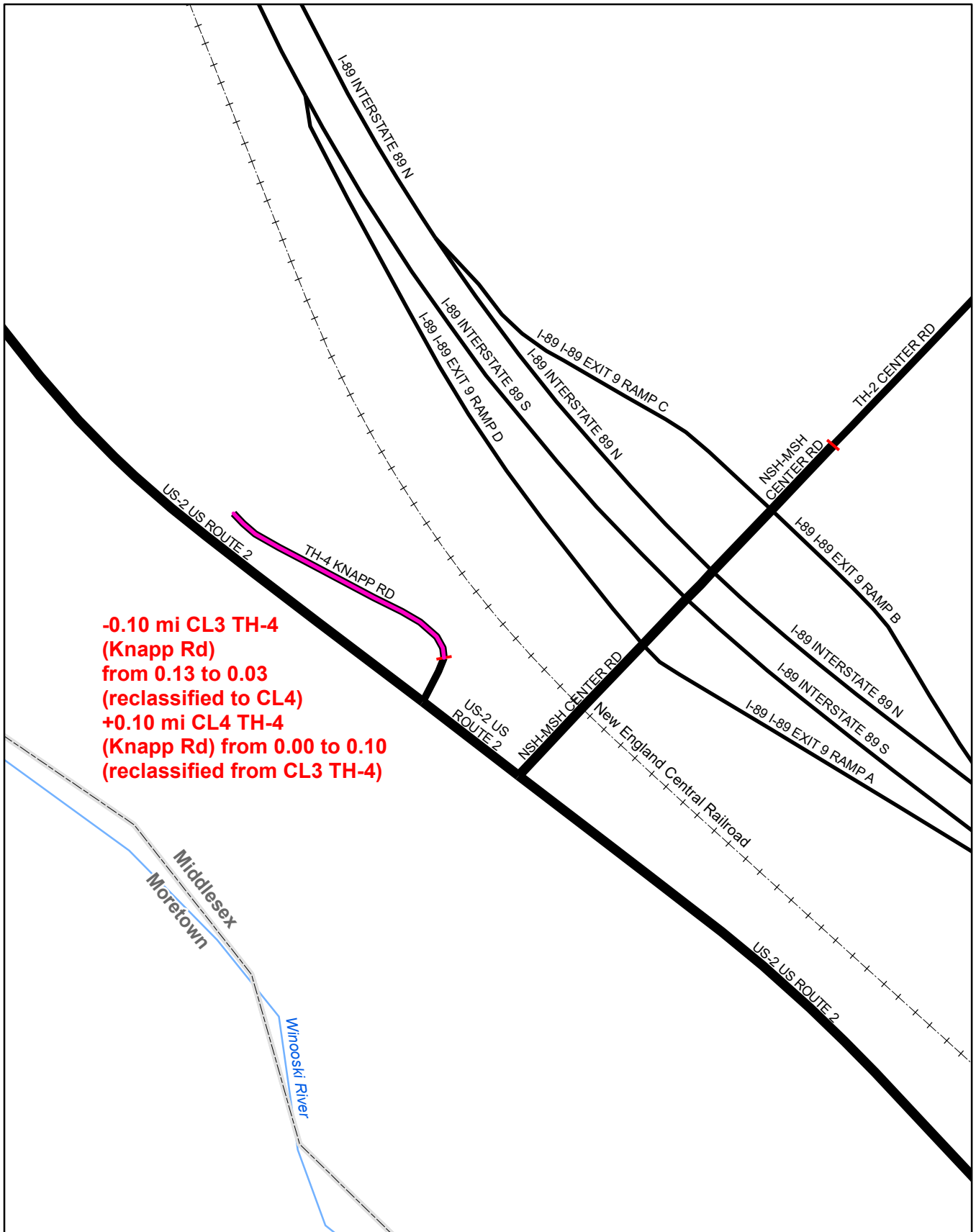


Mileage Certificate Change 2019

CABOT
(CTUA: 1204-0)

Mapping Section
Division of Policy, Planning and Intermodal Development
Vermont Agency of Transportation - March 2019

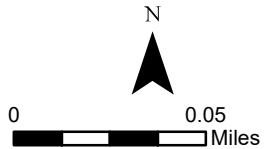


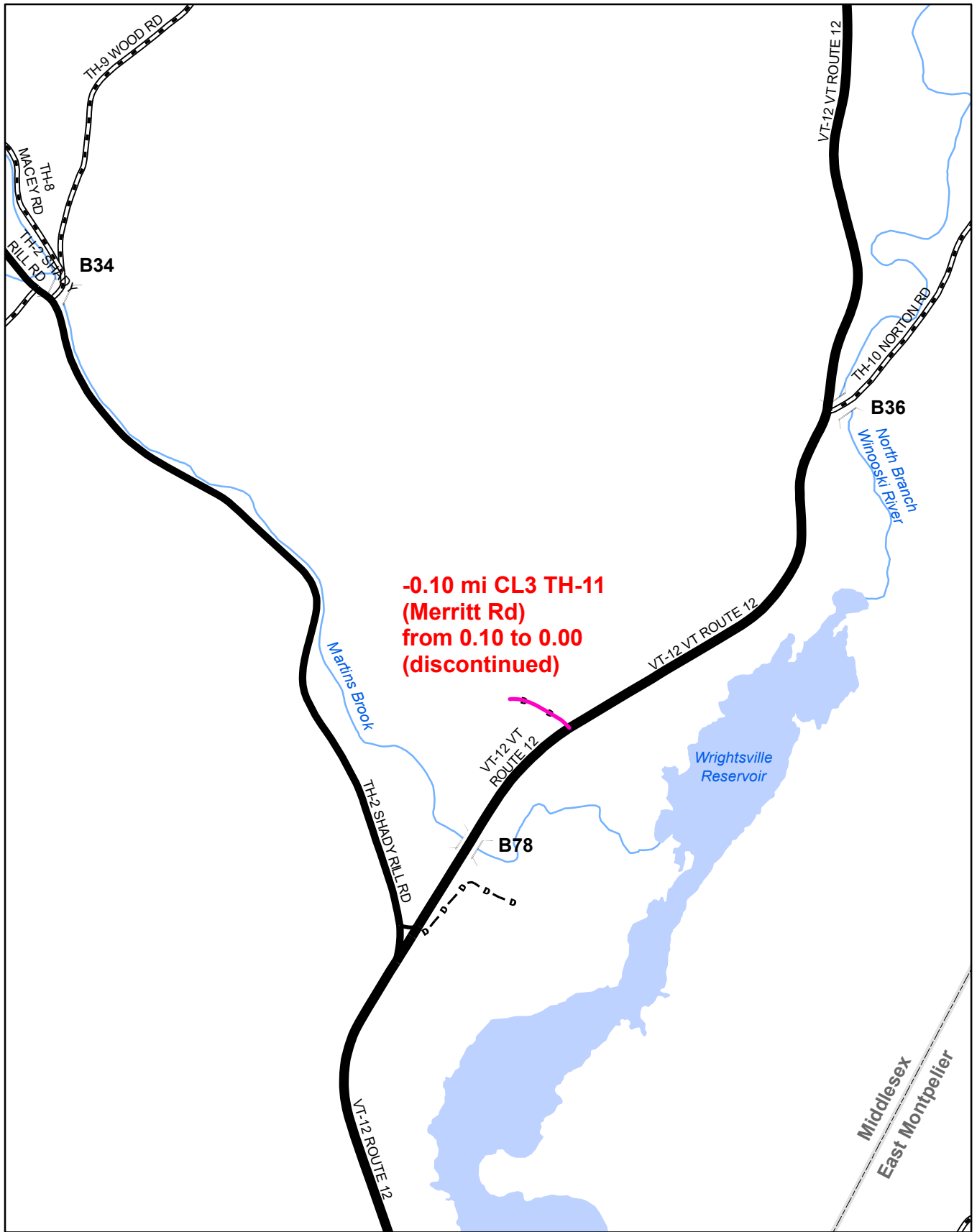


-0.10 mi CL3 TH-4
 (Knapp Rd)
 from 0.13 to 0.03
 (reclassified to CL4)
 +0.10 mi CL4 TH-4
 (Knapp Rd) from 0.00 to 0.10
 (reclassified from CL3 TH-4)

Mileage Certificate Change 2019
MIDDLESEX
 (CTUA: 1210-0)

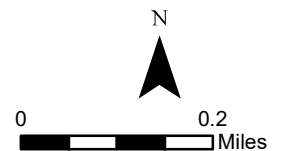
Mapping Section
 Division of Policy, Planning and Intermodal Development
 Vermont Agency of Transportation - March 2019

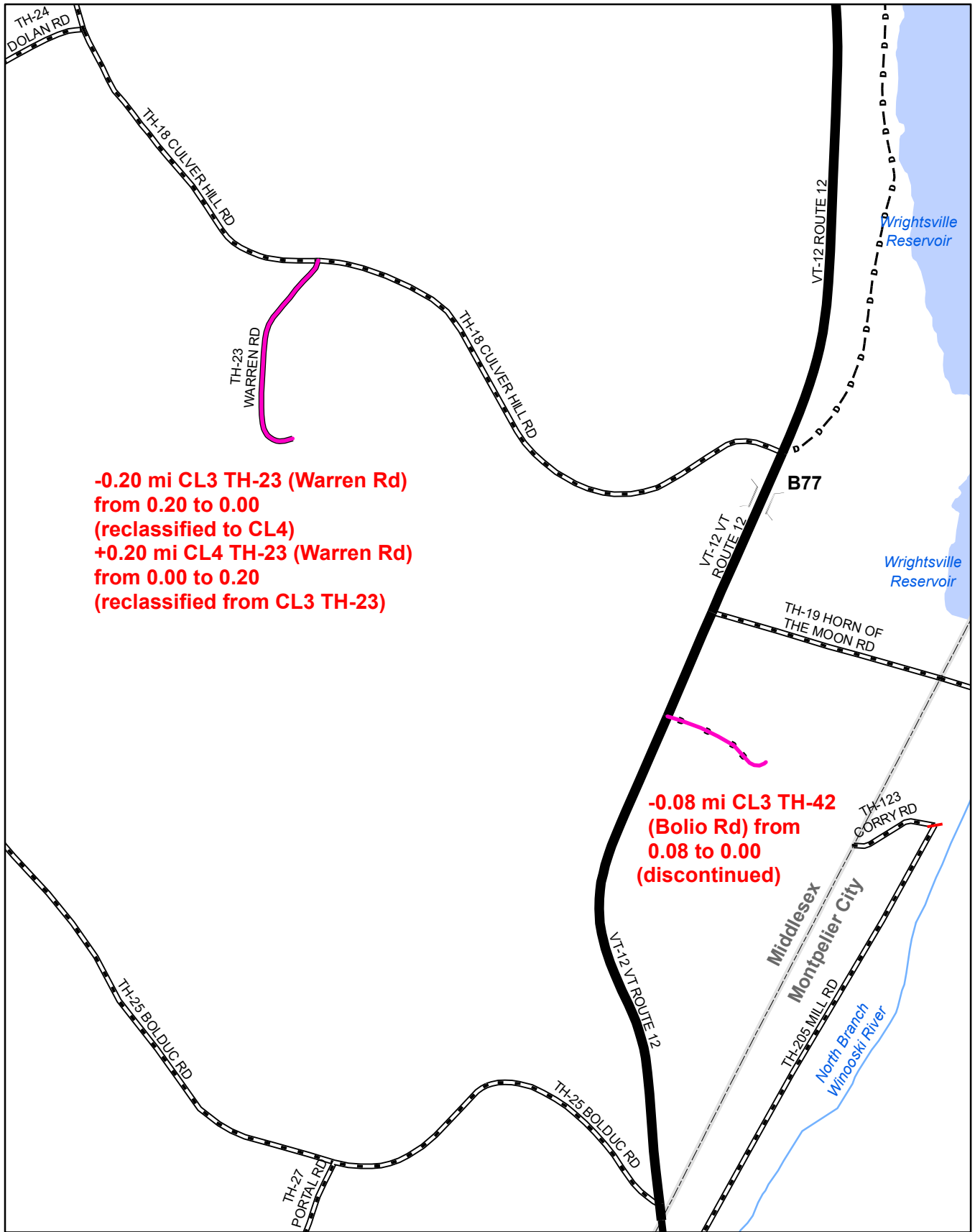




Mileage Certificate Change 2019
MIDDLESEX
 (CTUA: 1210-0)

Mapping Section
 Division of Policy, Planning and Intermodal Development
 Vermont Agency of Transportation - March 2019



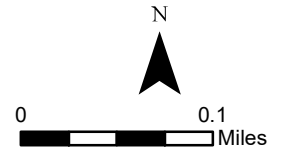


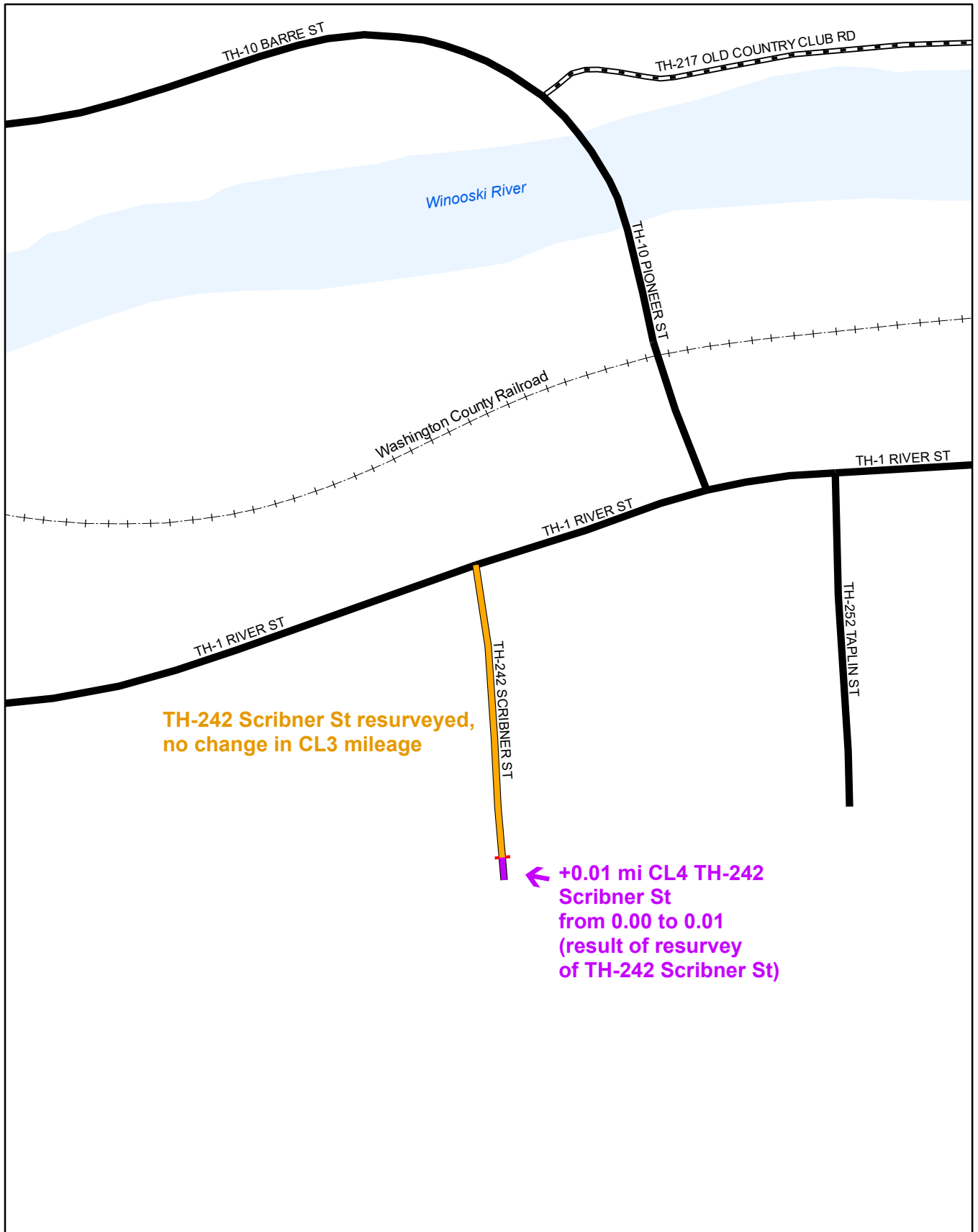
**-0.20 mi CL3 TH-23 (Warren Rd)
from 0.20 to 0.00
(reclassified to CL4)
+0.20 mi CL4 TH-23 (Warren Rd)
from 0.00 to 0.20
(reclassified from CL3 TH-23)**

**-0.08 mi CL3 TH-42
(Bolio Rd) from
0.08 to 0.00
(discontinued)**

**Mileage Certificate Change 2019
MIDDLESEX**
(CTUA: 1210-0)

Mapping Section
Division of Policy, Planning and Intermodal Development
Vermont Agency of Transportation - March 2019

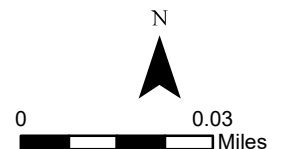




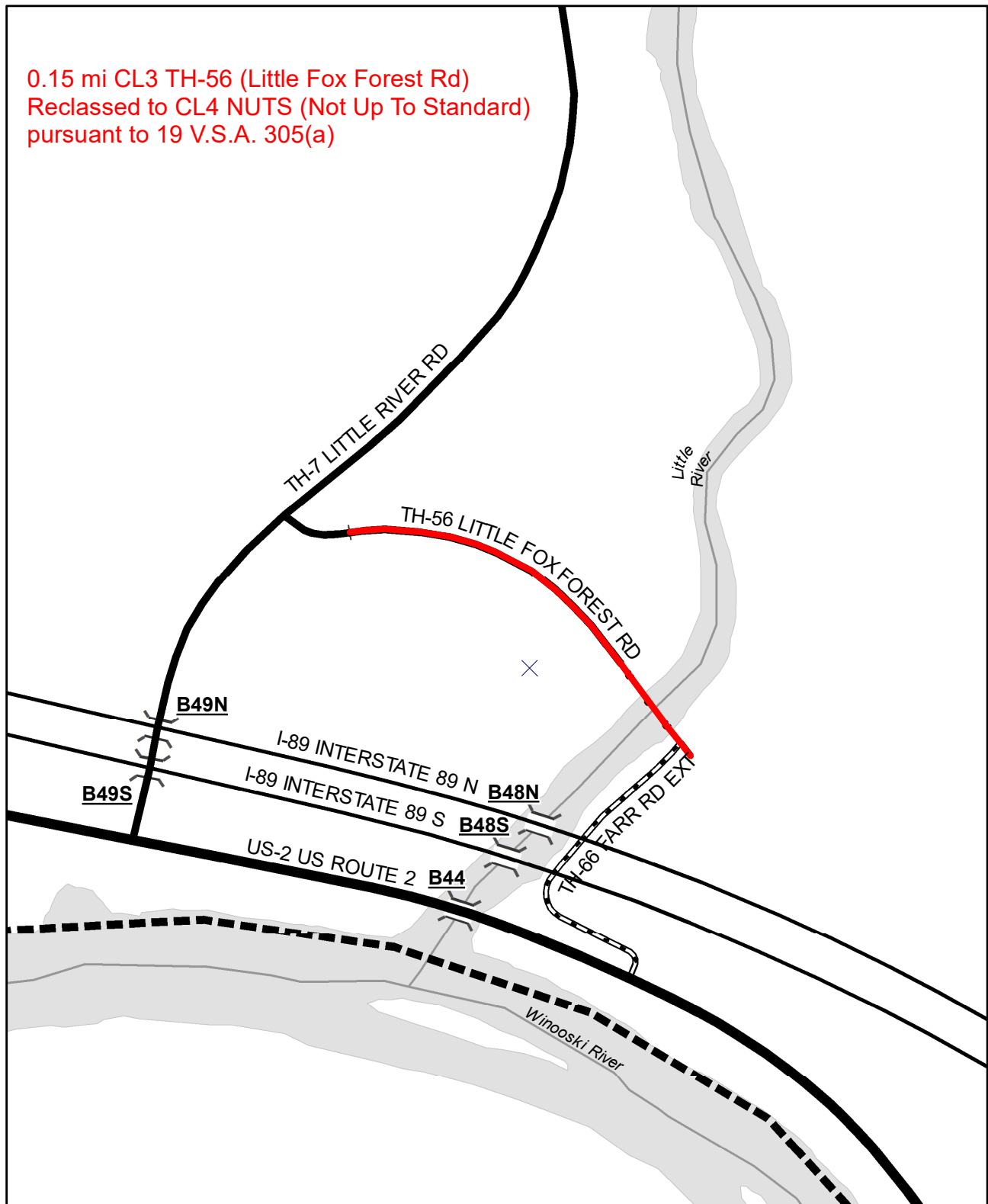
**Mileage Certificate Change 2019
MONTPELIER CITY**

(CTUA: 1211-0)

Mapping Section
Division of Policy, Planning and Intermodal Development
Vermont Agency of Transportation - March 2019

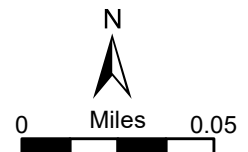


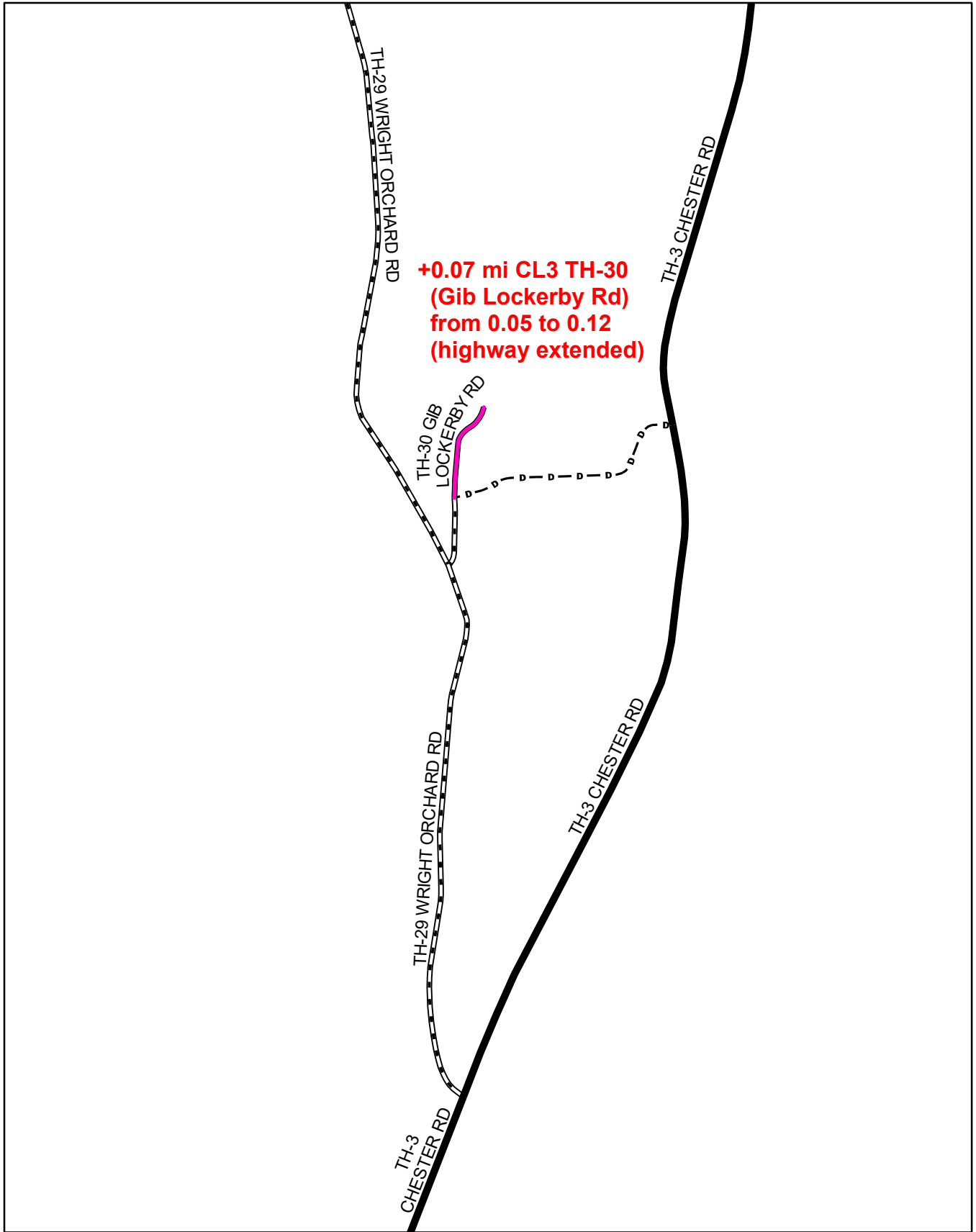
0.15 mi CL3 TH-56 (Little Fox Forest Rd)
Reclassified to CL4 NUTS (Not Up To Standard)
pursuant to 19 V.S.A. 305(a)



Mileage Certificate Changes 2019
WATERBURY
(1218-0)

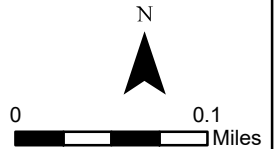
Mapping Section
Division of Policy and Planning
Vermont Agency of Transportation -- March 19, 2019

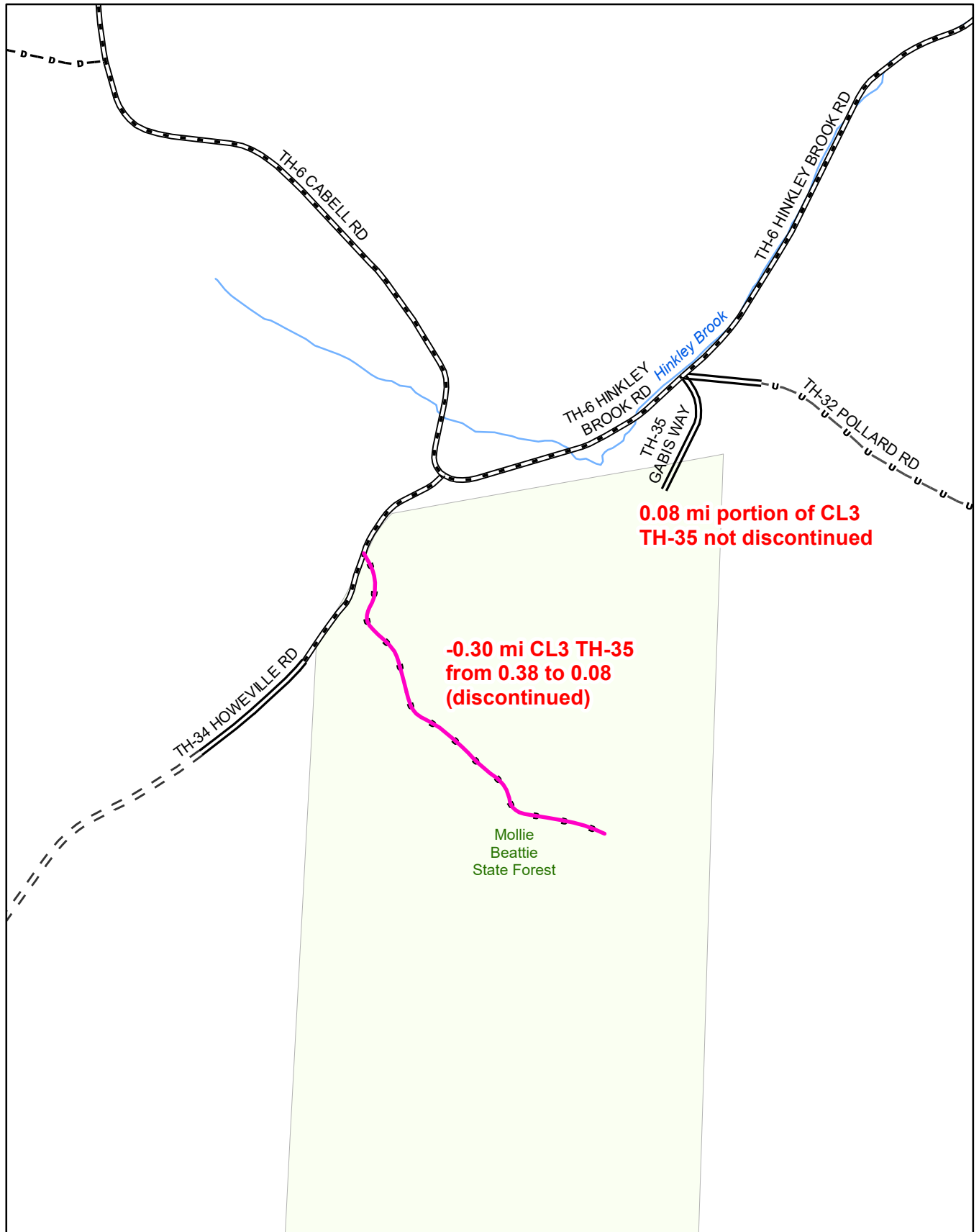




Mileage Certificate Change 2019
GRAFTON
(CTUA: 1306-0)

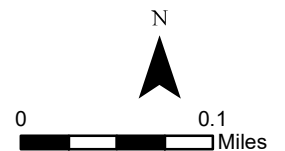
Mapping Section
Division of Policy, Planning and Intermodal Development
Vermont Agency of Transportation - February 2019

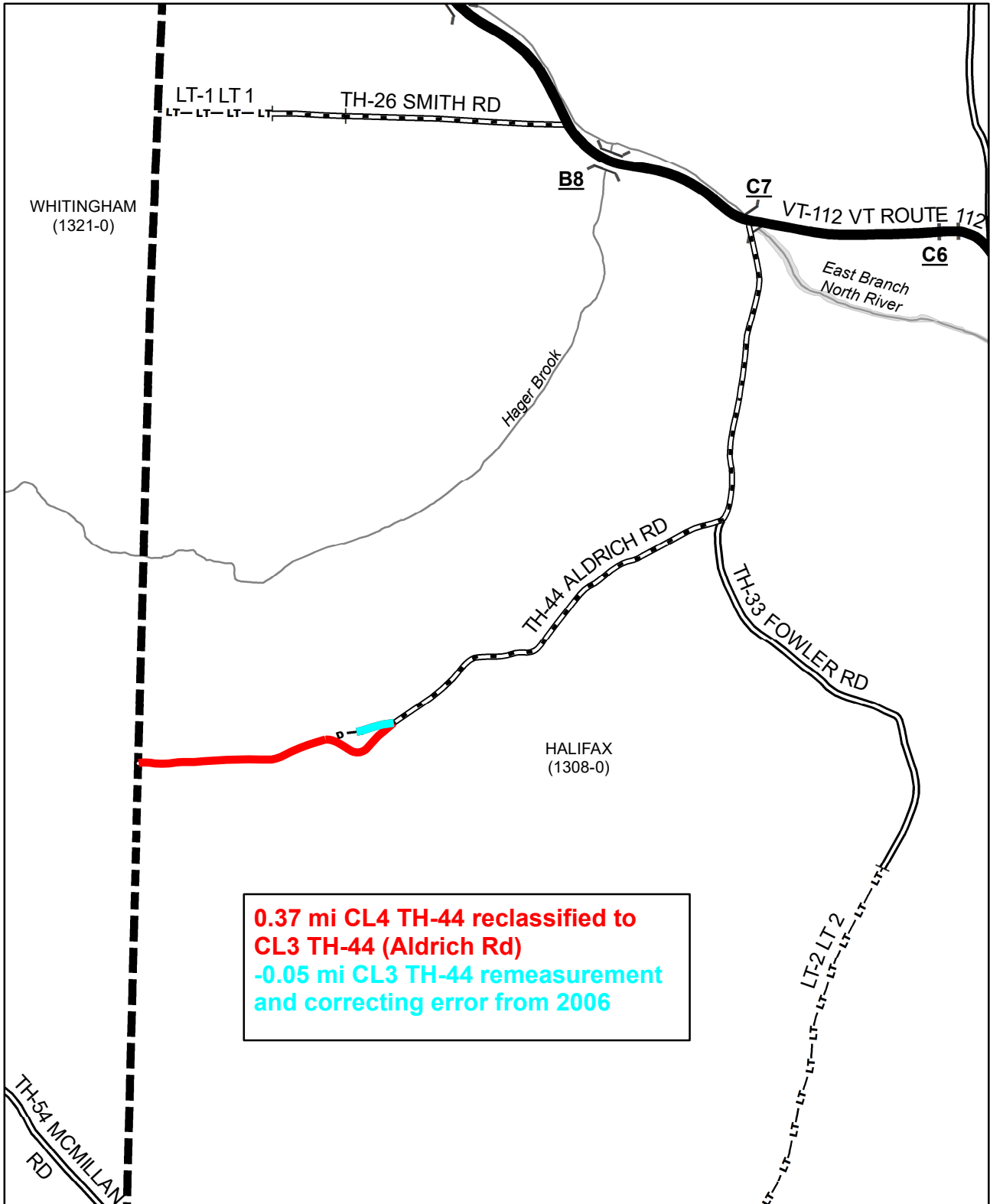




Mileage Certificate Change 2019
GRAFTON
 (CTUA: 1306-0)

Mapping Section
 Division of Policy, Planning and Intermodal Development
 Vermont Agency of Transportation - April 2019



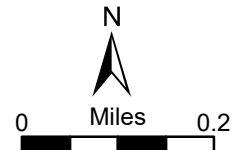


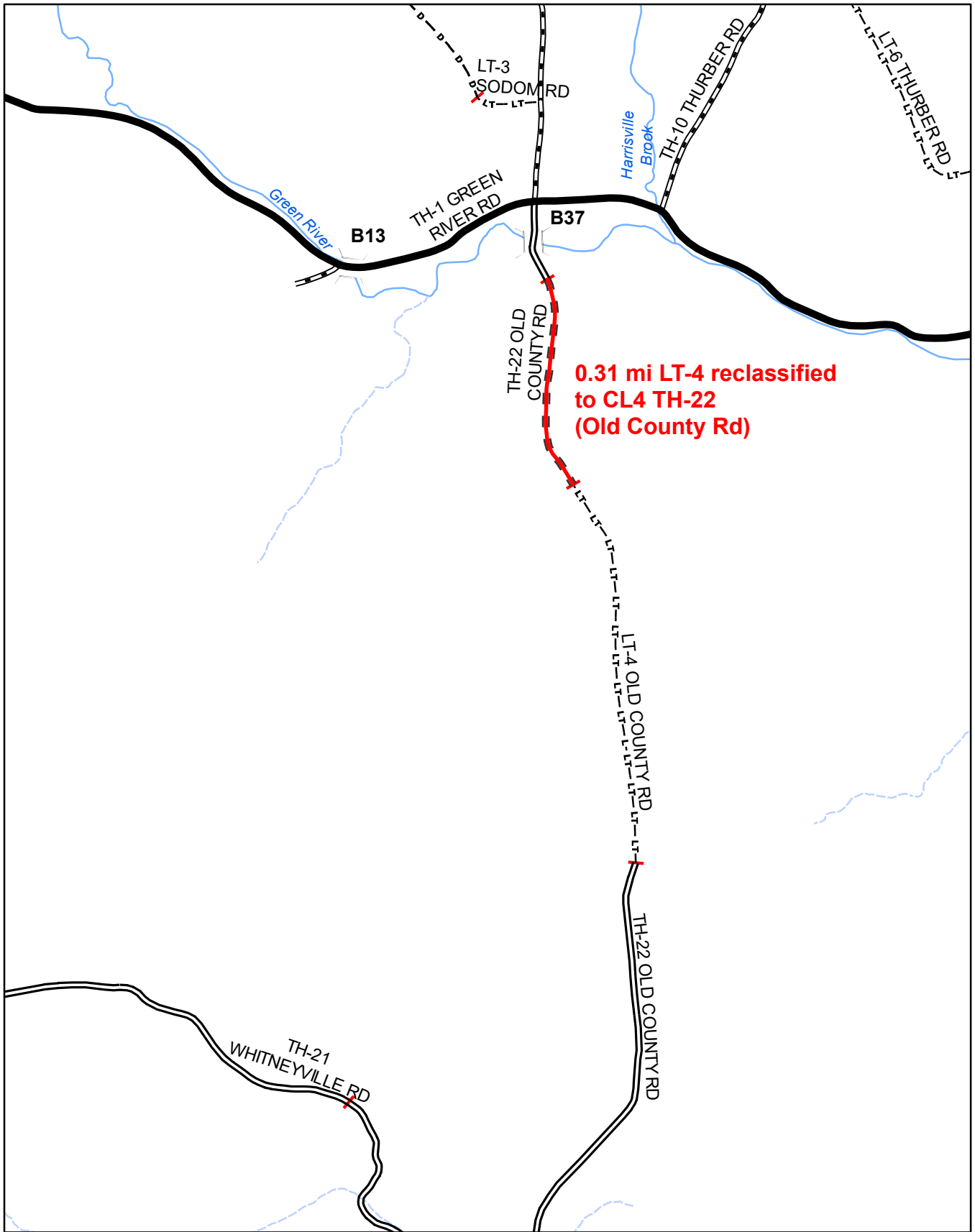
0.37 mi CL4 TH-44 reclassified to CL3 TH-44 (Aldrich Rd)
-0.05 mi CL3 TH-44 remeasurement and correcting error from 2006

Mileage Certificate Changes 2019

HALIFAX
(1308-0)

Mapping Section
 Division of Policy and Planning
 Vermont Agency of Transportation -- April 16, 2019

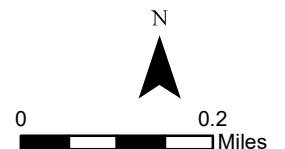


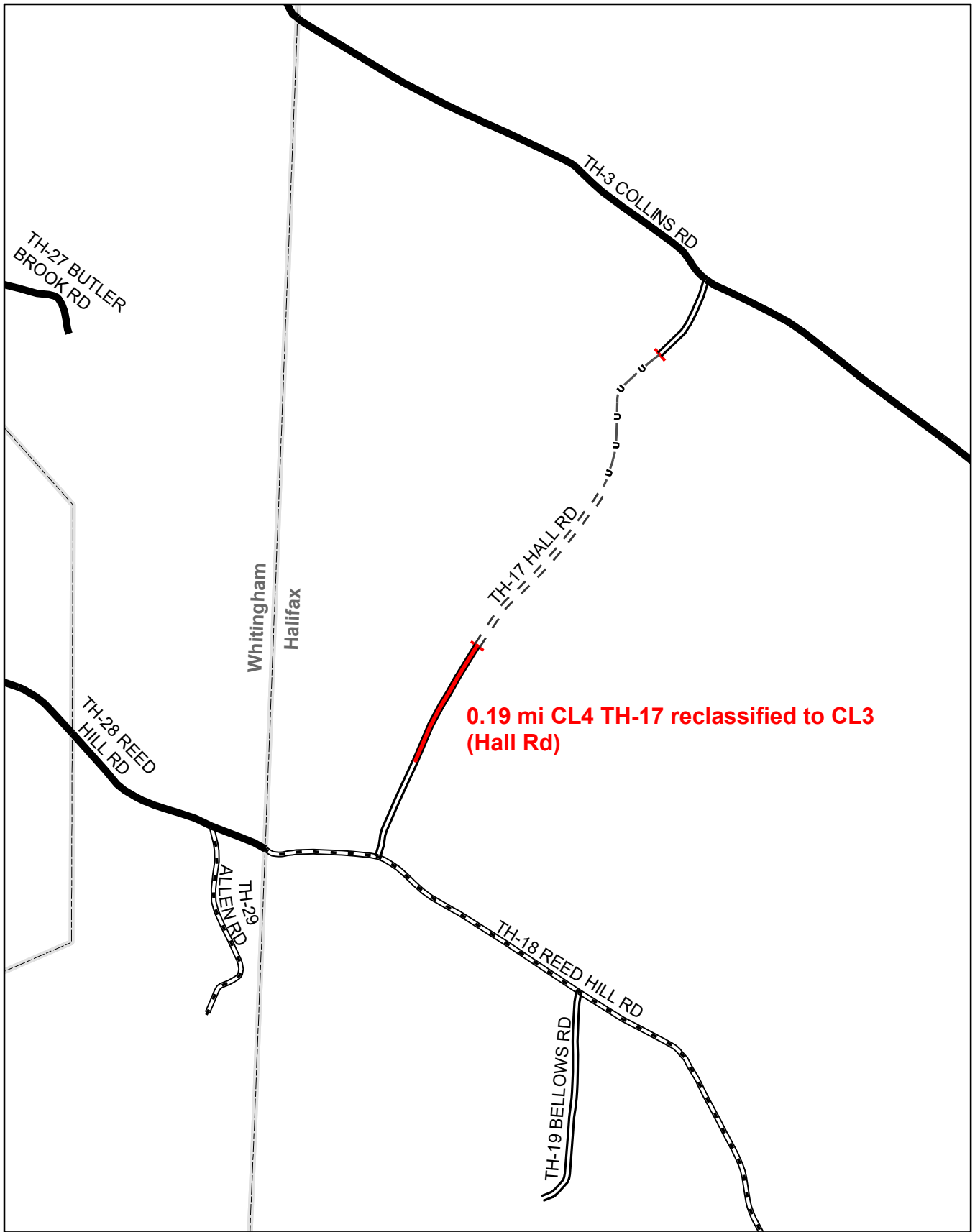


Mileage Certificate Change 2019

HALIFAX
(CTUA: 1308-0)

Mapping Section
 Division of Policy, Planning and Intermodal Development
 Vermont Agency of Transportation - February 2019



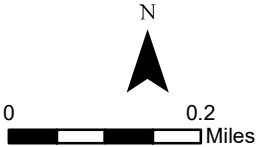


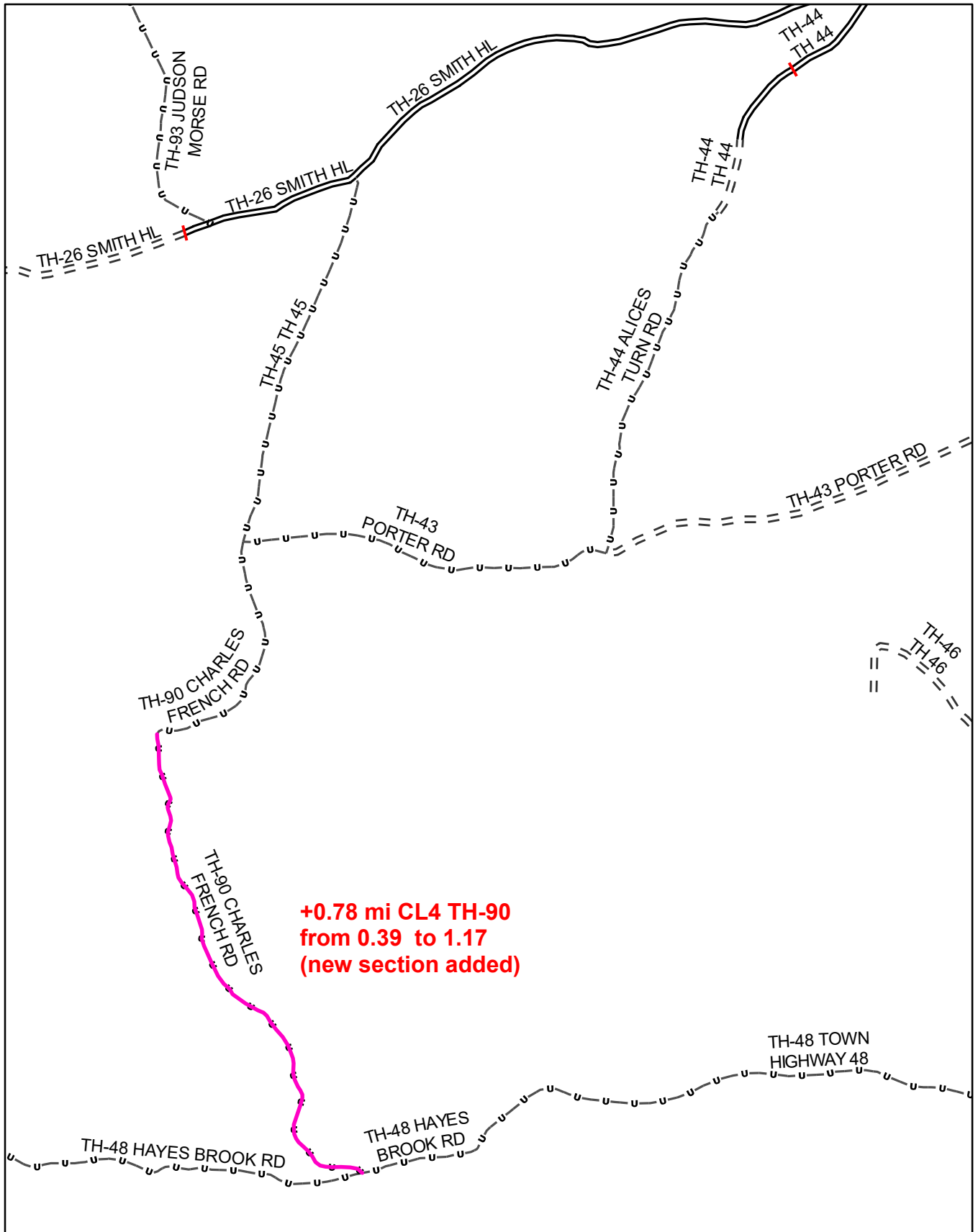
0.19 mi CL4 TH-17 reclassified to CL3 (Hall Rd)

Mileage Certificate Change 2019

HALIFAX
(CTUA: 1308-0)

Mapping Section
Division of Policy, Planning and Intermodal Development
Vermont Agency of Transportation - February 2019

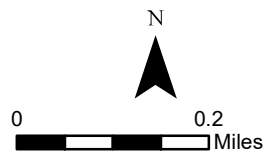


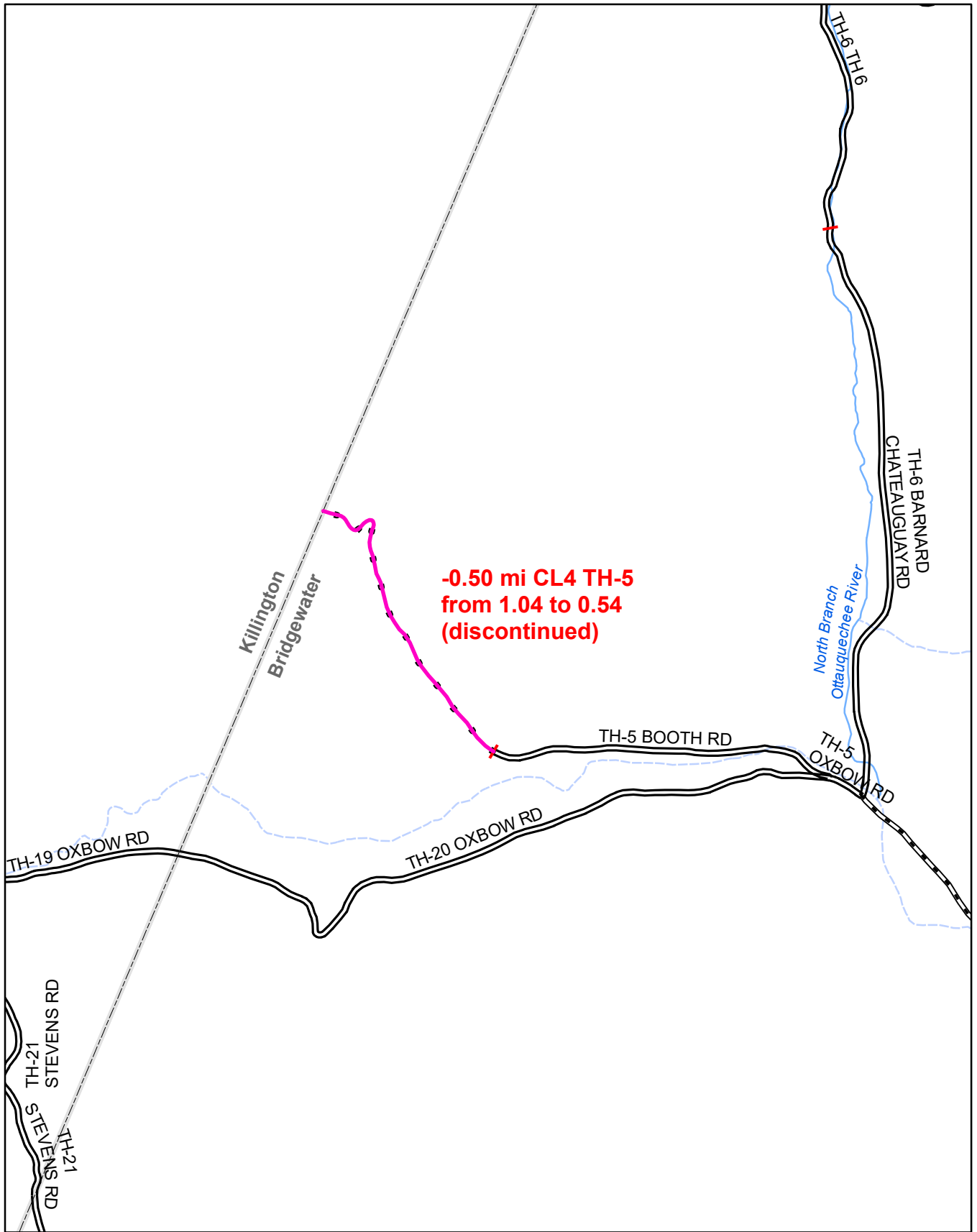


**Mileage Certificate Change 2019
BARNARD**

(CTUA: 1403-0)

Mapping Section
Division of Policy, Planning and Intermodal Development
Vermont Agency of Transportation - February 2019



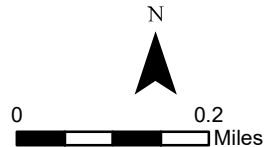


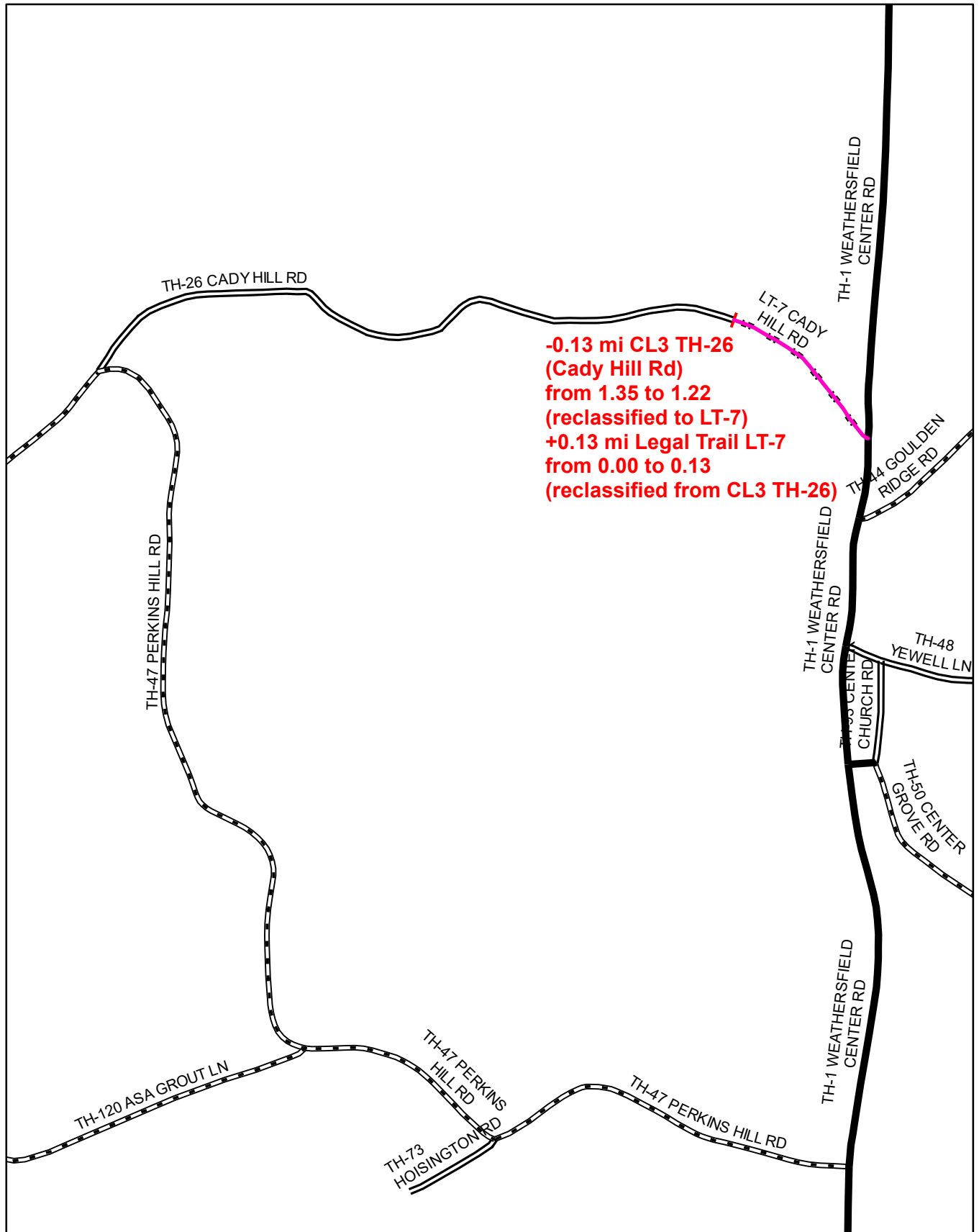
**-0.50 mi CL4 TH-5
from 1.04 to 0.54
(discontinued)**

**Mileage Certificate Change 2019
BRIDGEWATER**

(CTUA: 1405-0)

Mapping Section
Division of Policy, Planning and Intermodal Development
Vermont Agency of Transportation - February 2019

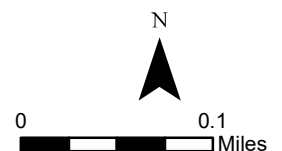


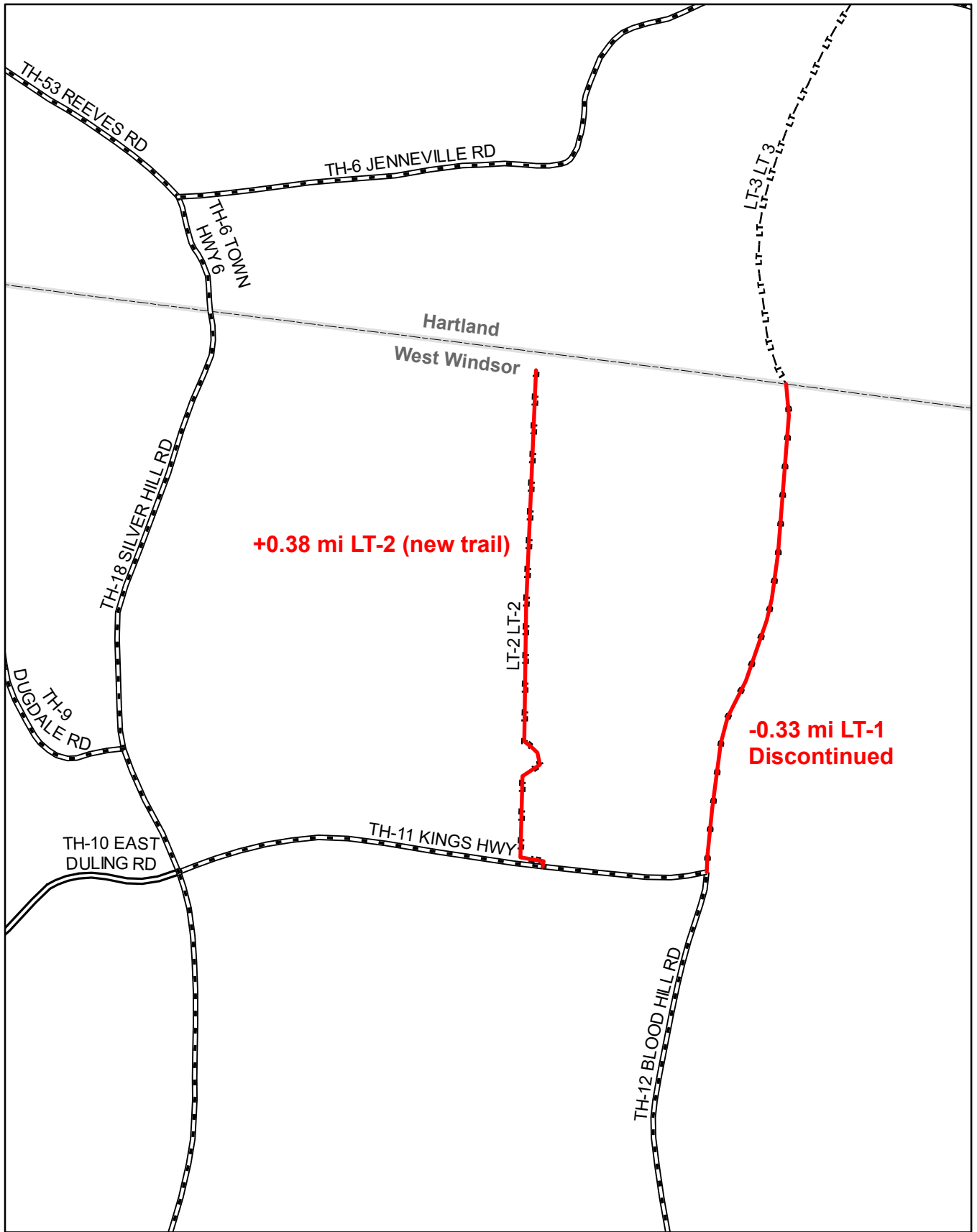


Mileage Certificate Change 2019
WEATHERSFIELD

(CTUA: 1420-0)

Mapping Section
 Division of Policy, Planning and Intermodal Development
 Vermont Agency of Transportation - April 2019





+0.38 mi LT-2 (new trail)

-0.33 mi LT-1 Discontinued

**Mileage Certificate Change 2019
WEST WINDSOR**
(CTUA: 1422-0)

Mapping Section
Division of Policy, Planning and Intermodal Development
Vermont Agency of Transportation - February 2019

