

Road Changes Prompted by 2018 Mileage Certificates

Vermont Agency of Transportation

AllChanges_rpt

Contact: Kerry Alley, Mapping and GIS Specialist, Tel: 802-828-3666 Email: kerry.alley@vermont.gov

Friday, April 27, 2018

Town Highway Maps Website: <http://vtrans.vermont.gov/planning/maps/town-maps>

Report: http://vtransmaps.vermont.gov/Maps/Publications/MileageCertificates/MileageAnnualUpdates/2018_AllChanges.pdf

(New "ancient" roads are listed under Reclassified/Remeasured)

<i>County</i>	<i>Town</i>	<i>New Highway Mileage</i>	<i>Reclassified/Remeasured</i>	<i>Discontinued Mileage</i>	<i>E911 Notes</i>
ADDISON	GRANVILLE	+0.17mi CL4 TH-41 (Short Hills Way) from 0.00 to 0.17 (new road added)			-
ADDISON	LINCOLN		+0.02mi CL2 TH-3 (Quaker St) from 4.470 to 4.490 (approach mileage not previously accounted for)		-
ADDISON	ORWELL			-1.10mi CL4 TH-22 (Griswold Ln) from 1.10 to 0.00 (discontinued) -0.81mi CL4 TH-23 (TH-23/Griswold Ln) from 0.81 to 0.00 (discontinued)	-
ADDISON	SALISBURY		+0.02mi CL2 TH-4 (West Shore Rd) from 2.28 to 2.30 (approach mileage not previously accounted for)		-
BENNINGTON	MANCHESTER VILLAGE		+0.02mi CL3 TH-110 (Ways Ln) from 0.48 to 0.50 (approach mileage not previously accounted for)		-
BENNINGTON	NORTH BENNINGTON VILLAGE		+0.015mi CL1 TH-1 (Main St (VT-67)) from 0.413 to 0.428 (remeasured) -0.007mi CL1 TH-2 (Main St/Water St (VT-67A)) from 1.191 to 1.184 (remeasured)		-
BENNINGTON	POWNAI		-0.05mi CL3 TH-42 (Montgomery Rd) from 0.95 to 0.90 (realignment/remeasurement)	-0.20mi CL3 TH-32 (Lavino Rd) from 0.20 to 0.00 (discontinued) -0.05mi CL3 TH-61 (TH-61) from 0.05 to 0.00 (discontinued)	-
BENNINGTON	READSBORO		-0.63mi CL3 TH-4 (Howe Pond Rd) from 3.42 to 2.79 (NUTS/reclassification to CL4) +0.63mi CL4 TH-4 (Howe Pond Rd) from 0.00 to 0.63 (NUTS/reclassification to CL4)		-
BENNINGTON	SUNDERLAND		-0.16mi CL3 TH-4 (North Rd) from 3.50 to 3.34 (remeasured)		-

(New "ancient" roads are listed under Reclassified/Remeasured)

<i>County</i>	<i>Town</i>	<i>New Highway Mileage</i>	<i>Reclassified/Remeasured</i>	<i>Discontinued Mileage</i>	<i>E911 Notes</i>
BENNINGTON	WINHALL		-0.21mi CL3 TH-7 (Read Rd) from 0.21 to 0.00 (reclassified to LT) -1.19mi CL4 TH-7 (Read Rd) from 1.19 to 0.00 (reclassified to LT) +1.40mi LT LT-2 from 0.00 to 1.40 (reclassified from CL3/CL4 Read Rd)		-
CALEDONIA	DANVILLE	+0.16 mi CL3 TH-133 Upper Dr (new road) +0.08 mi CL3 TH-134 Church St (new road, deeded 1961)			-
CALEDONIA	PEACHAM			-0.32 mi CL3 TH-18 Discontinued -0.93 mi LT-1 Discontinued	-
CALEDONIA	WHEELLOCK		0.75 mi CL4 TH-42 (Chandler Pond Rd) returned to map. Town provided documents stating that 1955 actions were not sufficient to discontinue road.		-
CHITTENDEN	BURLINGTON CITY		-0.11 mi CL2 TH-11 north approach closed -0.08 mi CL2 TH-11 south approach closed		-
CHITTENDEN	COLCHESTER	+0.12 mi CL3 TH-215 Collins Farm Rd (new road) +0.11 mi CL3 TH-216 Brooke Ln (new road)			-
CHITTENDEN	ESSEX	+0.06 mi CL3 TH-802 (Freeman Woods) extended +0.07 mi CL3 TH-807 (Evergreen Dr) new road + 0.14 mi CL3 TH-808 (Stonebrook Cir) new branch of circle			-
CHITTENDEN	HINESBURG	+0.10 mi Conditional CL3 TH-48 (Mulberry Ln) +0.06 mi CL3 TH-48 (Mulberry Ln) +0.21 mi CL3 TH-49 (Thistle Hill Dr) +0.09 mi CL3 TH-50 (Thorn Bush Rd)			-
CHITTENDEN	JERICHO	+0.02 mi CL2 TH-1 (Barber Farm Rd) Approach added at TH-3 (Browns Trace Rd), not previously mapped			-

(New "ancient" roads are listed under Reclassified/Remeasured)

<i>County</i>	<i>Town</i>	<i>New Highway Mileage</i>	<i>Reclassified/Remeasured</i>	<i>Discontinued Mileage</i>	<i>E911 Notes</i>
CHITTENDEN	RICHMOND		+0.01 mi CL3 TH-30 (Wes White Hill) realigned at Cochran Rd and remeasured +0.04 mi CL3 TH-16 (Johnnie Brook Rd) realigned at US-2 and Kenyon Rd -0.02 mi CL3 TH-16 (Johnnie Brook Rd) remeasured to end of CL3		-
CHITTENDEN	SHELBURNE	+0.12 mi CL3 TH-106 (Harrington Ave) new road +0.14 mi CL3 TH-107 (South Park Rd) new road			-
CHITTENDEN	WESTFORD		-0.05 mi CL3 TH-33 (Common Rd) Resurveyed and laid out, with remeasurement.		-
CHITTENDEN	WILLISTON	+0.12 mi CL 3 TH-130 (Primrose Lane) new road			-
FRANKLIN	ENOSBURG		+0.038 mi CL1 TH-2 (Main St) Remeasured between W Enosburg Rd and Pearl St.		-
FRANKLIN	MONTGOMERY			-0.10 mi CL4 TH-9 (Neary Rd) discontinued	-
FRANKLIN	ST. ALBANS CITY	+0.14 mi CL3 TH-181 Hampton Ln (new road) +0.11 mi CL3 TH-182 Market St (new road, previously discontinued, laid out again)	-0.02 mi CL3 TH-170 (Stebbin St) superseded by the laying out of Market St (TH-182)	-0.06 mi CL3 TH-130 (Ferris St) discontinued	-
FRANKLIN	ST. ALBANS TOWN	+0.55 mi CL3 TH-96 (Franklin Park West) extended Part 2 Harbor View Road Project: +0.21 mi CL3 TH-100 (Harbor View Dr) extended +0.07 mi CL3 TH-102 (Over Lake CT) new road			-
FRANKLIN	SWANTON		+0.01 mi CL3 TH-61 remeasured -0.06 mi CL3 TH-61 reclassified to LT-2		-
FRANKLIN	SWANTON VILLAGE		0.02 mi CL3 TH-107 (Canada Rd) Reclassified as 0.017 mi CL1 TH-1. Correction to Northbound US-7 discontinuity		-

(New "ancient" roads are listed under Reclassified/Remeasured)

<i>County</i>	<i>Town</i>	<i>New Highway Mileage</i>	<i>Reclassified/Remeasured</i>	<i>Discontinued Mileage</i>	<i>E911 Notes</i>
LAMOILLE	JOHNSON		0.63 mi CL2 TH-5 reclassified to CL4 TH-21		-
ORANGE	BRAINTREE		-0.03mi CL3 TH-5 (Bent Hill Rd) from 02.89 to 2.86 (remeasured following realignment of intersection with VT-12A) +0.01mi CL3 TH-35 (Grantsworth Rd) from 0.15 to 0.16 (remeasured following realignment of intersection with VT-12A)		-
ORANGE	BROOKFIELD		+0.03mi CL2 TH-3 (West St) from 3.25 to 3.28 (remeasured) +0.02mi CL2 TH-6 (Crossover Rd) from 1.20 to 1.22 (remeasured)		-
ORANGE	RANDOLPH		-0.04mi CL3 TH-64 (Braley Rd) from 0.18 to 0.14 (NUTS) +0.04mi CL4 TH-64 (Braley Rd) from 0.00 to 0.04 (NUTS)		-
ORANGE	THETFORD	+0.15mi CL3 TH-88 (Phelps Rd) from 0.00 to 0.15 (private road now public)	-0.05mi CL3 TH-85 (TH-85) from 0.05 to 0.00 (NUTS) +0.05mi CL4 TH-85 (TH-85) from 0.00 to 0.05 (NUTS)		-
ORANGE	WILLIAMSTOWN		-0.15mi CL3 TH-74 (MacDonald Rd) from 0.28 to 0.13 (NUTS/reclassification to Class 4) -0.05mi CL3 TH-95 (TH-95) from 0.05 to 0.00 (NUTS/reclassification to Class 4) +0.15mi CL4 TH-74 (MacDonald Rd) from 0.00 to 0.15 (NUTS/reclassification to Class 4) +0.05mi CL4 TH-95 (TH-95) from 0.00 to 0.05 (NUTS/reclassification to Class 4)		-
ORLEANS	ALBANY		0.06 mi CL4 TH-22 (Gluck Rd) reclassified as LT-4	-0.20 mi CL4 TH-4 (Discontinued, but possibly never was a Town Highway)	-
ORLEANS	BROWNINGTON		-0.10 mi CL4 TH-17 remeasured		-
ORLEANS	DERBY			-0.45 CL4 TH-33 (Christman Rd) discontinued	-
ORLEANS	NEWPORT TOWN		-0.06 mi CL3 TH-37 (Strawberry Acres) remeasured		-

(New "ancient" roads are listed under Reclassified/Remeasured)

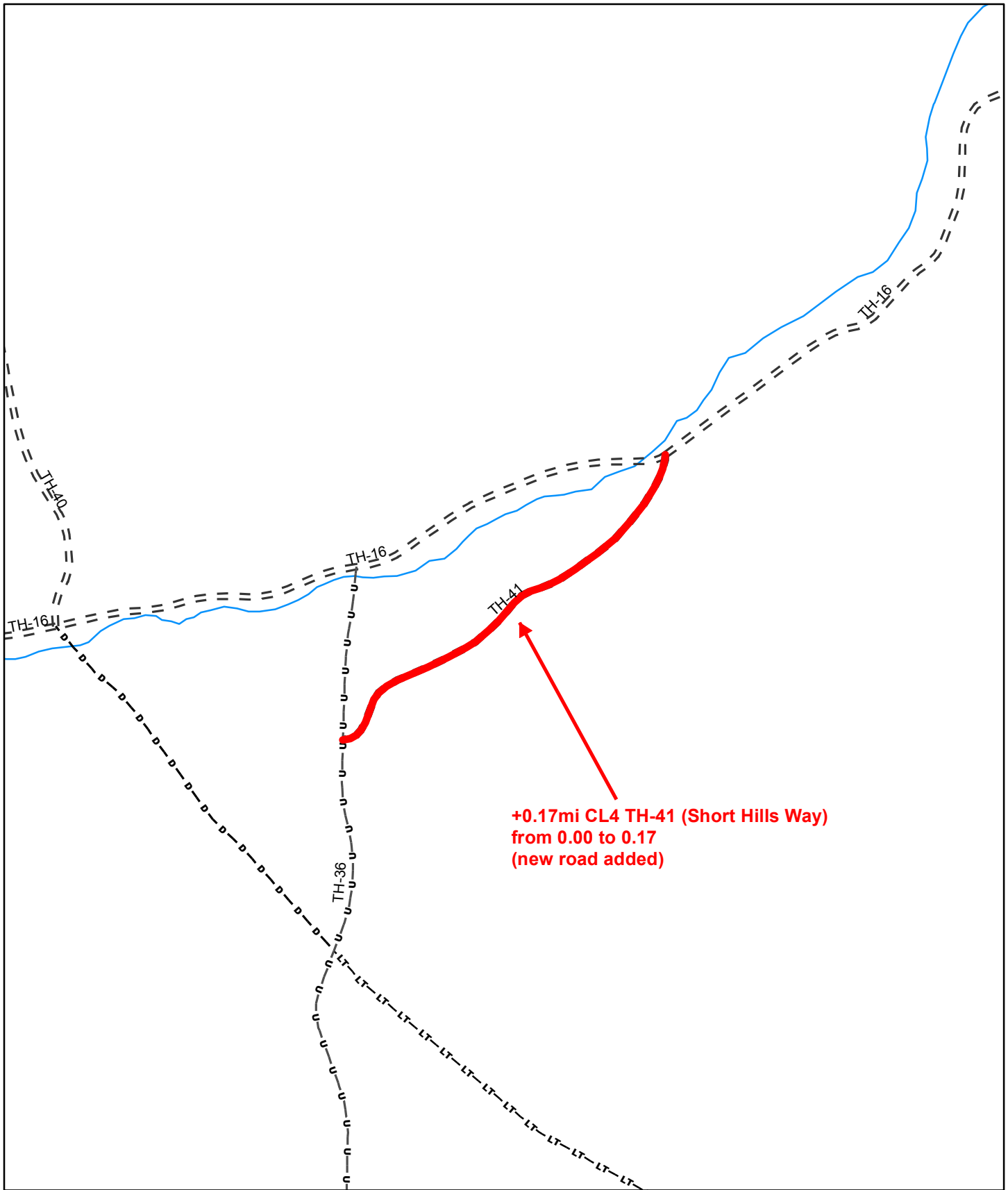
<i>County</i>	<i>Town</i>	<i>New Highway Mileage</i>	<i>Reclassified/Remeasured</i>	<i>Discontinued Mileage</i>	<i>E911 Notes</i>
ORLEANS	NORTH TROY VILLAGE			-0.05 mi CL4 TH-409 (Main St Ext) removed from map due to court order: not a town highway. (Docket No. 12-1-16, Vermont Superior Court, Orleans Unit, Civil Division)	-
ORLEANS	TROY	+0.40 mi CL3 TH-46 (Autumn Rdg) new road			-
RUTLAND	BENSON		-0.09mi CL2 TH-2 (VT-144) from 4.24 to 4.15 (due to review of Benson/Hubbardton town line)		-
RUTLAND	BRANDON	+0.30mi CL3 TH-47 (Prospect St) from 0.81 to 1.11 (new road section added)			-
RUTLAND	HUBBARDTON		Mileage changes due to highway reviews: -0.05 mi CL2 TH-1 (VT-144) +0.03 mi CL2 TH-3 (VT-144) +0.11 mi CL3 TH-12 (Burns Rd)		-
RUTLAND	IRA		-0.04mi CL3 TH-13 (Kahle Rd) from 0.08 to 0.04 (reclassified to CL4) +0.04mi CL4 TH-13 (Kahle Rd) from 0.00 to 0.04 (reclassified from CL3)		-
RUTLAND	PITTSFIELD		-0.02mi CL3 TH-7 (Village Grn) from 0.17 to 0.15 (remeasured following realignment of intersection with VT-100)	-0.03mi CL3 TH-15 (TH-15) from 0.03 to 0.00 (discontinued) -0.05mi CL4 TH-15 (TH-15) from 0.05 to 0.00 (discontinued)	-
WASHINGTON	EAST MONTEPELIER		-0.04 mi CL3 TH-70 remeasured +0.03 mi CL3 TH-71 remeasured		-
WASHINGTON	MARSHFIELD	+0.02 mi CL2 TH-1 (Cabot Rd) Approach added at US-2, not previously mapped			-

(New "ancient" roads are listed under Reclassified/Remeasured)

<i>County</i>	<i>Town</i>	<i>New Highway Mileage</i>	<i>Reclassified/Remeasured</i>	<i>Discontinued Mileage</i>	<i>E911 Notes</i>
WASHINGTON	MORETOWN		Town Highways designated as Scenic Roads (not a reclassification; no change in TH mileage) +3.22 mi CL2 TH-1 +4.46 mi CL3 TH-5 +0.85 mi CL3 TH-9 (Lovers Ln) +0.08 mi CL3 TH-11 (Lovers Ln) +0.02 mi CL4 TH-11 (Lovers Ln) +0.30 mi CL3 TH-44 (Devils Washbowl) +1.68 mi CL3 TH-37 (Moretown Common S) +0.55 mi CL3 TH-25 (Farnham Rd) +0.30 mi CL4 TH-25 (Farnham Rd) +1.45 mi CL3 TH-26 (Howes Rd)		-
WASHINGTON	WARREN		1.77 mi CL4 TH-39 reclassified to LT-1 0.20 mi CL4 TH-40 reclassified to LT-2		-
WASHINGTON	WOODBURY		1.20 mi CL4 TH-8 reclassified as LT-1	-0.26 mi CL4 TH-39 discontinued	-
WINDHAM	BRATTLEBORO		I-91 Exit 2 ramp spurs E and F mileage adjustment +0.034mi (Ramp E) mileage adjustment +0.034mi (Ramp F) (mileage not previously accounted for)		-
WINDHAM	GRAFTON		+0.16mi CL3 TH-28 (Burgess Cemetery Rd) from 0.00 to 0.16 (mistakenly discontinued in 2011; now corrected)		-
WINDHAM	VERNON	+0.36mi CL3 TH-47 (Hemlock Rd) from 0.00 to 0.36 (private road now public) +0.07mi CL3 TH-48 (Aspen Ln) from 0.00 to 0.07 (private road now public)			-
WINDHAM	WARDSBORO			-0.03mi CL3 TH-40 (Ayers Rd) from 0.03 to 0.00 (discontinued)	-
WINDSOR	BARNARD			-0.40mi CL4 TH-68 (TH-68) from 0.43 to 0.03 (discontinued)	-
WINDSOR	BETHEL		+0.10mi CL3 TH-9 (Paquette Rd) from 0.10 to 0.20 (was NUTS - now reclassified back to CL3) -0.10mi CL4 TH-9 (Paquette Rd/Winterberry Ln) from 1.00 to 0.90 (was NUTS - now reclassified back to CL3)		-

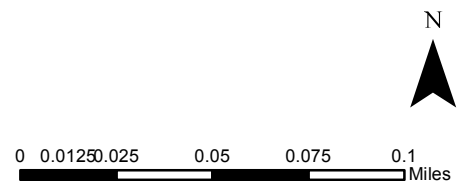
(New "ancient" roads are listed under Reclassified/Remeasured)

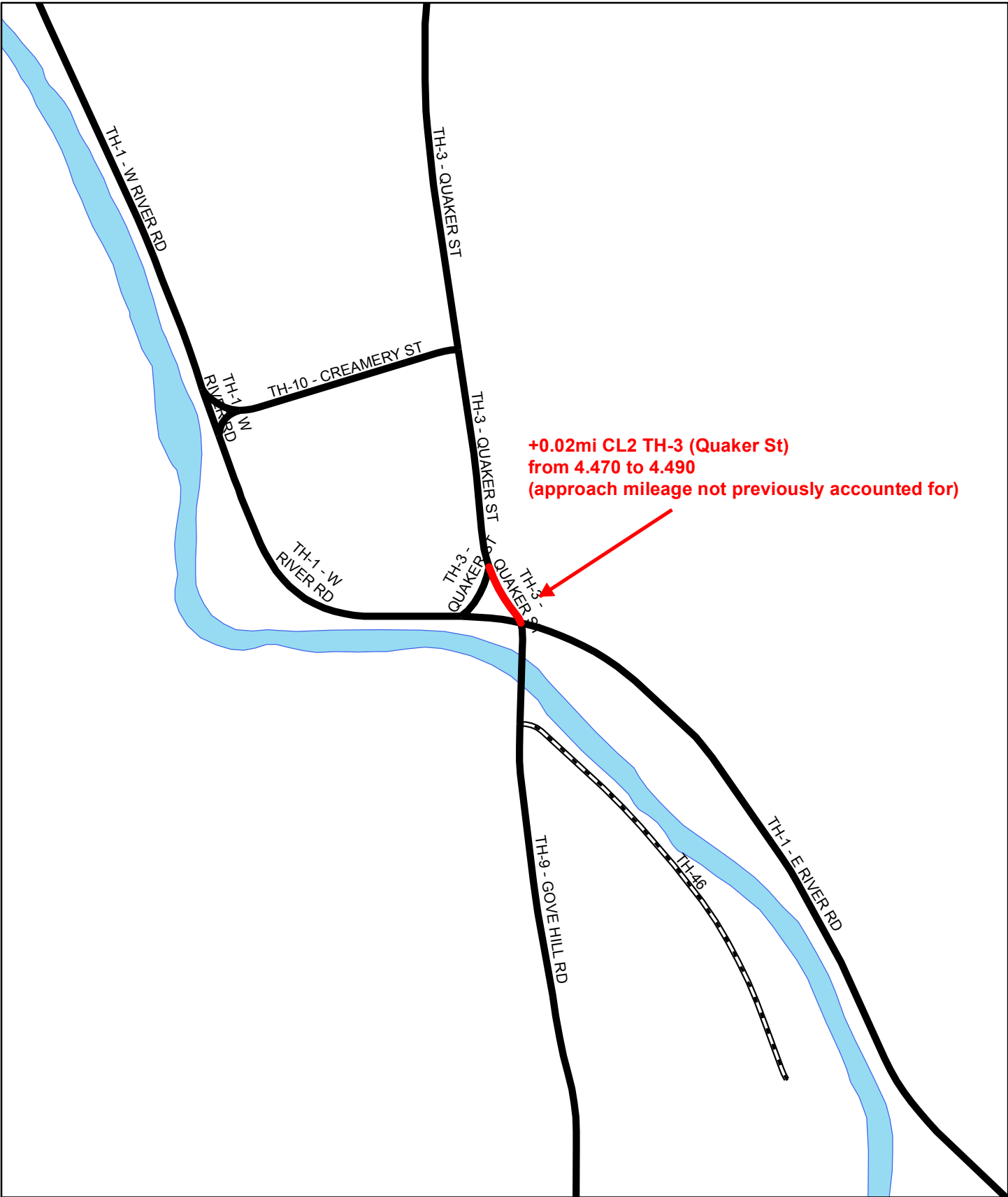
<i>County</i>	<i>Town</i>	<i>New Highway Mileage</i>	<i>Reclassified/Remeasured</i>	<i>Discontinued Mileage</i>	<i>E911 Notes</i>
WINDSOR	NORWICH		+0.026mi US-5 (Church St) from 8.290 to 8.316 (approach mileage not previously accounted for)		-



Mileage Certificate Change 2018
GRANVILLE
 (CTUA: 0107-0)

Mapping Section
 Division of Policy, Planning, and Intermodal Development
 Vermont Agency of Transportation - January 2018




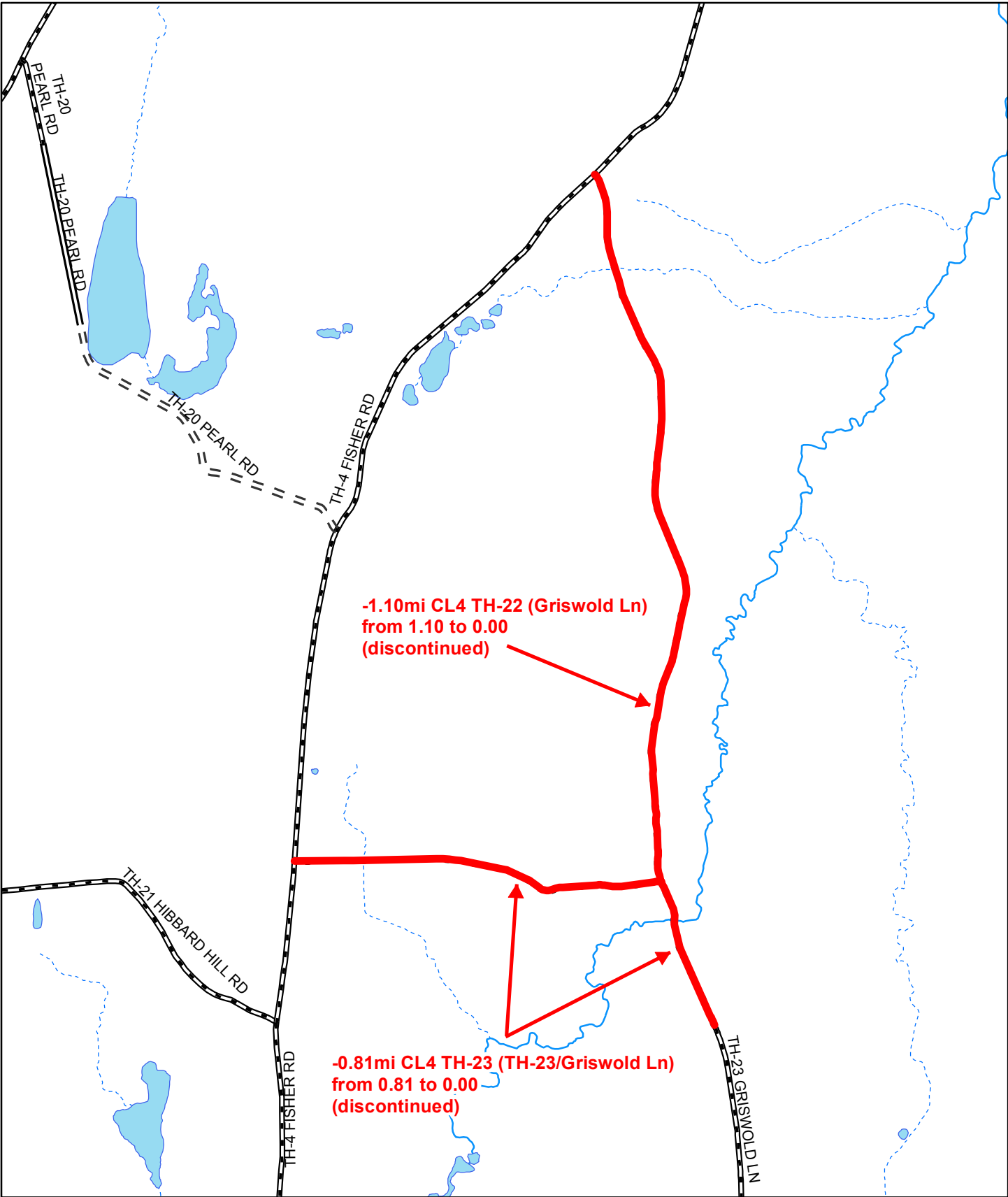


Mileage Certificate Change 2018
LINCOLN
 (CTUA: 0110-0)



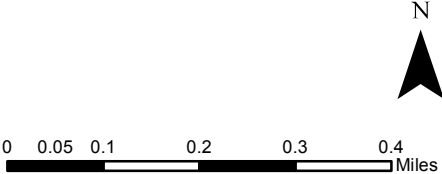
Mapping Section
 Division of Policy, Planning, and Intermodal Development
 Vermont Agency of Transportation - January 2018

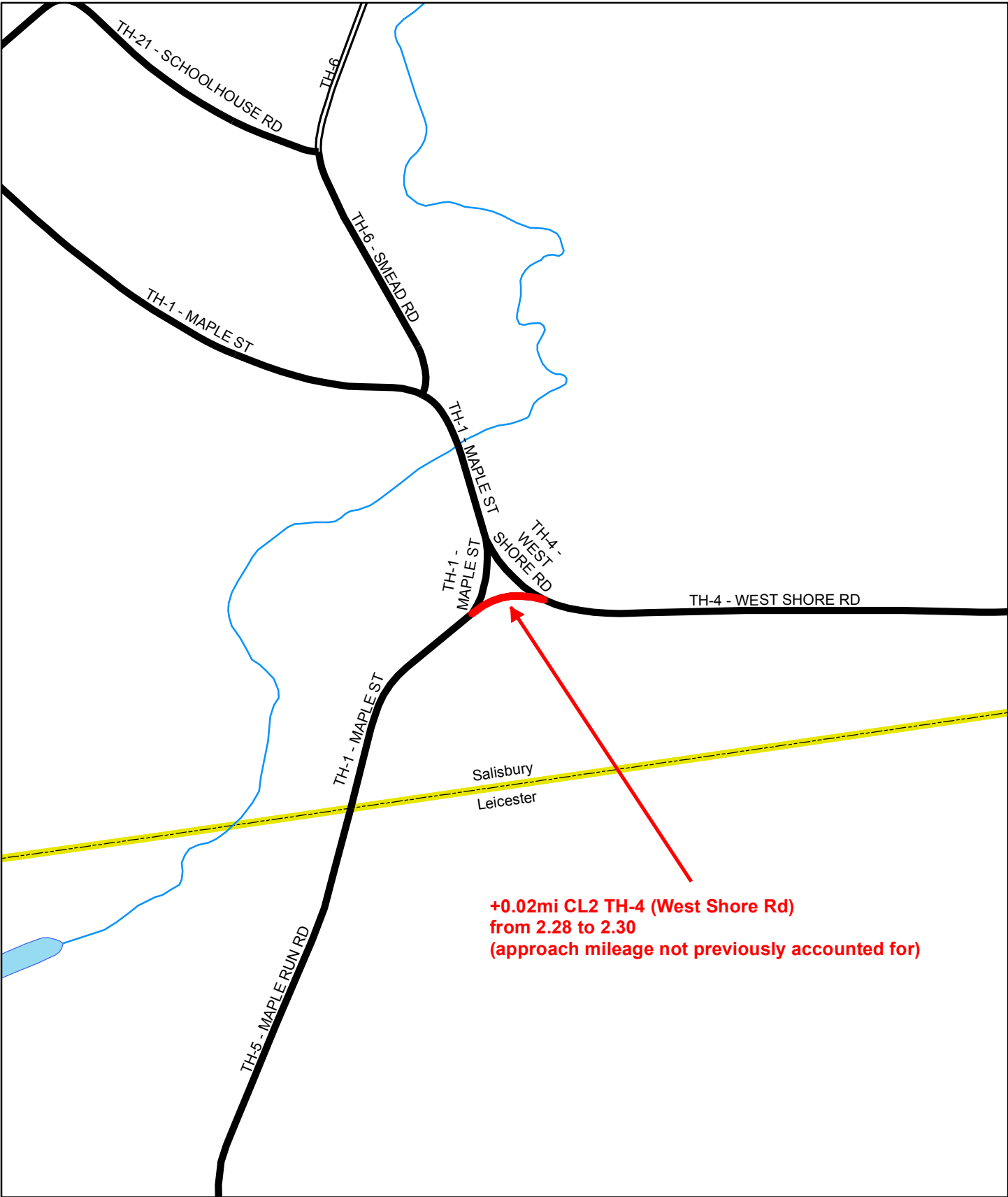




Mileage Certificate Change 2018
ORWELL
 (CTUA: 0114-0)

Mapping Section
 Division of Policy, Planning, and Intermodal Development
 Vermont Agency of Transportation - January 2018

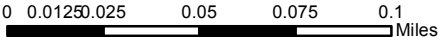


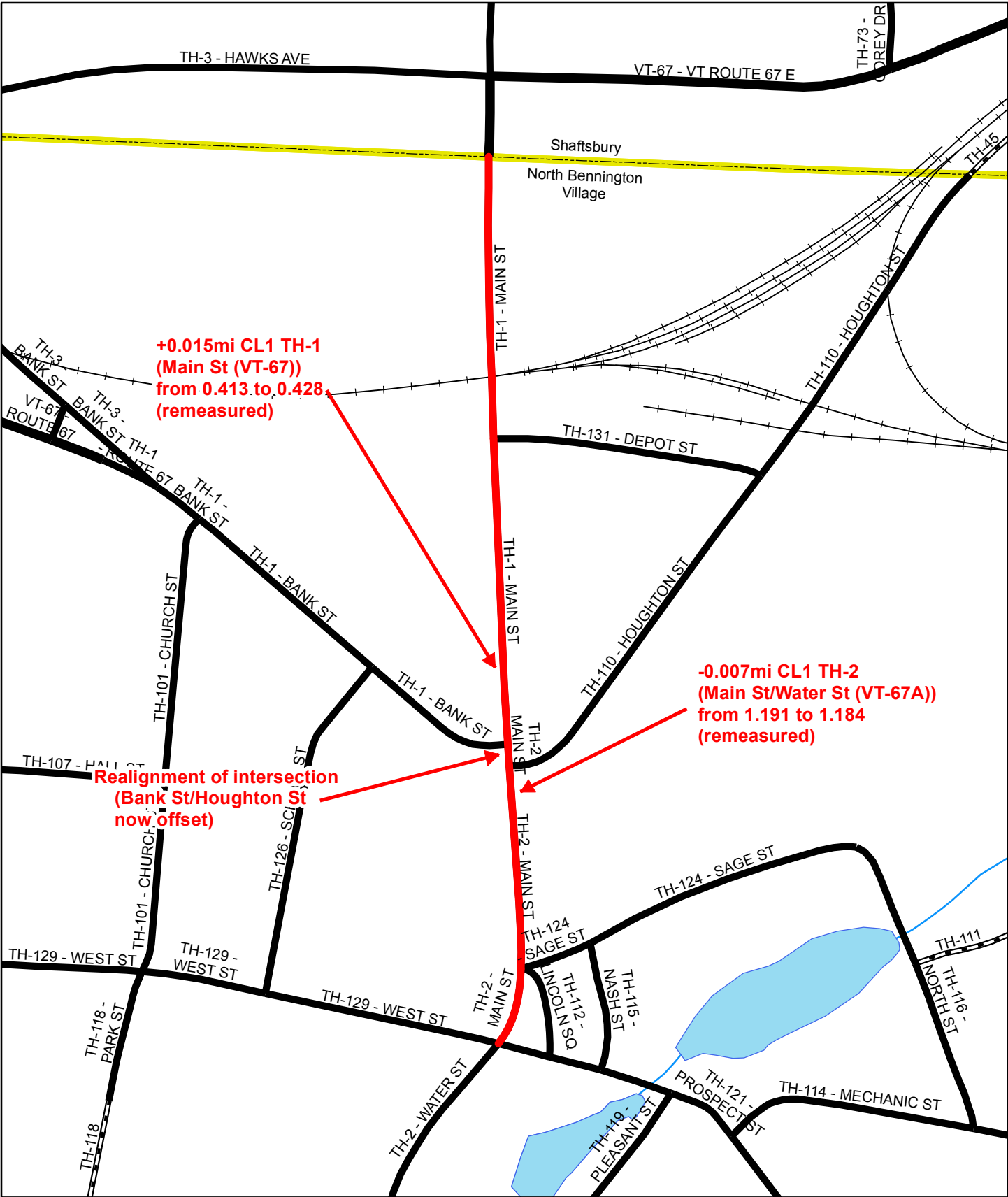


Mileage Certificate Change 2018
SALISBURY
 (CTUA: 0117-0)



Mapping Section
 Division of Policy, Planning, and Intermodal Development
 Vermont Agency of Transportation - January 2018





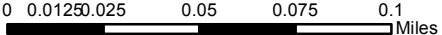
**+0.015mi CL1 TH-1
(Main St (VT-67))
from 0.413 to 0.428
(remeasured)**

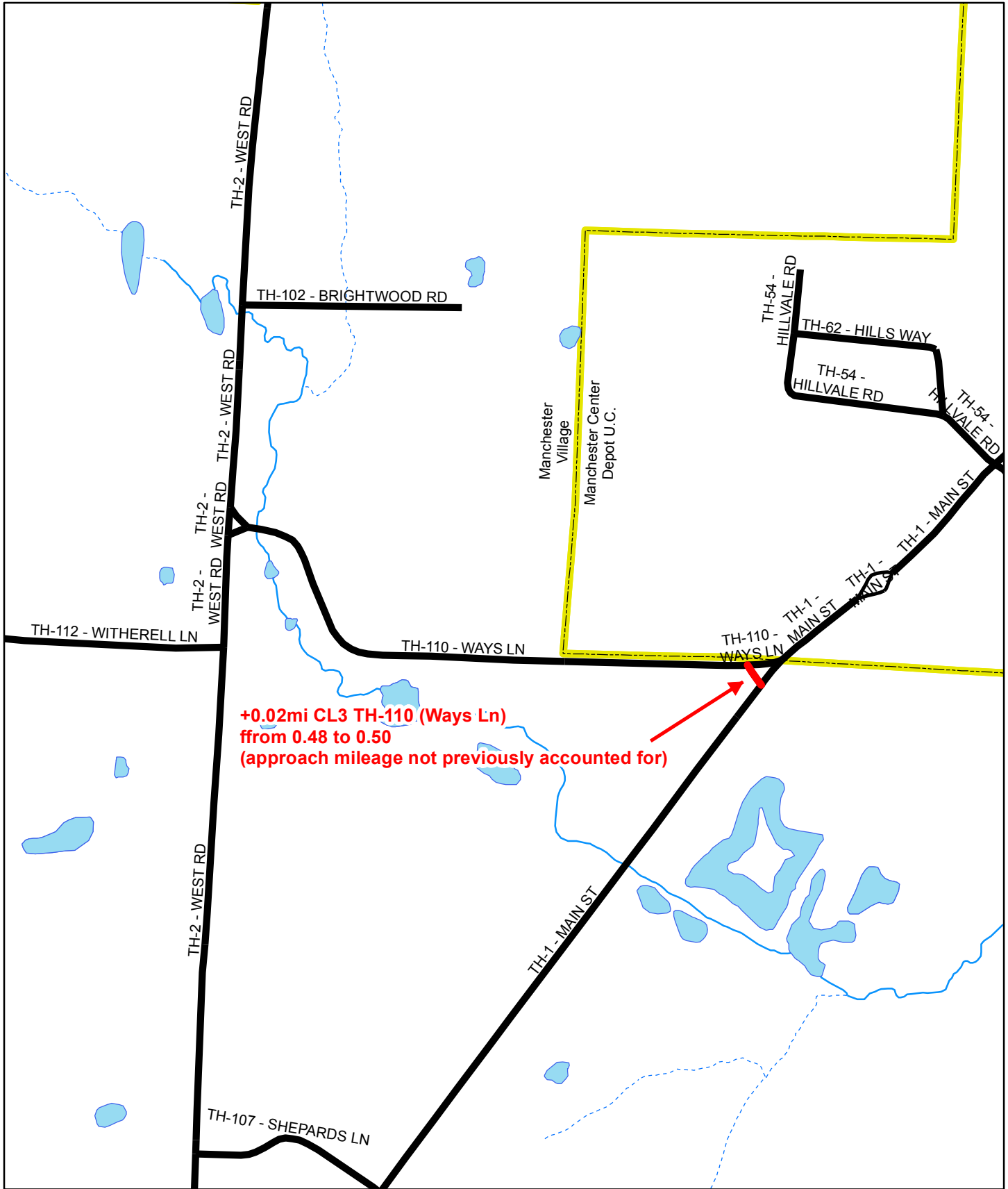
**-0.007mi CL1 TH-2
(Main St/Water St (VT-67A))
from 1.191 to 1.184
(remeasured)**

**Realignment of intersection
(Bank St/Houghton St
now offset)**

**Mileage Certificate Change 2018
NORTH BENNINGTON VILLAGE
(CTUA: 0202-1)**

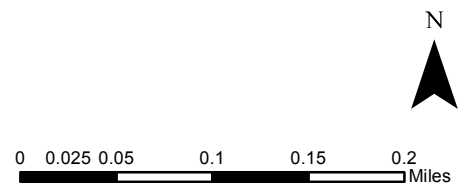
N

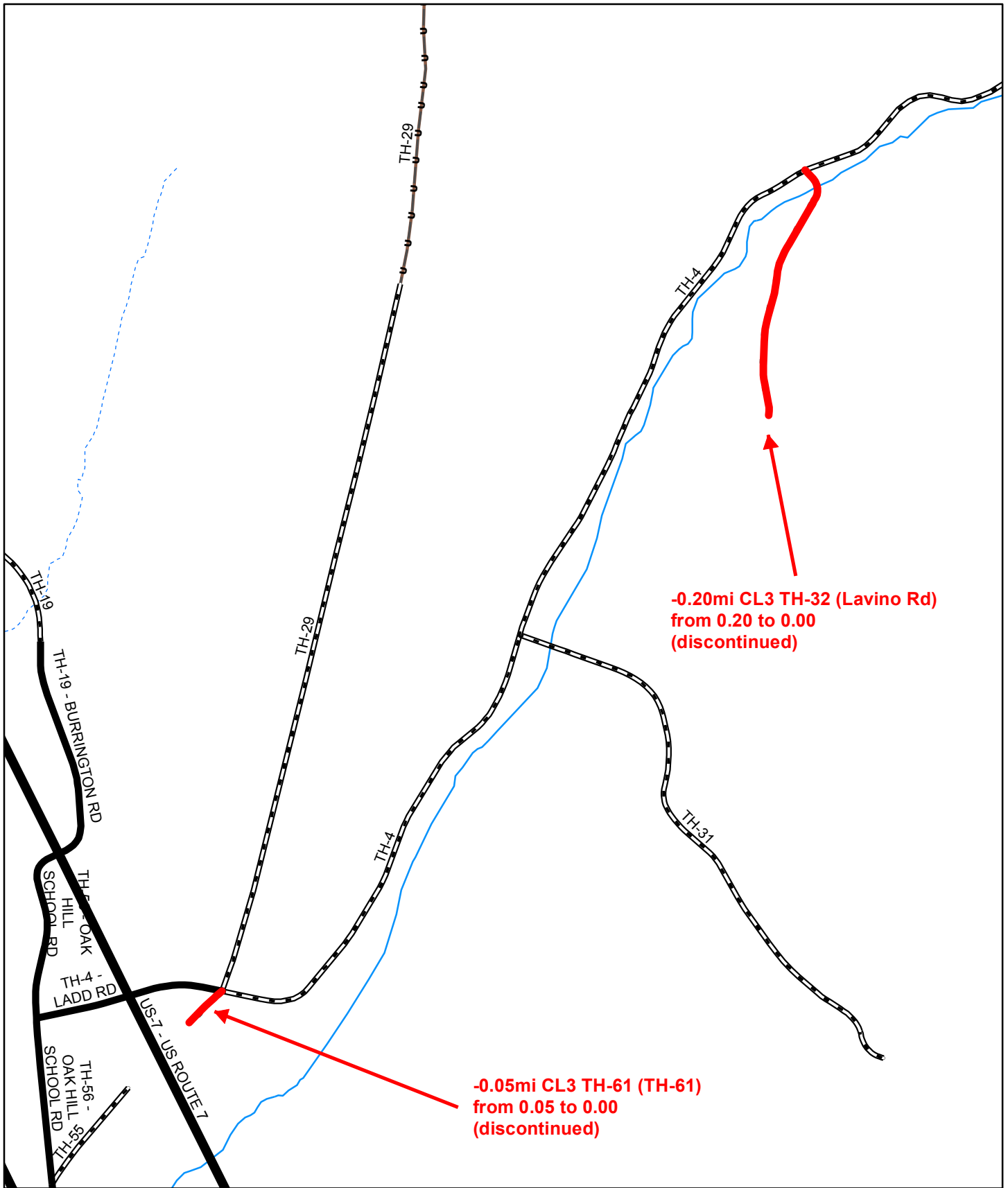




Mileage Certificate Change 2018
MANCHESTER VILLAGE
 (CTUA: 0206-1)

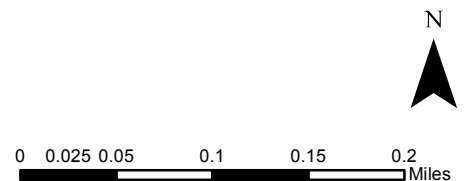
Mapping Section
 Division of Policy, Planning, and Intermodal Development
 Vermont Agency of Transportation - November 2017

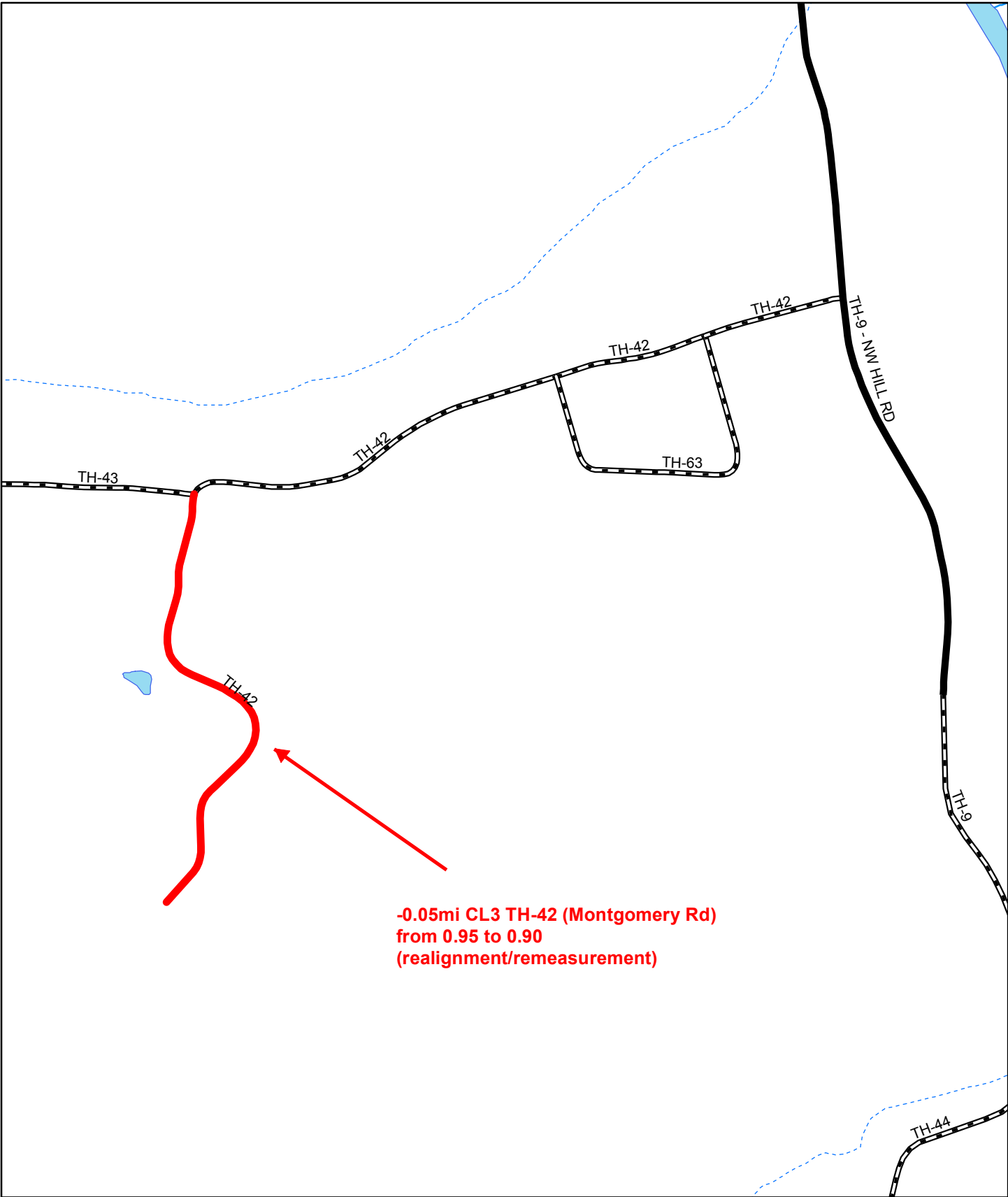




Mileage Certificate Change 2018
POWNAL
 (CTUA: 0208-0)

Mapping Section
 Division of Policy, Planning, and Intermodal Development
 Vermont Agency of Transportation - November 2017

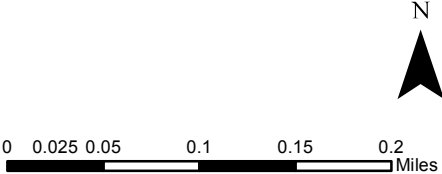


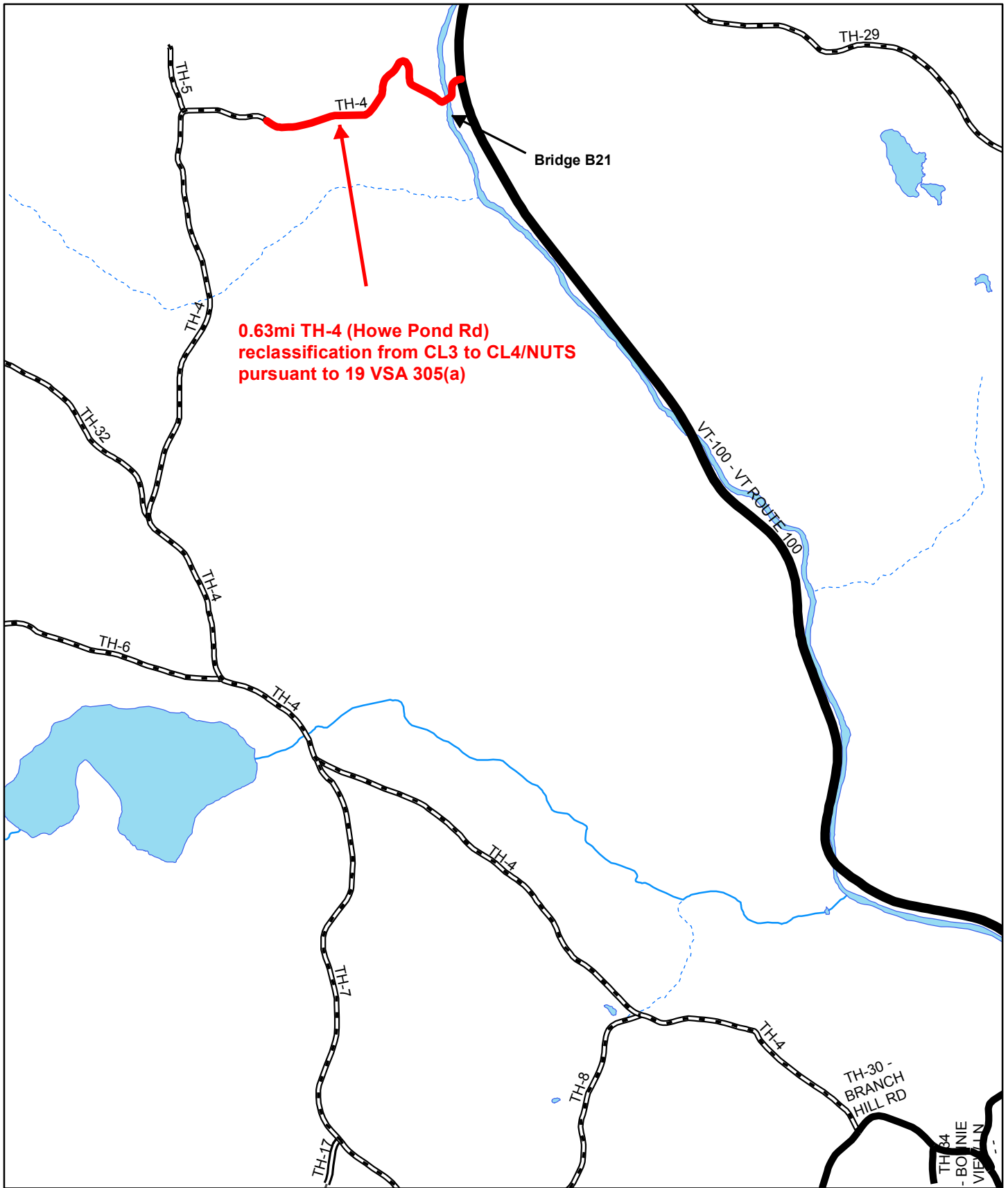


-0.05mi CL3 TH-42 (Montgomery Rd)
from 0.95 to 0.90
(realignment/remeasurement)

Mileage Certificate Change 2018
POWNA
(CTUA: 0208-0)

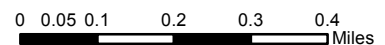
Mapping Section
Division of Policy, Planning, and Intermodal Development
Vermont Agency of Transportation - November 2017

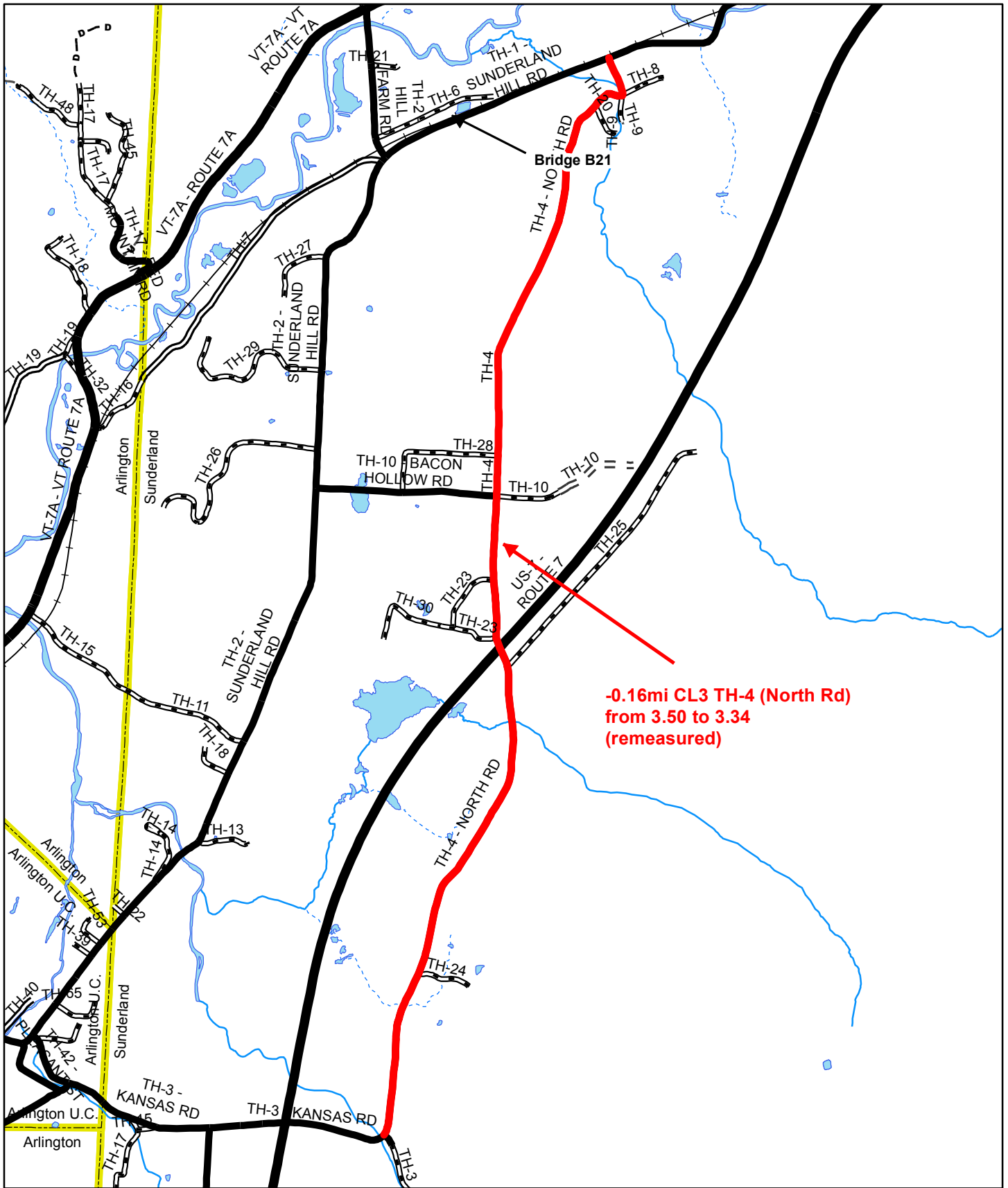




Mileage Certificate Change 2018
READSBORO
 (CTUA: 0209-0)

Mapping Section
 Division of Policy, Planning, and Intermodal Development
 Vermont Agency of Transportation - November 2017

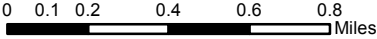


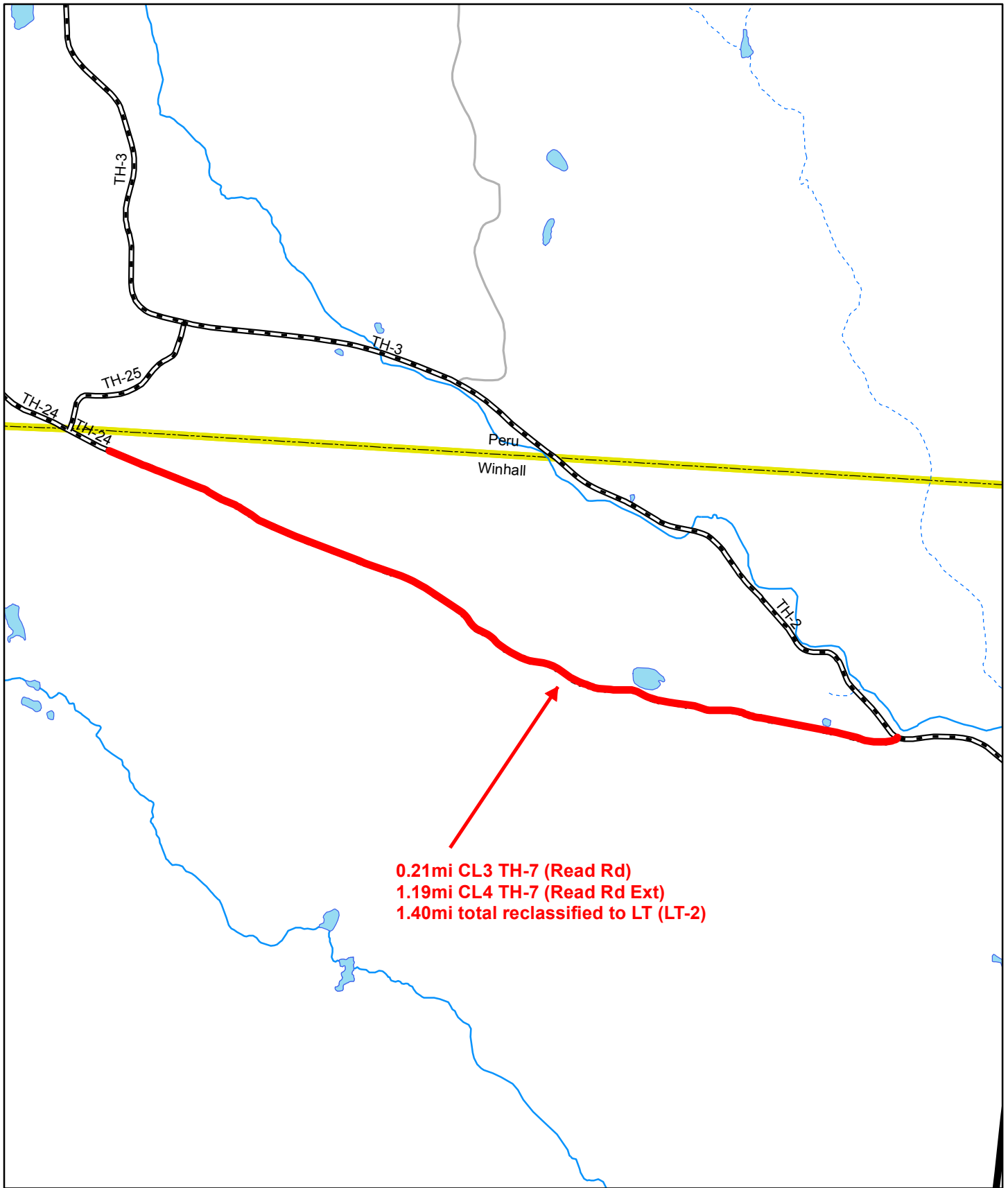


**-0.16mi CL3 TH-4 (North Rd)
from 3.50 to 3.34
(remeasured)**

**Mileage Certificate Change 2018
SUNDERLAND
(CTUA: 0215-0)**

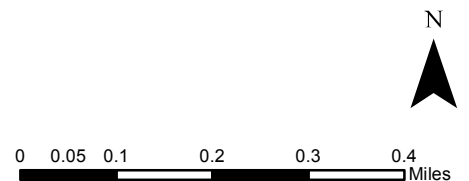
Mapping Section
Division of Policy, Planning, and Intermodal Development
Vermont Agency of Transportation - November 2017

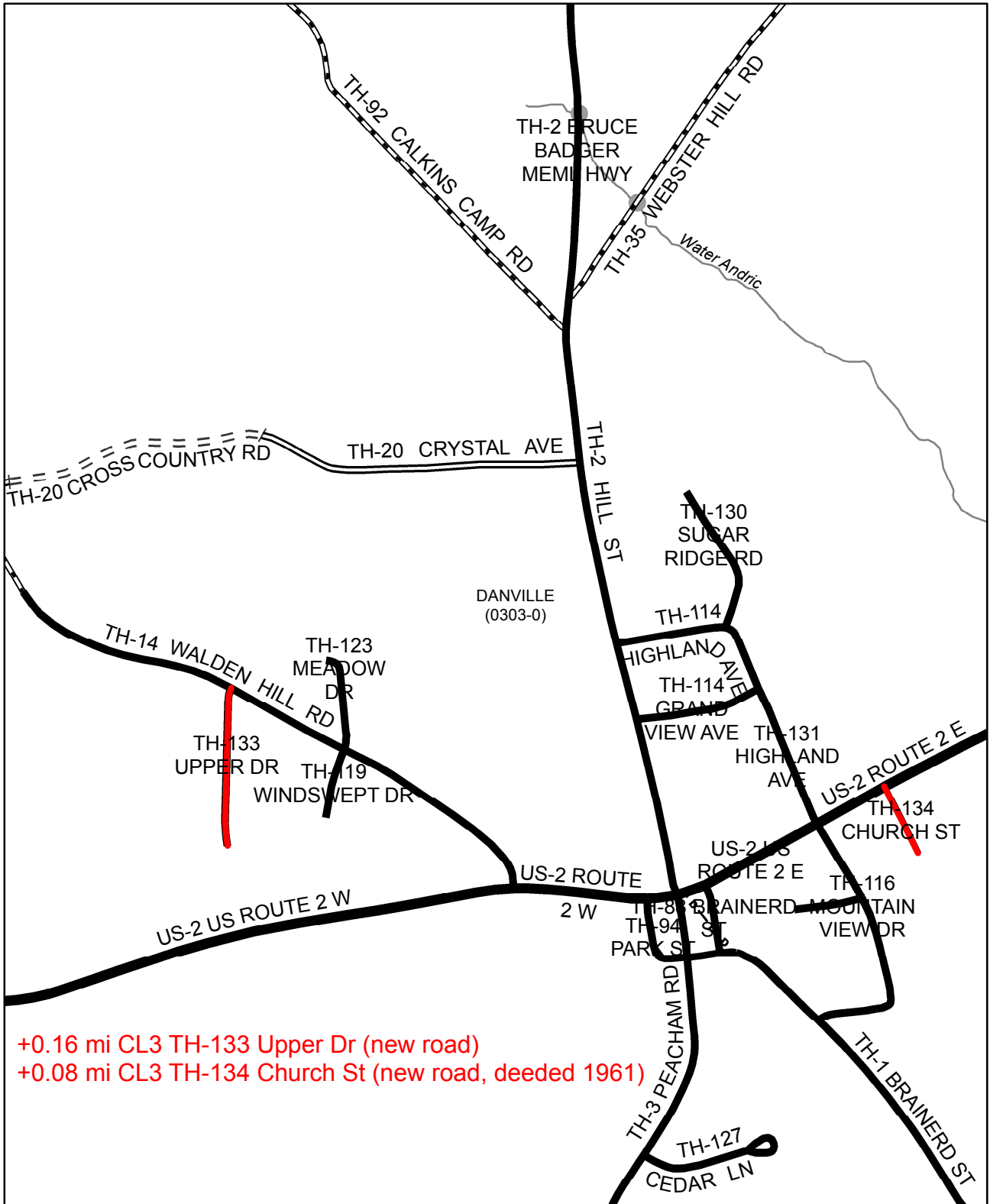




Mileage Certificate Change 2018
WINHALL
(CTUA: 0216-0)

Mapping Section
Division of Policy, Planning, and Intermodal Development
Vermont Agency of Transportation - November 2017

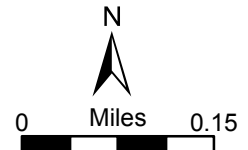


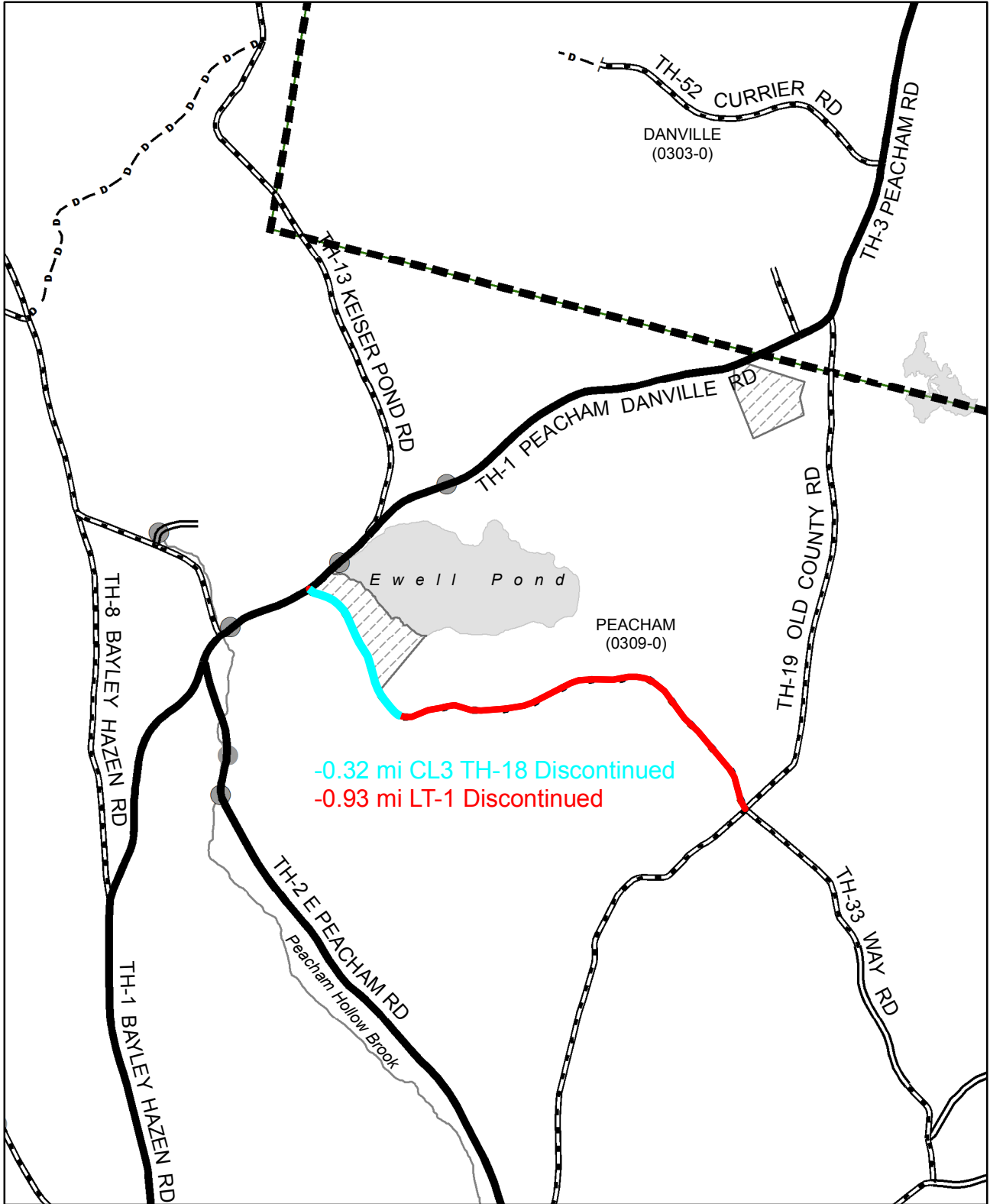


+0.16 mi CL3 TH-133 Upper Dr (new road)
 +0.08 mi CL3 TH-134 Church St (new road, deeded 1961)

**Mileage Certificate Changes 2018
 DANVILLE (0303-0)**

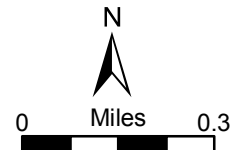
Mapping Section
 Division of Policy and Planning
 Vermont Agency of Transportation -- April 3, 2018

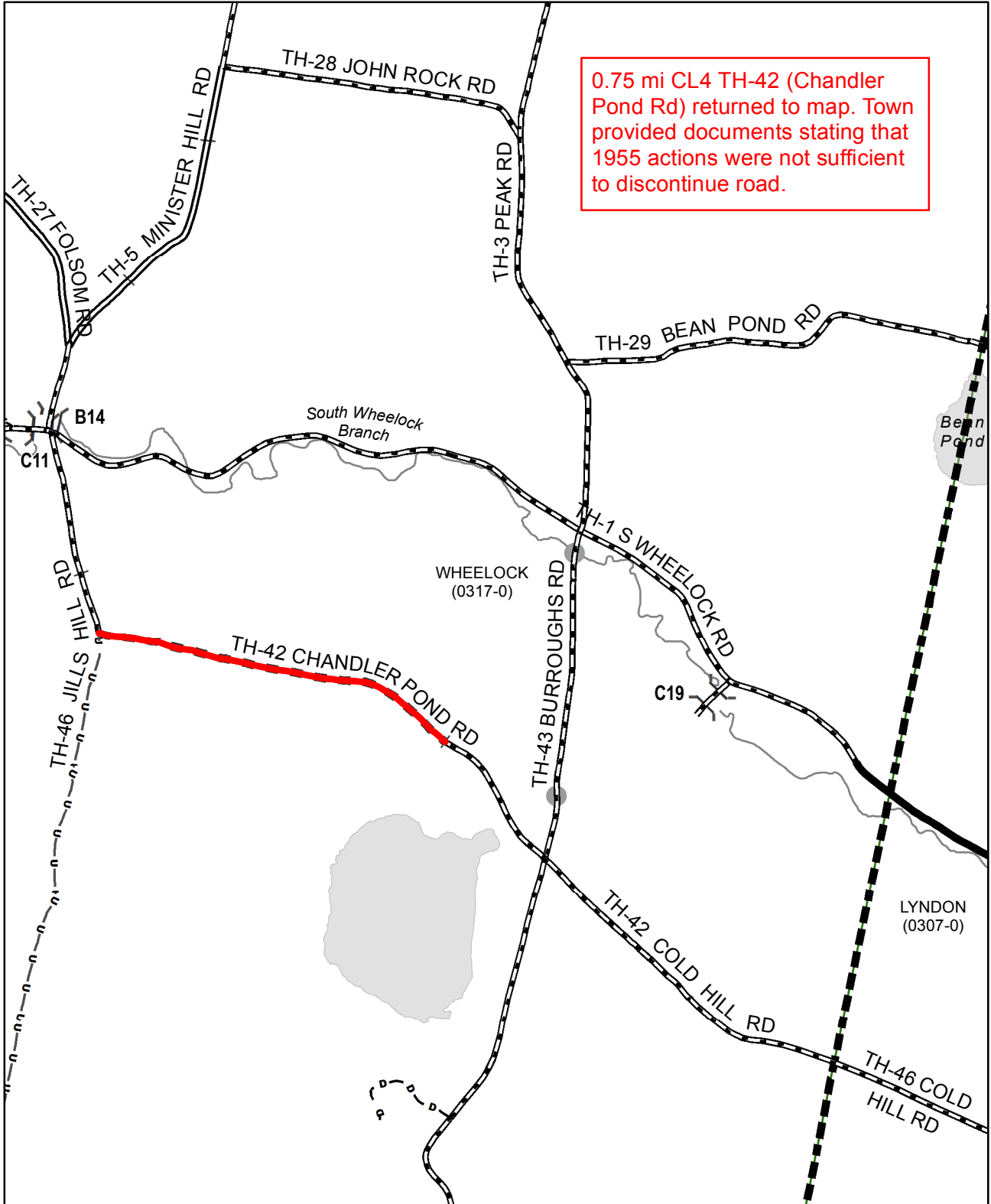




**Mileage Certificate Changes 2018
PEACHAM (0309-0)**

Mapping Section
 Division of Policy and Planning
 Vermont Agency of Transportation -- April 3, 2018

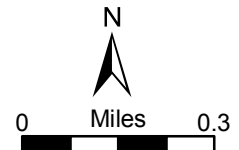


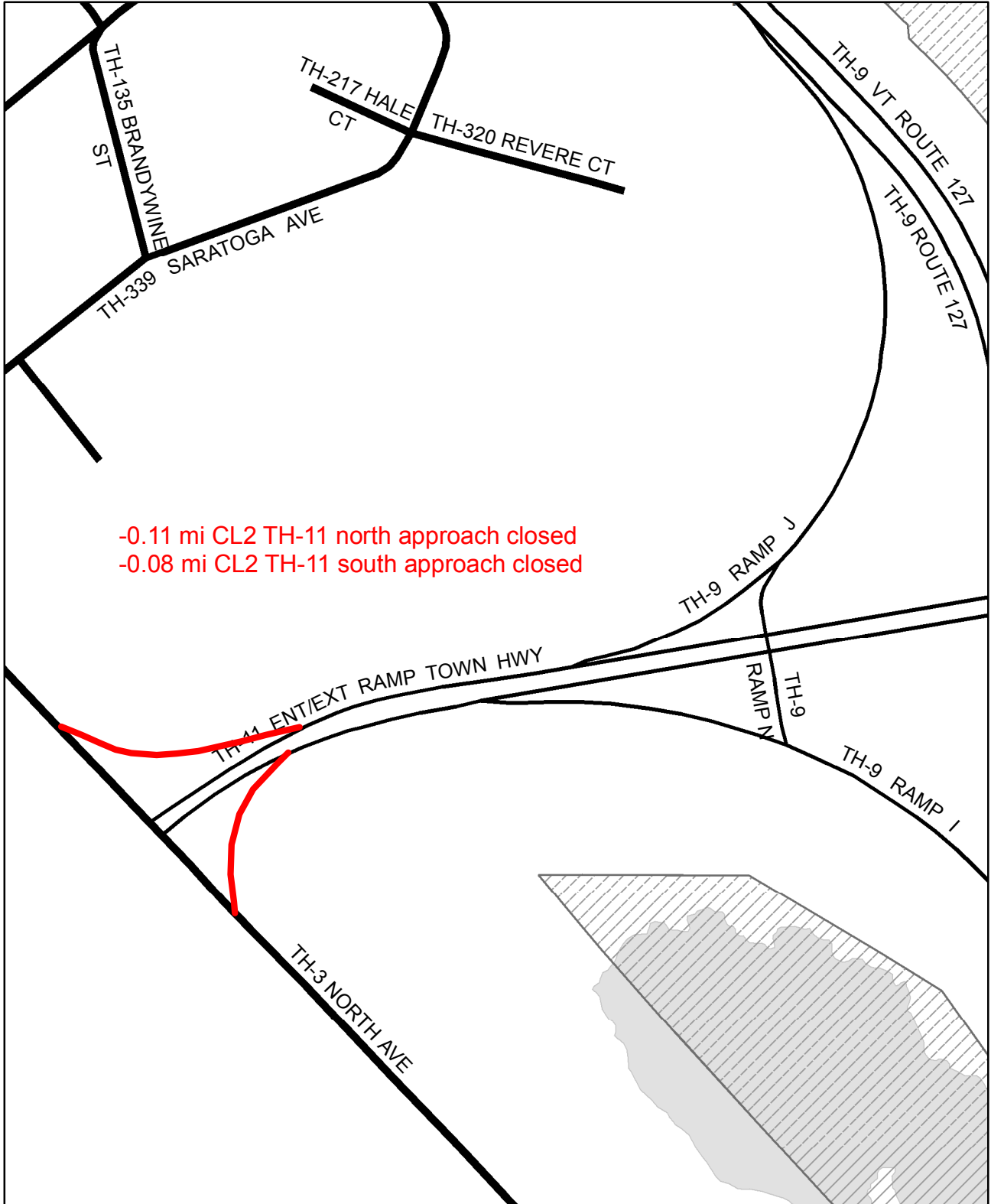


0.75 mi CL4 TH-42 (Chandler Pond Rd) returned to map. Town provided documents stating that 1955 actions were not sufficient to discontinue road.

Mileage Certificate Changes 2018
WHEELOCK
 (0317-0)

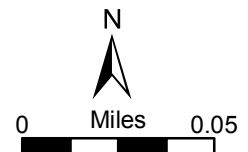
Mapping Section
 Division of Policy and Planning
 Vermont Agency of Transportation -- April 3, 2018

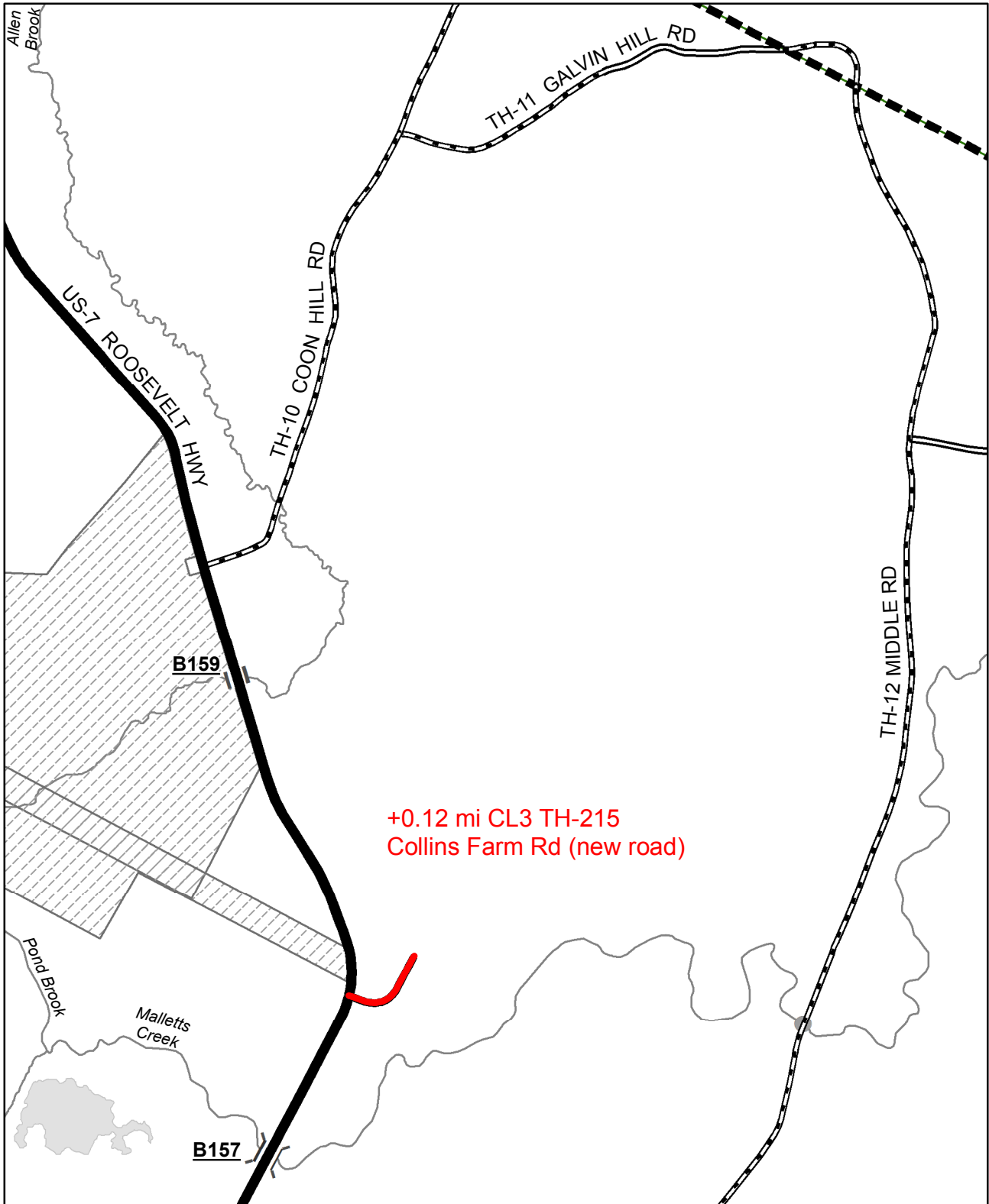




Mileage Certificate Changes 2018
BURLINGTON
 (0403-0)

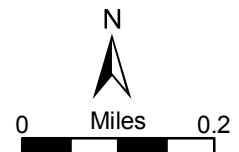
Mapping Section
 Division of Policy and Planning
 Vermont Agency of Transportation -- April 20, 2018

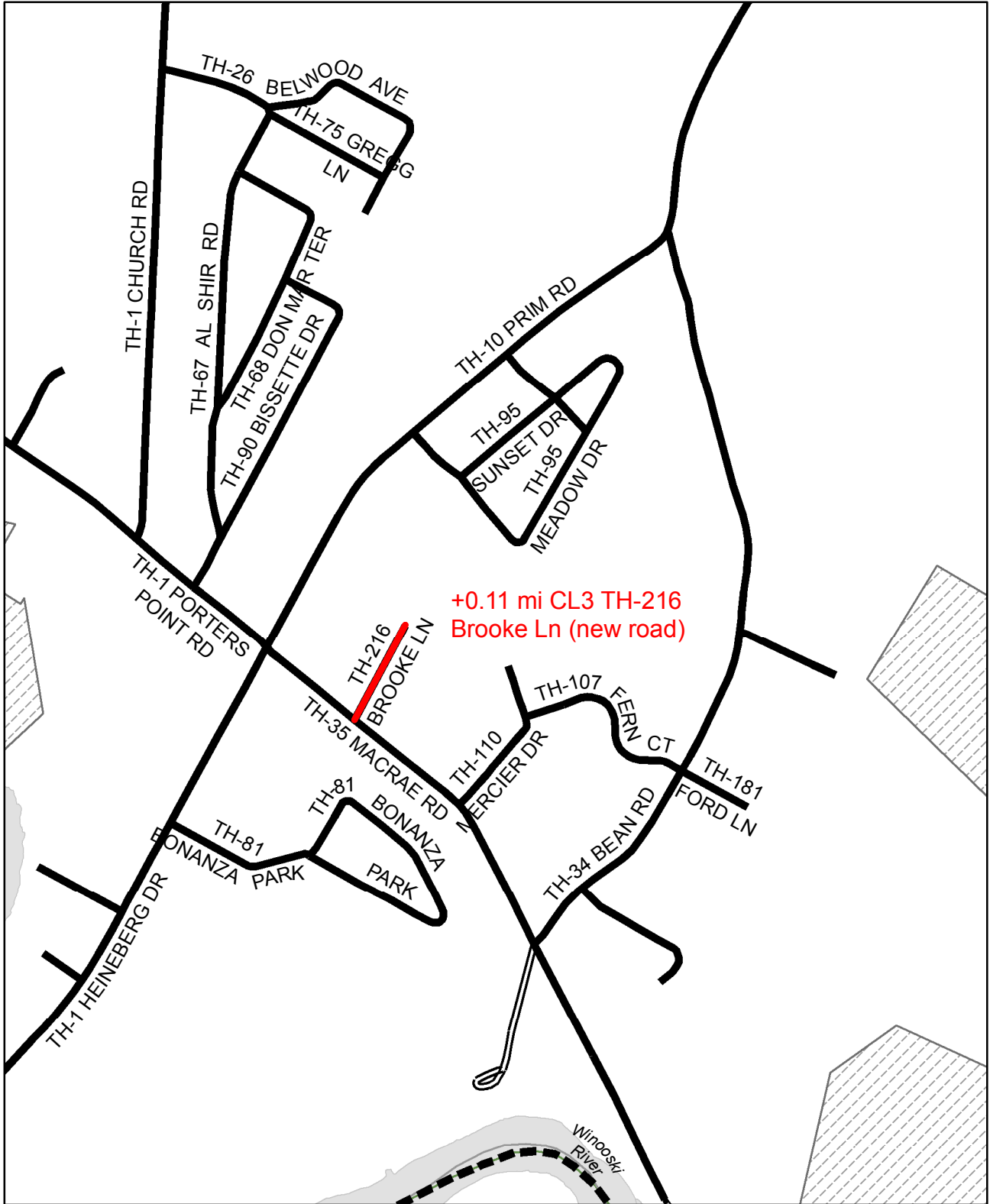




Mileage Certificate Changes 2018
COLCHESTER
 (0405-0)

Mapping Section
 Division of Policy and Planning
 Vermont Agency of Transportation -- April 3, 2018

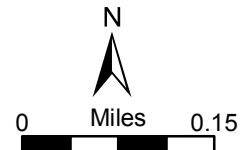


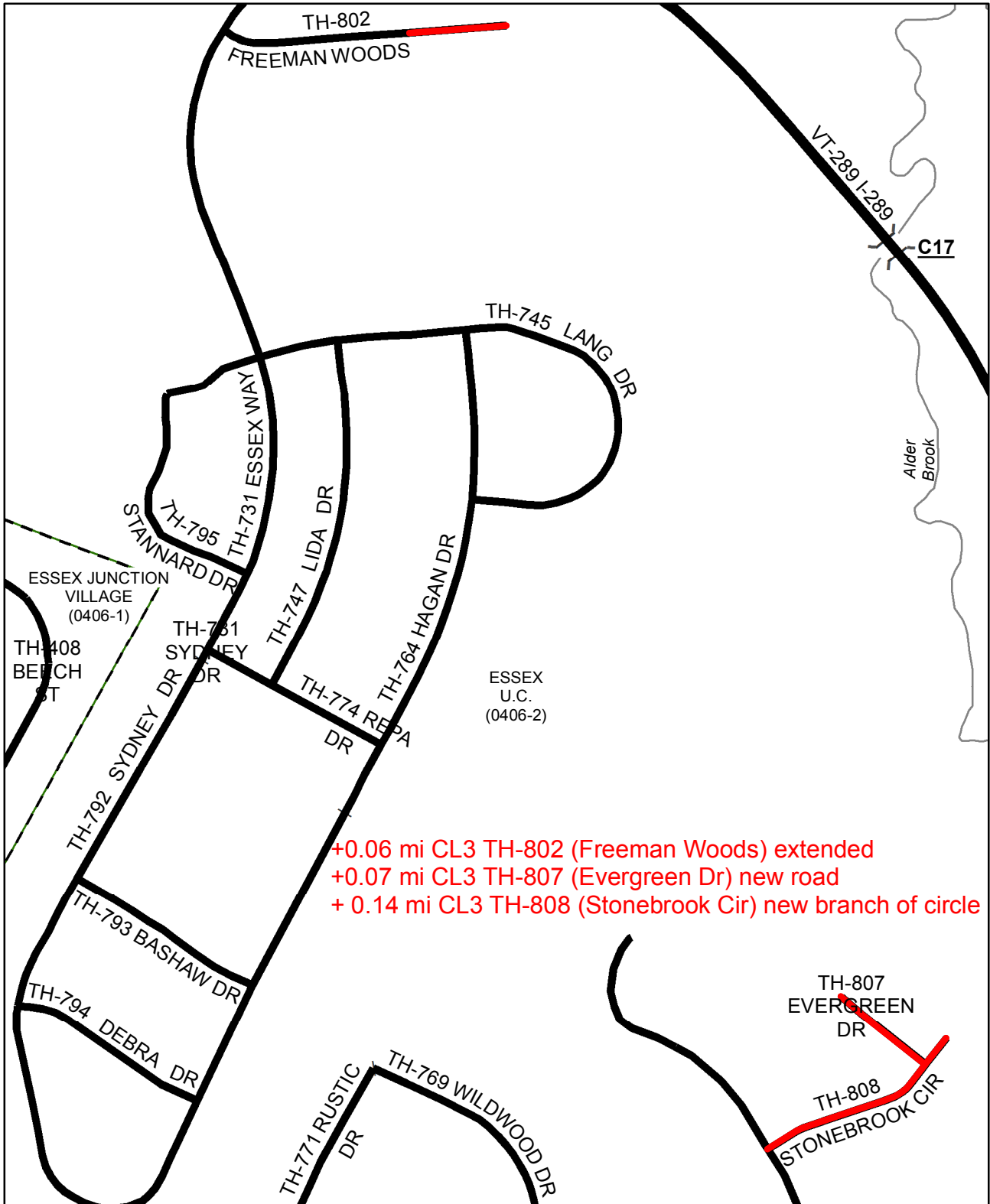


+0.11 mi CL3 TH-216
Brooke Ln (new road)

Mileage Certificate Changes 2018
COLCHESTER
(0405-0)

Mapping Section
Division of Policy and Planning
Vermont Agency of Transportation -- April 3, 2018

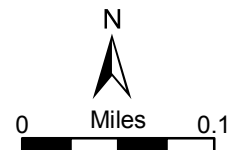


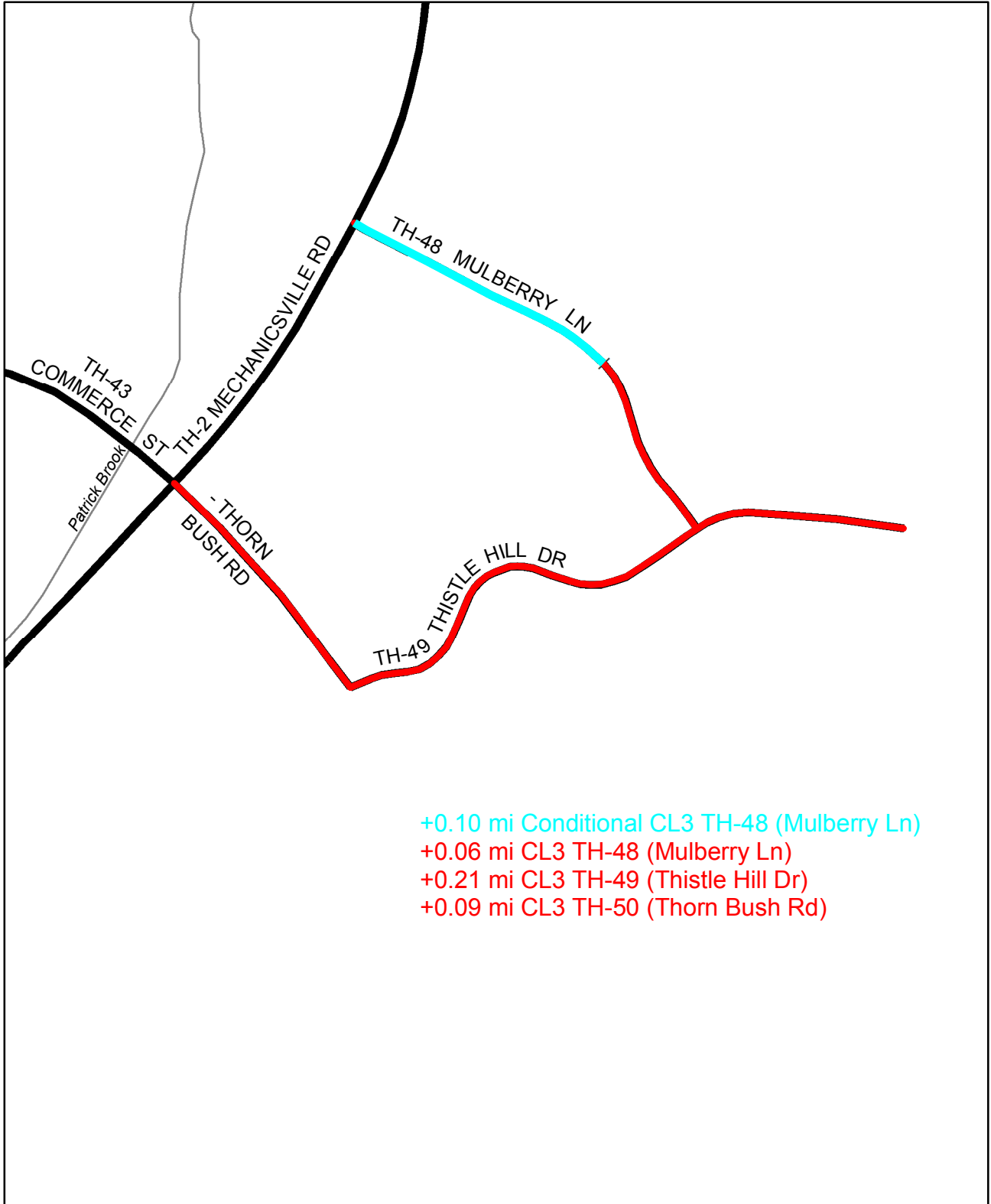


+0.06 mi CL3 TH-802 (Freeman Woods) extended
 +0.07 mi CL3 TH-807 (Evergreen Dr) new road
 + 0.14 mi CL3 TH-808 (Stonebrook Cir) new branch of circle

Mileage Certificate Changes 2018
ESSEX (ESSEX CENTER U.C.)
 (0406-2)

Mapping Section
 Division of Policy and Planning
 Vermont Agency of Transportation -- April 4, 2018

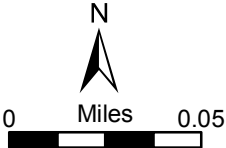


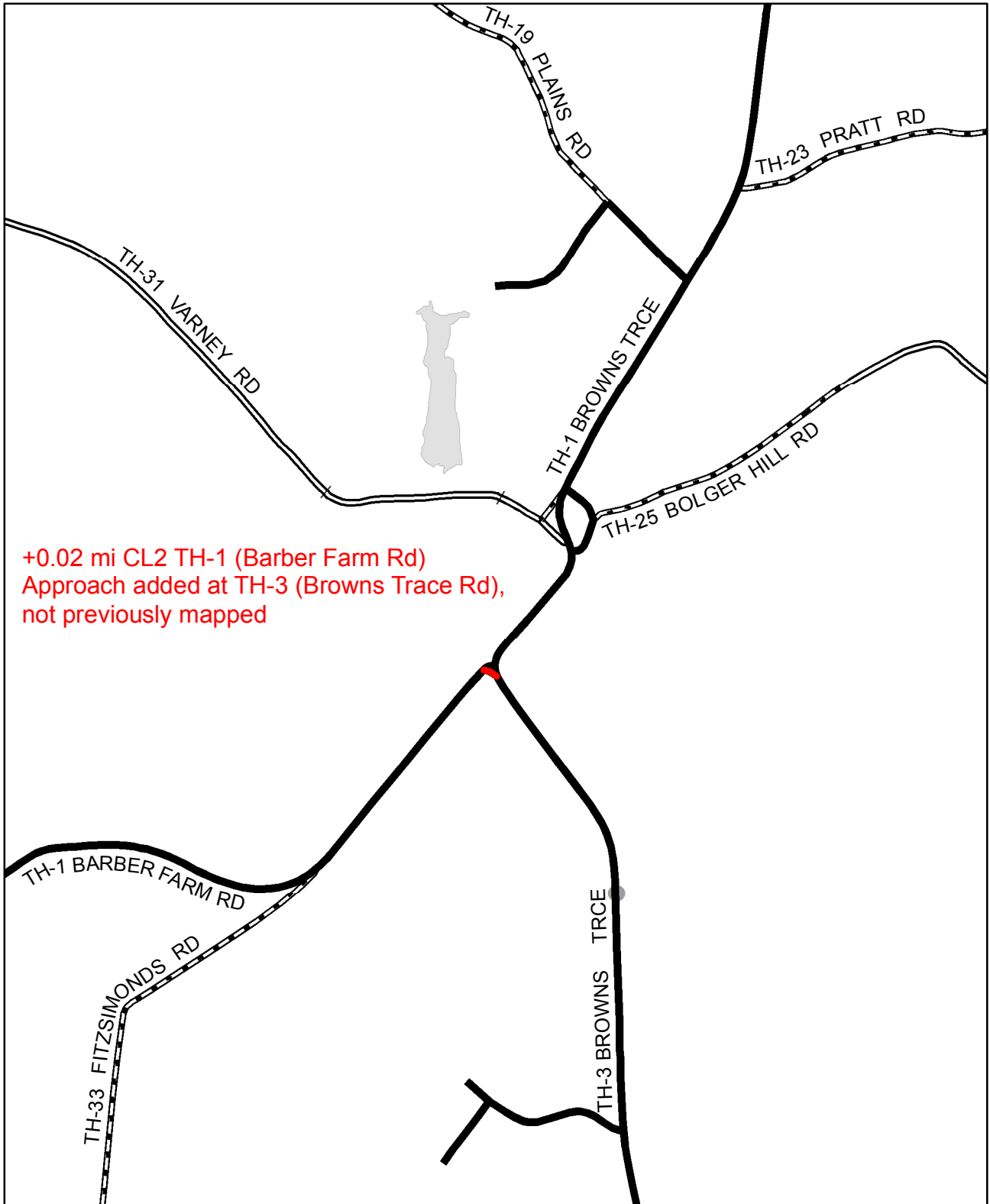


- +0.10 mi Conditional CL3 TH-48 (Mulberry Ln)
- +0.06 mi CL3 TH-48 (Mulberry Ln)
- +0.21 mi CL3 TH-49 (Thistle Hill Dr)
- +0.09 mi CL3 TH-50 (Thorn Bush Rd)

Mileage Certificate Changes 2018
HINESBURG
 (0407-0)

Mapping Section
 Division of Policy and Planning
 Vermont Agency of Transportation -- April 4, 2018



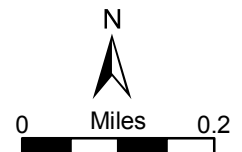


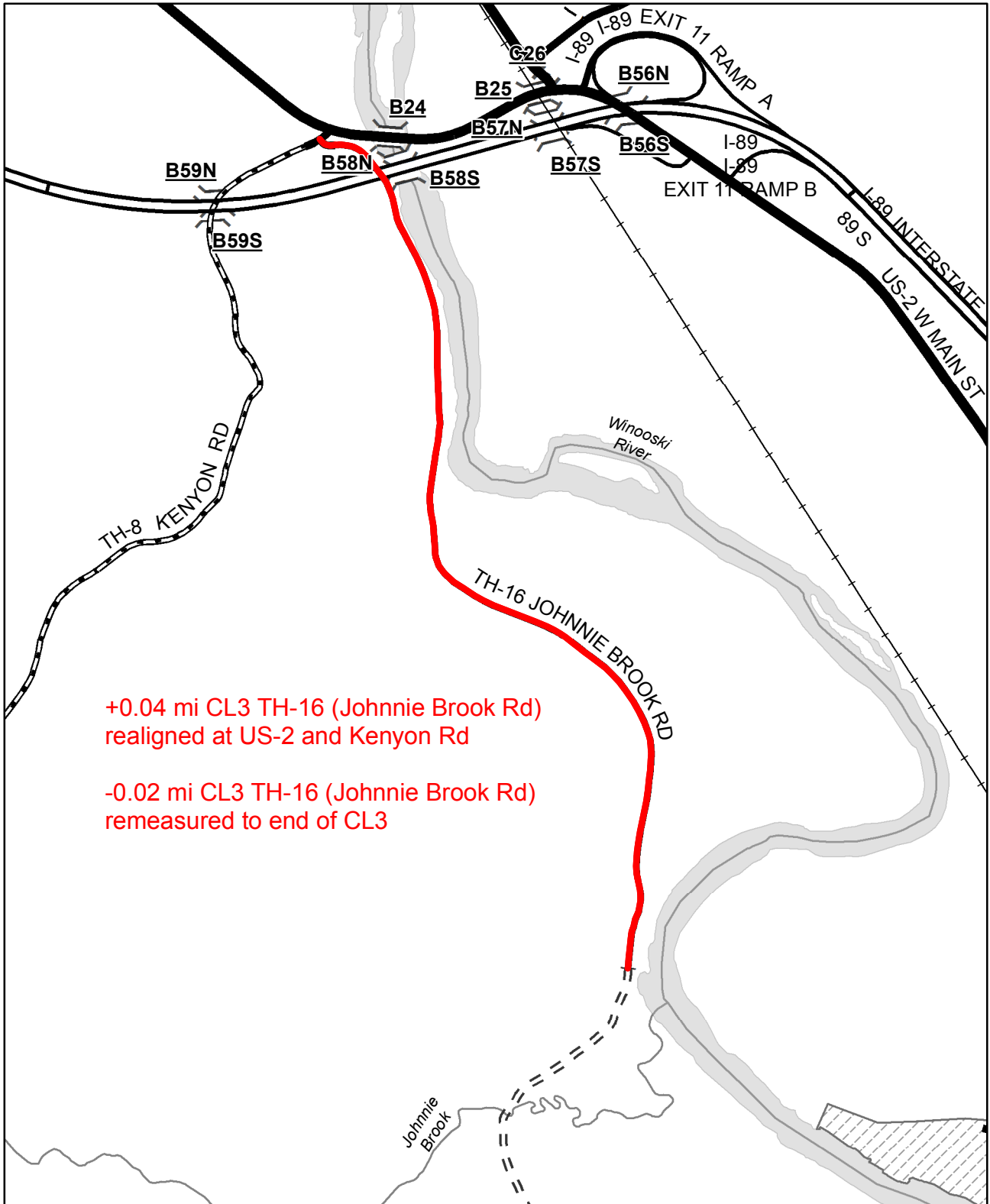
Mileage Certificate Changes 2018

JERICHO

(0409-0)

Mapping Section
 Division of Policy and Planning
 Vermont Agency of Transportation -- April 20, 2018





+0.04 mi CL3 TH-16 (Johnnie Brook Rd)
realigned at US-2 and Kenyon Rd

-0.02 mi CL3 TH-16 (Johnnie Brook Rd)
remeasured to end of CL3

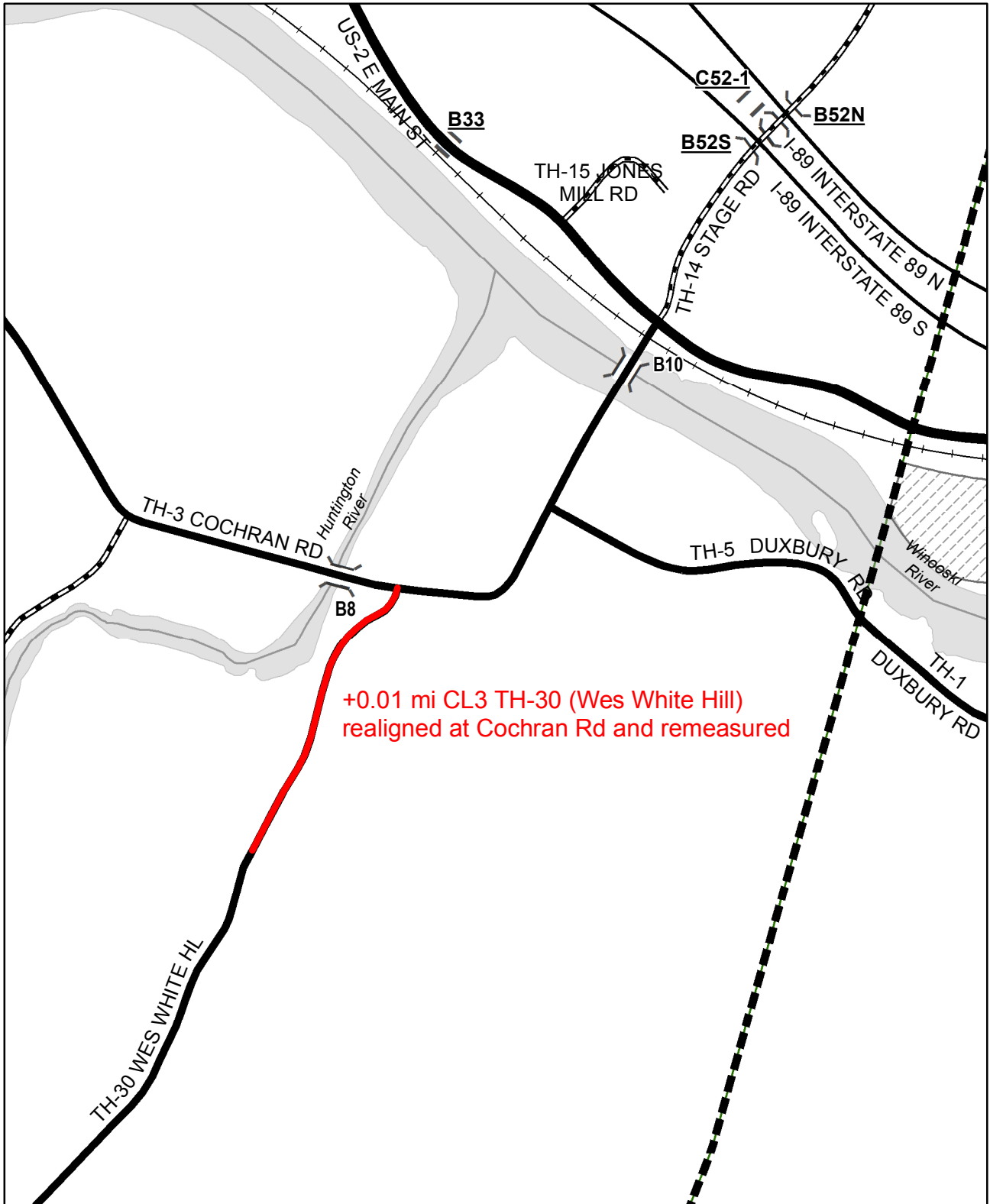
Mileage Certificate Changes 2018

RICHMOND

(0411-0)

Mapping Section
Division of Policy and Planning
Vermont Agency of Transportation -- April 4, 2018



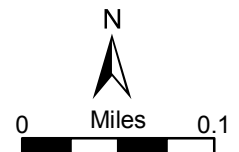


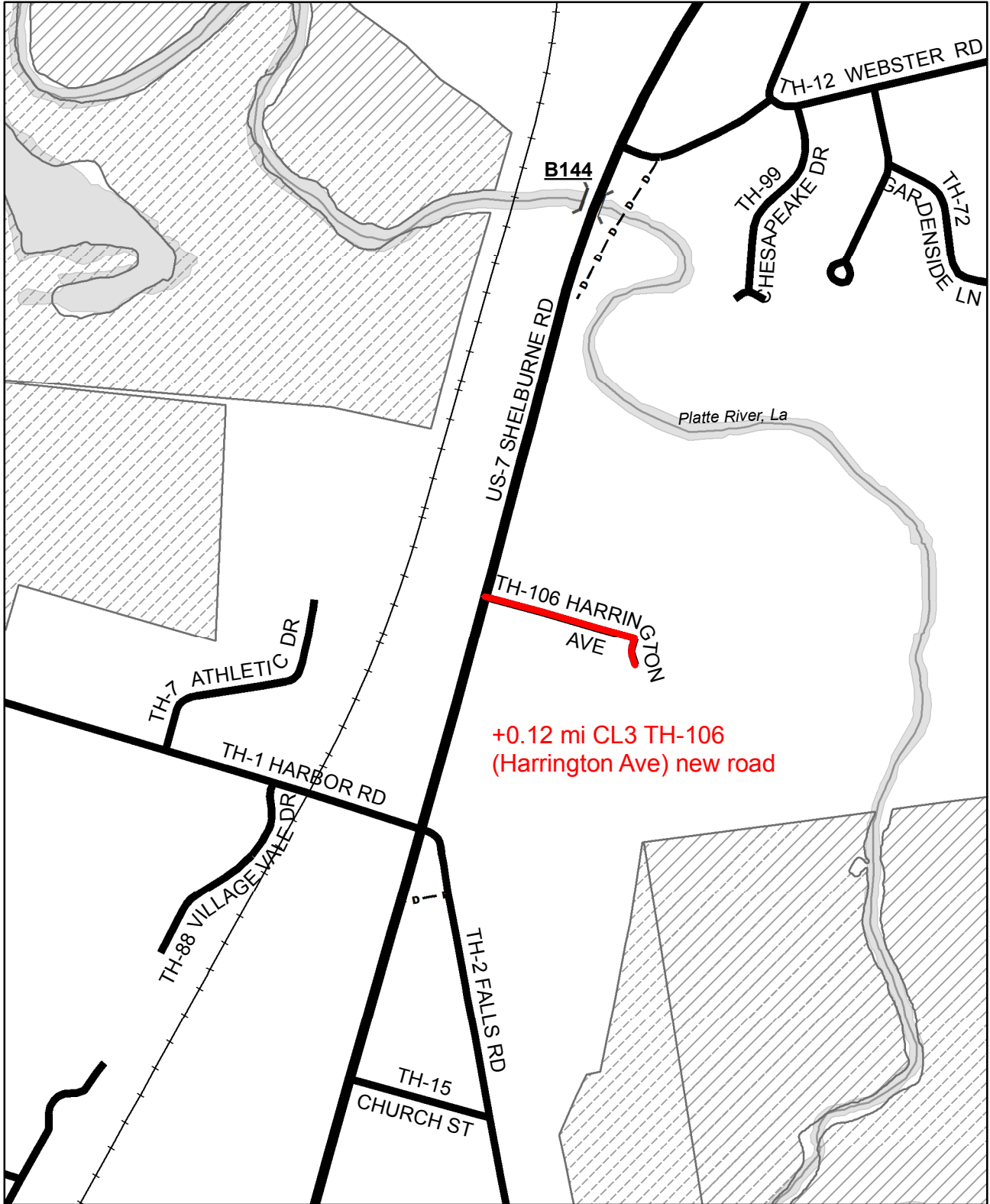
Mileage Certificate Changes 2018

RICHMOND

(0411-0)

Mapping Section
 Division of Policy and Planning
 Vermont Agency of Transportation -- April 4, 2018



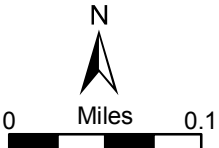


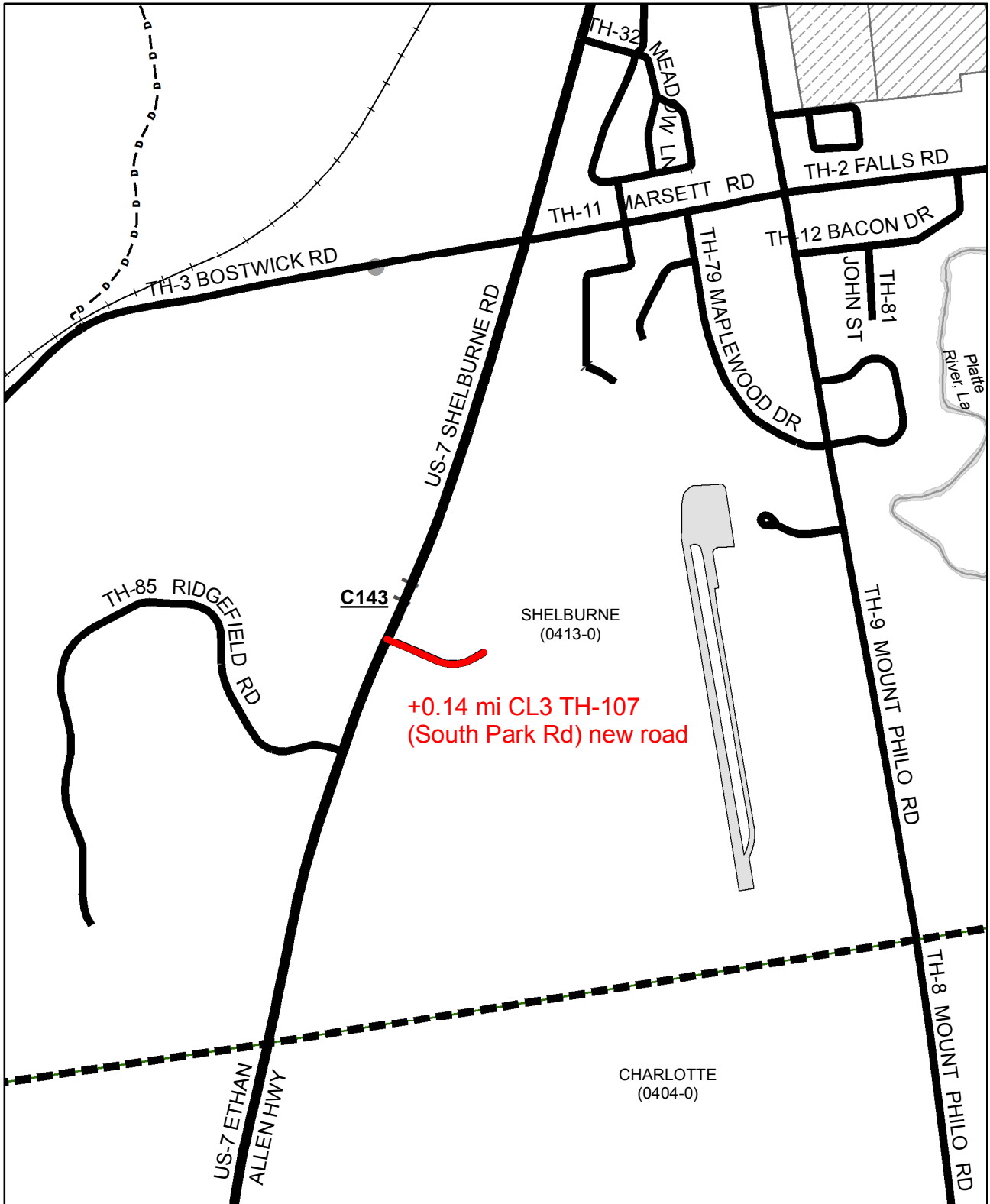
**+0.12 mi CL3 TH-106
(Harrington Ave) new road**

**Mileage Certificate Changes 2018
SHELburne**

(0413-0)

Mapping Section
Division of Policy and Planning
Vermont Agency of Transportation -- April 4, 2018



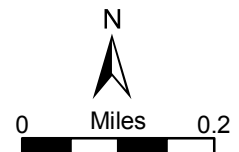


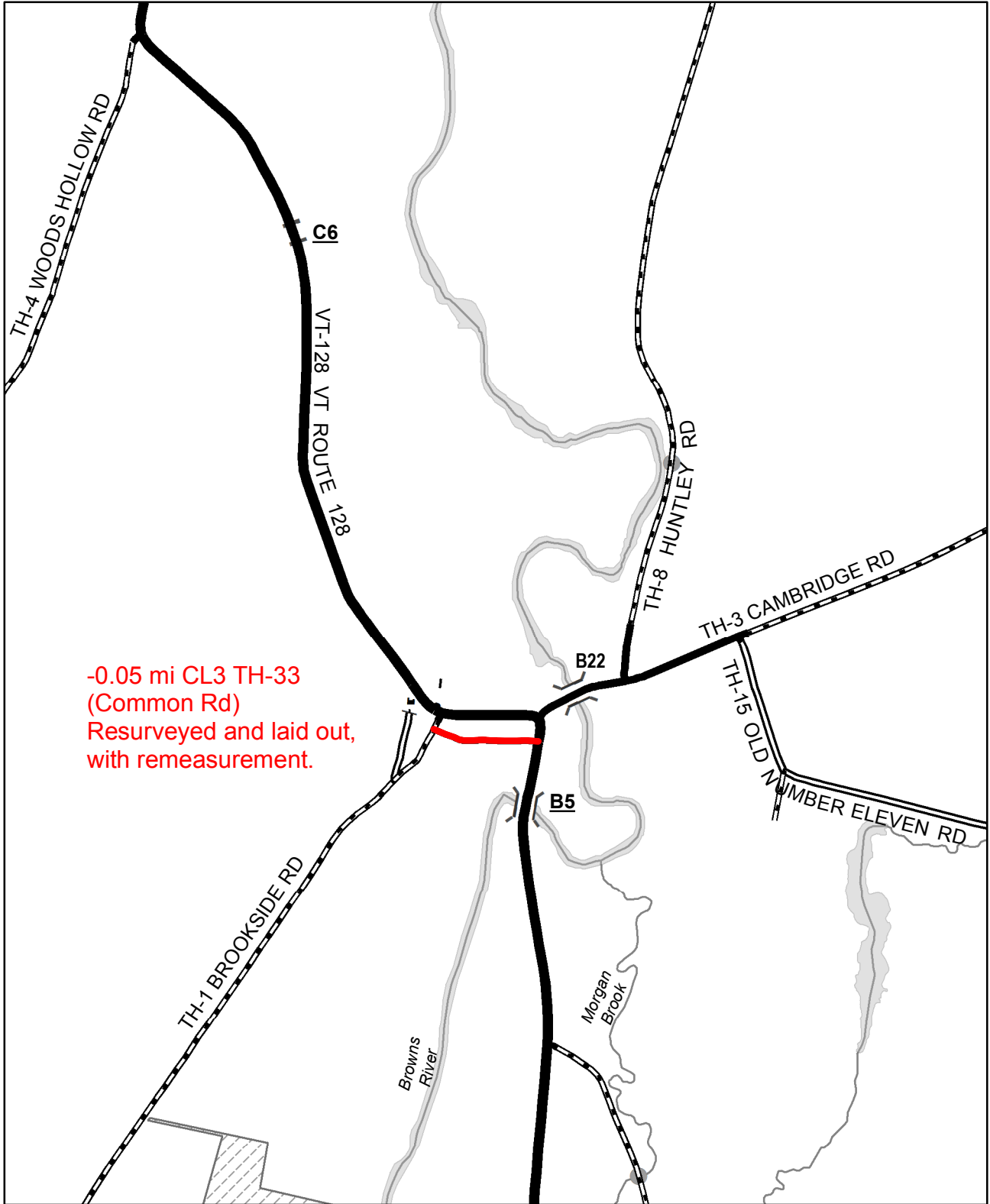
Mileage Certificate Changes 2018

SHELBURNE

(0413-0)

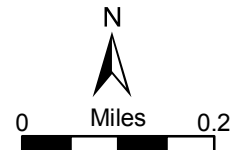
Mapping Section
 Division of Policy and Planning
 Vermont Agency of Transportation -- April 19, 2018

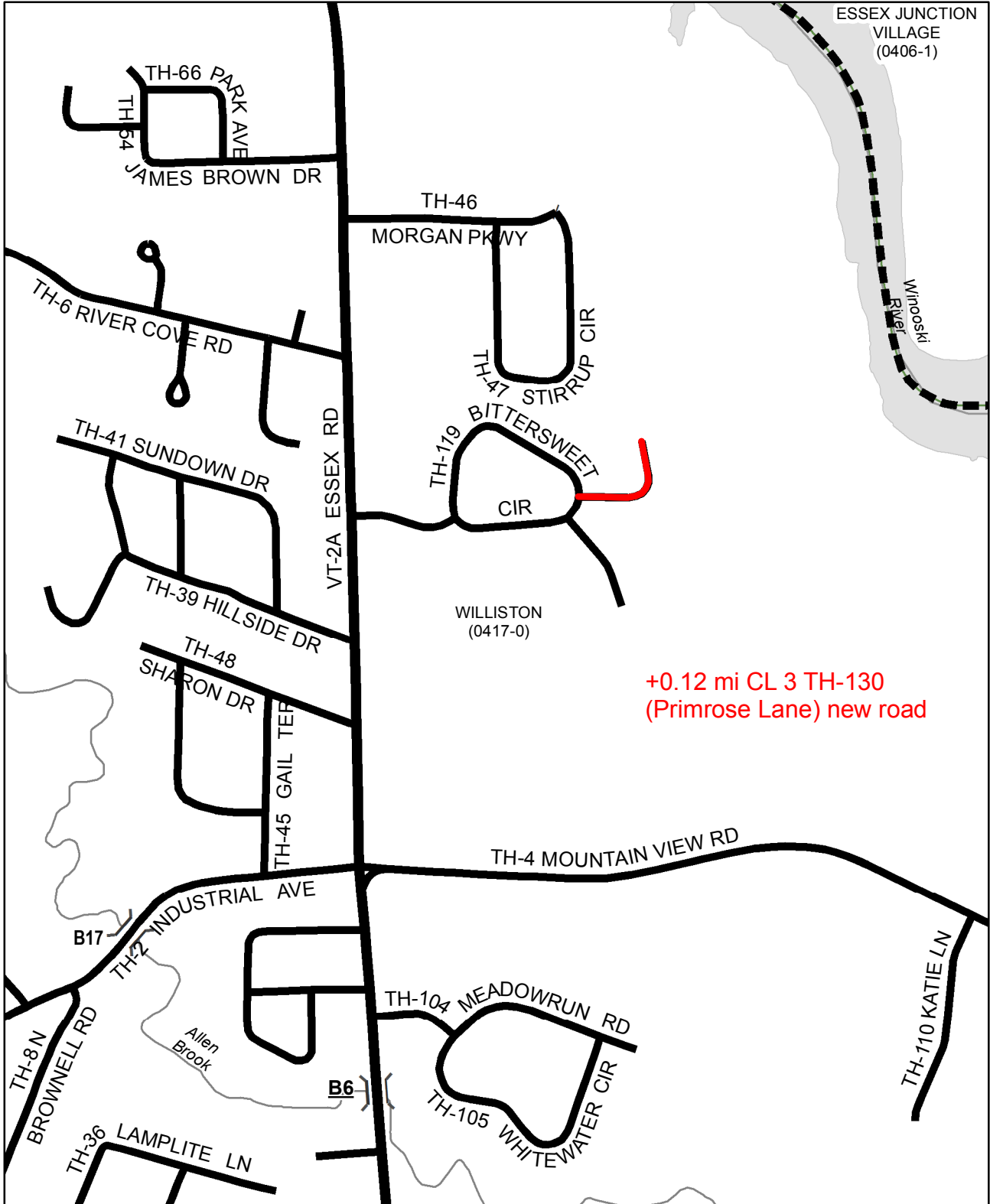




Mileage Certificate Changes 2018
WESTFORD
 (0416-0)

Mapping Section
 Division of Policy and Planning
 Vermont Agency of Transportation -- April 10, 2018

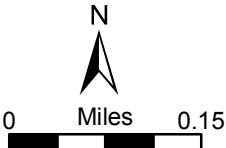


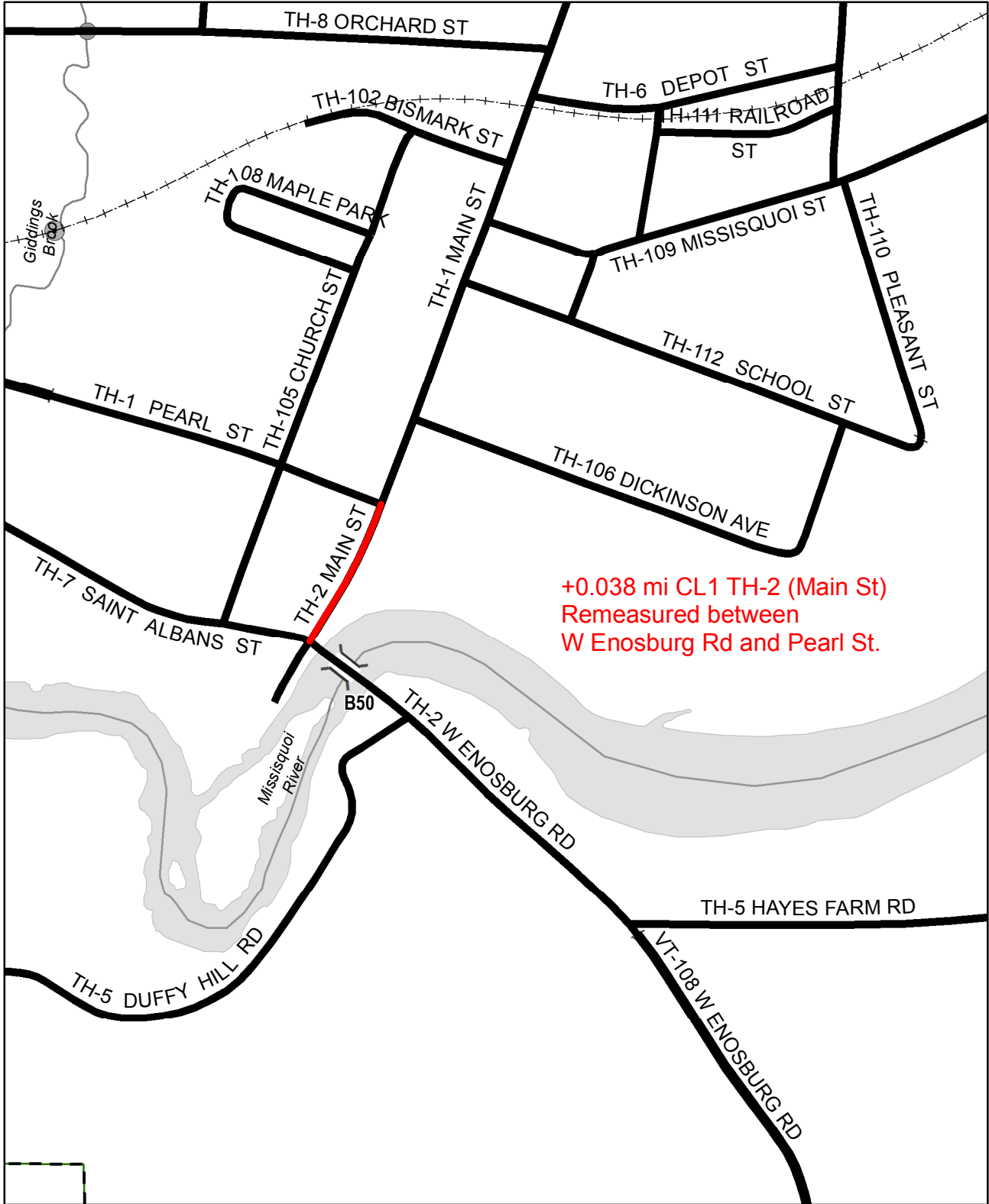


+0.12 mi CL 3 TH-130
(Primrose Lane) new road

Mileage Certificate Changes 2018
WILLISTON
(0417-0)

Mapping Section
Division of Policy and Planning
Vermont Agency of Transportation -- April 10, 2018

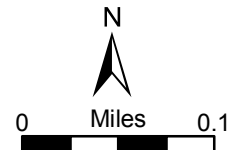


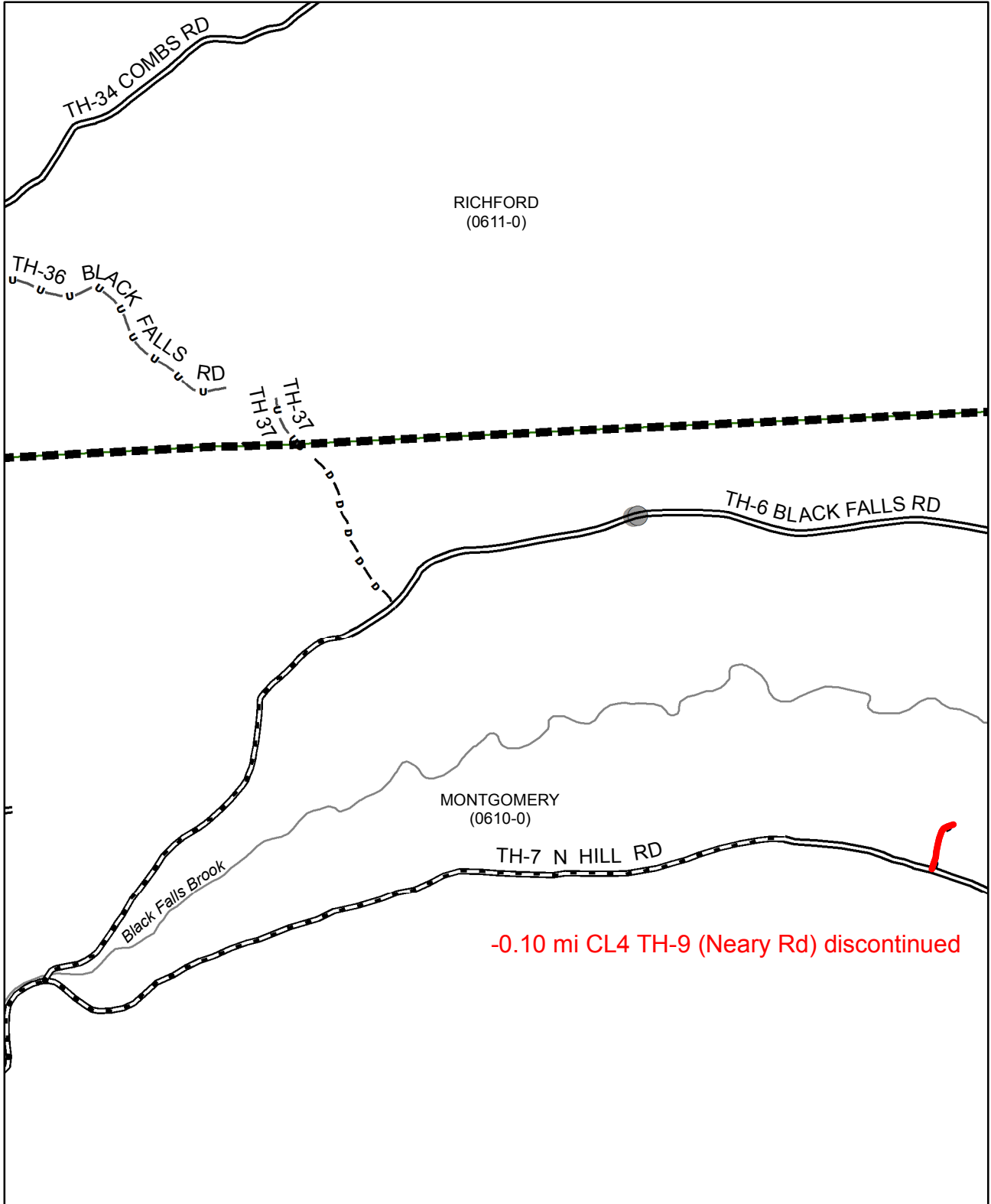


**Mileage Certificate Changes 2018
ENOSBURG FALLS VILLAGE**

(0603-1)

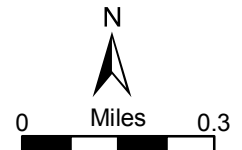
Mapping Section
Division of Policy and Planning
Vermont Agency of Transportation -- April 10, 2018

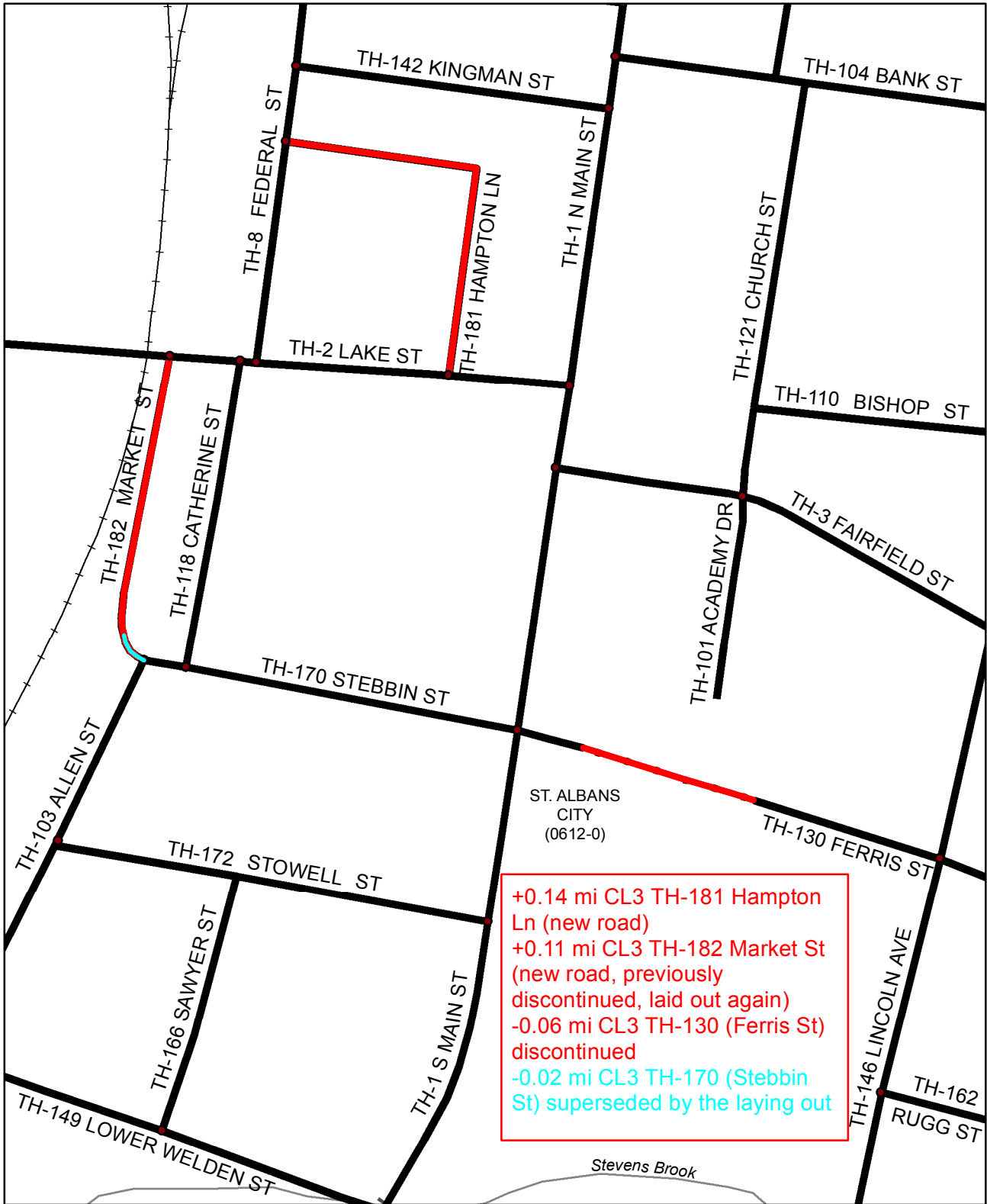




Mileage Certificate Changes 2018
MONTGOMERY
 (0610-0)

Mapping Section
 Division of Policy and Planning
 Vermont Agency of Transportation -- April 10, 2018

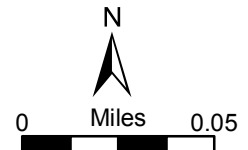


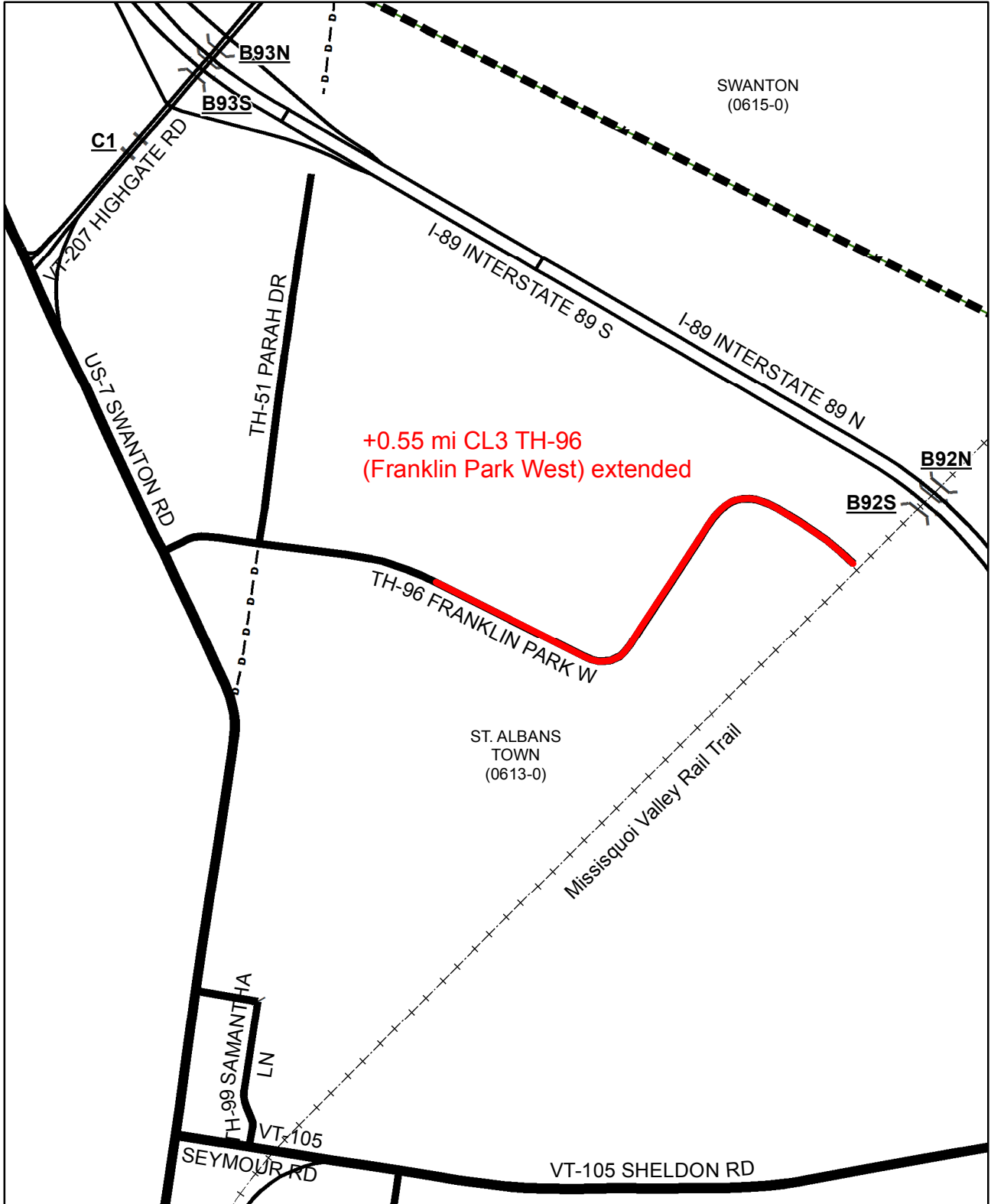


Mileage Certificate Changes 2018
ST. ALBANS CITY

(0612-0)

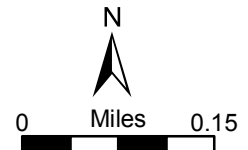
Mapping Section
 Division of Policy and Planning
 Vermont Agency of Transportation -- April 12, 2018

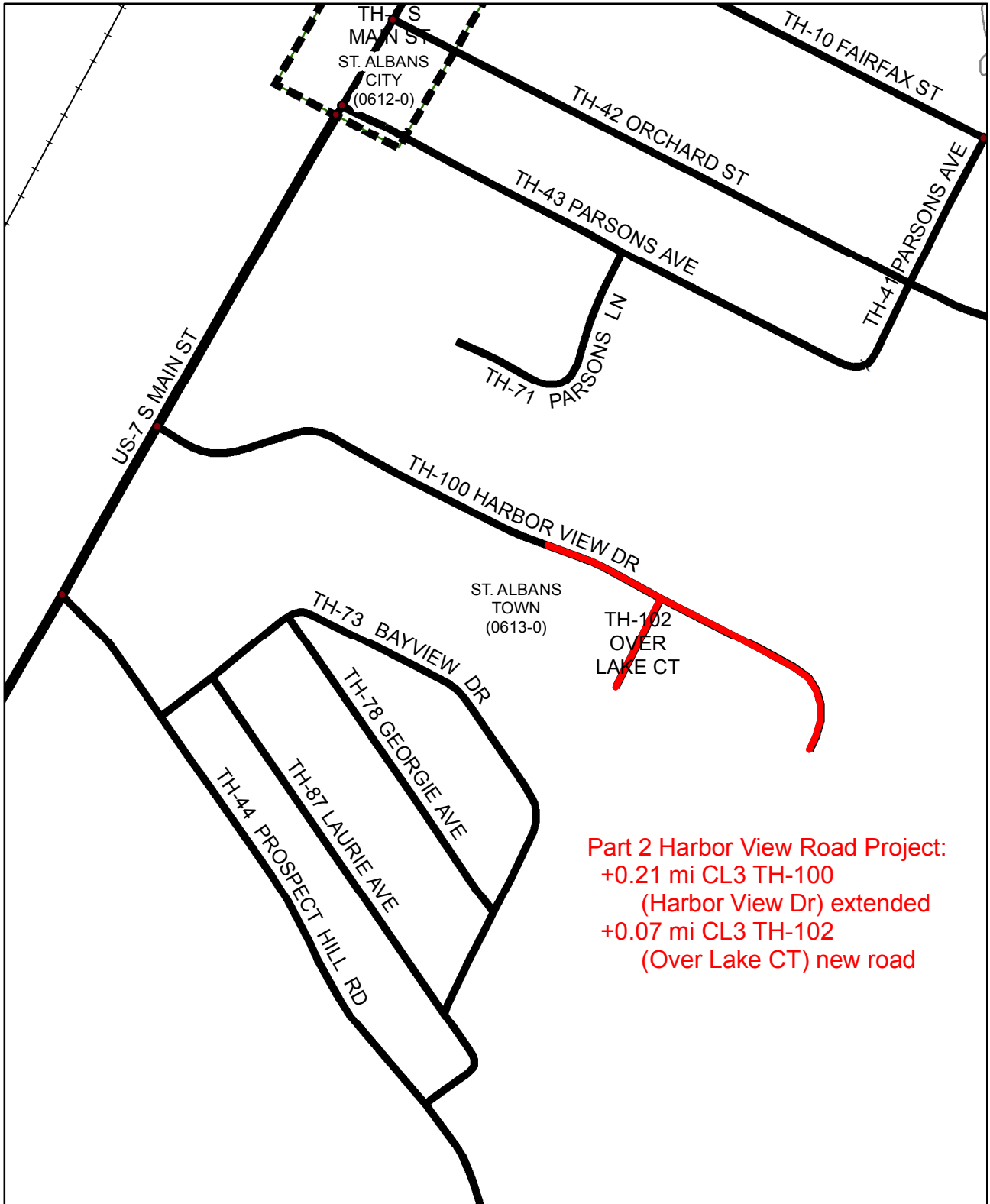




Mileage Certificate Changes 2018
ST. ALBANS TOWN
 (0613-0)

Mapping Section
 Division of Policy and Planning
 Vermont Agency of Transportation -- April 12, 2018

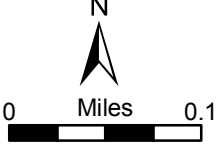


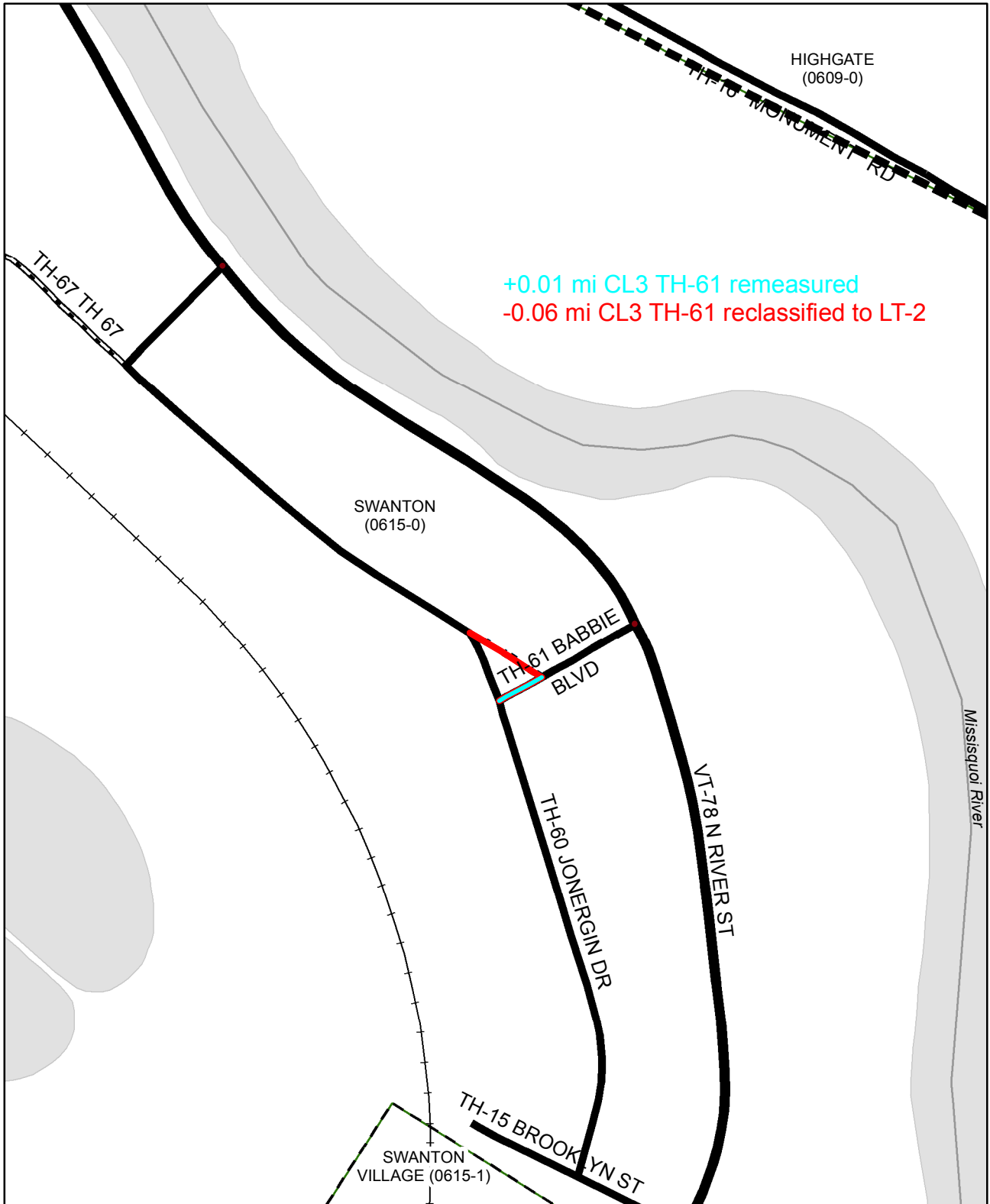


Part 2 Harbor View Road Project:
 +0.21 mi CL3 TH-100
 (Harbor View Dr) extended
 +0.07 mi CL3 TH-102
 (Over Lake CT) new road

Mileage Certificate Changes 2018
ST. ALBANS TOWN
 (0613-0)

Mapping Section
 Division of Policy and Planning
 Vermont Agency of Transportation -- April 12, 2018

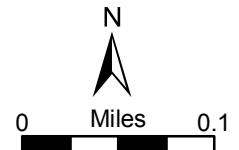


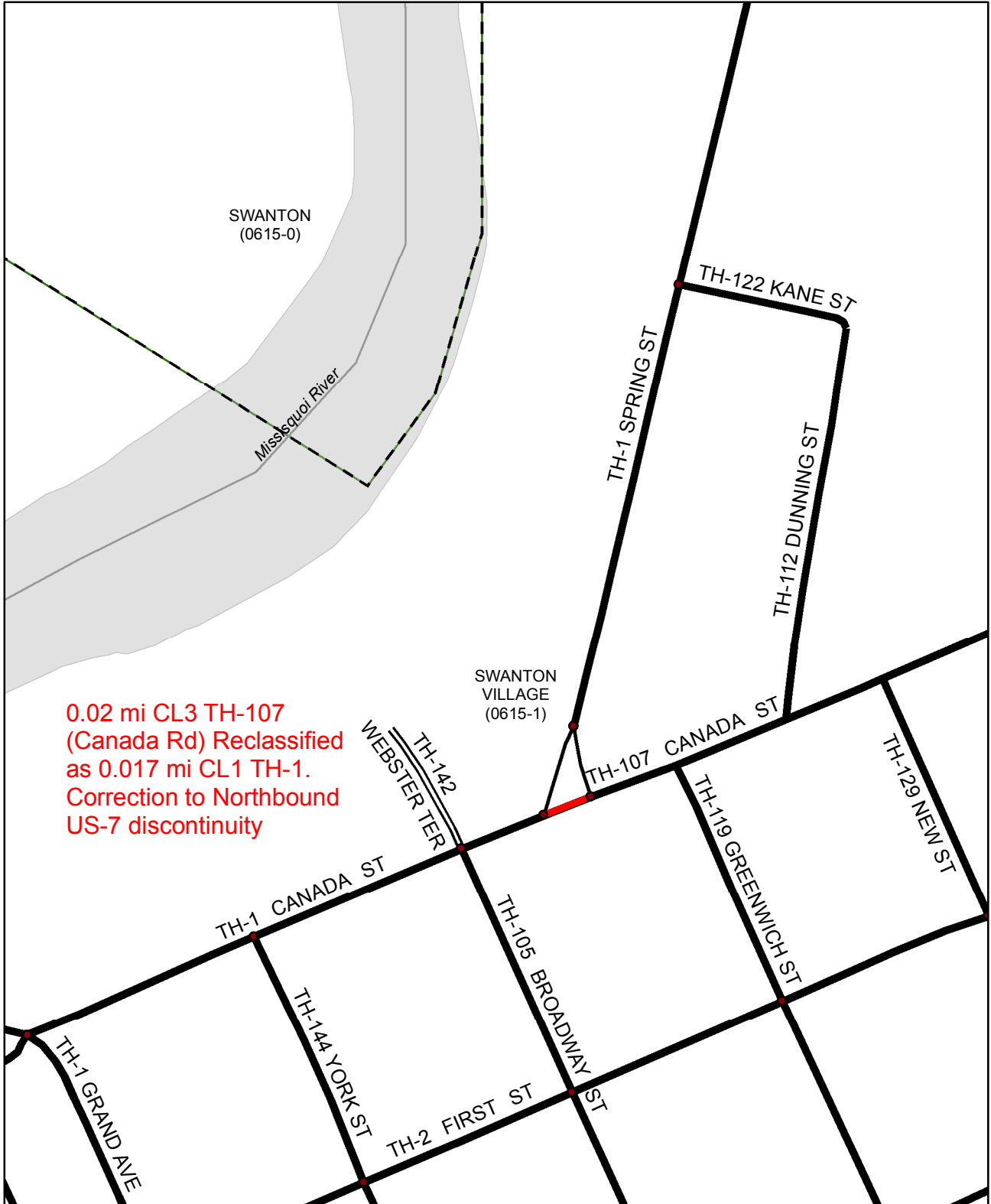


+0.01 mi CL3 TH-61 remeasured
 -0.06 mi CL3 TH-61 reclassified to LT-2

Mileage Certificate Changes 2018
SWANTON
 (0615-0)

Mapping Section
 Division of Policy and Planning
 Vermont Agency of Transportation -- April 13, 2018

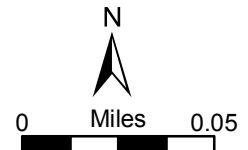


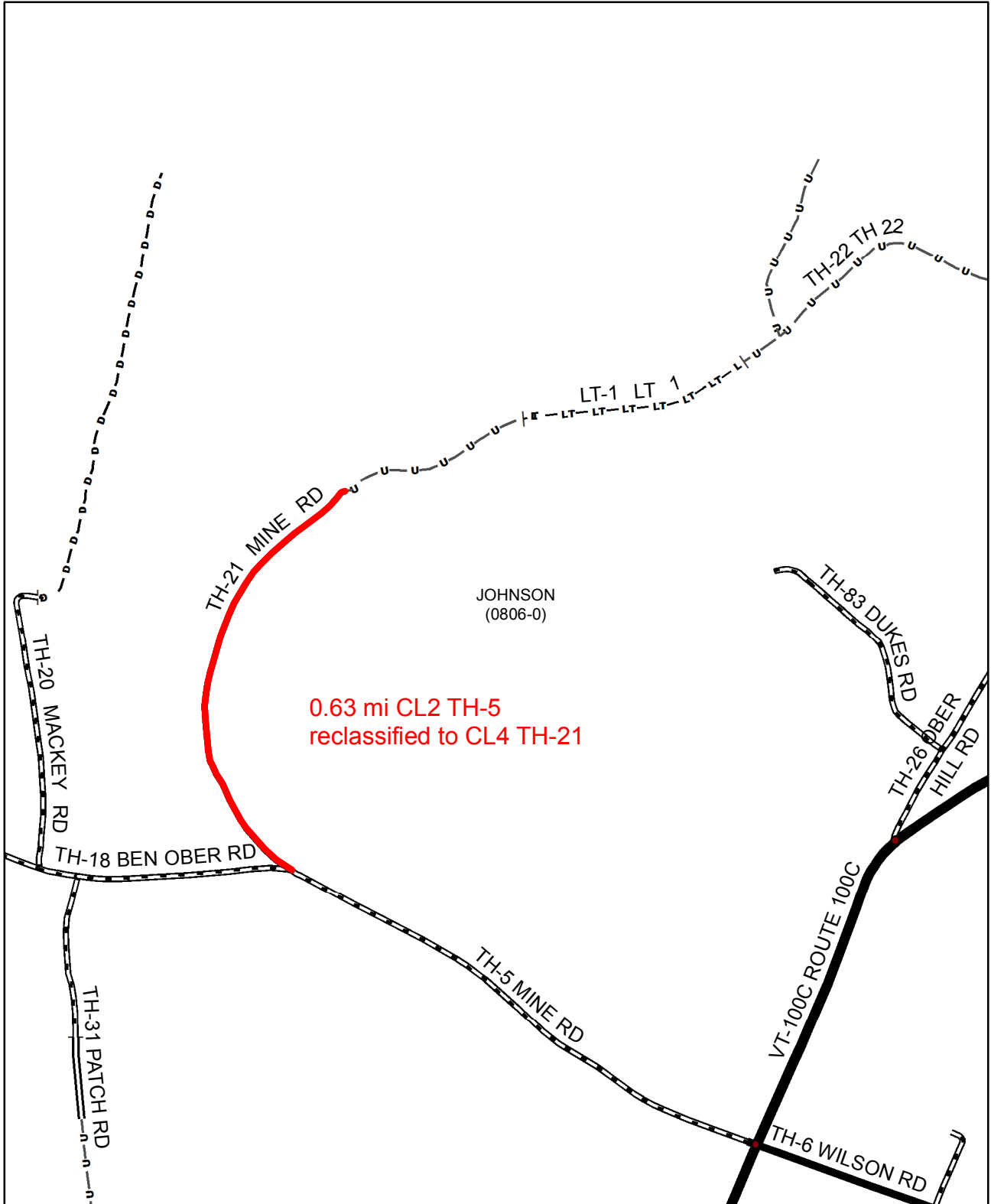


0.02 mi CL3 TH-107
 (Canada Rd) Reclassified
 as 0.017 mi CL1 TH-1.
 Correction to Northbound
 US-7 discontinuity

Mileage Certificate Changes 2018
SWANTON VILLAGE
 (0615-1)

Mapping Section
 Division of Policy and Planning
 Vermont Agency of Transportation -- April 13, 2018



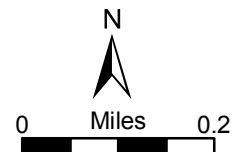


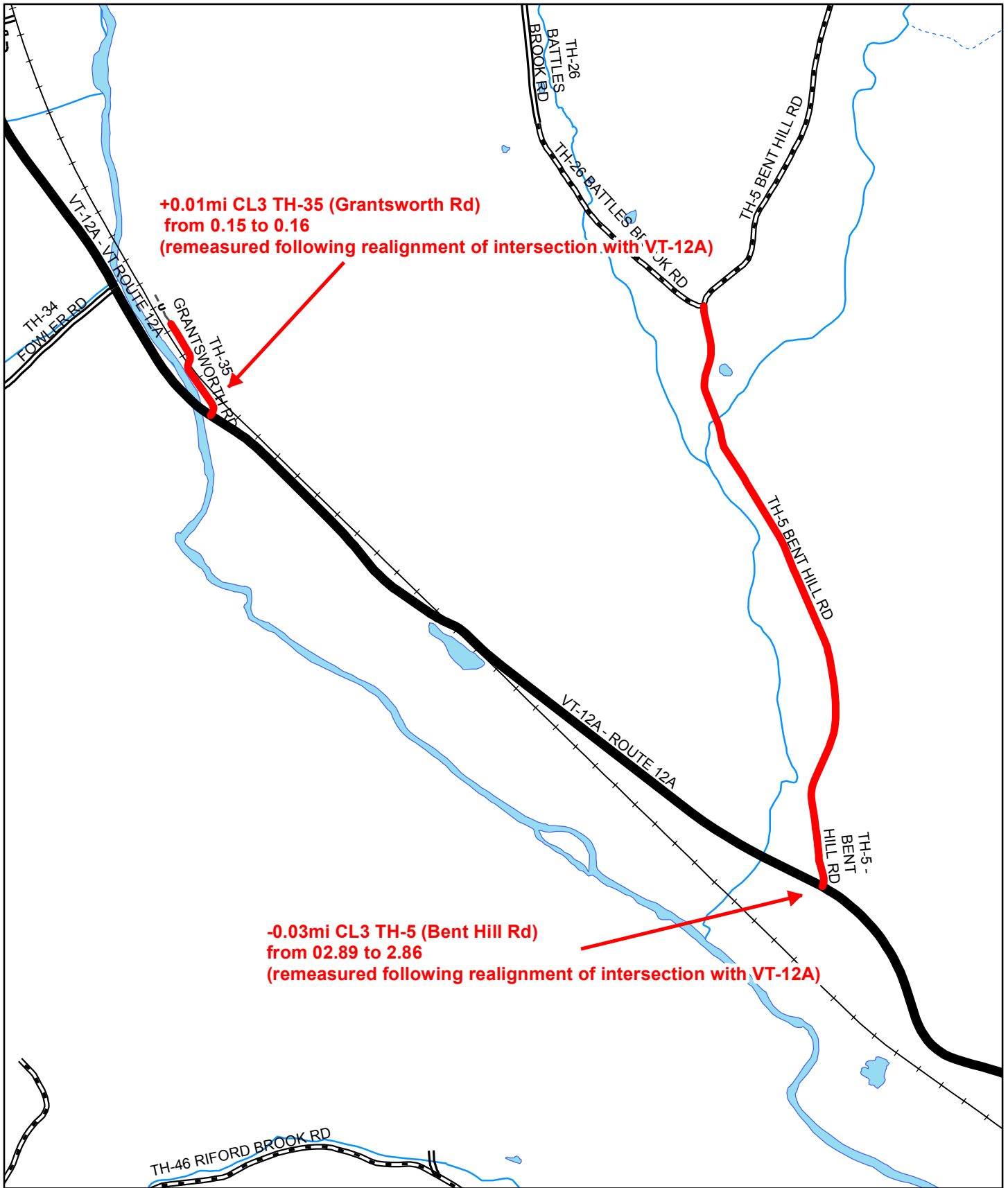
Mileage Certificate Changes 2018

JOHNSON

(0806-0)

Mapping Section
 Division of Policy and Planning
 Vermont Agency of Transportation -- April 13, 2018






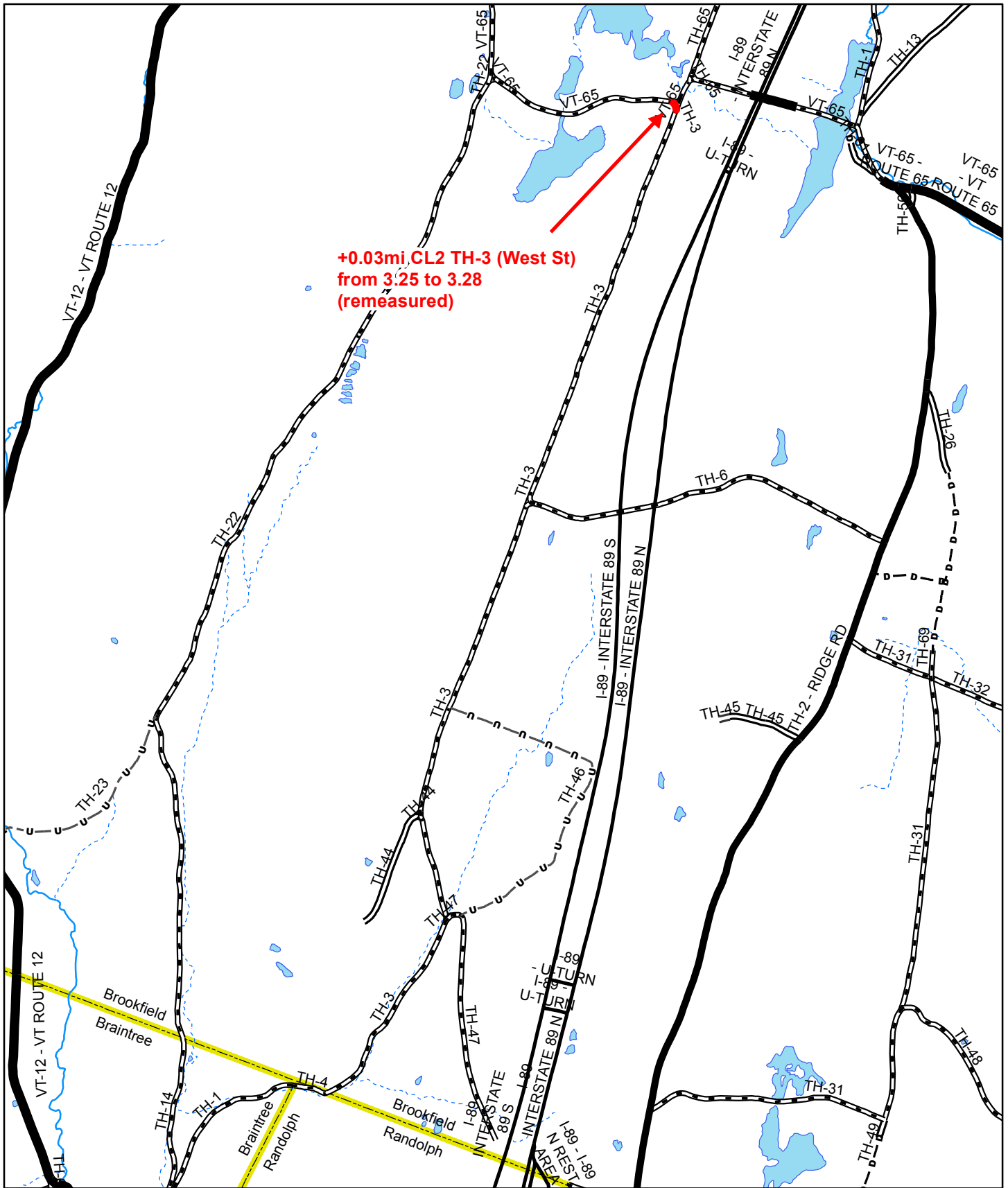
**+0.01mi CL3 TH-35 (Grantsworth Rd)
from 0.15 to 0.16
(remeasured following realignment of intersection with VT-12A)**

**-0.03mi CL3 TH-5 (Bent Hill Rd)
from 02.89 to 2.86
(remeasured following realignment of intersection with VT-12A)**

**Mileage Certificate Change 2018
BRAINTREE
(CTUA: 0902-0)**

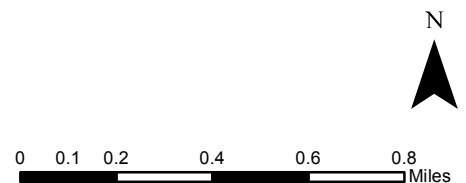
Mapping Section
Division of Policy, Planning, and Intermodal Development
Vermont Agency of Transportation - January 2018

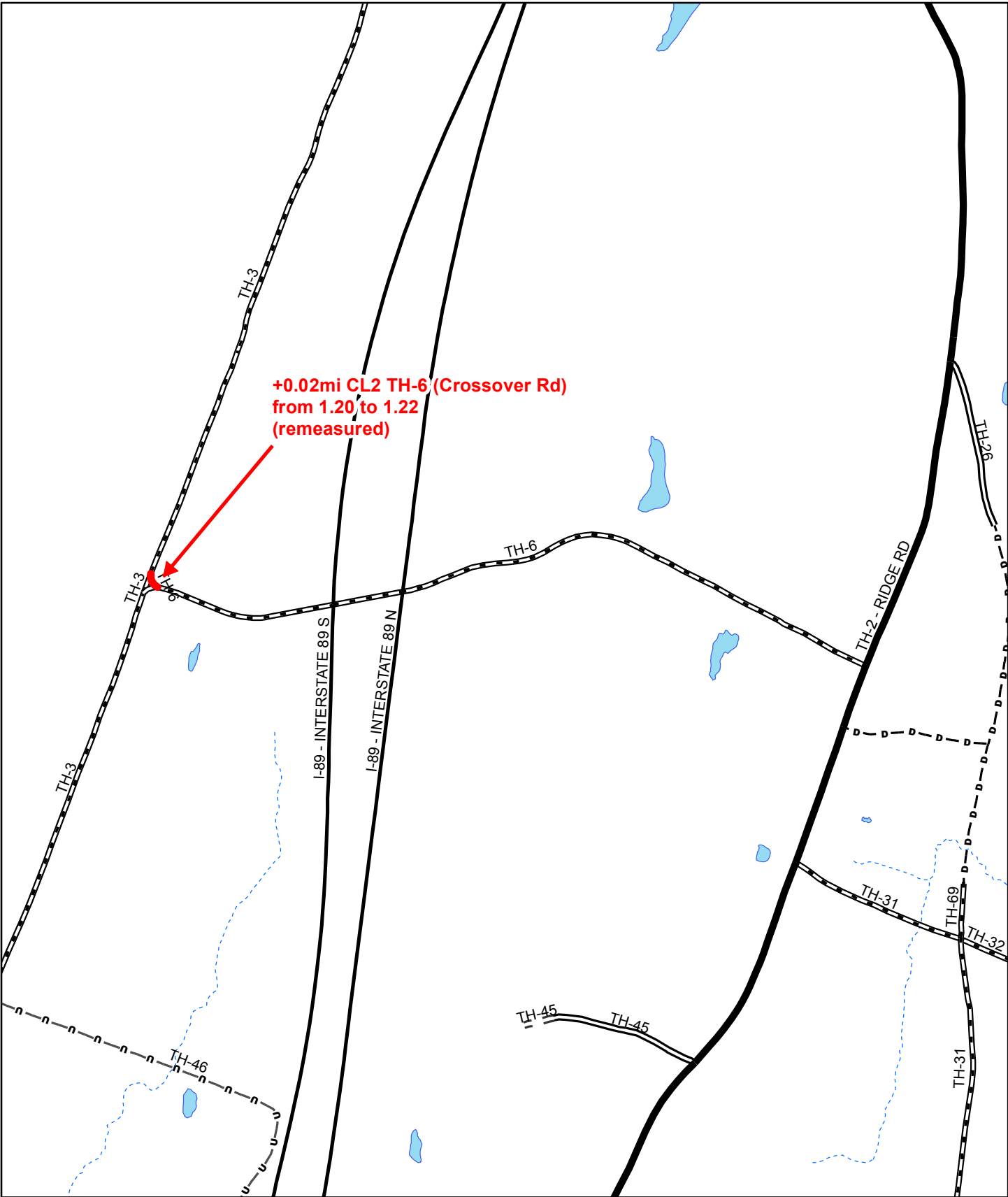




Mileage Certificate Change 2018
BROOKFIELD
(CTUA: 0903-0)

Mapping Section
Division of Policy, Planning, and Intermodal Development
Vermont Agency of Transportation - November 2017






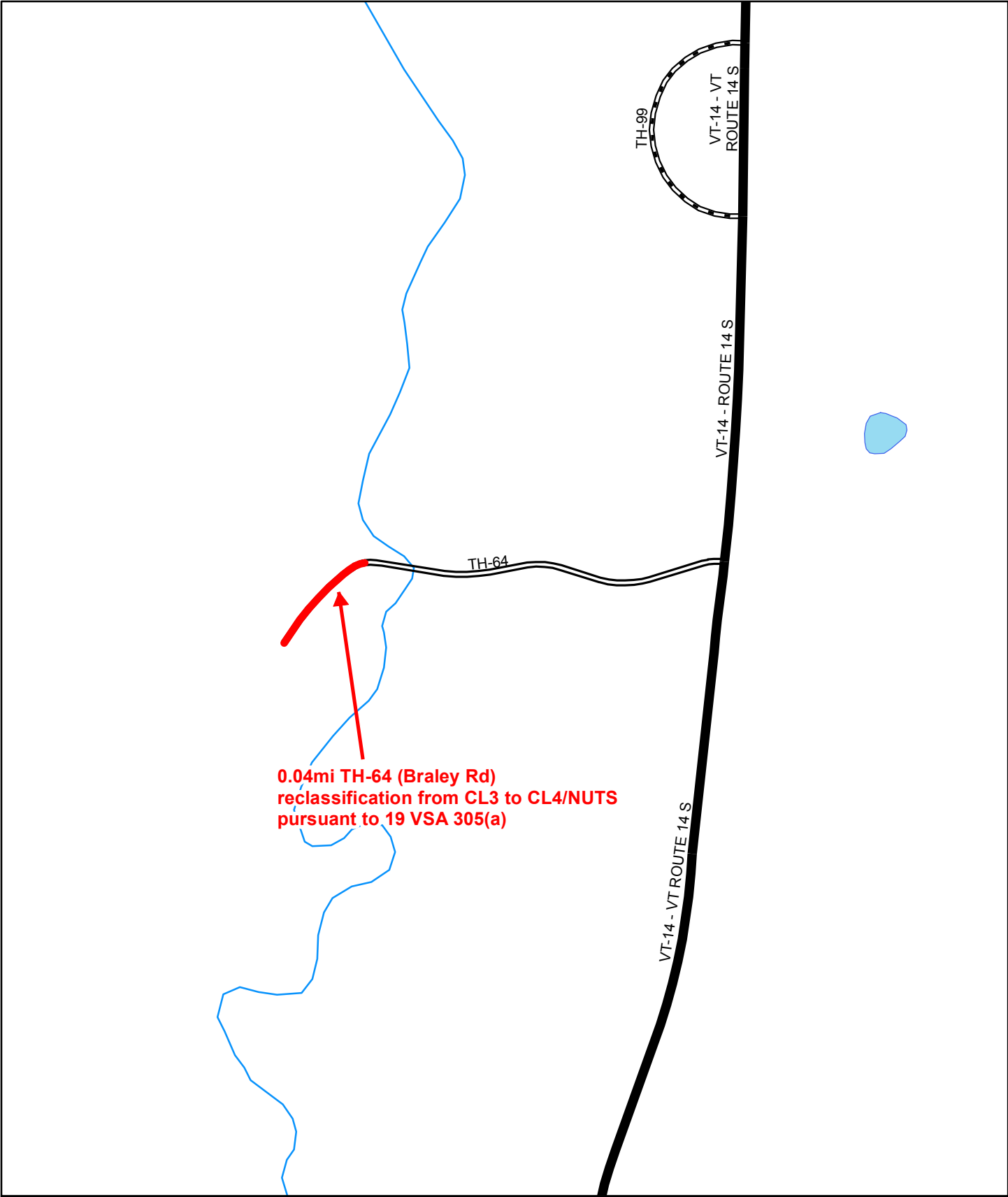
Mileage Certificate Change 2018
BROOKFIELD
 (CTUA: 0903-0)

N



Mapping Section
 Division of Policy, Planning, and Intermodal Development
 Vermont Agency of Transportation - November 2017




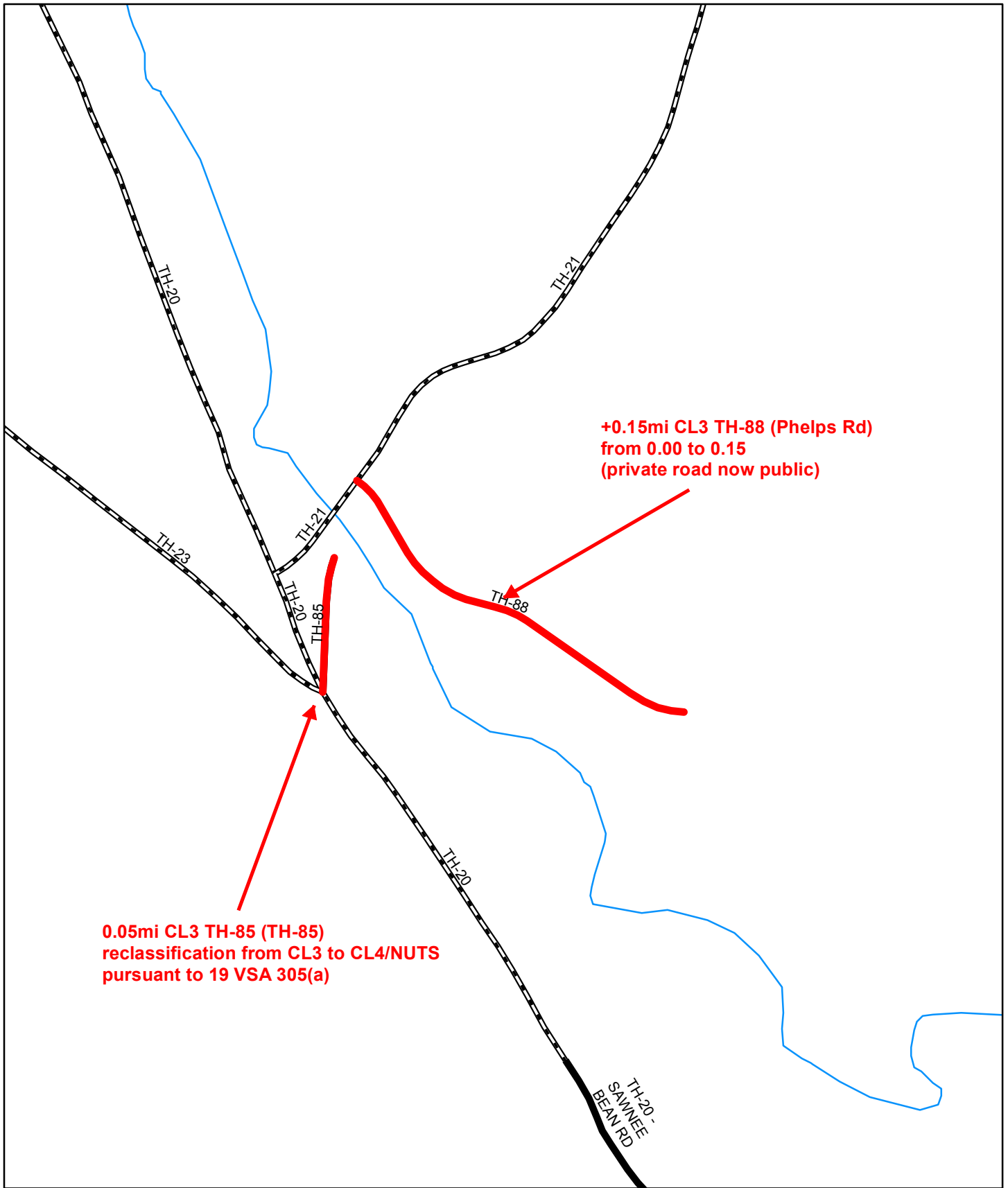


**0.04mi TH-64 (Braley Rd)
reclassification from CL3 to CL4/NUTS
pursuant to 19 VSA 305(a)**

**Mileage Certificate Change 2018
RANDOLPH
(CTUA: 0909-0)**

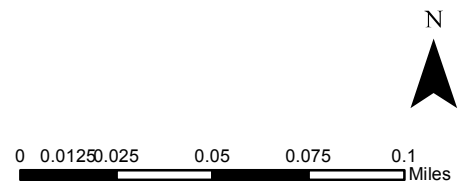
Mapping Section
Division of Policy, Planning, and Intermodal Development
Vermont Agency of Transportation - November 2017

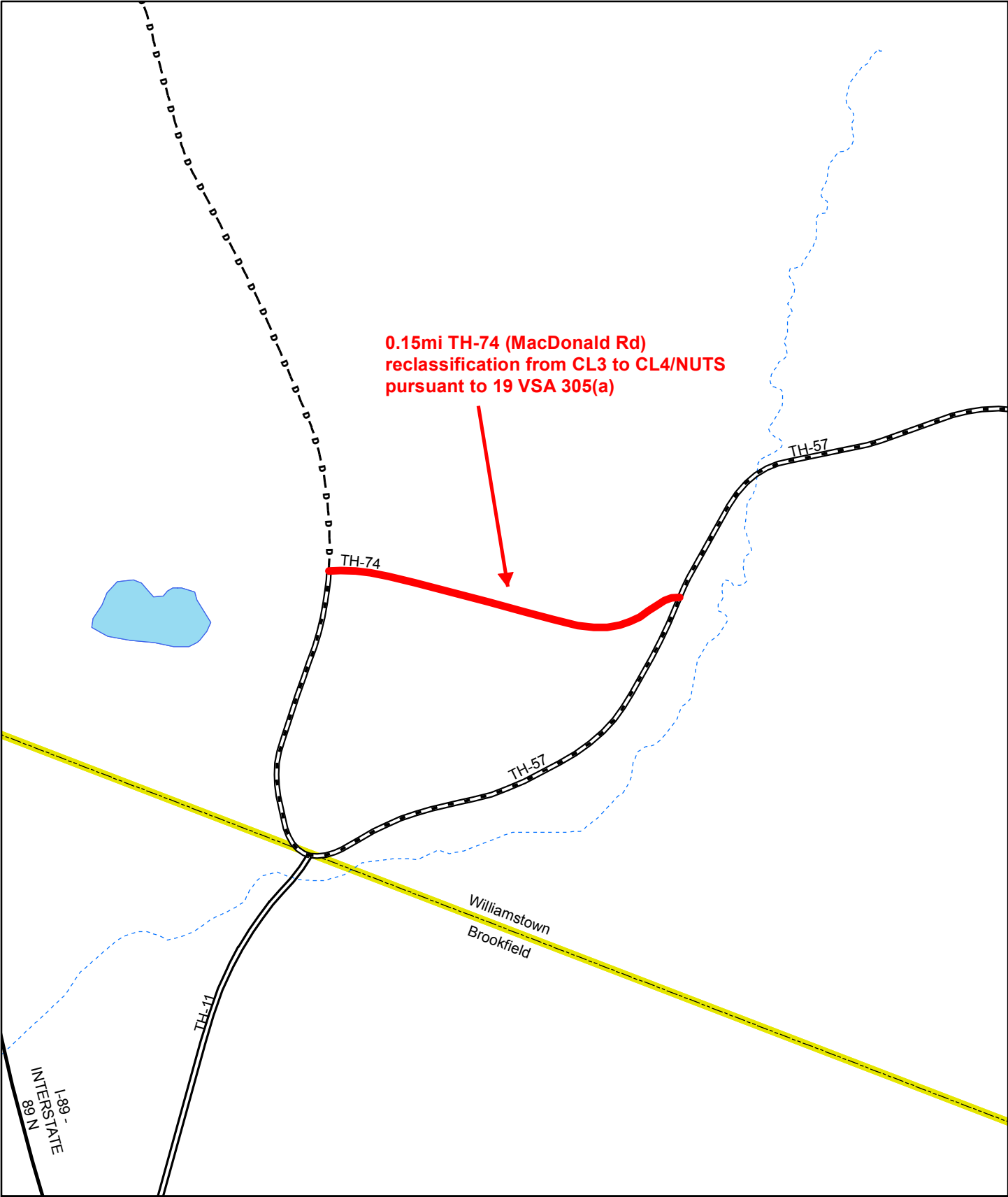




Mileage Certificate Change 2018
THETFORD
 (CTUA: 0911-0)


Mapping Section
 Division of Policy, Planning, and Intermodal Development
 Vermont Agency of Transportation - November 2017

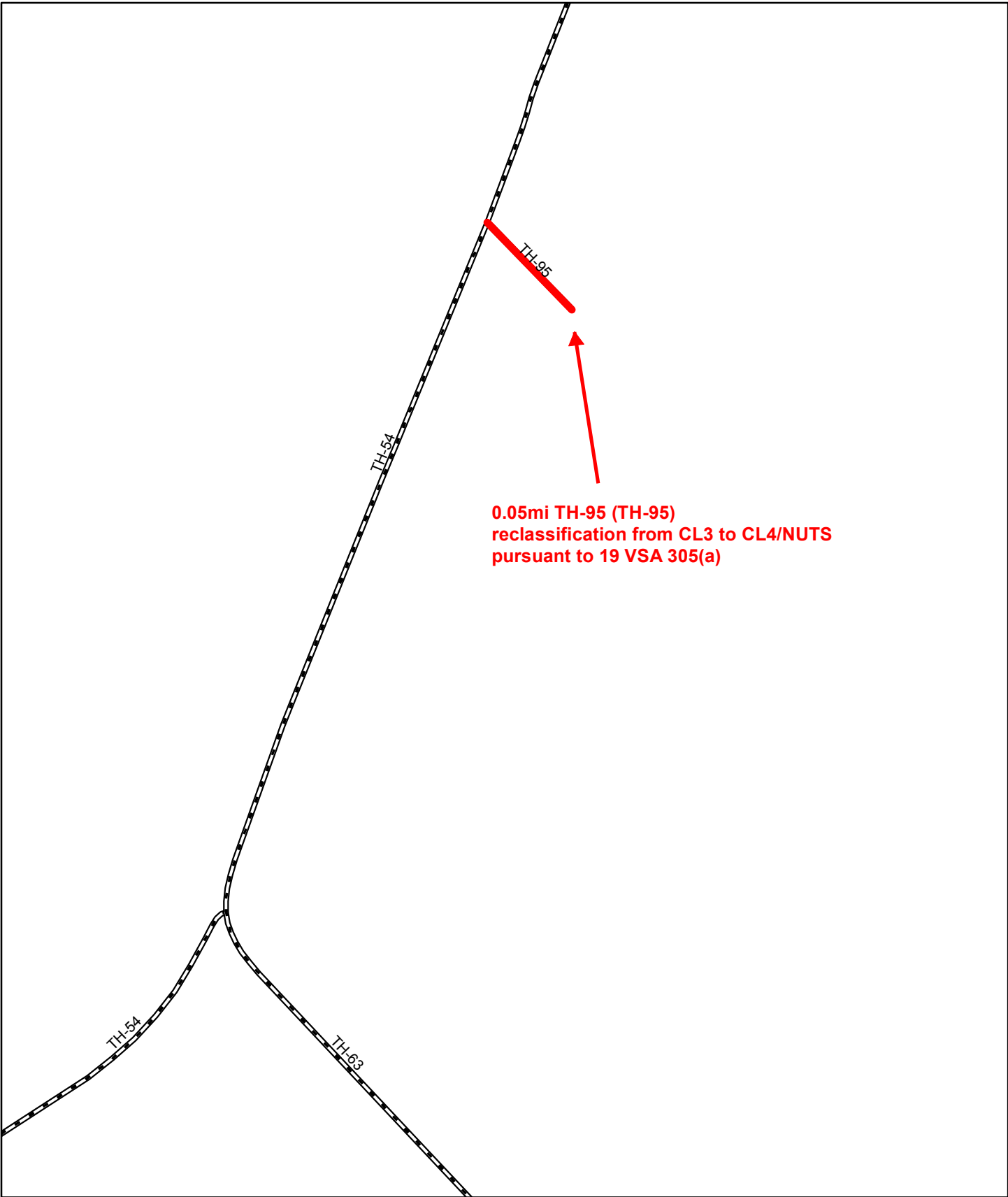




Mileage Certificate Change 2018
WILLIAMSTOWN
(CTUA: 0917-0)

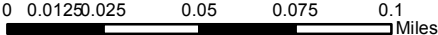
Mapping Section
Division of Policy, Planning, and Intermodal Development
Vermont Agency of Transportation - November 2017

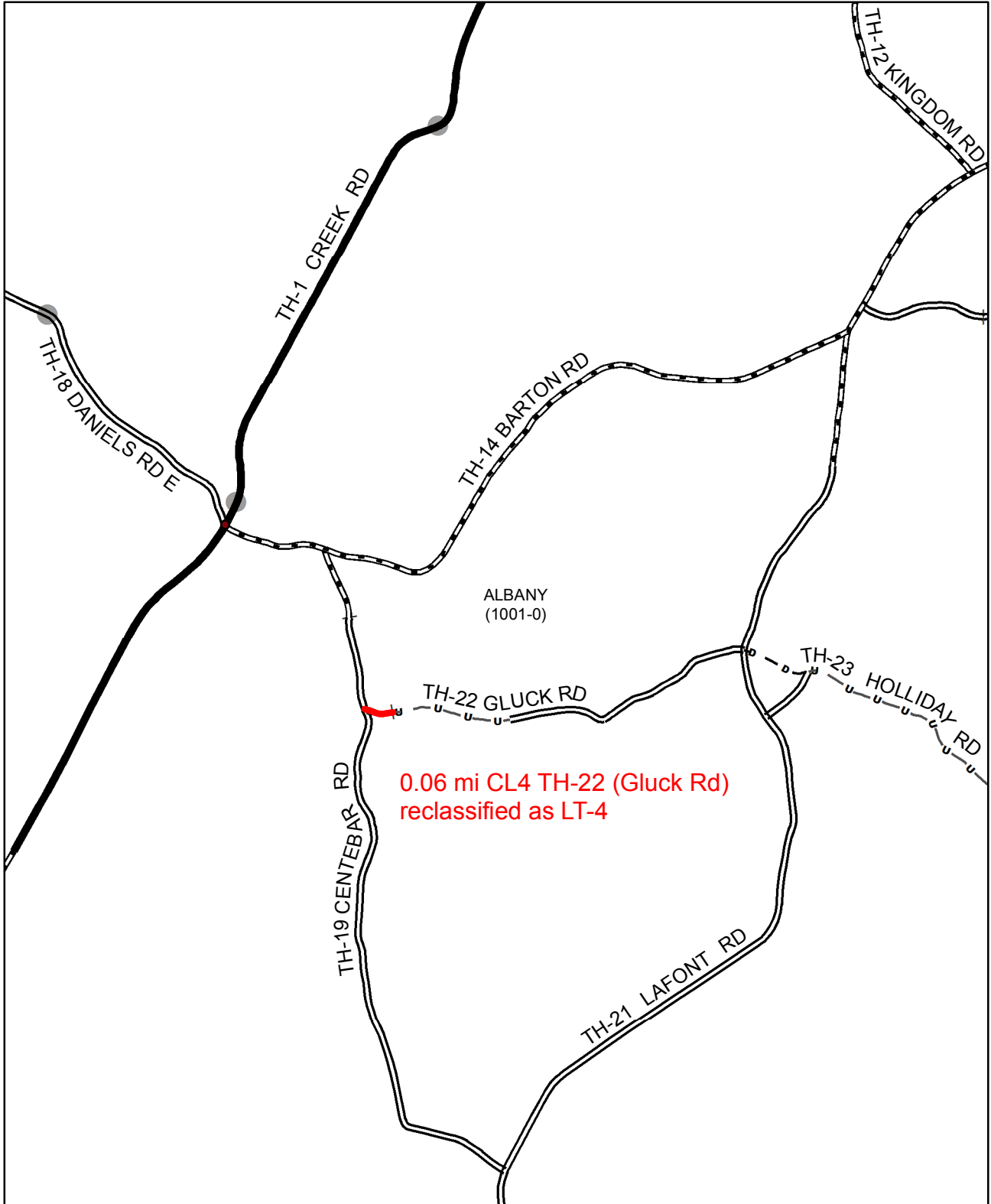




Mileage Certificate Change 2018
WILLIAMSTOWN
(CTUA: 0917-0)

Mapping Section
Division of Policy, Planning, and Intermodal Development
Vermont Agency of Transportation - November 2017

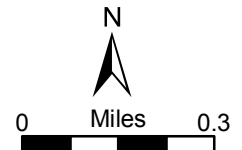


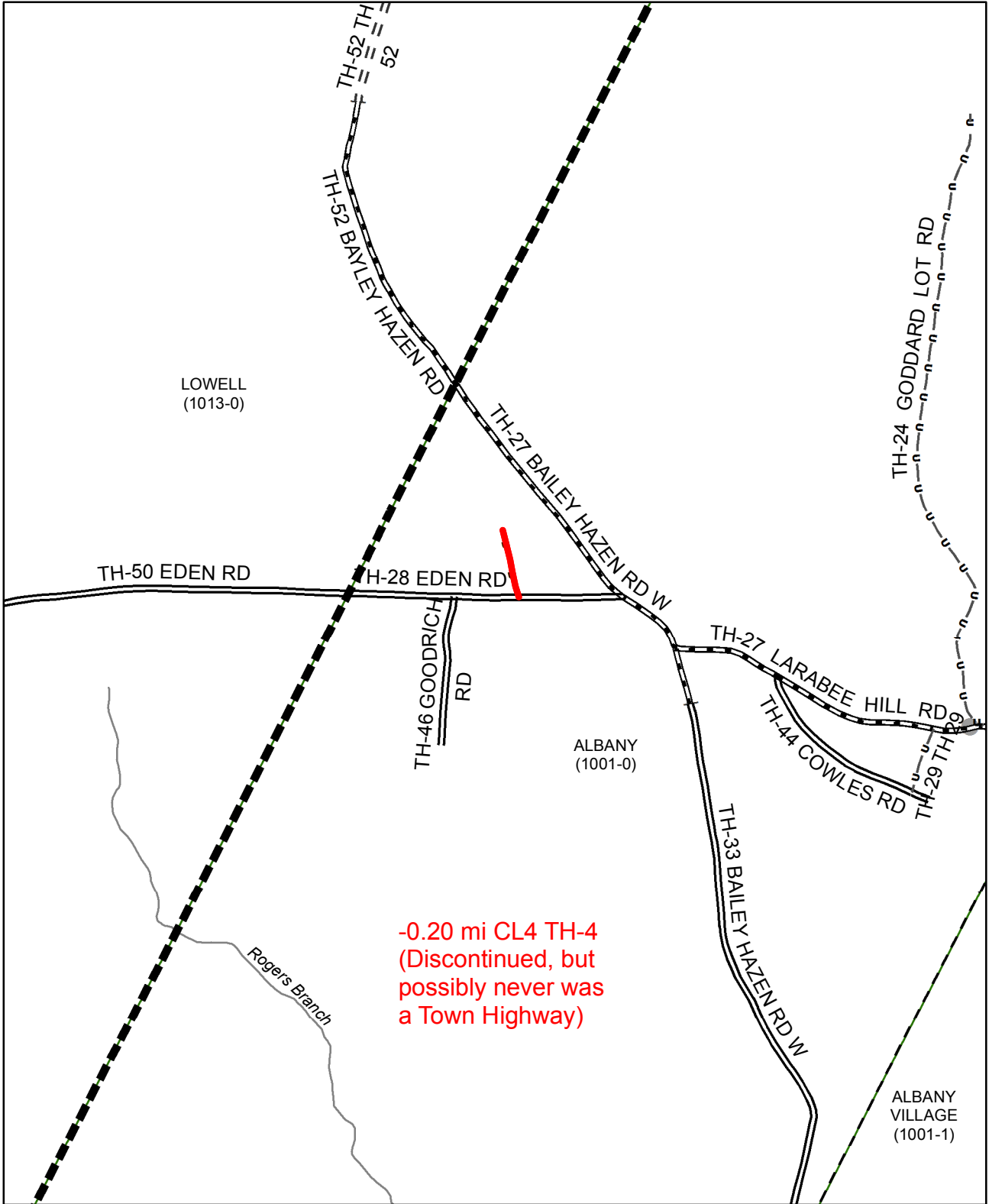


Mileage Certificate Changes 2018

ALBANY
(1001-0)

Mapping Section
Division of Policy and Planning
Vermont Agency of Transportation -- April 13, 2018

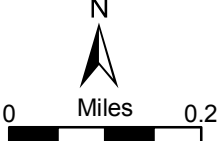


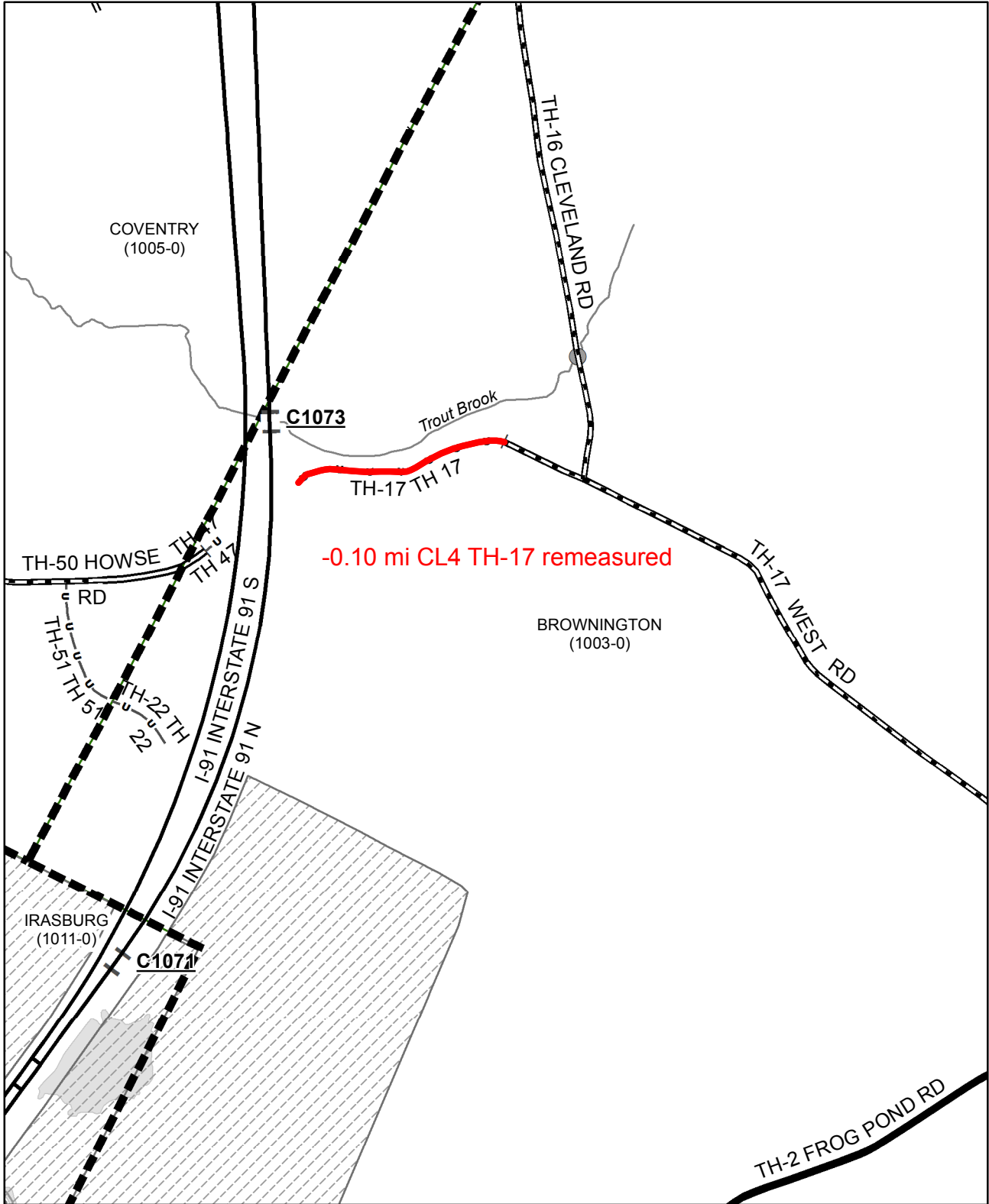


Mileage Certificate Changes 2018

ALBANY
(1001-0)

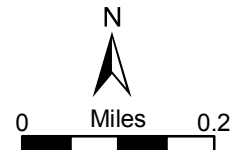
Mapping Section
Division of Policy and Planning
Vermont Agency of Transportation -- April 17, 2018

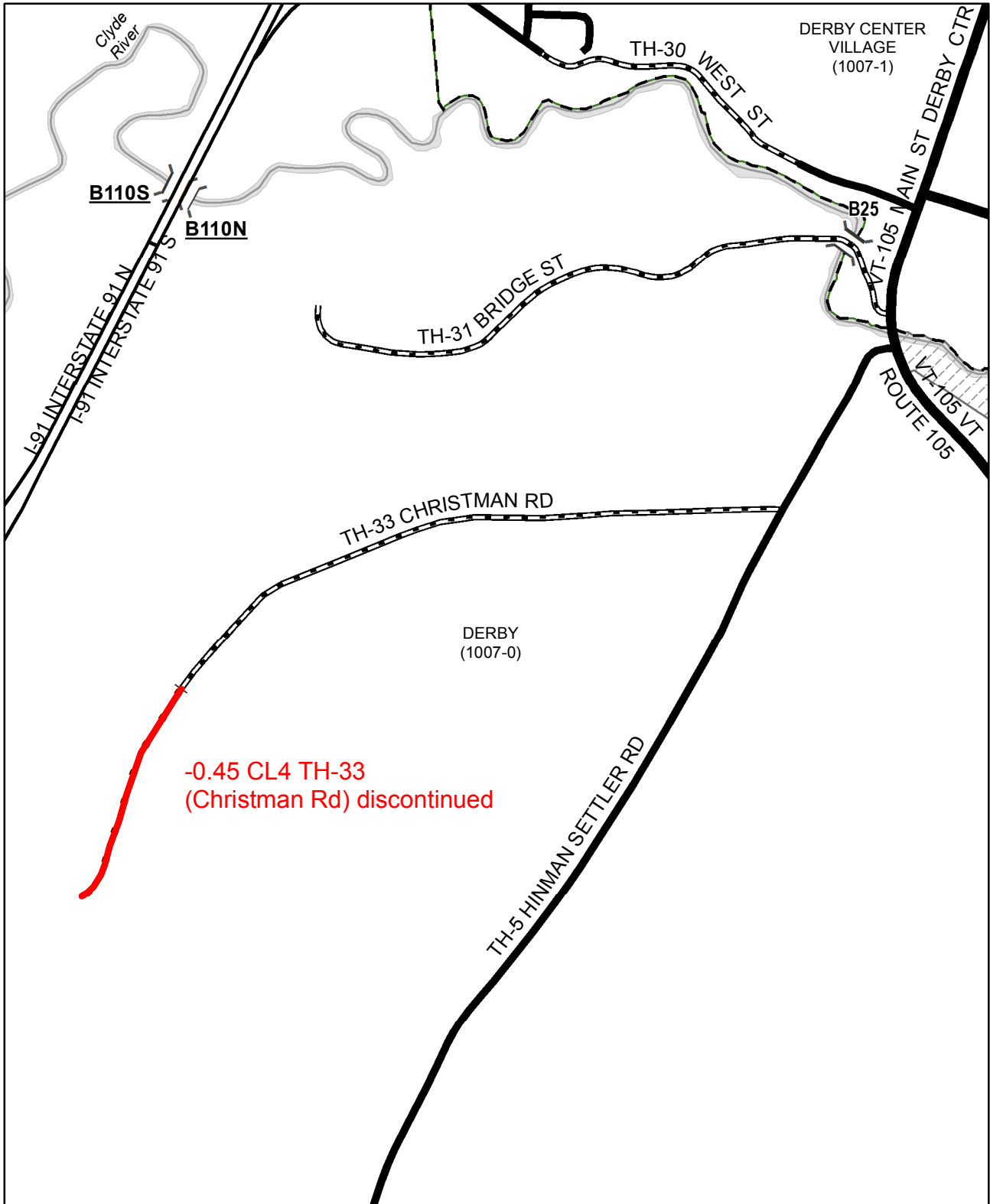




Mileage Certificate Changes 2018
BROWNINGTON
 (1003-0)

Mapping Section
 Division of Policy and Planning
 Vermont Agency of Transportation -- April 13, 2018

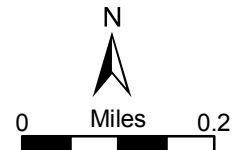


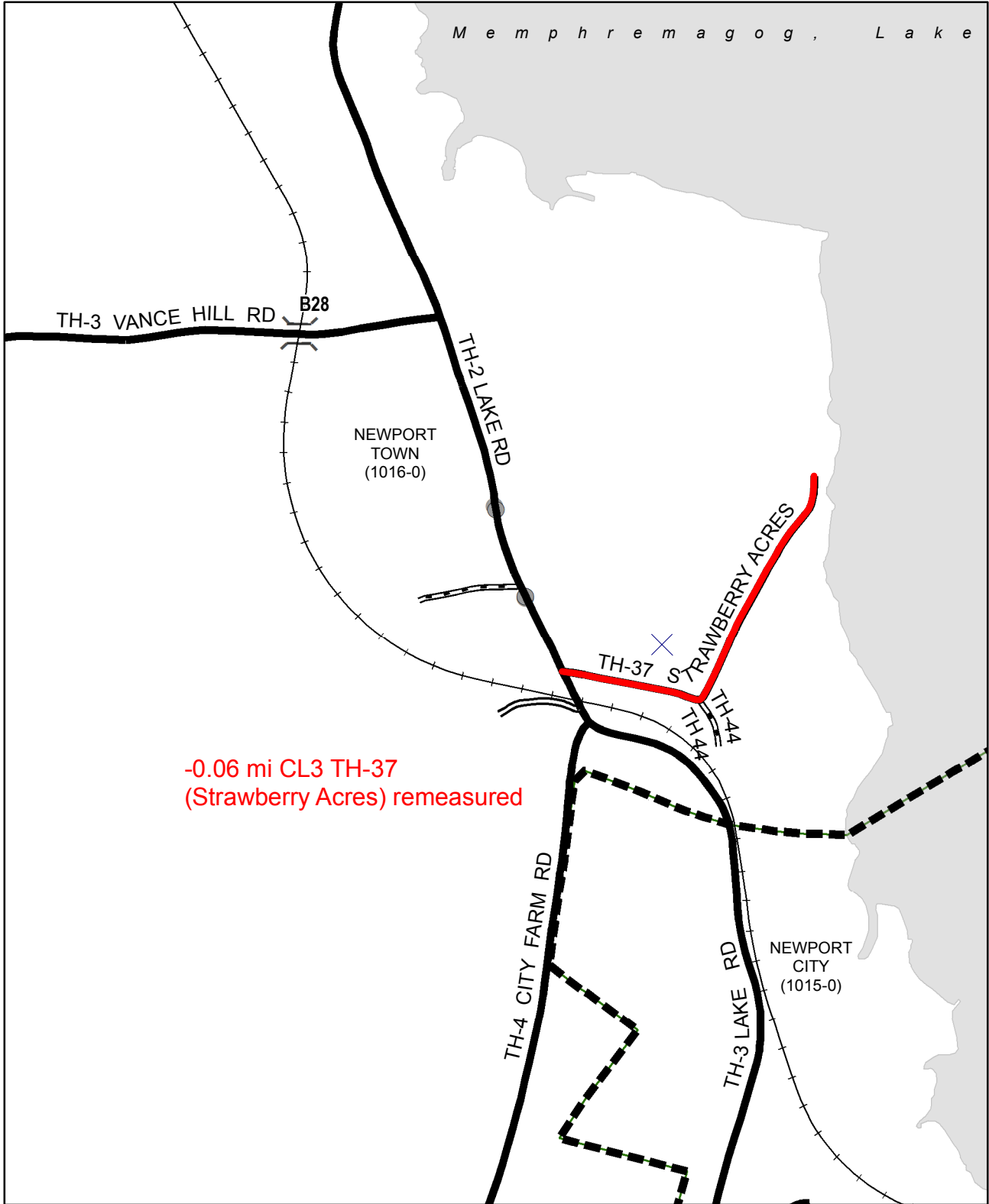


Mileage Certificate Changes 2018

DERBY
(1007-0)

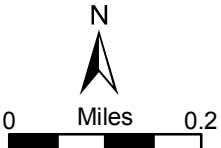
Mapping Section
Division of Policy and Planning
Vermont Agency of Transportation -- April 13, 2018

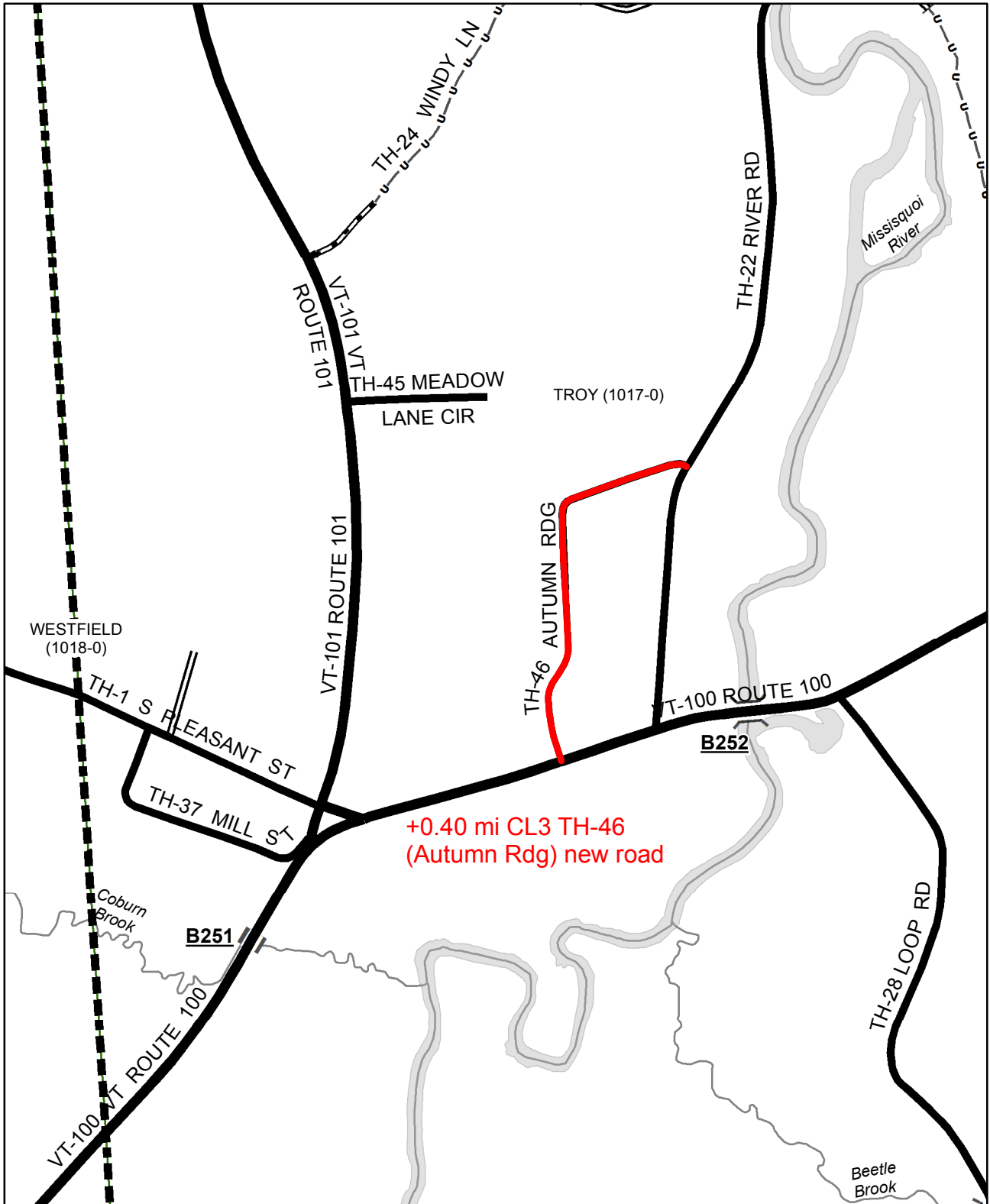




Mileage Certificate Changes 2018
NEWPORT TOWN
 (1016-0)

Mapping Section
 Division of Policy and Planning
 Vermont Agency of Transportation -- April 13, 2018

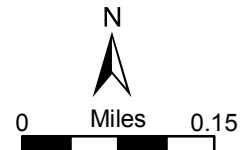




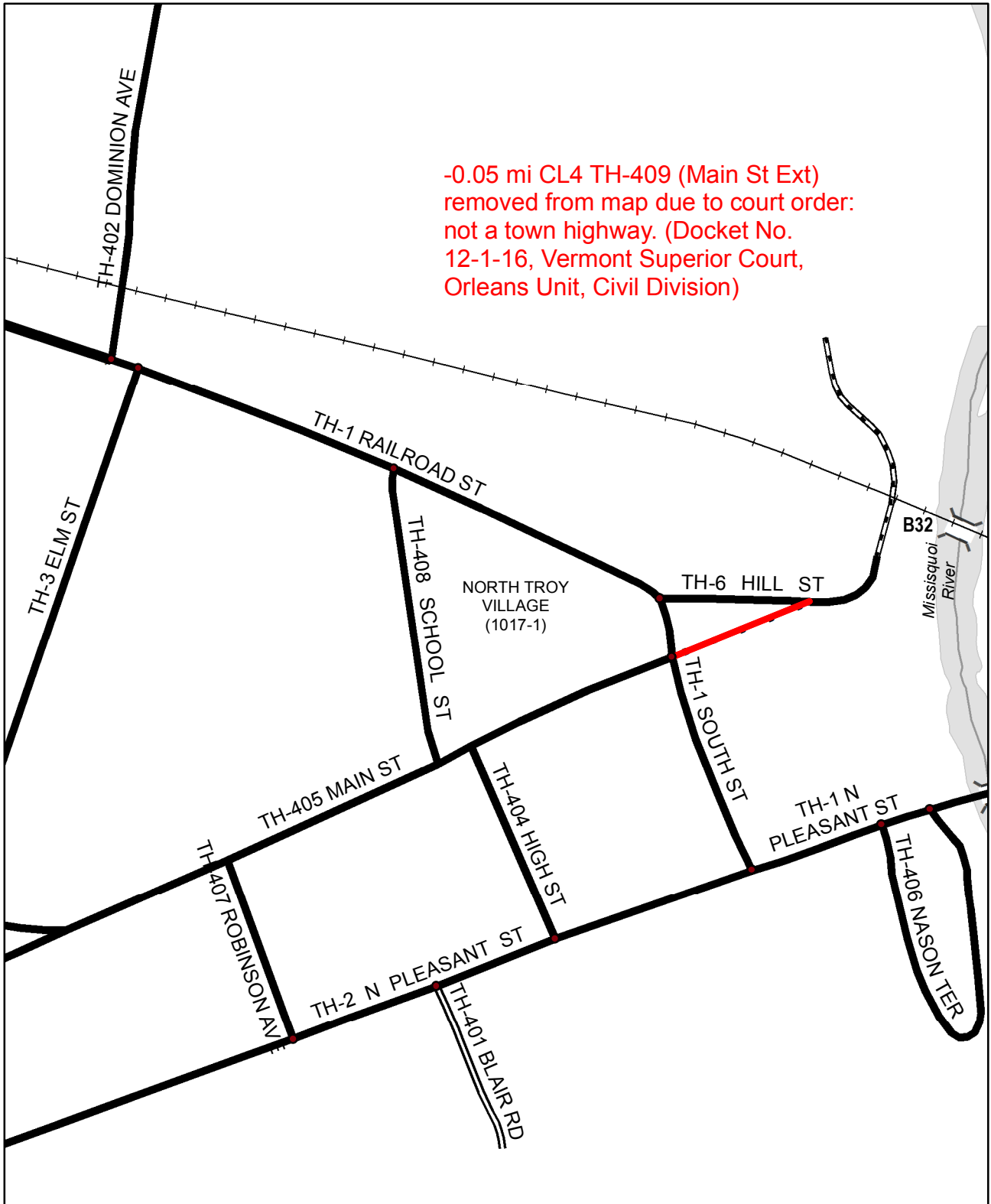
Mileage Certificate Changes 2018

TROY
(1017-0)

Mapping Section
 Division of Policy and Planning
 Vermont Agency of Transportation -- April 13, 2018

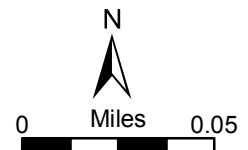


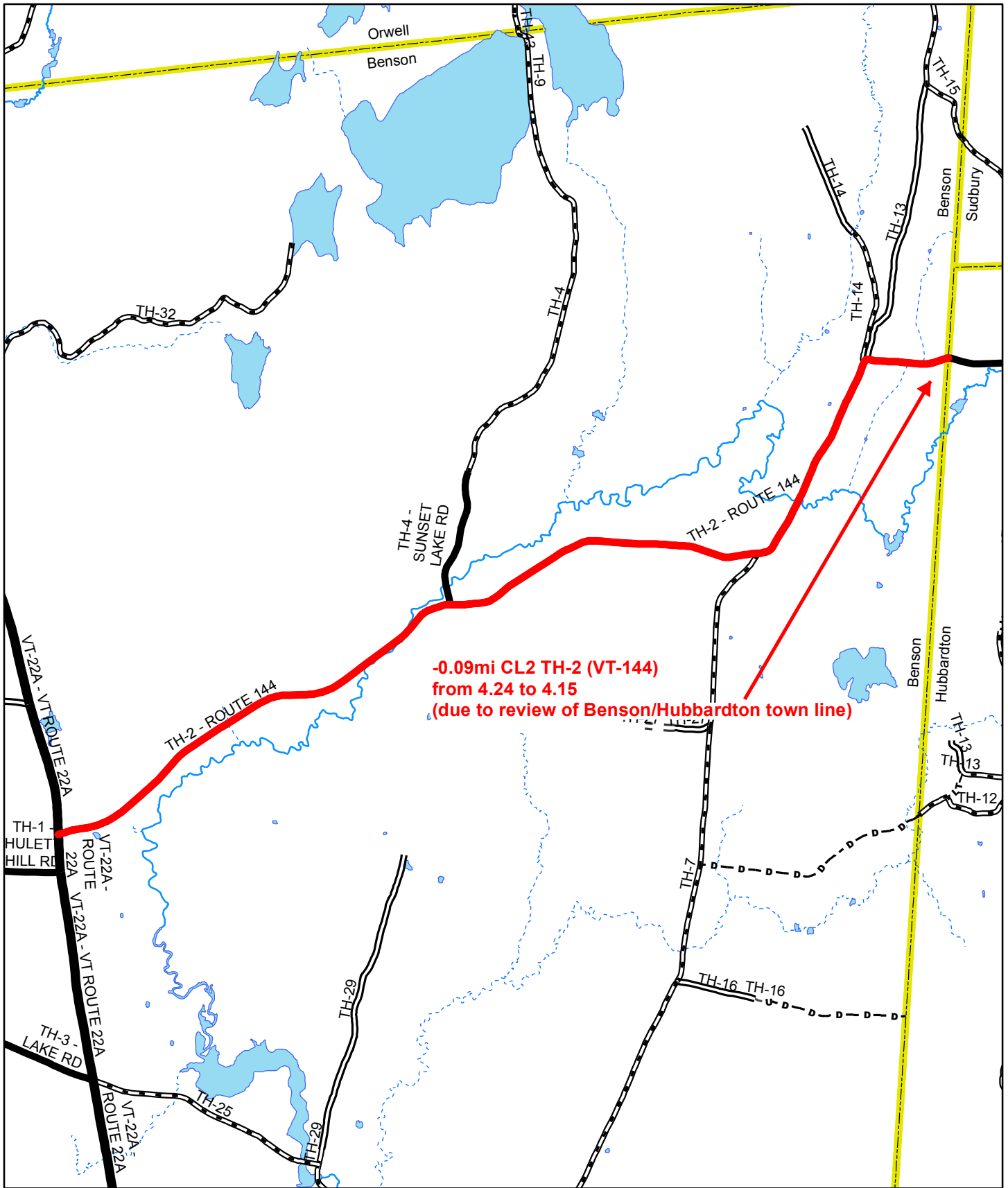
-0.05 mi CL4 TH-409 (Main St Ext)
removed from map due to court order:
not a town highway. (Docket No.
12-1-16, Vermont Superior Court,
Orleans Unit, Civil Division)



Mileage Certificate Changes 2018
NORTH TROY VILLAGE
(1017-1)

Mapping Section
Division of Policy and Planning
Vermont Agency of Transportation -- April 16, 2018

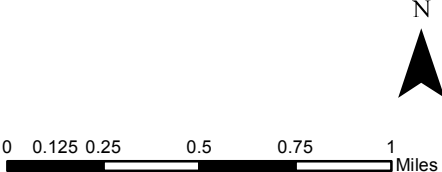


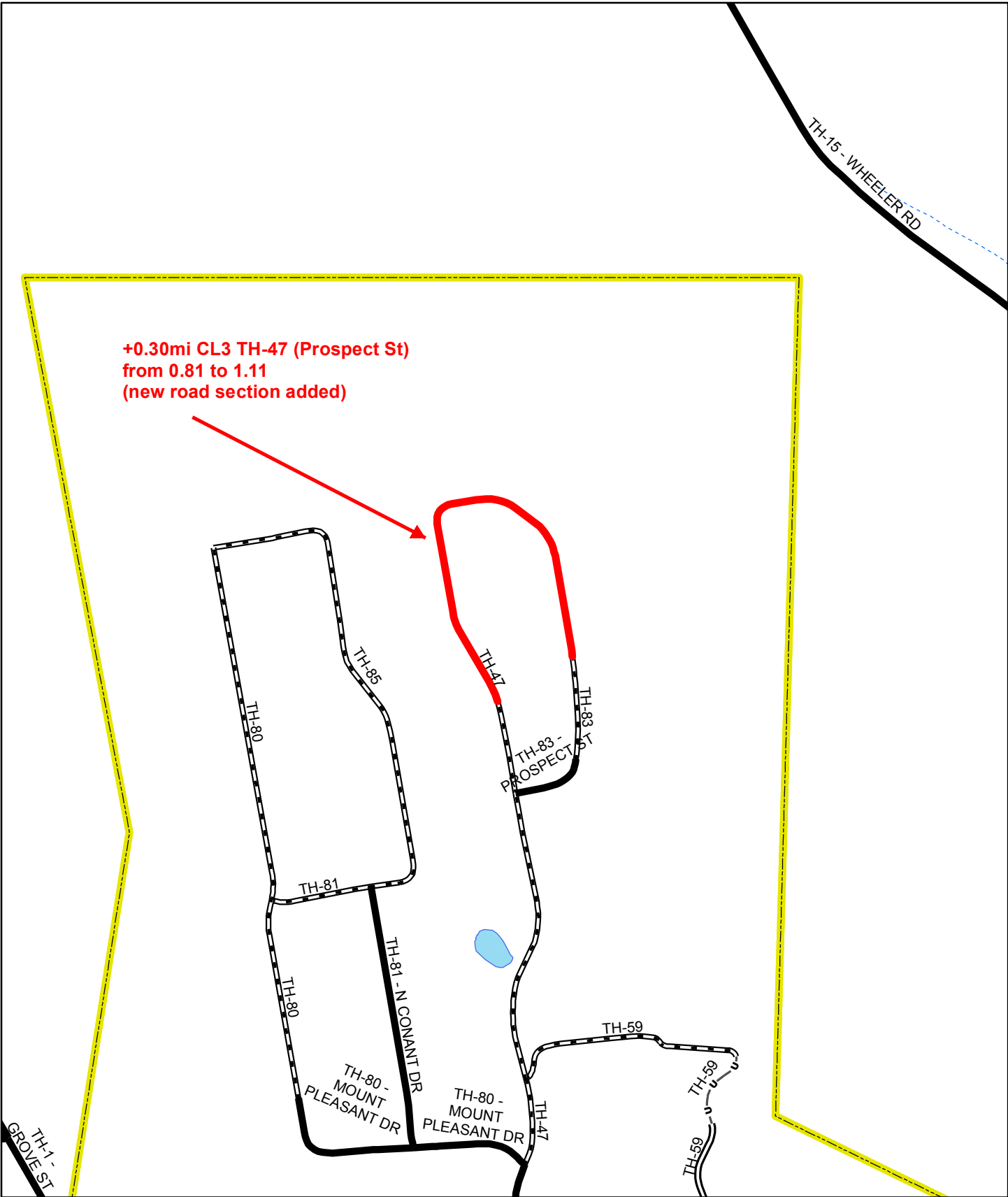


-0.09mi CL2 TH-2 (VT-144)
 from 4.24 to 4.15
 (due to review of Benson/Hubbardton town line)

Mileage Certificate Change 2018
BENSON
 (CTUA: 1101-0)

Mapping Section
 Division of Policy, Planning, and Intermodal Development
 Vermont Agency of Transportation - November 2017




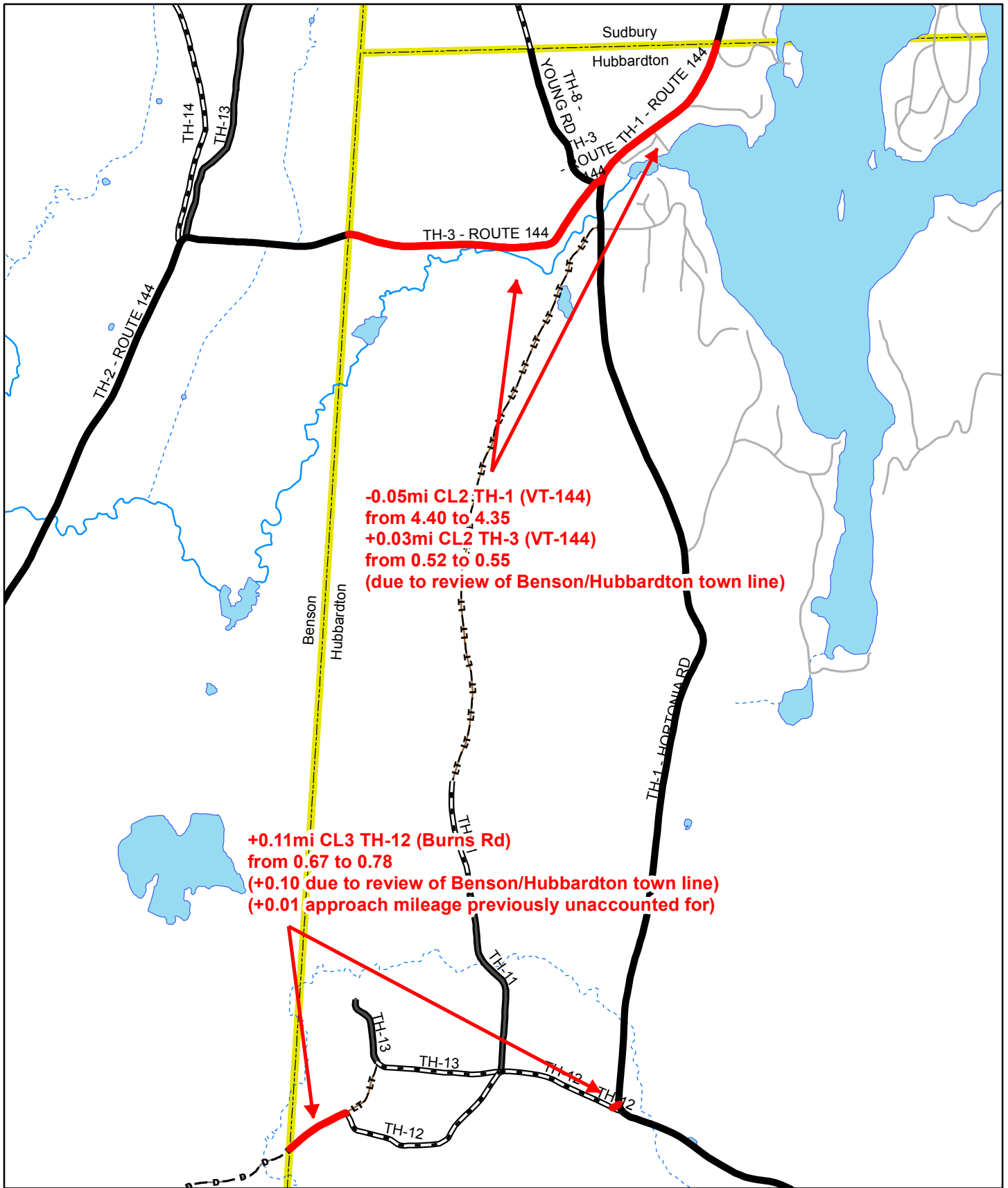


**+0.30mi CL3 TH-47 (Prospect St)
from 0.81 to 1.11
(new road section added)**

**Mileage Certificate Change 2018
BRANDON
(CTUA: 1102-0)**

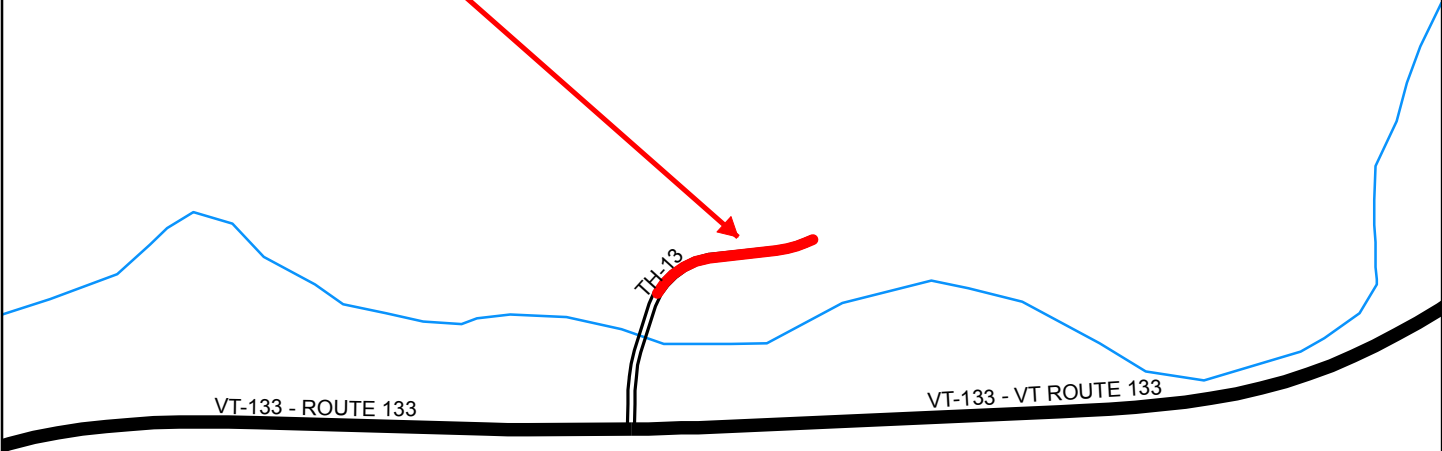

Mapping Section
Division of Policy, Planning, and Intermodal Development
Vermont Agency of Transportation - November 2017





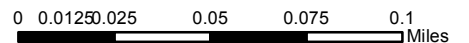
Mileage Certificate Change 2018
HUBBARDTON
 (CTUA: 1108-0)

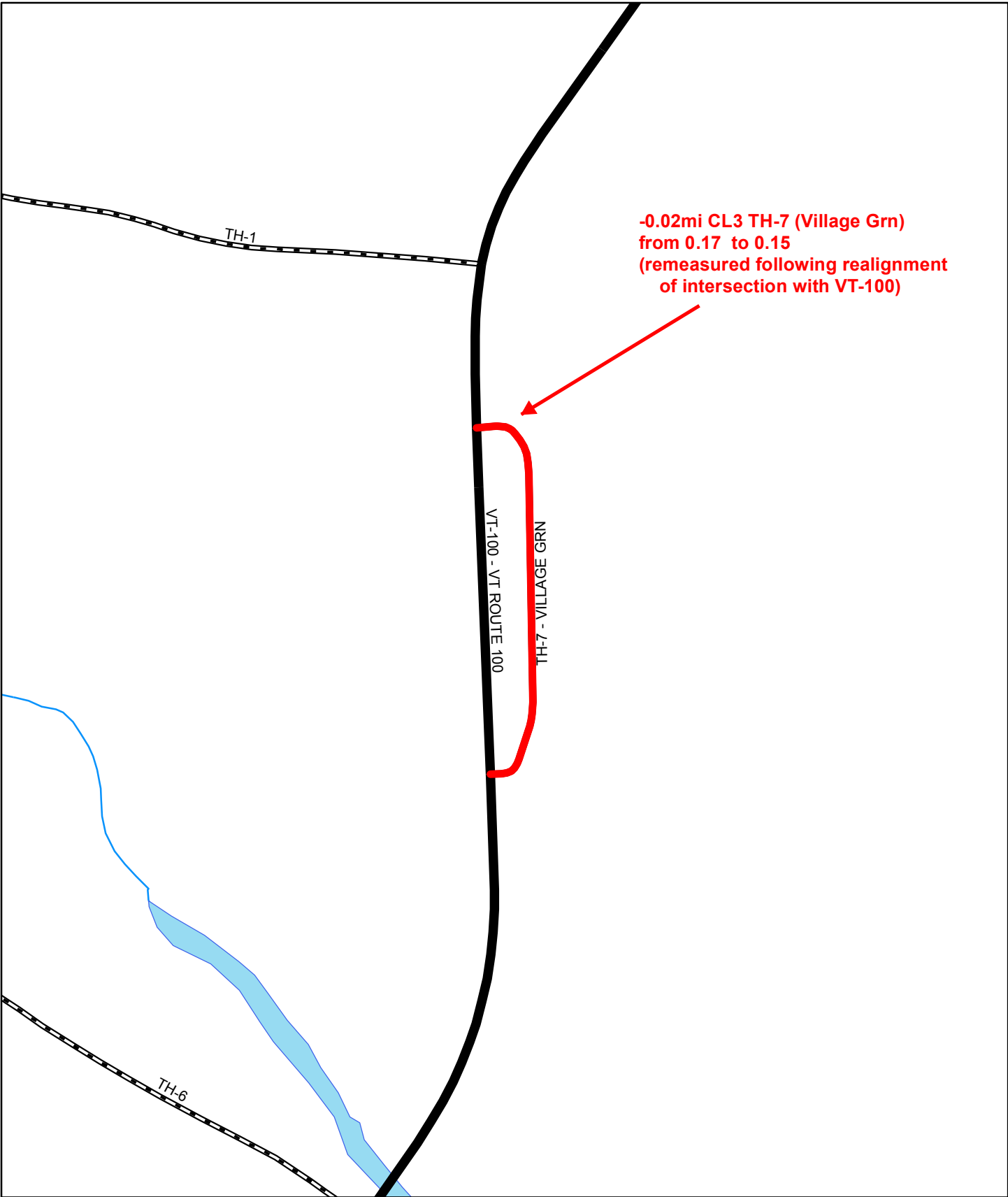
**0.04mi TH-13 (Kahle Rd)
reclassified by Town from CL3 to CL4**



Mileage Certificate Change 2018
IRA
(CTUA: 1109-0)

Mapping Section
Division of Policy, Planning, and Intermodal Development
Vermont Agency of Transportation - November 2017





-0.02mi CL3 TH-7 (Village Grn)
from 0.17 to 0.15
(remeasured following realignment
of intersection with VT-100)

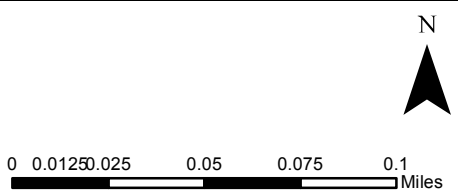
VT-100 - VT ROUTE 100
TH-7 - VILLAGE GRN

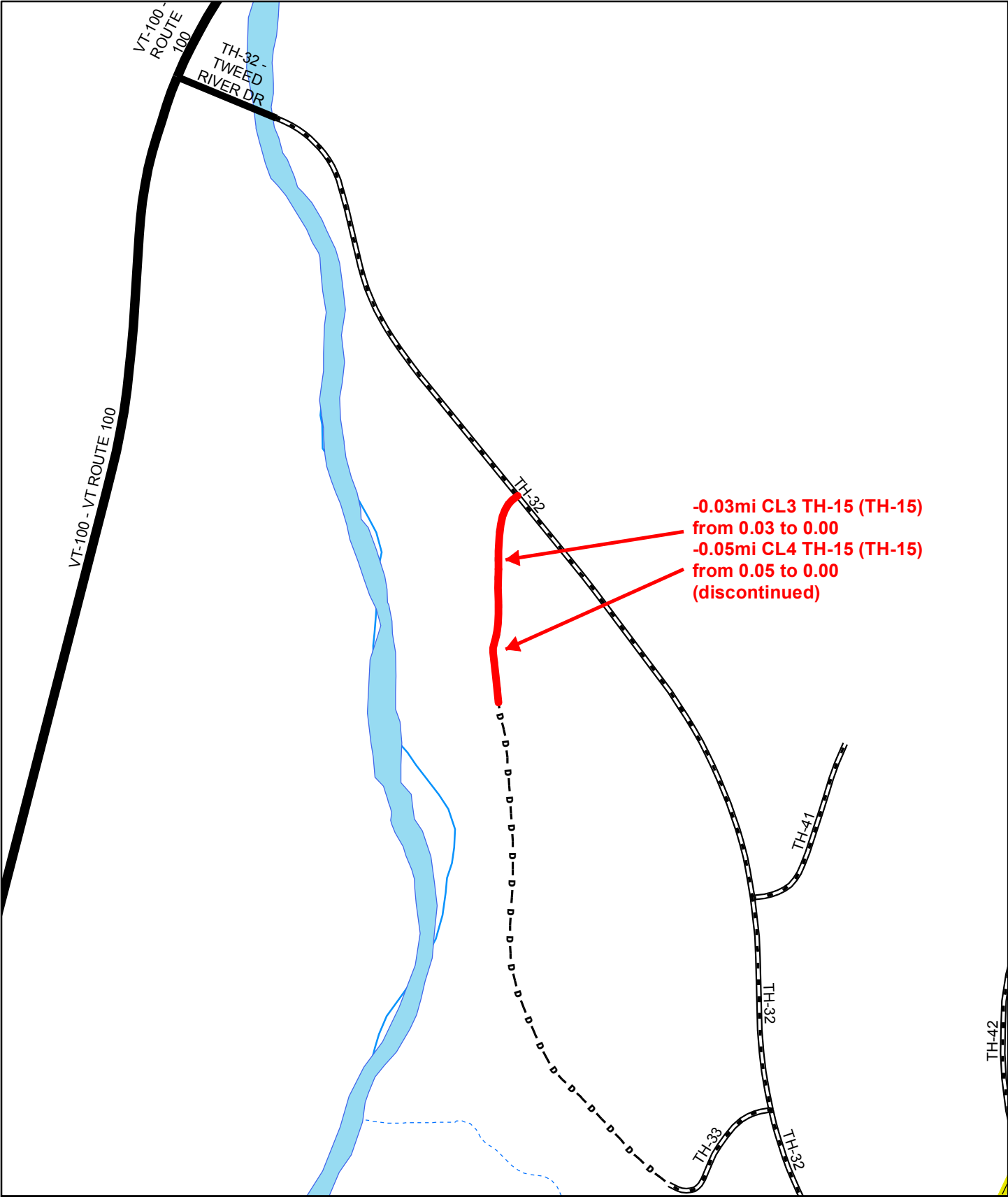
TH-1

TH-6

Mileage Certificate Change 2018
PITTSFIELD
(CTUA: 1115-0)


Mapping Section
Division of Policy, Planning, and Intermodal Development
Vermont Agency of Transportation - November 2017

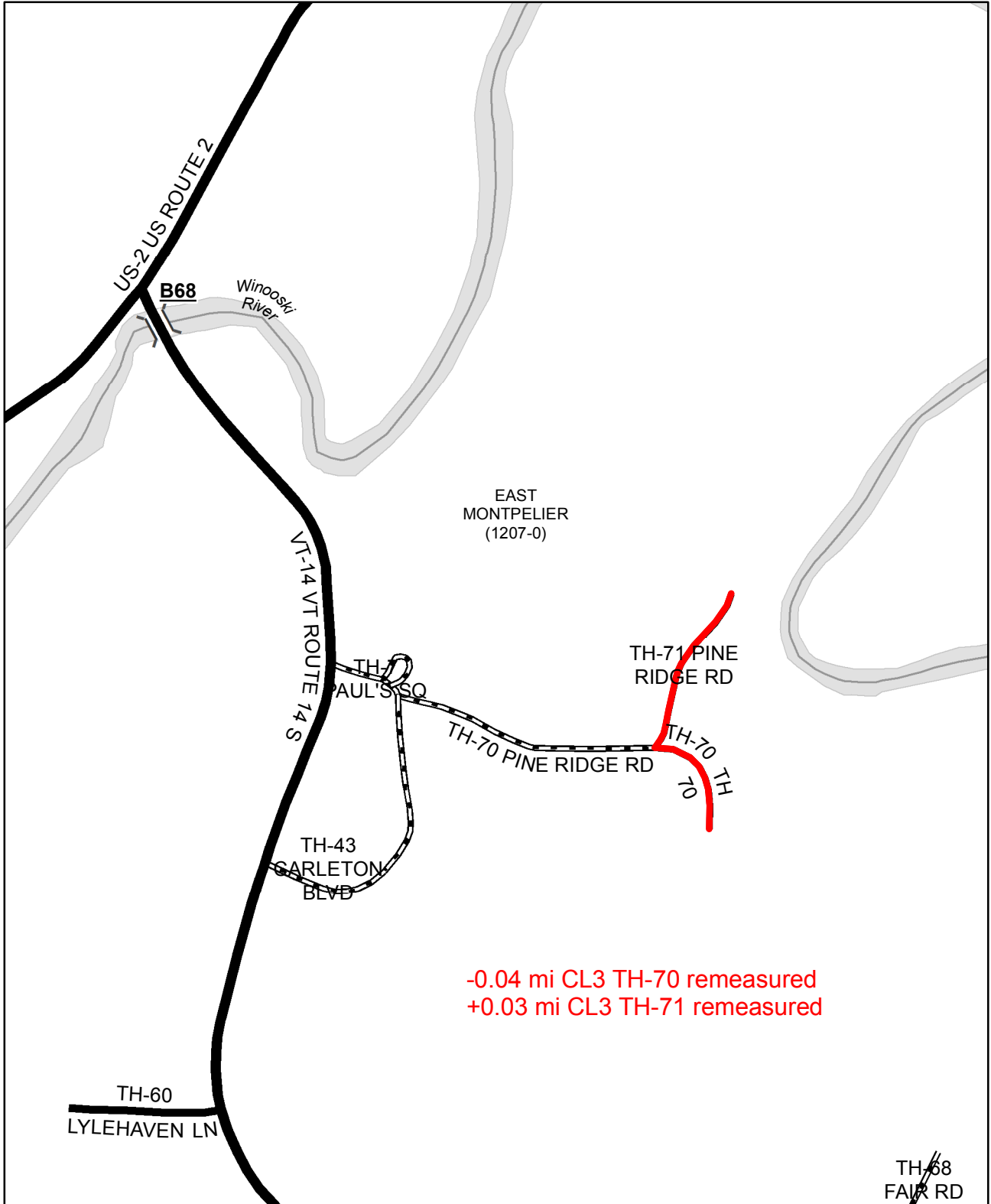




Mileage Certificate Change 2018
PITTSFIELD
 (CTUA: 1115-0)

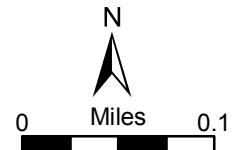
Mapping Section
 Division of Policy, Planning, and Intermodal Development
 Vermont Agency of Transportation - November 2017

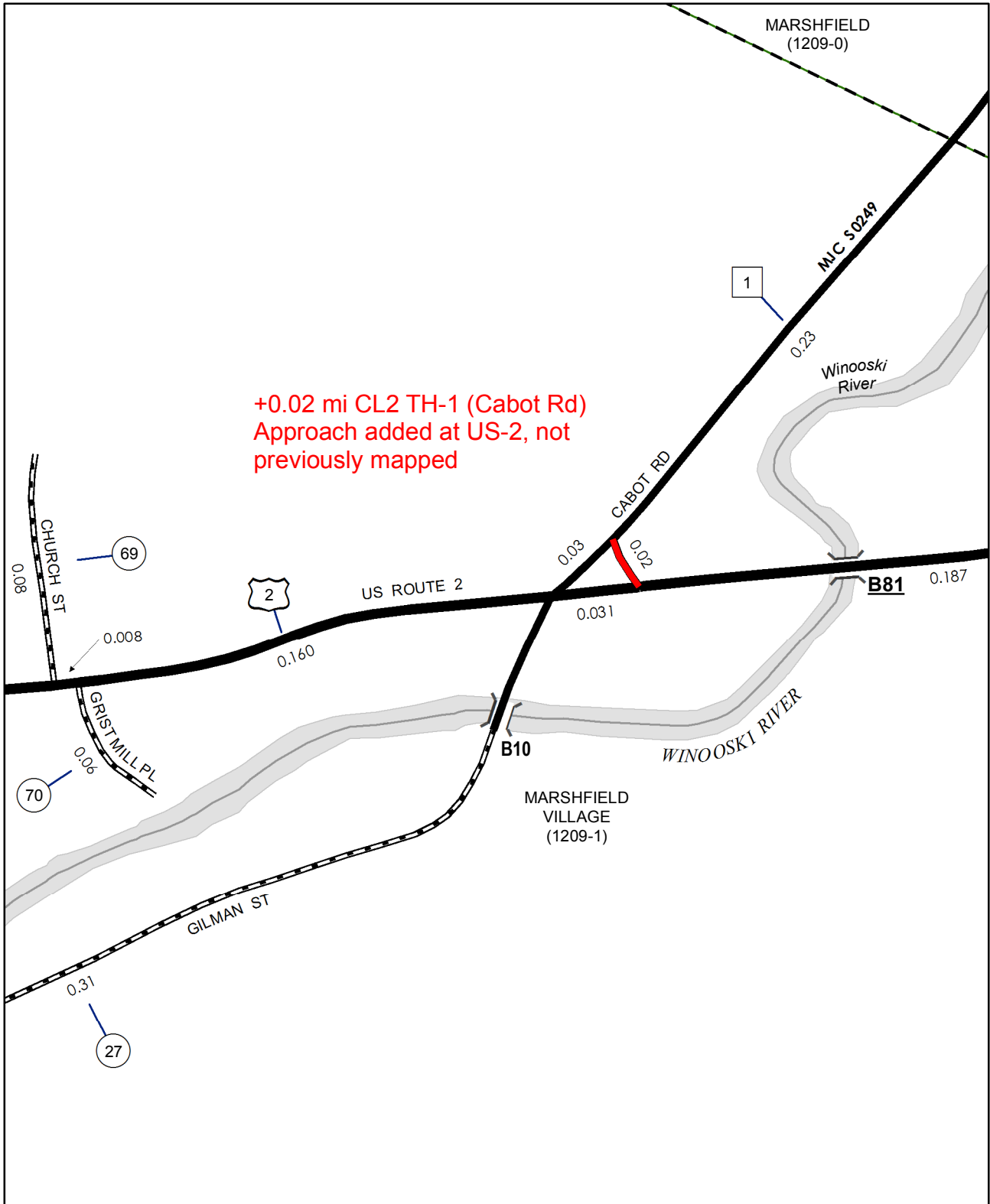




Mileage Certificate Changes 2018
EAST MONTPELIER
(1207-0)

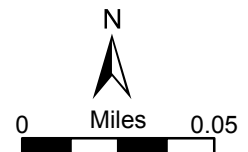
Mapping Section
Division of Policy and Planning
Vermont Agency of Transportation -- April 16, 2018





**Mileage Certificate Changes 2018
MARSHFIELD (1209-1)**

Mapping Section
Division of Policy and Planning
Vermont Agency of Transportation -- April 20, 2018

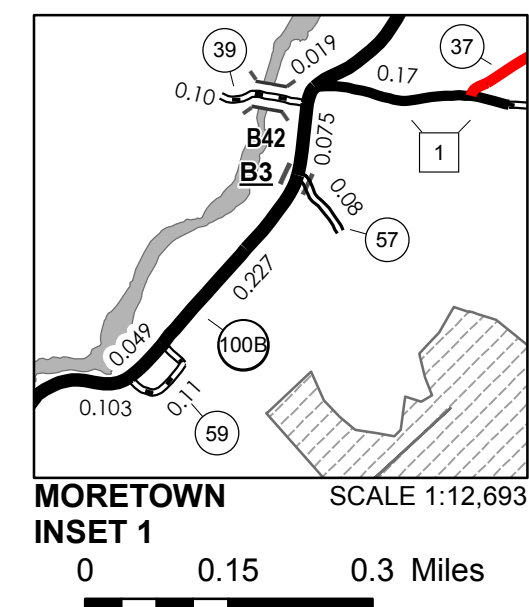
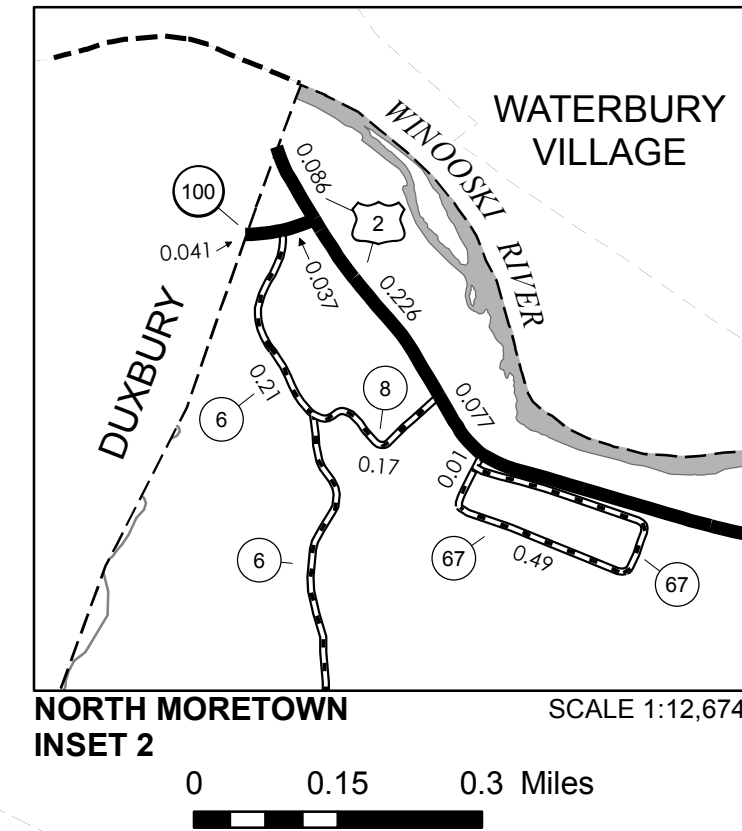


TOWN HWY. No.	LENGTH IN MILES CLASS 3	CLASS 4
5	4.46	
6	1.55	(0.68)
7	0.10	(0.05)
8	0.17	
9	1.20	(0.55)
11	0.08	
12	0.41	
14	0.14	(0.55)
15	1.06	(1.06)
17	1.65	
19		(0.13)
20	1.55	
21	1.45	
22	0.20	
23		(0.40)
24	0.17	(0.91)
25	0.55	(0.30)
26	1.45	
27	0.13	
29	0.10	
30	0.92	(2.08)
31		(2.60)
33		(0.50)
35	0.45	(0.15)
36	0.65	
37	1.68	
38	0.90	
39	0.10	
40	0.62	
41	1.91	(0.15)
42	0.42	
43	0.25	
44	0.30	(1.21)
46		(0.40)
47		(0.50)
48	0.06	
50	0.16	
53		(0.52)
54	0.44	(0.35)
55	0.20	
57	0.08	
58		(0.04)
59	0.11	
63	0.08	
64	0.07	
65	0.35	(0.04)
66	0.10	
67	0.50	
TOTAL	25.71	13.17

MILEAGE SUMMARY

CLASS 2	6.700	
TH-1	2.830	
TH-2	1.200	
TH-3		
TOTAL CLASS 2	10.730	
CLASS 3		
TOTAL CLASS 3	25.71	
TOTAL TOWN	36.440	
STATE HIGHWAY		
VT-100	1.227	
VT-100B	7.841	
TOTAL STATE HIGHWAY	9.068	
US HIGHWAY		
US-2	3.219	
TOTAL US HIGHWAY	3.219	
TOTAL STATE	12.287	
TOTAL, TRAVELED HIGHWAYS, FEB. 10, 2018:	48.727	

(Excludes Class 4 and Legal Trail Mileage)



LEGAL TRAIL

LEGAL TRAIL No.	LENGTH IN MILES
1	(1.50)
2	(1.10)
3	(0.65)
4	(0.10)
5	(1.31)
6	(1.05)
7	(0.25)
8	(0.10)
9	(0.45)
10	(0.40)
11	(1.00)
12	(1.25)
13	(0.75)
14	(0.20)
15	(0.40)
16	(0.30)
17	(1.00)
18	(1.30)
19	(0.60)
20	(0.20)
21	(0.90)
TOTAL	14.81

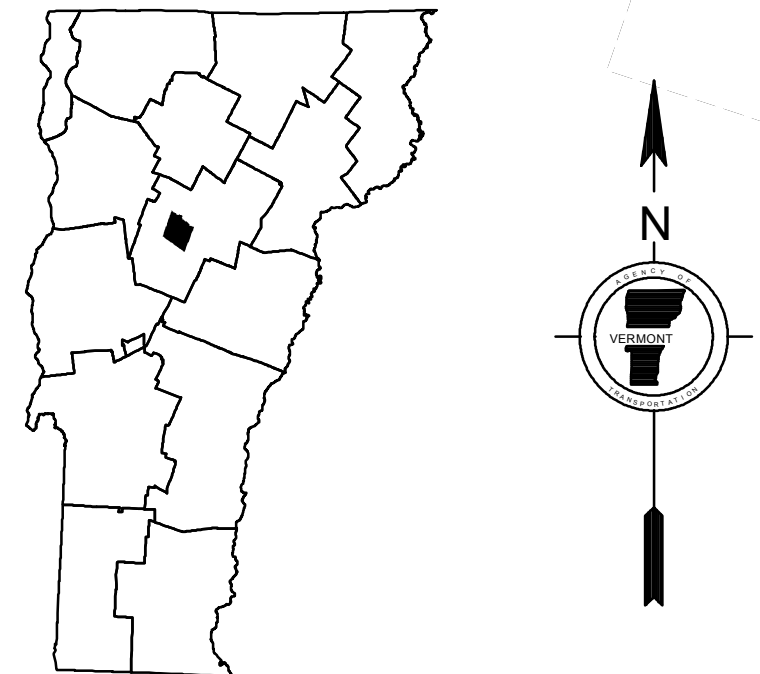
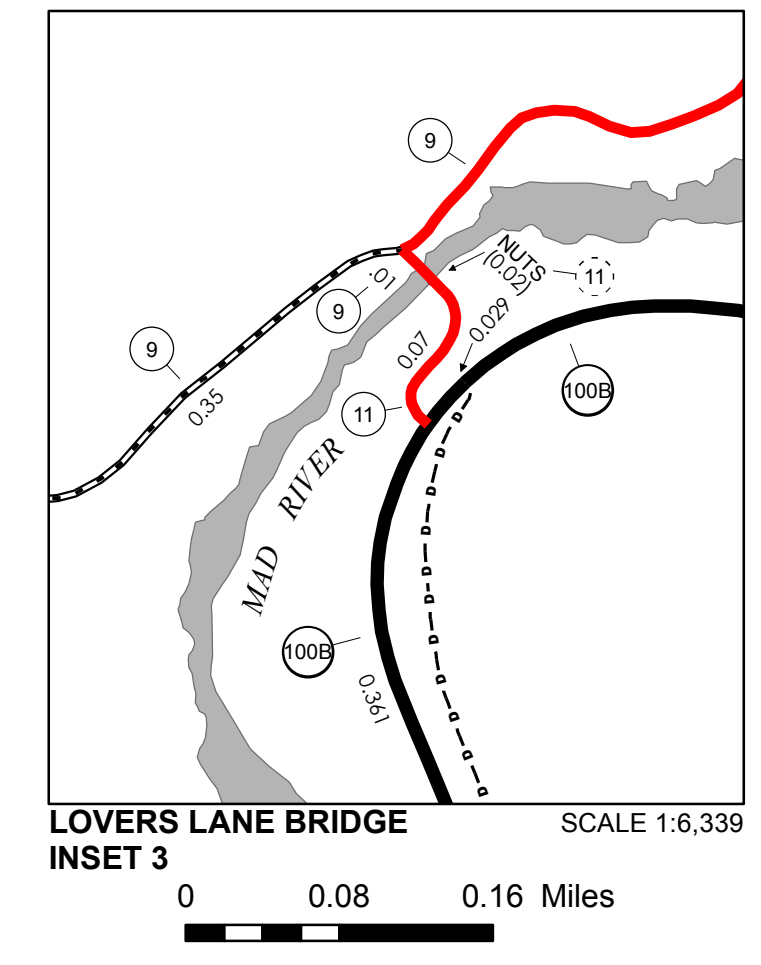
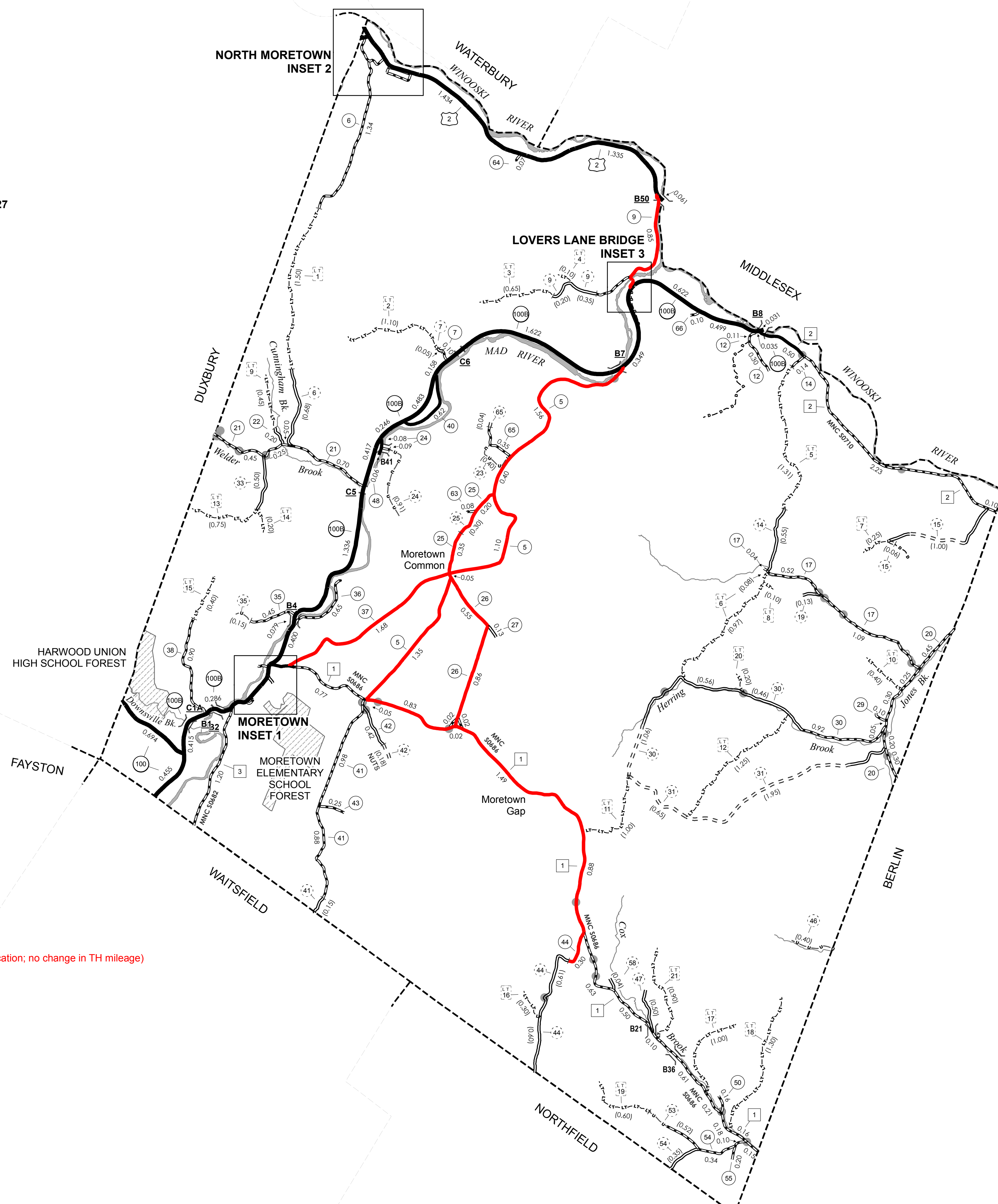
TOWN HWY. No.

TOWN HWY. No.	LENGTH IN MILES "NOT UP TO STANDARD"
11	(0.02)
42	(0.18)
TOTAL	0.20

* The sections of the town highways listed above are legally Class 3, but have been deemed "Not Up To Standard" and are functionally Class 4 Town Highways

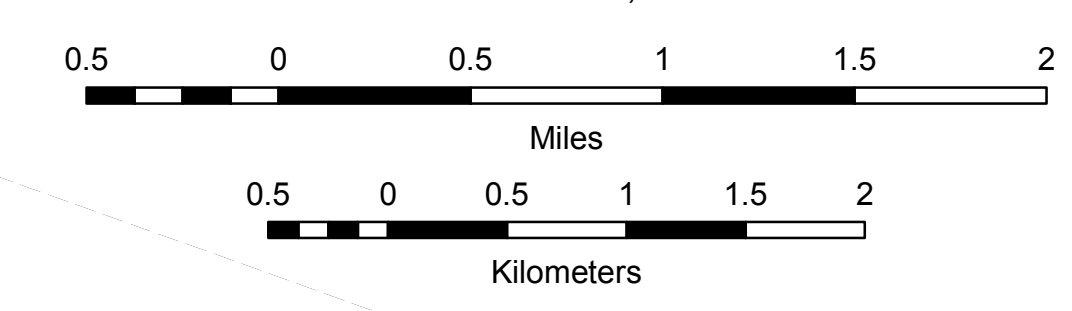
Town Highways designated as Scenic Roads (not a reclassification; no change in TH mileage)

- +3.22 mi CL2 TH-1
- +4.46 mi CL3 TH-5
- +0.85 mi CL3 TH-9 (Lovers Ln)
- +0.08 mi CL3 TH-11 (Lovers Ln)
- +0.02 mi CL4 TH-11 (Lovers Ln)
- +0.30 mi CL3 TH-44 (Devils Washbowl)
- +1.68 mi CL3 TH-37 (Moretown Common S)
- +0.55 mi CL3 TH-25 (Famham Rd)
- +0.30 mi CL4 TH-25 (Famham Rd)
- +1.45 mi CL3 TH-26 (Howes Rd)



VERMONT GENERAL HIGHWAY MAP
Town of Moretown

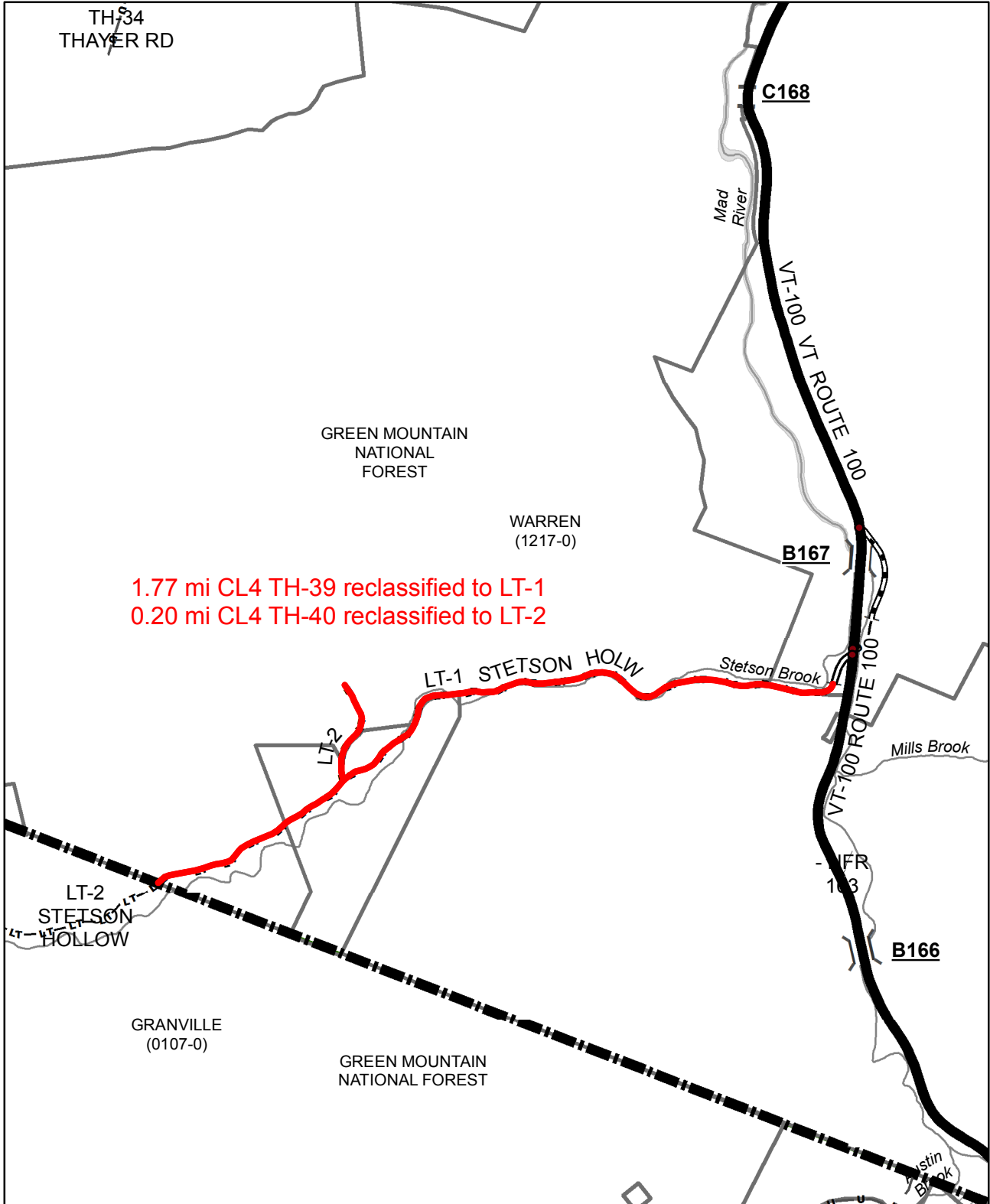
WASHINGTON COUNTY
Transportation District #5
Prepared by the Vermont Agency of Transportation
Division of Policy, Planning and Intermodal Development
in cooperation with
U.S. Department of Transportation
Federal Highway Administration
Mileage as of February 10, 2018
Map prepared April 12, 2018
SCALE 1:31,680



DISCLAIMER:
The untraveled highways (laid-out town highways), discontinued highways, and legal trails herein are those of which the Agency of Transportation has record; others may exist.

Highway and bridge data by the Agency of Transportation. Town short structures drawn from the Vermont Online Bridge & Culvert Inventory Tool (VOBCIT) database. All other data from the Vermont Center for Geographic Information. Only named streams shown.

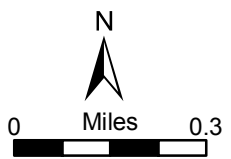
Vermont State Plane Coordinate System
North American Datum of 1983
SPCS_Zone_Identifier: 4400
Geodetic Reference System 80
4,000-meter grid, Easting - Northing

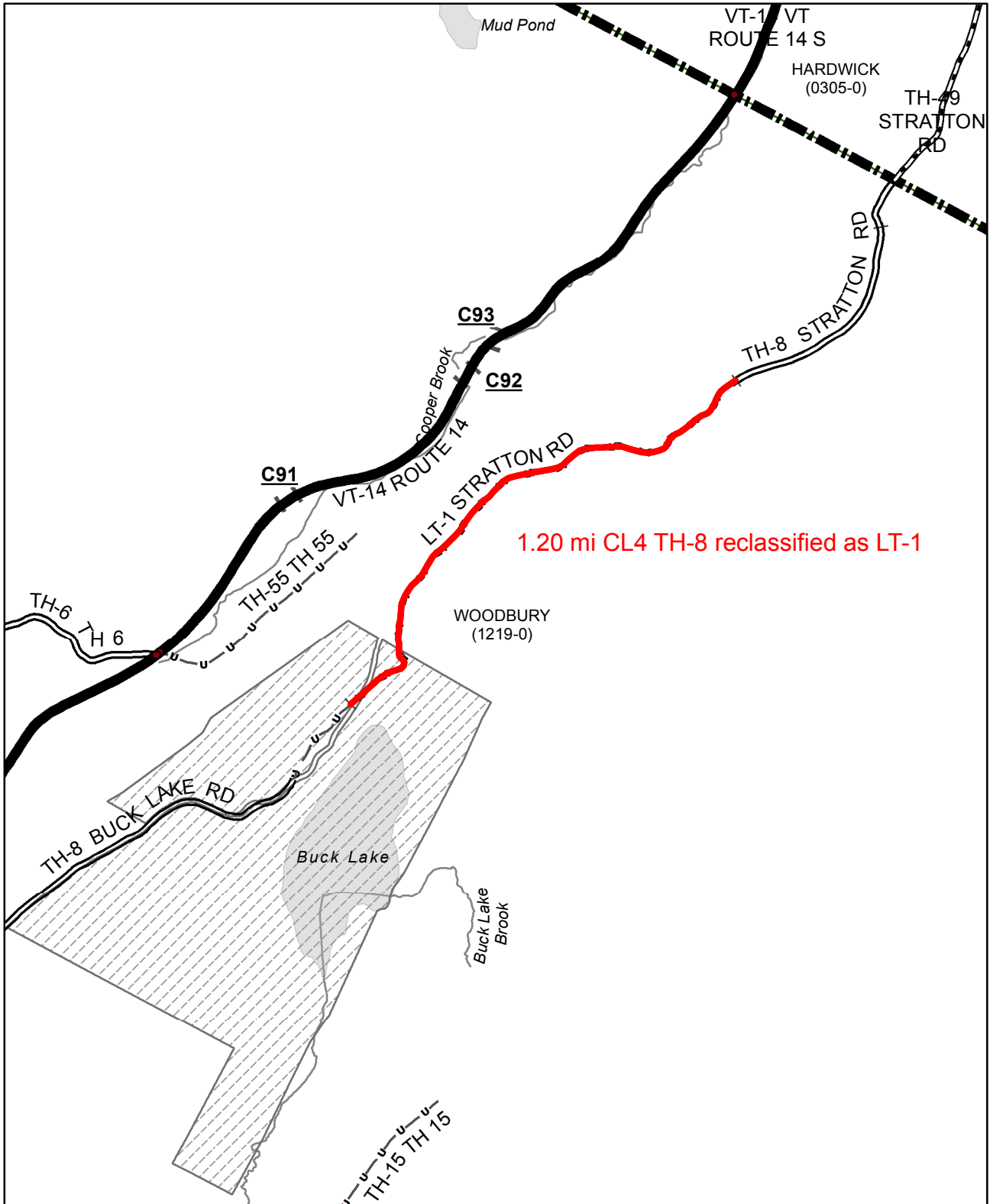


1.77 mi CL4 TH-39 reclassified to LT-1
 0.20 mi CL4 TH-40 reclassified to LT-2

Mileage Certificate Changes 2018
WARREN
 (1217-0)

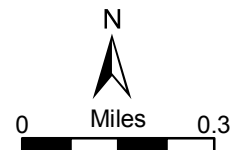
Mapping Section
 Division of Policy and Planning
 Vermont Agency of Transportation -- April 17, 2018

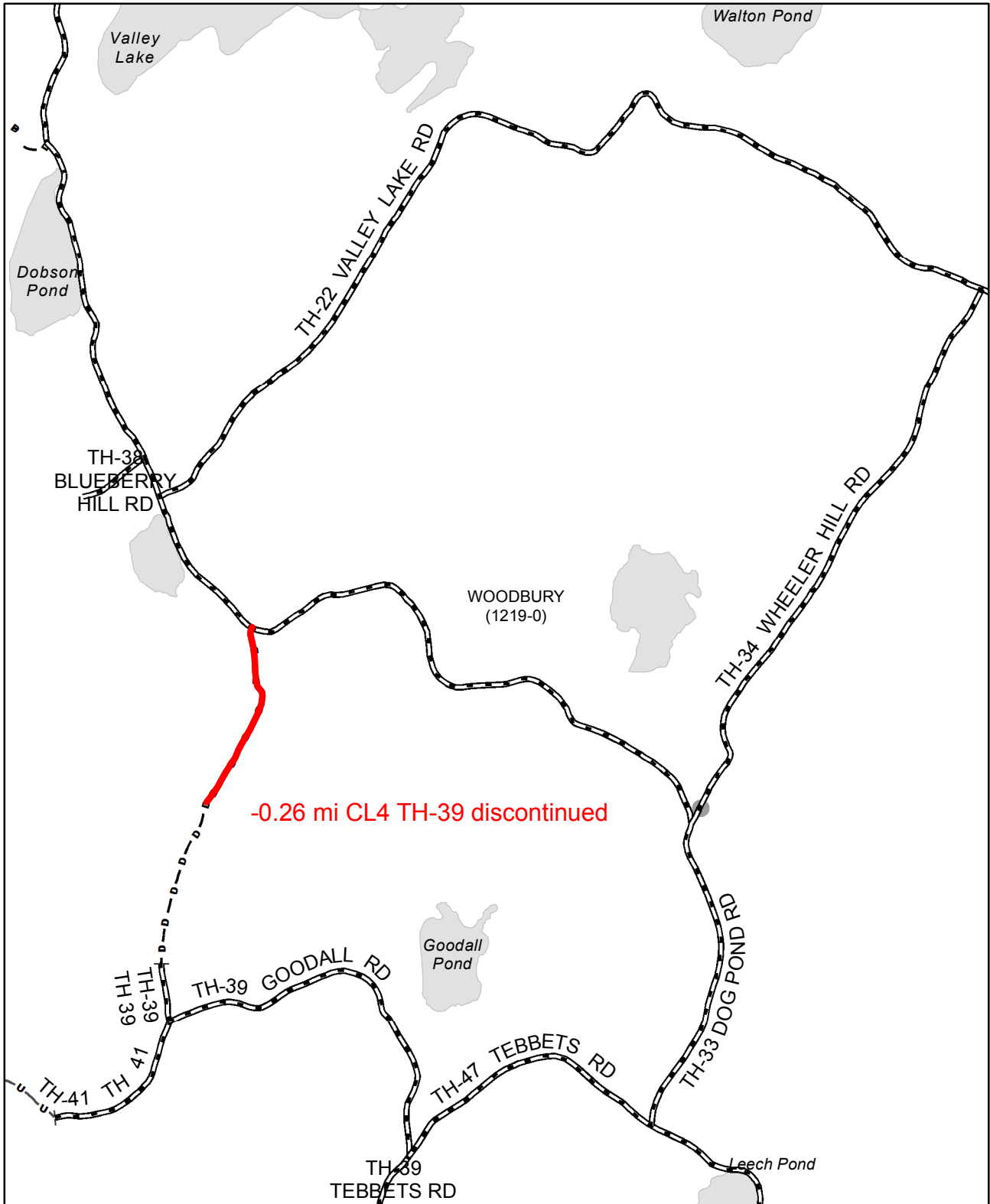




Mileage Certificate Changes 2018
WOODBURY
 (1219-0)

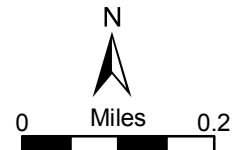
Mapping Section
 Division of Policy and Planning
 Vermont Agency of Transportation -- April 17, 2018

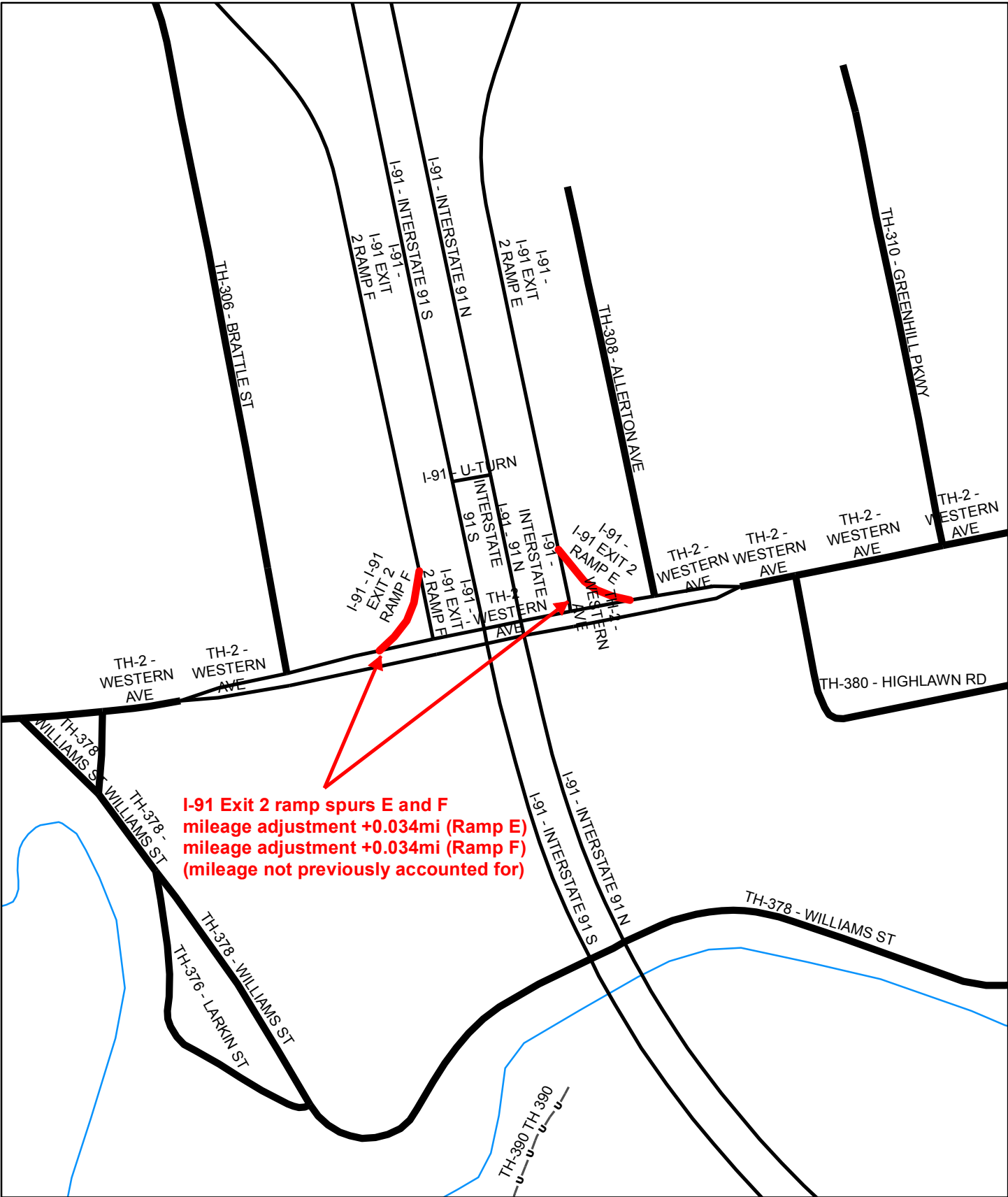




Mileage Certificate Changes 2018
WOODBURY
 (1219-0)

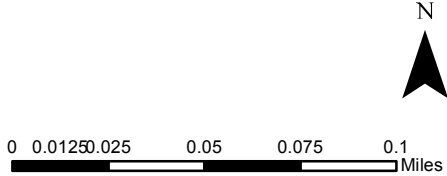
Mapping Section
 Division of Policy and Planning
 Vermont Agency of Transportation -- April 17, 2018

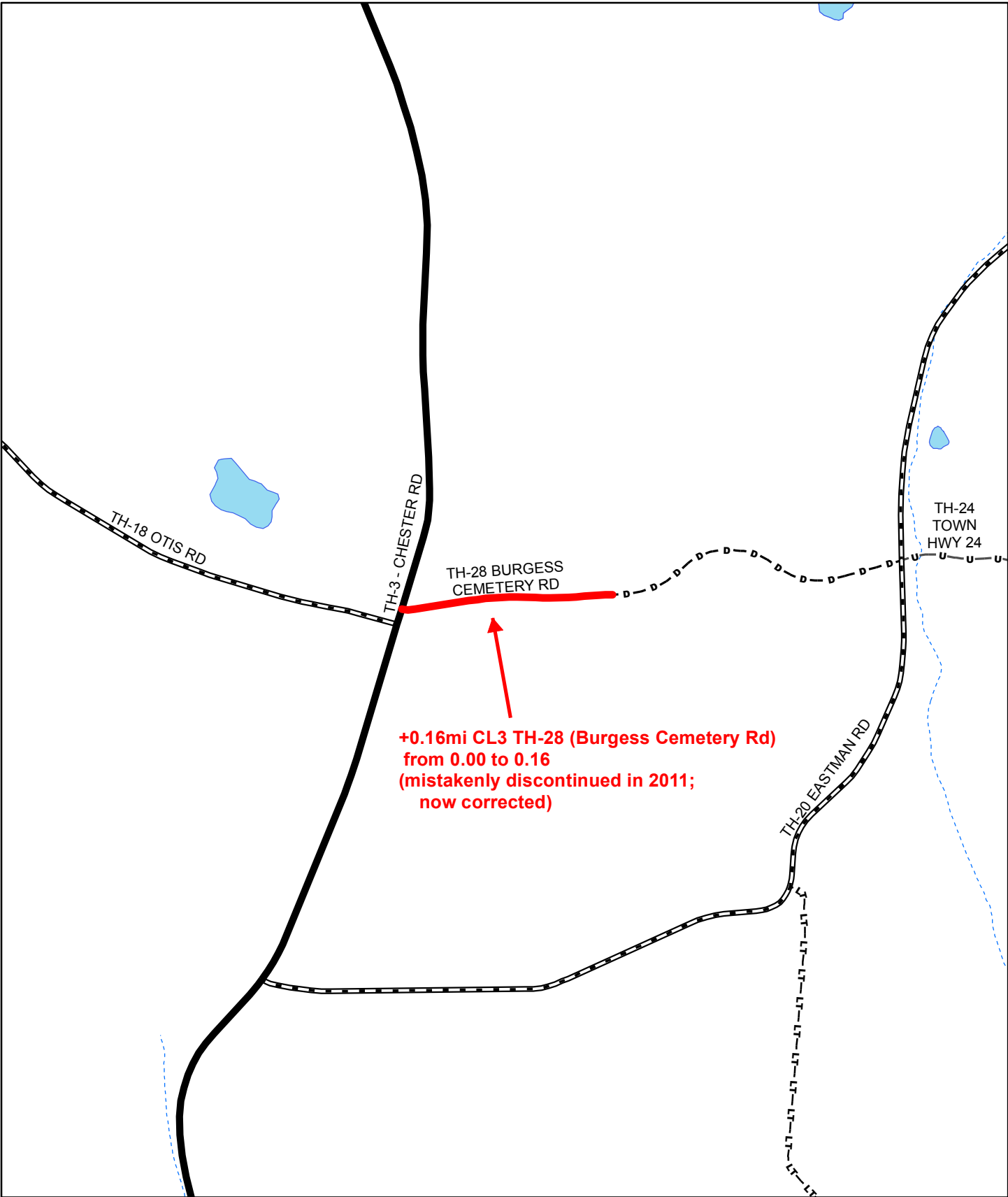




Mileage Certificate Change 2018
BRATTLEBORO
(CTUA: 1302-1)

Mapping Section
Division of Policy, Planning, and Intermodal Development
Vermont Agency of Transportation - January 2018



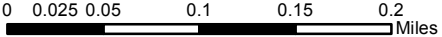


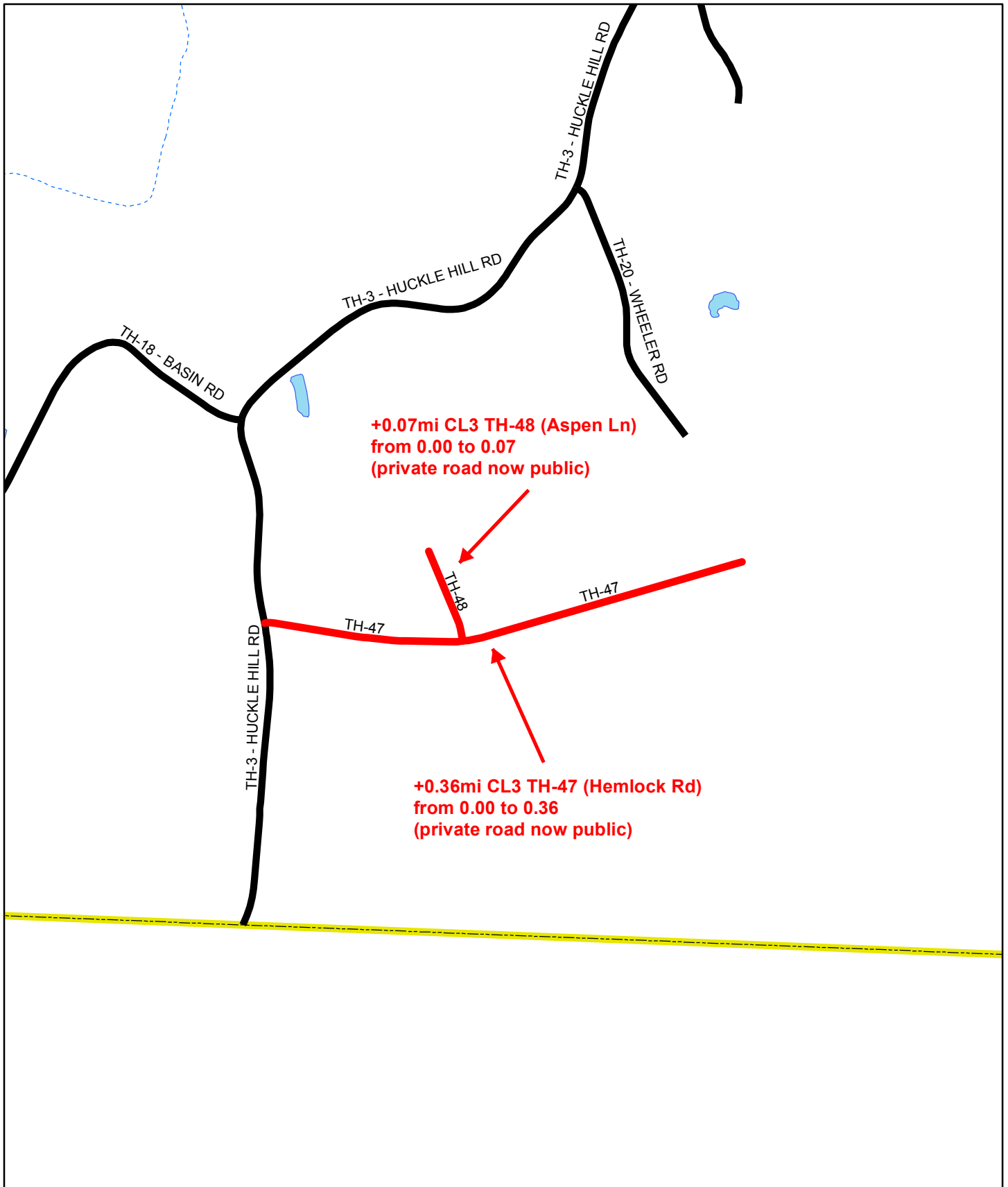
Mileage Certificate Change 2018
GRAFTON
 (CTUA: 1306-0)

N



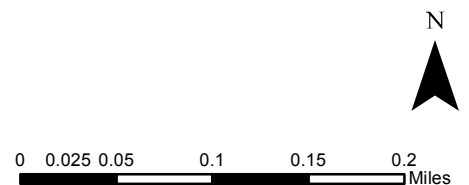
Mapping Section
 Division of Policy, Planning, and Intermodal Development
 Vermont Agency of Transportation - January 2018

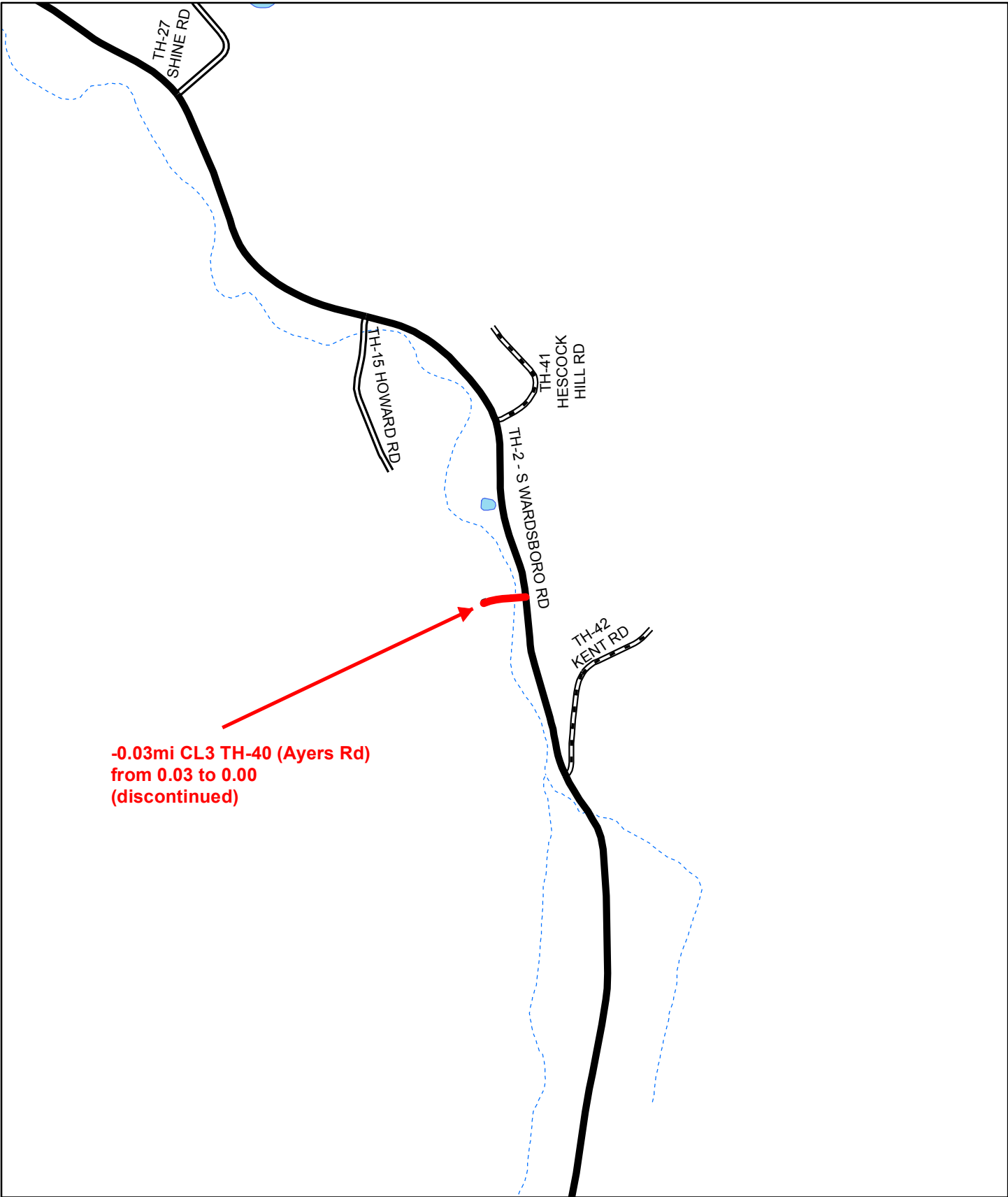




Mileage Certificate Change 2018
VERNON
 (CTUA: 1318-0)

Mapping Section
 Division of Policy, Planning, and Intermodal Development
 Vermont Agency of Transportation - November 2017

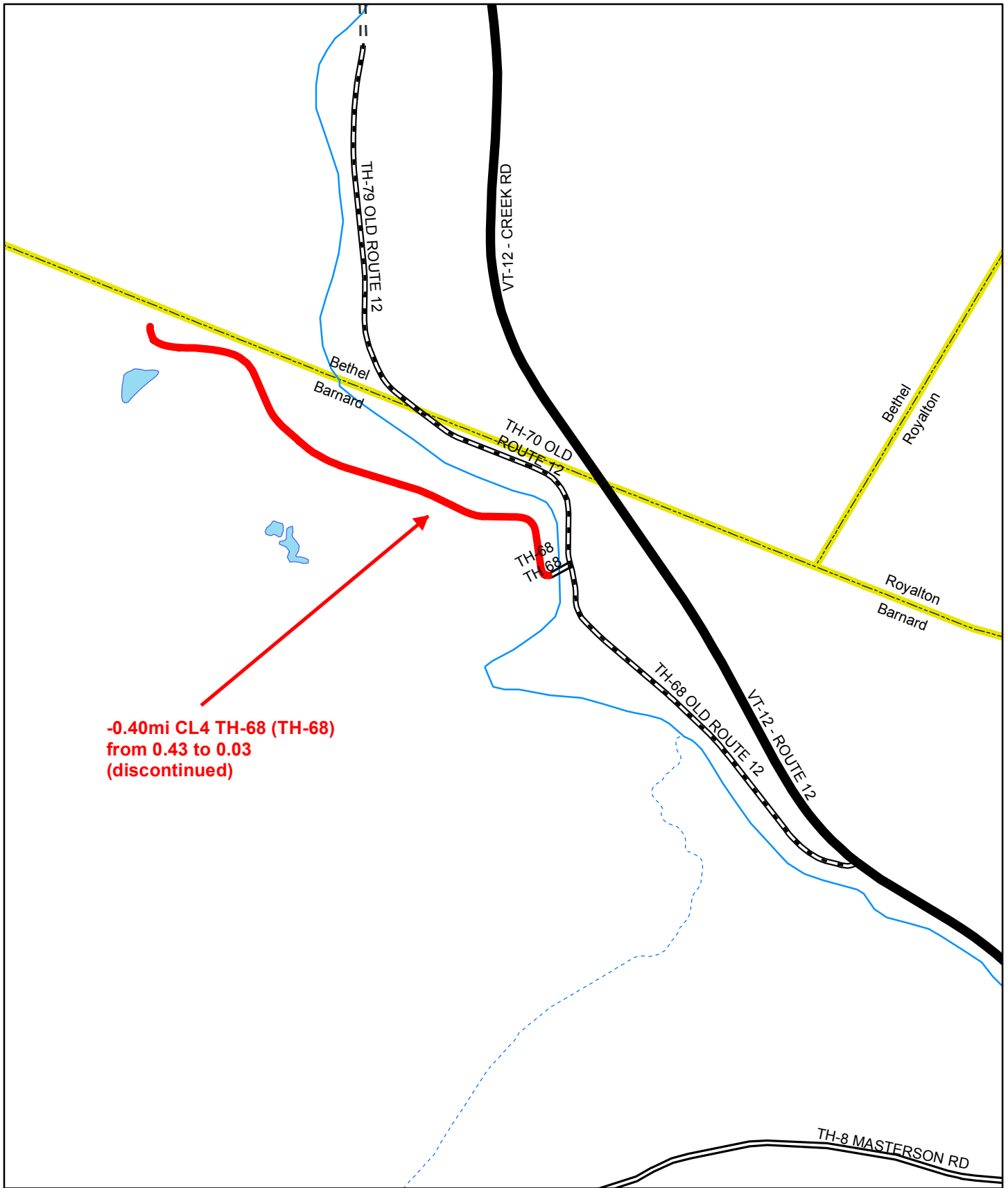




Mileage Certificate Change 2018
WARDSBORO
(CTUA: 1319-0)

Mapping Section
Division of Policy, Planning, and Intermodal Development
Vermont Agency of Transportation - January 2018



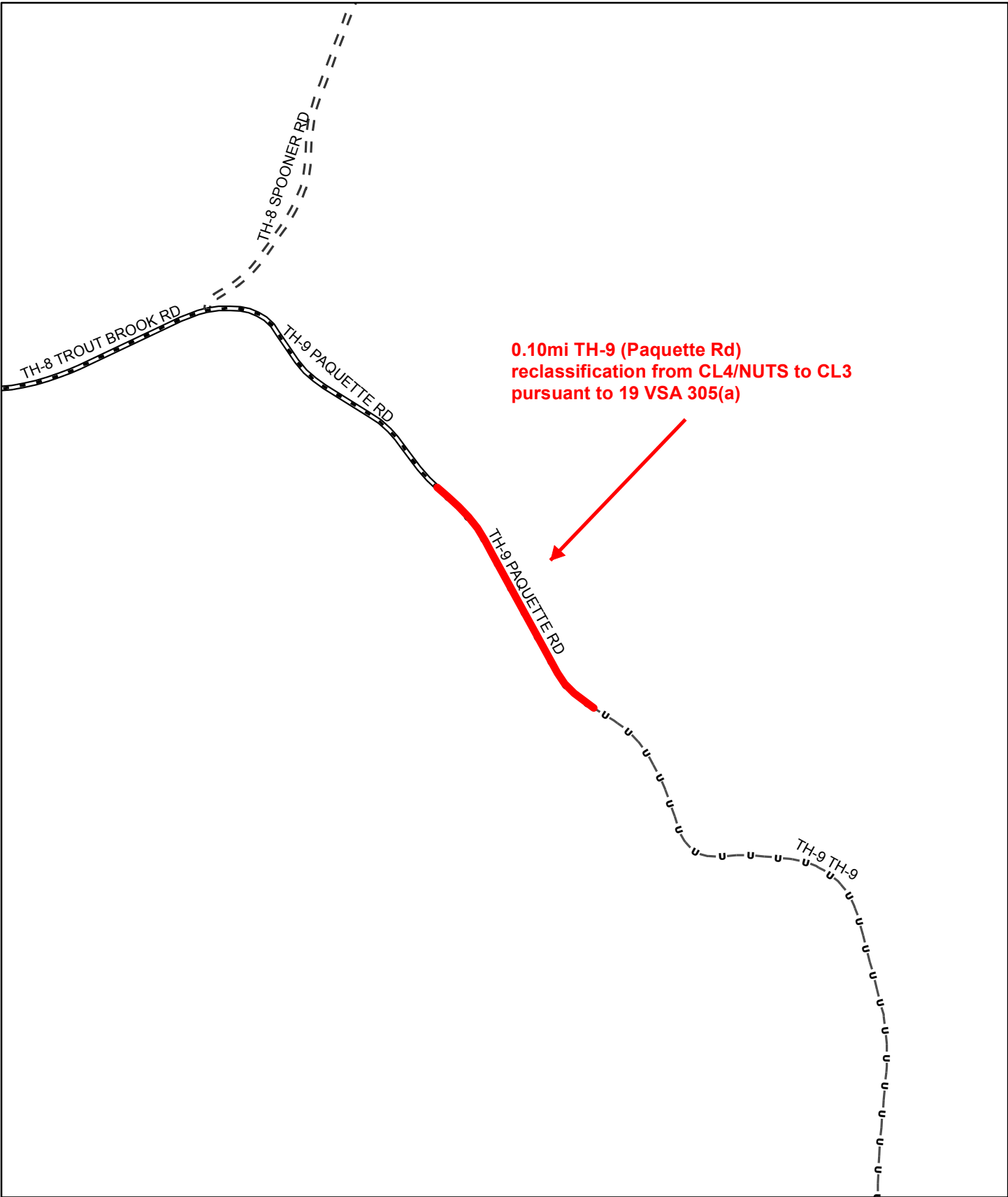


**-0.40mi CL4 TH-68 (TH-68)
from 0.43 to 0.03
(discontinued)**

**Mileage Certificate Change 2018
BARNARD
(CTUA: 1403-0)**


Mapping Section
Division of Policy, Planning, and Intermodal Development
Vermont Agency of Transportation - January 2018

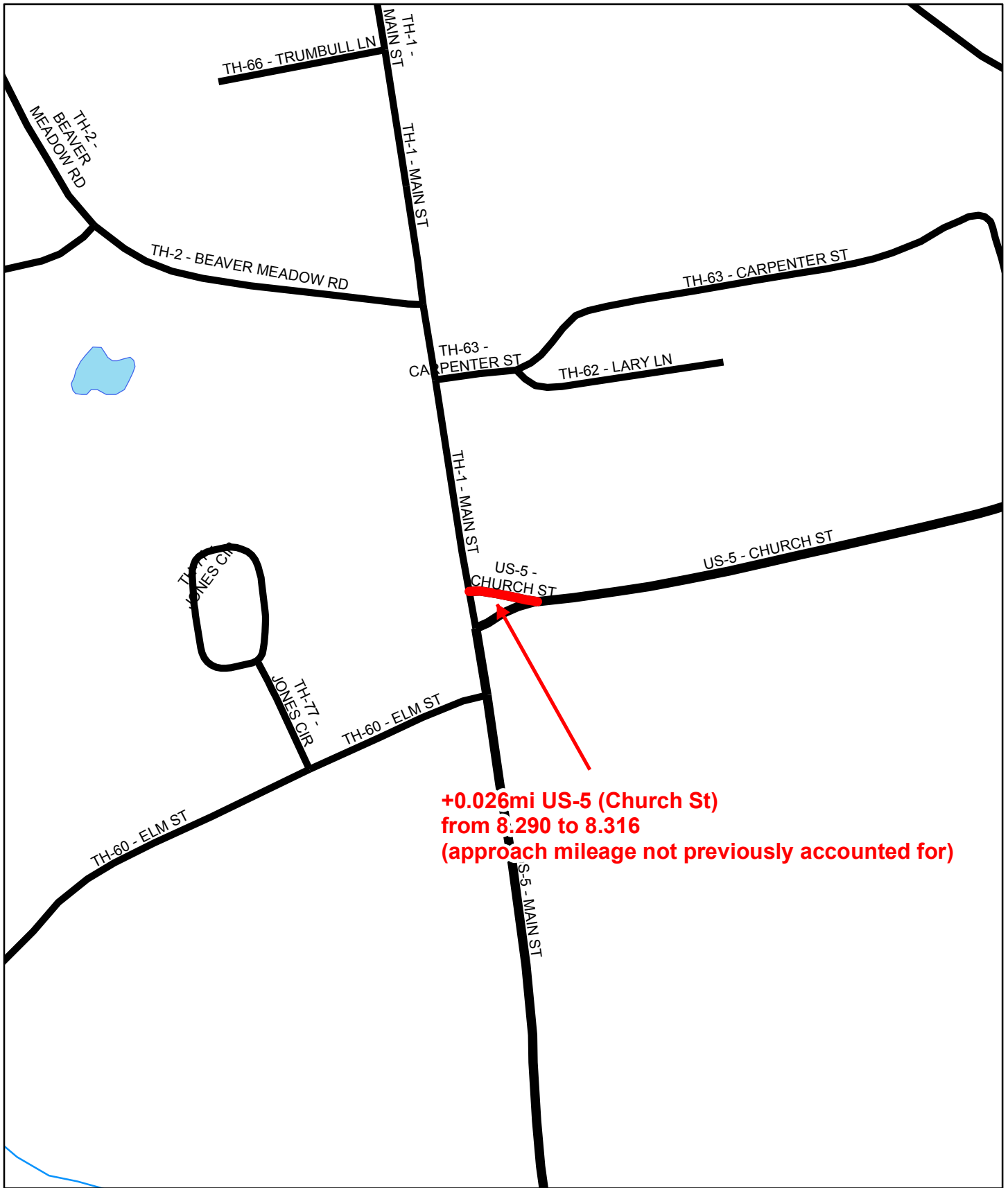




Mileage Certificate Change 2018
BETHEL
(CTUA: 1404-0)

Mapping Section
Division of Policy, Planning, and Intermodal Development
Vermont Agency of Transportation - January 2018





**+0.026mi US-5 (Church St)
from 8.290 to 8.316
(approach mileage not previously accounted for)**

**Mileage Certificate Change 2018
NORWICH
(CTUA: 1411-0)**

Mapping Section
Division of Policy, Planning, and Intermodal Development
Vermont Agency of Transportation - November 2017

