

Road Changes Prompted by 2017 Mileage Certificates

Vermont Agency of Transportation

VTrans_notify_rpt

Contact: Kerry Alley, Mapping and GIS Specialist, Tel: 802-828-3666 Email: kerry.alley@vermont.gov

Friday, May 05, 2017

Report Location: http://vtransmaps.vermont.gov/Maps/Publications/MileageCertificates/MileageAnnualUpdates/2017_StateHwyChanges.pdf
 Town Highway Map Webpage: <http://vtrans.vermont.gov/planning/maps/town-maps>

(New "ancient" roads are listed under Reclassified/Remeasured)

County	Town	New Highway Mileage	Reclassified/Remeasured	Discontinued Mileage	VTrans Notes
ADDISON	GRANVILLE	+0.15 mi LT-8 addition	0.41 mi TH-12 reclassified from CL4 to CL3 (West Hill Ext) +0.44 mi CL4 TH-40 (Western Slope Rd) Error correction: 1.10 mi CL3 TH-36 renumbered to TH-39 (Buffalo Farm Rd) -- no change in Class 3 mileage totals.	-0.12 mi portion LT-8 Discontinued -0.05 mi portion LT-8 Discontinued	CL3 TH-39 (Buffalo Farm Rd), off VT-100, MM 0.581, east side (highway number change)
ADDISON	MIDDLEBURY		+0.046 mi VT-125 approach to US-7 (mileage not previously accounted for)	-0.17 mi CL3 TH-59 (Adirondack Vw) discontinued	From VT-125 to US-7: Ramp added between MM 1.25 (VT-125) and MM 1.26 (US-7)
ADDISON	RIPTON		0.10mi CL4 TH-25 (Old Town Rd) reclassified to CL3		Off VT 125: TH-25 (Old Town Rd) reclassified from CL4 to CL3 - MM 2.002, west side
BENNINGTON	ARLINGTON		-0.01 mi CL3 TH-38 (Chittenden Dr) due to realignment of its intersection with CL2 TH-1 (East Arlington Rd) -0.02 mi CL3 TH-51 (Church St) due to changing its northern intersection from VT-313 to VT-7A		Off VT-7A: new intersection with CL3 TH-51 (Church St) - MM 3.885, west side

(New "ancient" roads are listed under Reclassified/Remeasured)

<i>County</i>	<i>Town</i>	<i>New Highway Mileage</i>	<i>Reclassified/Remeasured</i>	<i>Discontinued Mileage</i>	<i>VTrans Notes</i>
BENNINGTON	BENNINGTON		Error correction: 0.037 mi from CL1 TH-2 to VT-9 Mileage not accounted for previously: +0.045 mi VT-279 Exit 1 Westbound Ramp A spur +0.038 mi VT-279 Exit 1 Eastbound Ramp D spur Changes due to roundabout: +0.137 mi State Highway VT-7A, +0.02 mi CL3 TH-124 (Erma St)		CHANGE 1 VT-279 Slip ramps added -- VT-279 Exit 1 Westbound: spur (V279-WS001A) off Ramp A between VT-67A MM 0.504 and VT-279 Ramp A MM 0.030 -- VT-279 Exit 1 Eastbound: spur (V279-ES001D) off Ramp D between VT-67A MM 0.299 and VT-279 Ramp D MM 0.031
					CHANGE 2 Construction of Roundabout: VT-7A affected after MM 0.542 Roundabout ramps added: +0.008 mi V007ASA001, +0.008 mi V007ANA003
					CHANGE 3 Class change between CL1 TH-2 and VT-9 moved 0.037 mi west, from MM 5.672 to MM 5.635, -0.037 mi CL1 TH-2, +0.037 mi VT-9
CALEDONIA	SUTTON		-0.27 mi CL3 TH-13 discontinued 1991 -0.95 mi CL4 TH-16 discontinued 1989		Off VT-5A, TH-16 (untraveled) discontinued in 1989, MM = 1.025, east side
CALEDONIA	WALDEN		0.70 mi CL4 TH-45 (Lower Harrington Hill) reclassified to CL3		TH-45 (Lower Harrington Hill) now CL3 (was CL4), off VT-15 at MM = 6.336, west side
CHITTENDEN	COLCHESTER	+0.06 mi CL3 TH-162 (Carriage Wy) extended (on Abigail Dr Deed & Cert of Opening 1996) +0.21 mi CL3 TH-214 (Waterlefe Wy) new road		-0.13 mi CL3 TH-24 (Munson Rd) discontinued -0.05 mi CL3 TH-156 (S Park Dr) partially discontinued	Off US-7, TH-24 (Munson Rd) discontinued, at MM = 3.301, west side
CHITTENDEN	ESSEX		+0.02 mi CL3 TH-51 (Osgood Hill Rd) approach/mainline with VT-128 added		Off VT-128, approach added to TH-51 (Osgood Hill Rd) at MM = 2.111, east side

(New "ancient" roads are listed under Reclassified/Remeasured)

<i>County</i>	<i>Town</i>	<i>New Highway Mileage</i>	<i>Reclassified/Remeasured</i>	<i>Discontinued Mileage</i>	<i>VTrans Notes</i>
CHITTENDEN	ST. GEORGE			-0.16 mi CL3 TH-3 (Goose Creek Rd) discontinued -0.15 mi CL3 TH-5 (Winterbottom Rd) discontinued	Off VT-2A, CL3 TH-3 (Goose Creek Rd) discontinued, MM = 1.326, east side Off VT-116, CL3 TH-5 (Winterbottom Rd) discontinued, MM = 0.588, east side
ESSEX	EAST HAVEN		0.05 mi CL3 TH-20 (Simpson Rd) reclassified to CL4		TH-20 (Simpson Rd) now CL4 (was CL3), off VT-114 at MM = 2.184 (near Newark T/L), east side
ESSEX	NORTON			-0.40 mi CL4 TH-4 removed from map due to court decision that it was never a Town Highway. (12/8/2014, Docket No. 21-4-13, Vermont Superior Court, Essex Unit, Civil Division)	Off VT-114, CL4 TH-4 removed from map. Was never a town highway. MM = 6.796, south side.
FRANKLIN	BAKERSFIELD			-0.20 mi LT-2 removed from map due to court order. Not a Legal Trail because it was never a Town Highway. (Docket No. 472-10-13, Vermont Superior Court, Franklin Unit, Civil Division)	Off VT-108, LT-2 removed from map, was never a public highway. MM = 4.190, west side
FRANKLIN	MONTGOMERY	+0.29 mi CL3 TH-56 new road (School Dr)			Off VT-118, new CL3 road (TH-56, School Dr) at MM = 6.500, right side
GRAND ISLE	SOUTH HERO		-0.04 mi CL3 TH-6 intersection with VT-314 reconfigured		Off VT-314, intersection with CL3 TH-6 (West Shore Rd) reconfigured. Now at MM = 1.551 (was at MM = 1.509 and 1.592), west side
LAMOILLE	MORRISTOWN	+0.02 mi CL2 TH-4 added approach (and switched with mainline) +0.21 mi CL3 TH-121 (Carpentier Farm Rd) new road		-0.07 mi CL3 TH-103 (Bedell Farm Rd) discontinued	Off VT-100, intersection realignment at TH-4 (Randolph Rd), approaches at MM = 5.148 and MM = 5.178, east side

(New "ancient" roads are listed under Reclassified/Remeasured)

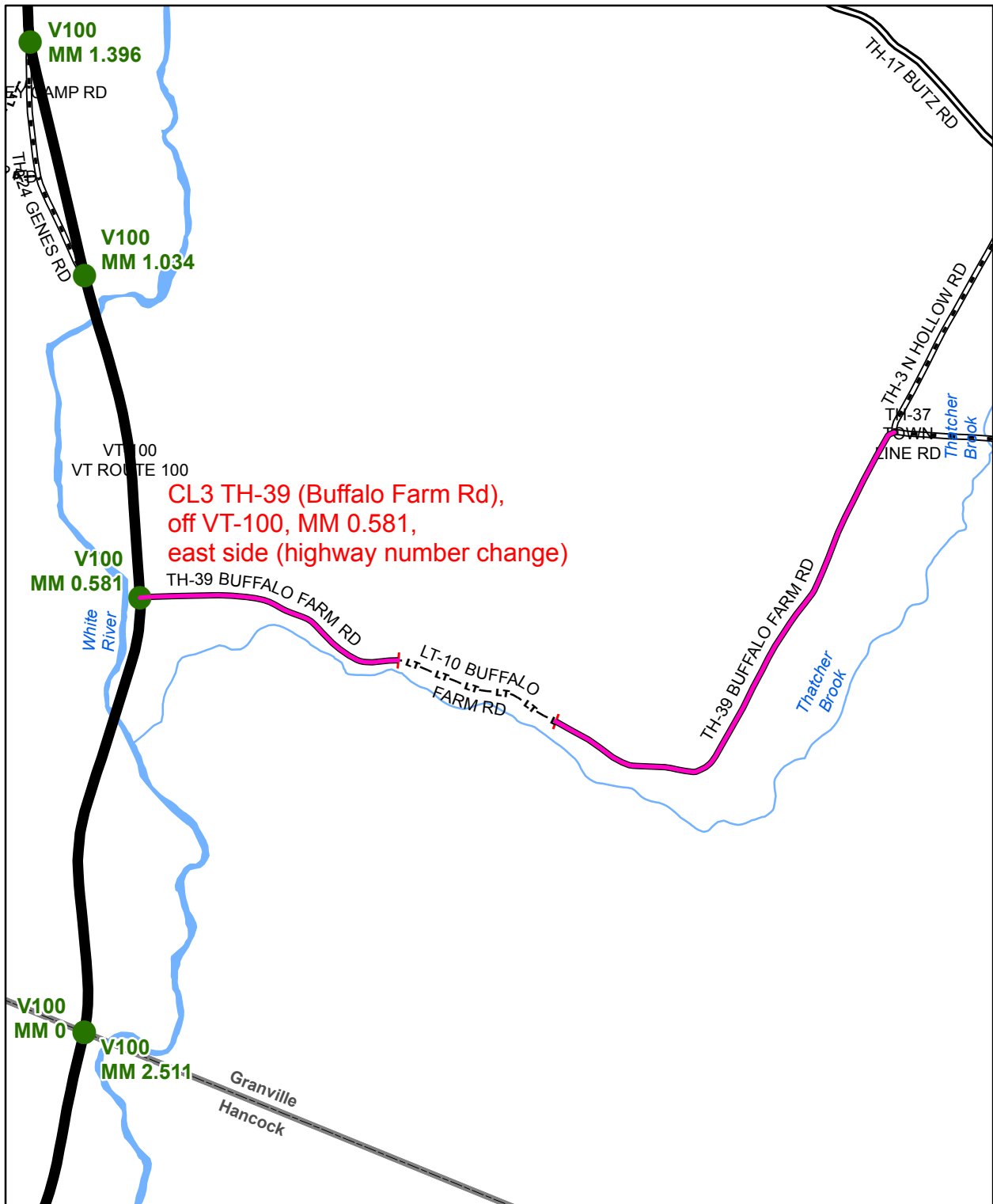
County	Town	New Highway Mileage	Reclassified/Remeasured	Discontinued Mileage	VTrans Notes
ORLEANS	GLOVER		1. 0.30 mi CL3 TH-42 (Sand Hill Rd) reclassified to CL4 2. 0.35 mi CL3 TH-18 (Still Hill Rd) reclassified to CL4 3. -0.02 mi CL3 TH-40 (Stone Shore) remeasured 4. 0.12 mi CL3 TH-40 (Stone Shore) reclassified to CL4 5. 0.20 mi CL3 TH-42 (Sand Hill Rd) reclassified to LT-4 6. 0.06 mi CL3 TH-53 (Tate Rd) reclassified to CL4 7. 0.10 mi CL3 TH-61 (North Greensboro Rd) reclassified to CL4 8. -0.01 mi CL3 TH-42 remeasured (Sand Hill Rd)	-0.13 mi CL4 TH-79 (High Drive) discontinued -0.02 mi CL4 TH-49 (Dewing Rd) discontinued -0.03 mi CL4 TH-19 (Person Rd) discontinued -0.09 mi CL4 TH-30 (Buchanan Rd) discontinued -0.60 mi CL4 TH-35 (Telfer Rd) Discontinued	Off VT-16, TH-61 (N Greensboro Rd) now CL4, was CL3, at MM = 0.119, west side.
ORLEANS	NEWPORT CITY	+ 0.031 mi VT-191 southbound approach from CL1 TH-1 + 0.032 mi VT-191 northbound approach from CL2 TH-8			Approaches to VT-191 added at: MM = 1.289 (V191-SA001 southbound from TH-1) and MM = 0.927 (V191-NA001, northbound from TH-8)
RUTLAND	BRANDON		0.298 mi US-7 reclassified to CL1 TH-1 due to project Brandon NH 019-3(496)		0.267 mi between MM 4.447 and MM 4.714 State Highway US-7 reclassified to CL1 TH-1 Grove St
RUTLAND	PITTSFORD			-0.13 mi CL4 TH-47 Channing Ln Discontinued	0.031 mi between MM 3.326 and MM 3.357 State Highway US-7 reclassified to CL1 TH-1 Franklin St
RUTLAND	RUTLAND TOWN		+0.408 mi State Highway US-4 due to town boundary adjustment with West Rutland and remeasurement +0.52 mi CL3 TH-73 (Grover Rd) opened to public (was private)		Along US-4: Town boundary adjustment between Rutland Town (+0.408mi) and West Rutland (-0.408mi): MM 15.976, both sides

(New "ancient" roads are listed under Reclassified/Remeasured)

<i>County</i>	<i>Town</i>	<i>New Highway Mileage</i>	<i>Reclassified/Remeasured</i>	<i>Discontinued Mileage</i>	<i>VTrans Notes</i>
RUTLAND	WEST RUTLAND		+0.032 mi CL1 TH-2 Approach -- not accounted for previously (VT-133 Eastbound Approach #1) -0.408 mi State Highway US-4 due to town boundary adjustment with Rutland and remeasurement		Along US-4: Town boundary adjustment between Rutland Town (+0.408mi) and West Rutland (-0.408mi); MM 15.976, both sides
WASHINGTON	MONTPELIER CITY		0.30 mi CL4 TH-116 remeasured and reclassified to 0.17 mi CL3 TH-116		Off VT-12, TH-116 (Finch Rd) now CL3 (was CL4), at MM = 2.931, west side.
WASHINGTON	WAITSFIELD		0.10 mi CL3 TH-11 (Armstrong Rd) reclassified as CL4 0.10 CL3 TH-39 (Lareau Rd) reclassified as CL4		Off VT-100, TH-39 now CL4 (was CL3), MM = 1.99, west side (NOTE: New soon-to-be public ROW already constructed, but not formally accepted as of 2/10/2017, unclear what class of new ROW will be) Off VT-100, TH-11 now CL4 (was CL3), MM = 4.927, west side
WINDHAM	BATTLEBORO		0.06mi CL3 TH-420 (Organ St) reclassified to LT 0.04mi CL3 TH-426 (Minshall St) reclassified to LT 0.10mi CL3 TH-18 (Wickopee Hill Rd) reclassified to CL4 0.17mi CL3 TH-20 (Wickopee Hill Rd) reclassified to CL4		Off US-5: CL3 TH-420 (Organ St) reclassified to LT LT-1: MM 1.627, west side
WINDSOR	HARTFORD		Error correction: +0.11 mi CL4 TH-74 Orizonto Rd (now Owls Nest Dr) - portion discontinued in error by VTrans in 2010 -0.01 mi CL2 TH-4 (Quechee West Hartford Rd) due to replacement of bridge B8 in 2006 -0.134 mi State Highway: I-91 Exit 11 portion of Ramp A removed and Ramp F reassigned to Ramp A		Portion of I-91 Exit 11 Ramp A removed, MM 0.000 - 0.076 I-91 Exit 11 Ramp F reassigned to Ramp A, MM 0.000 - 0.101

(New "ancient" roads are listed under Reclassified/Remeasured)

<i>County</i>	<i>Town</i>	<i>New Highway Mileage</i>	<i>Reclassified/Remeasured</i>	<i>Discontinued Mileage</i>	<i>VTrans Notes</i>
WINDSOR	LUDLOW		<p>Class 2 Transfers: CL3 TH-26 Pleasant St Ext (0.45 mi) to CL2 TH-5, CL3 TH-18 Commonwealth Ave and Barker Rd (2.57 mi) to CL2 TH-6 -0.05 mi CL3 TH-53 Buttermilk Falls Rd due to realignment and remeasurement</p>		<p>Off VT-103: CL3 TH-26 (Pleasant St Ext) reclassified to CL2 TH-5: MM 0.966, south side</p>
WINDSOR	LUDLOW VILLAGE		<p>Class 2 Transfers: CL3 TH-332 Pleasant St (0.58 mi) and CL3 TH-322 Pleasant St (0.40 mi) to CL2 TH-5, CL3 TH-316 Commonwealth Ave (0.60 mi) to CL2 TH-6</p>		<p>Off VT-103: CL3 TH-316 (Commonwealth Ave) reclassified to CL2 TH-6: MM 1.798, north side Off VT-100: CL3 TH-332 (Pleasant St) reclassified to CL2 TH-5: MM 4.973, east side</p>



CL3 TH-39 (Buffalo Farm Rd),
off VT-100, MM 0.581,
east side (highway number change)

Mileage Certificate Change 2017 GRANVILLE

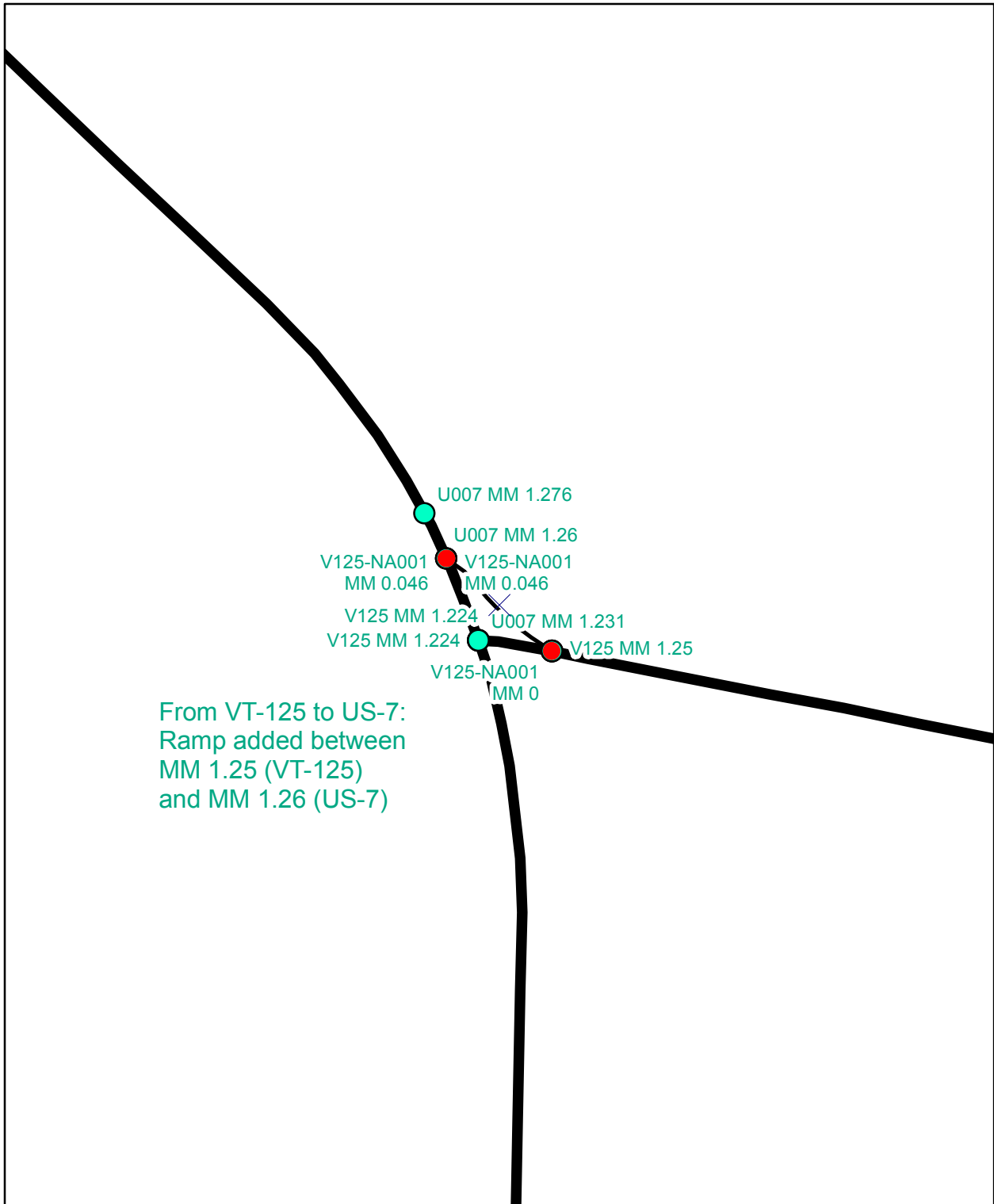
(CTCODE: 0107)

Mapping Section
Division of Policy, Planning and Intermodal Development
Vermont Agency of Transportation - March 2017



0 Miles 0.2





From VT-125 to US-7:
Ramp added between
MM 1.25 (VT-125)
and MM 1.26 (US-7)

Mileage Certificate Change 2017 MIDDLEBURY

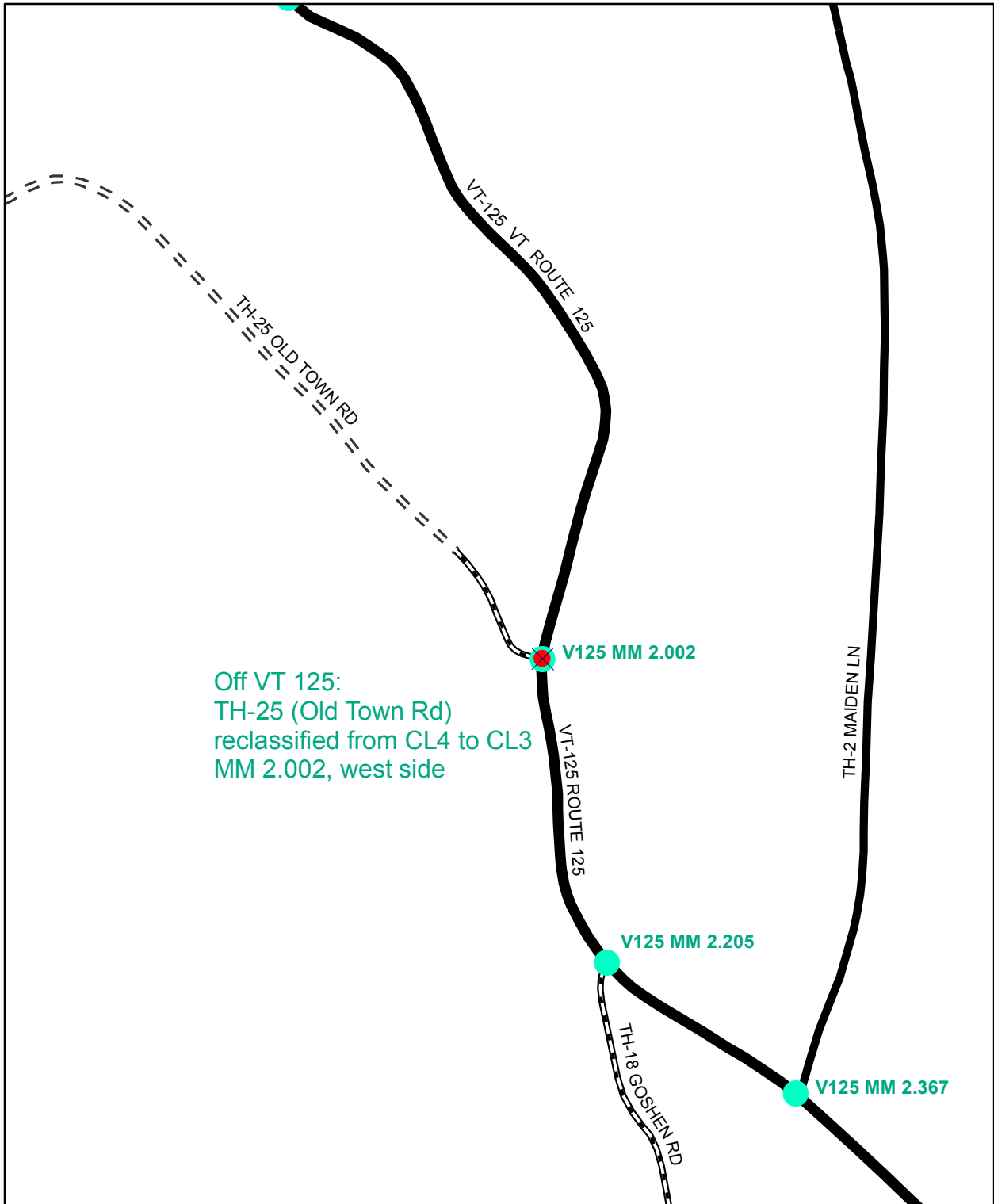
(CTCODE: 0111)

Mapping Section
Division of Policy, Planning and Intermodal Development
Vermont Agency of Transportation - April 2017



0 Miles 0.05

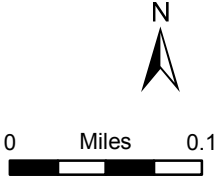


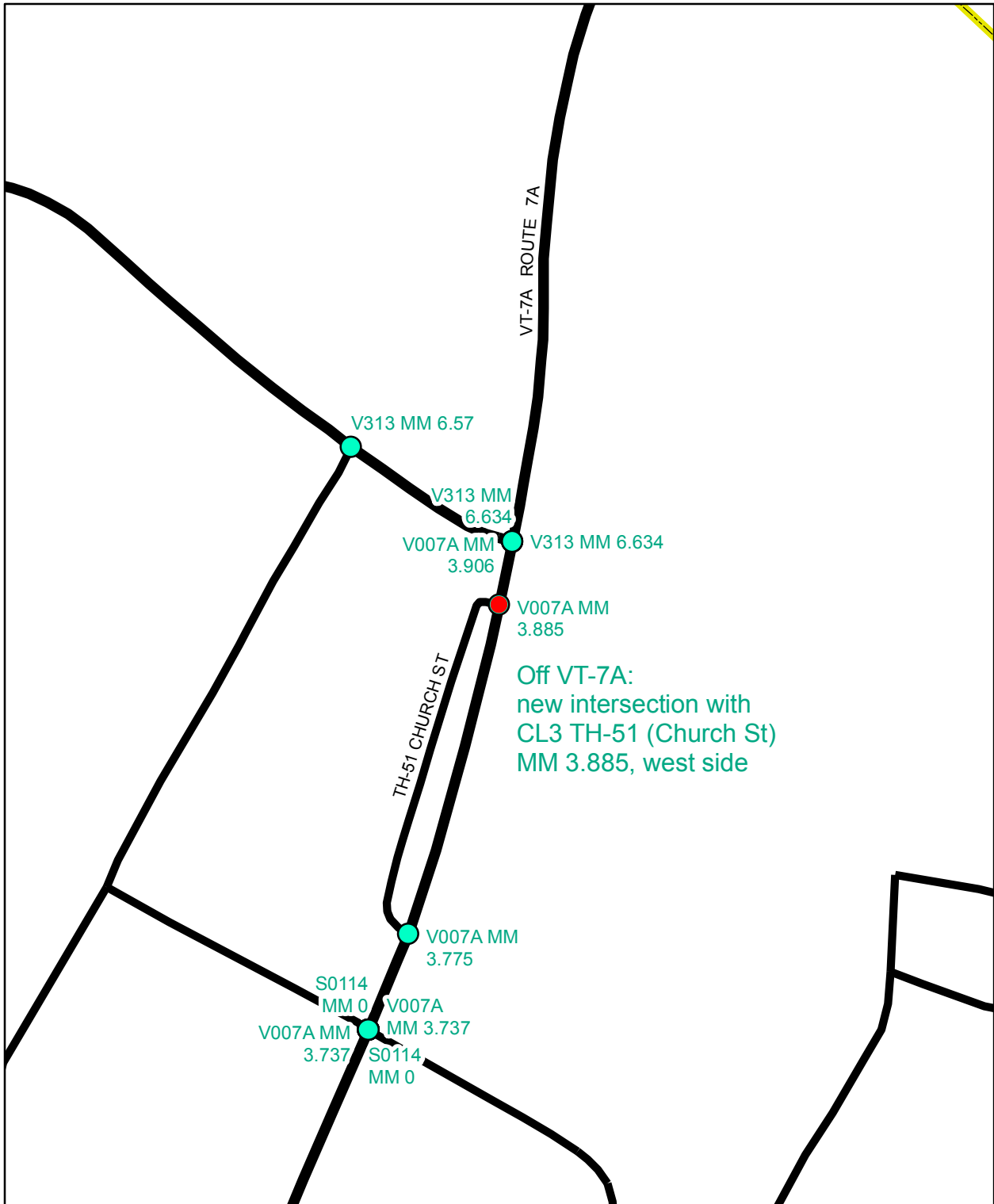


Off VT 125:
 TH-25 (Old Town Rd)
 reclassified from CL4 to CL3
 MM 2.002, west side

Mileage Certificate Change 2017
RIPTON
 (CTCODE: 0116)

Mapping Section
 Division of Policy, Planning and Intermodal Development
 Vermont Agency of Transportation - April 2017





Mileage Certificate Change 2017
ARLINGTON

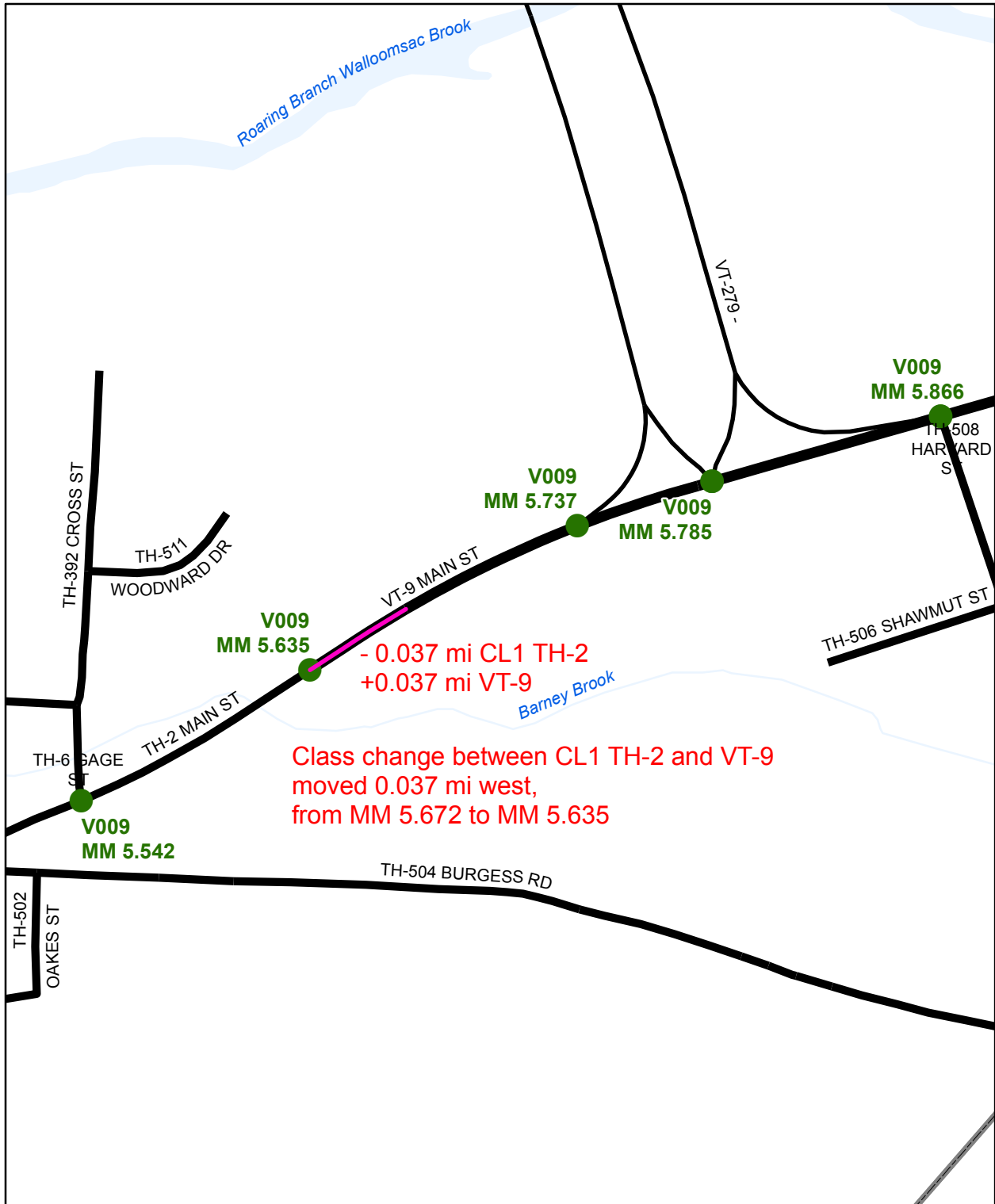
(CTCODE: 0201)

Mapping Section
 Division of Policy, Planning and Intermodal Development
 Vermont Agency of Transportation - April 2017



0 Miles 0.05





Mileage Certificate Change 2017 BENNINGTON

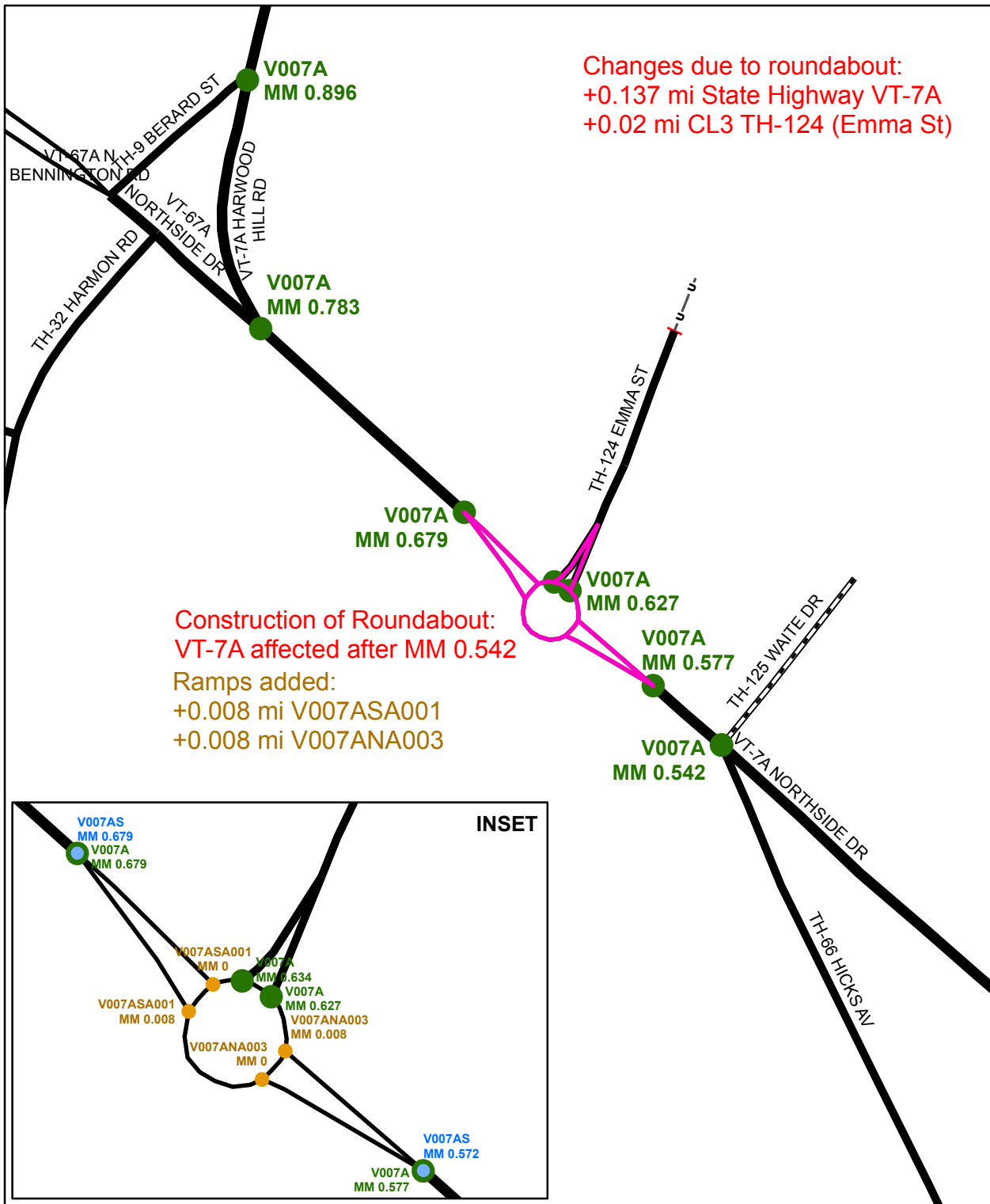
(CTCODE: 0202)

Mapping Section
 Division of Policy, Planning and Intermodal Development
 Vermont Agency of Transportation - March 2017



0 Miles 0.05






Mileage Certificate Change 2017 BENNINGTON

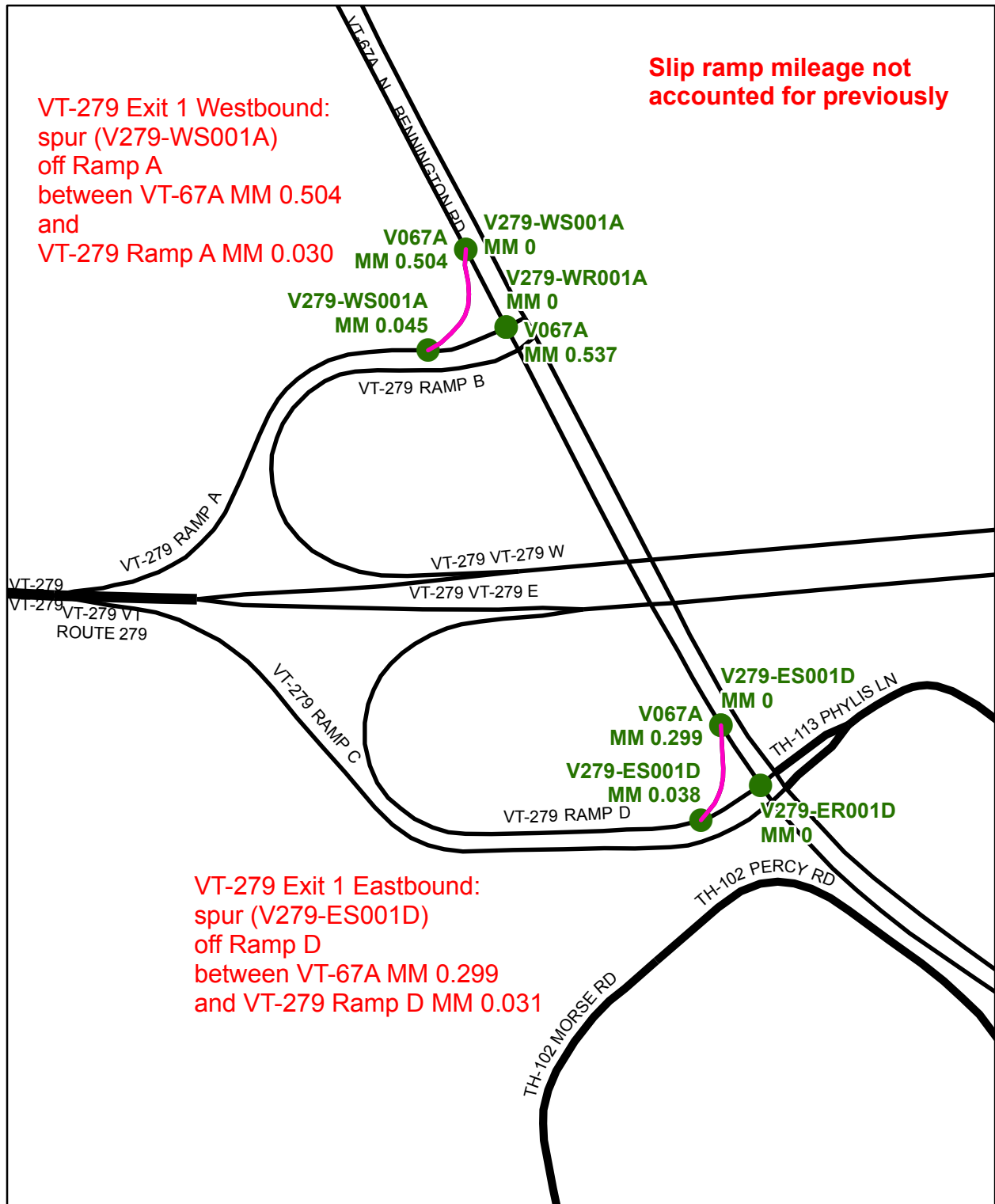
(CTCODE: 0202)

Mapping Section
 Division of Policy, Planning and Intermodal Development
 Vermont Agency of Transportation - February 2017



VT-279 Exit 1 Westbound:
spur (V279-WS001A)
off Ramp A
between VT-67A MM 0.504
and
VT-279 Ramp A MM 0.030

Slip ramp mileage not
accounted for previously




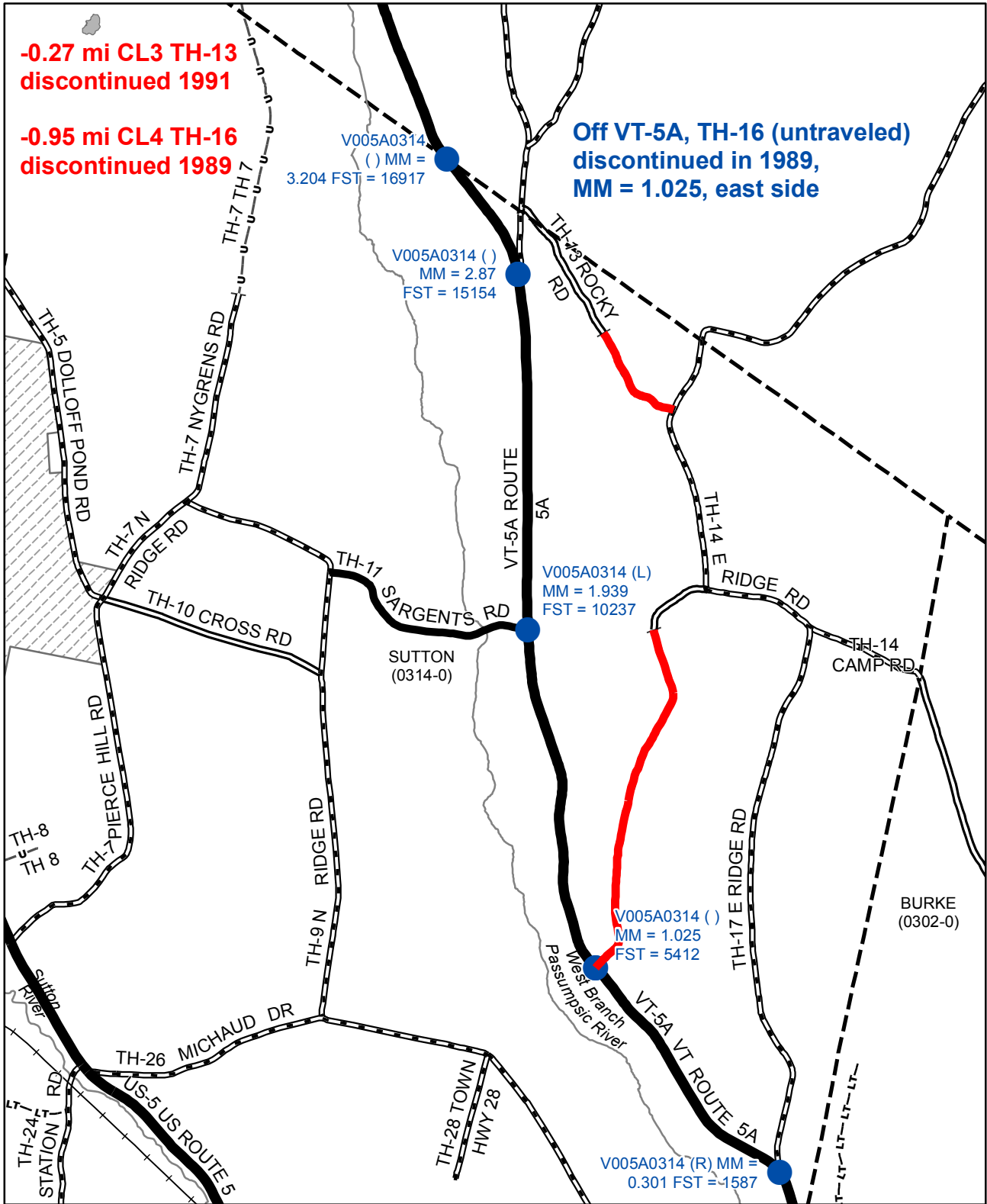
VT-279 Exit 1 Eastbound:
spur (V279-ES001D)
off Ramp D
between VT-67A MM 0.299
and VT-279 Ramp D MM 0.031

Mileage Certificate Change 2017 BENNINGTON

(CTCODE: 0202)

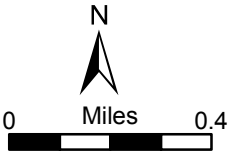
Mapping Section
Division of Policy, Planning and Intermodal Development
Vermont Agency of Transportation - February 2017

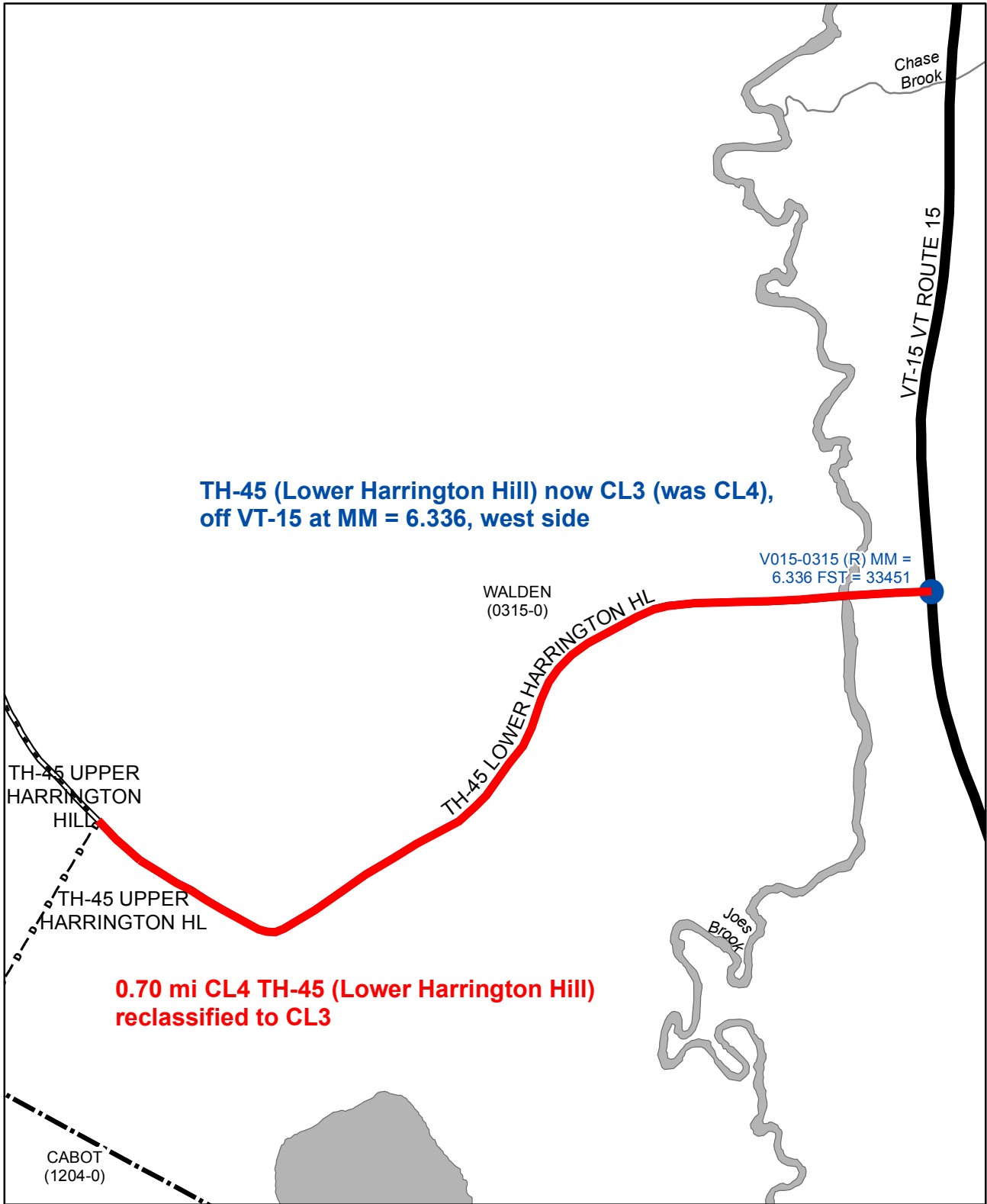




**Mileage Certificate Changes 2017
SUTTON (0314-0)**

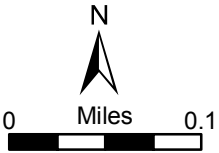
Mapping Section
Division of Policy and Planning
Vermont Agency of Transportation -- April 7, 2017

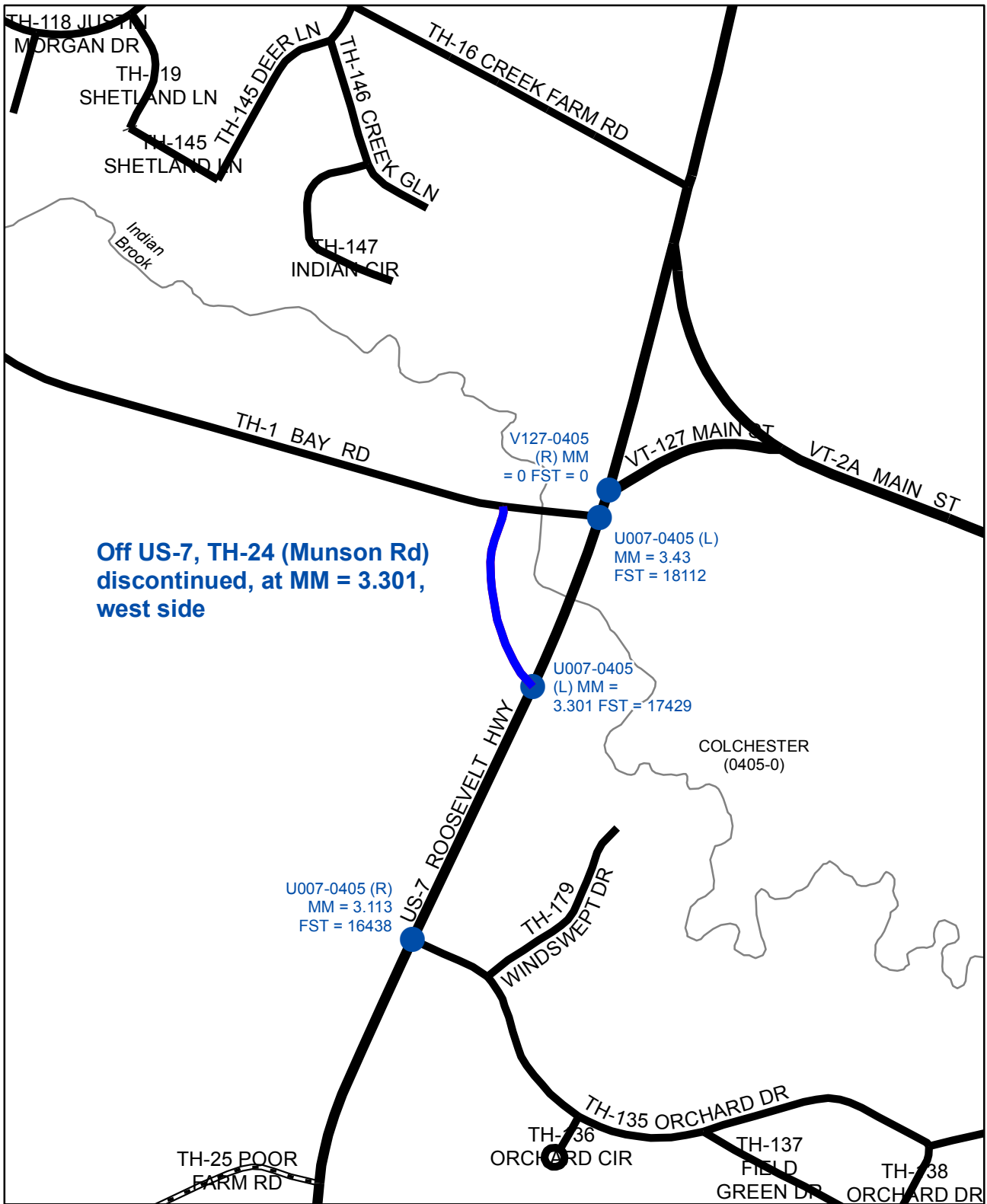




**Mileage Certificate Changes 2017
WALDEN (0315-0)**

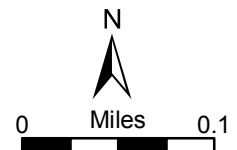
Mapping Section
 Division of Policy and Planning
 Vermont Agency of Transportation -- March 22, 2017

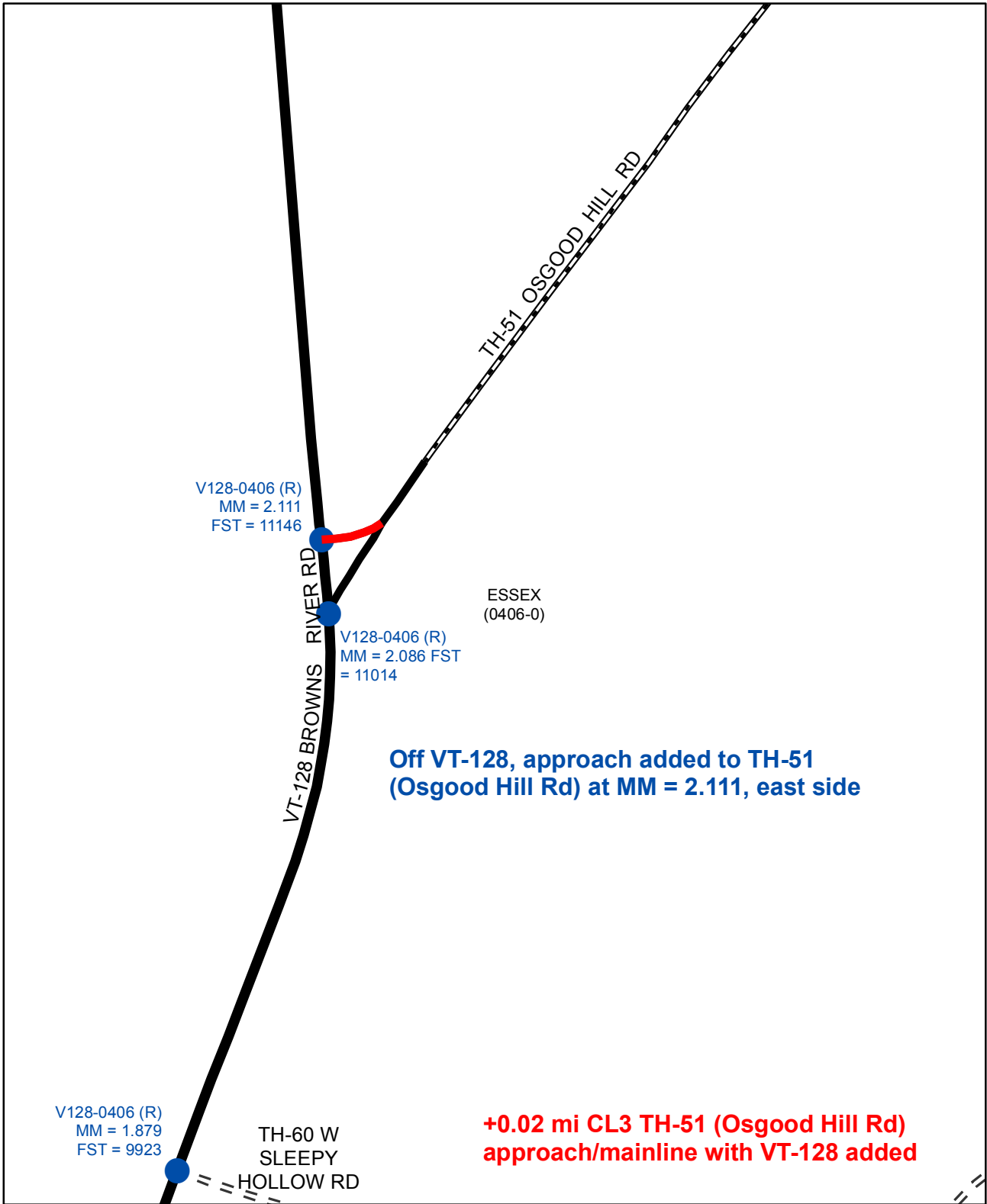




**Mileage Certificate Changes 2017
 COLCHESTER (0405-0)**

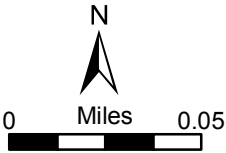
Mapping Section
 Division of Policy and Planning
 Vermont Agency of Transportation -- April 5, 2017

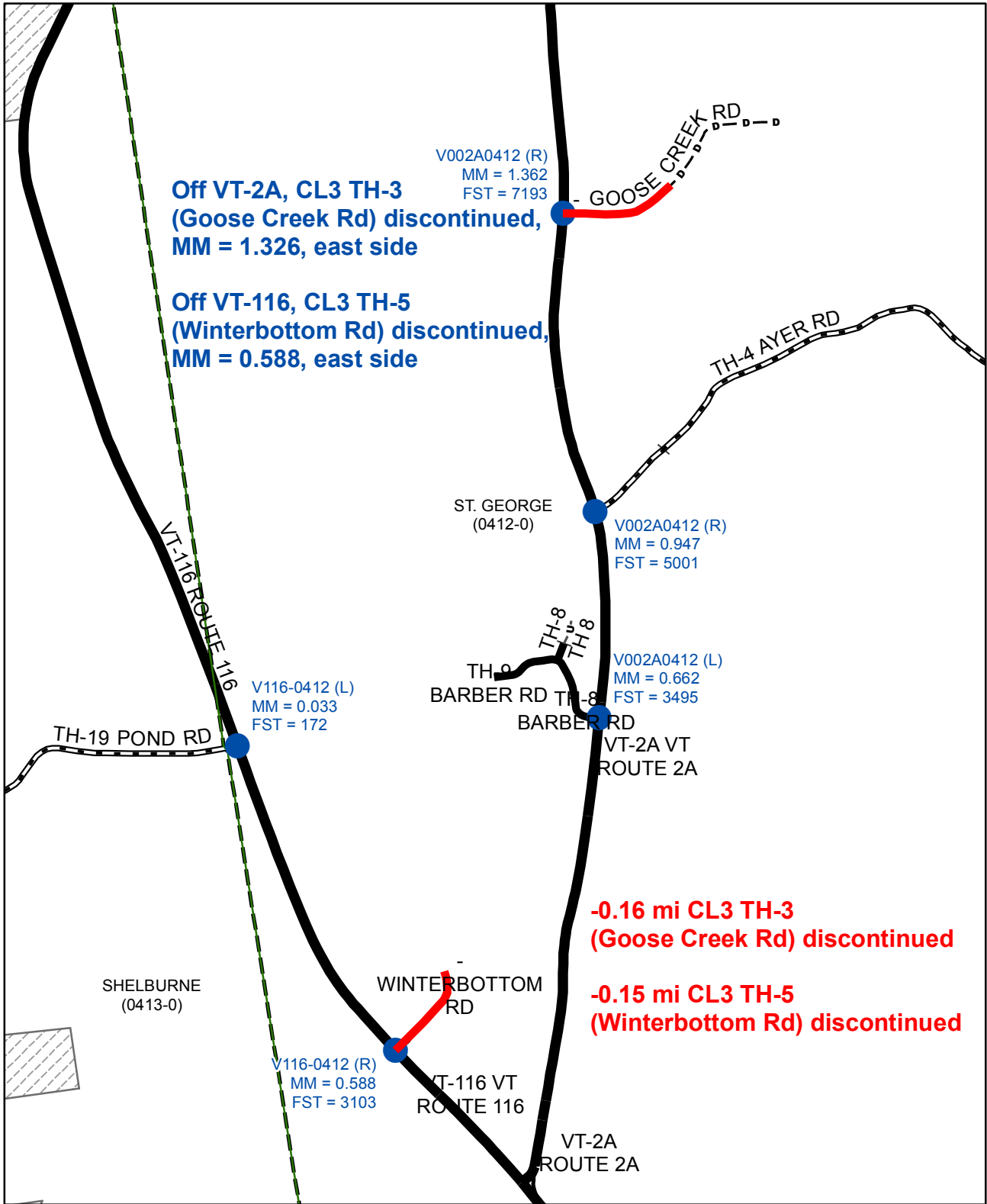




**Mileage Certificate Changes 2017
 TOWN OF ESSEX (0406-0)**

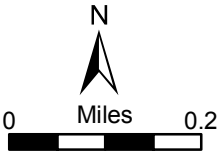
Mapping Section
 Division of Policy and Planning
 Vermont Agency of Transportation -- April 7, 2017

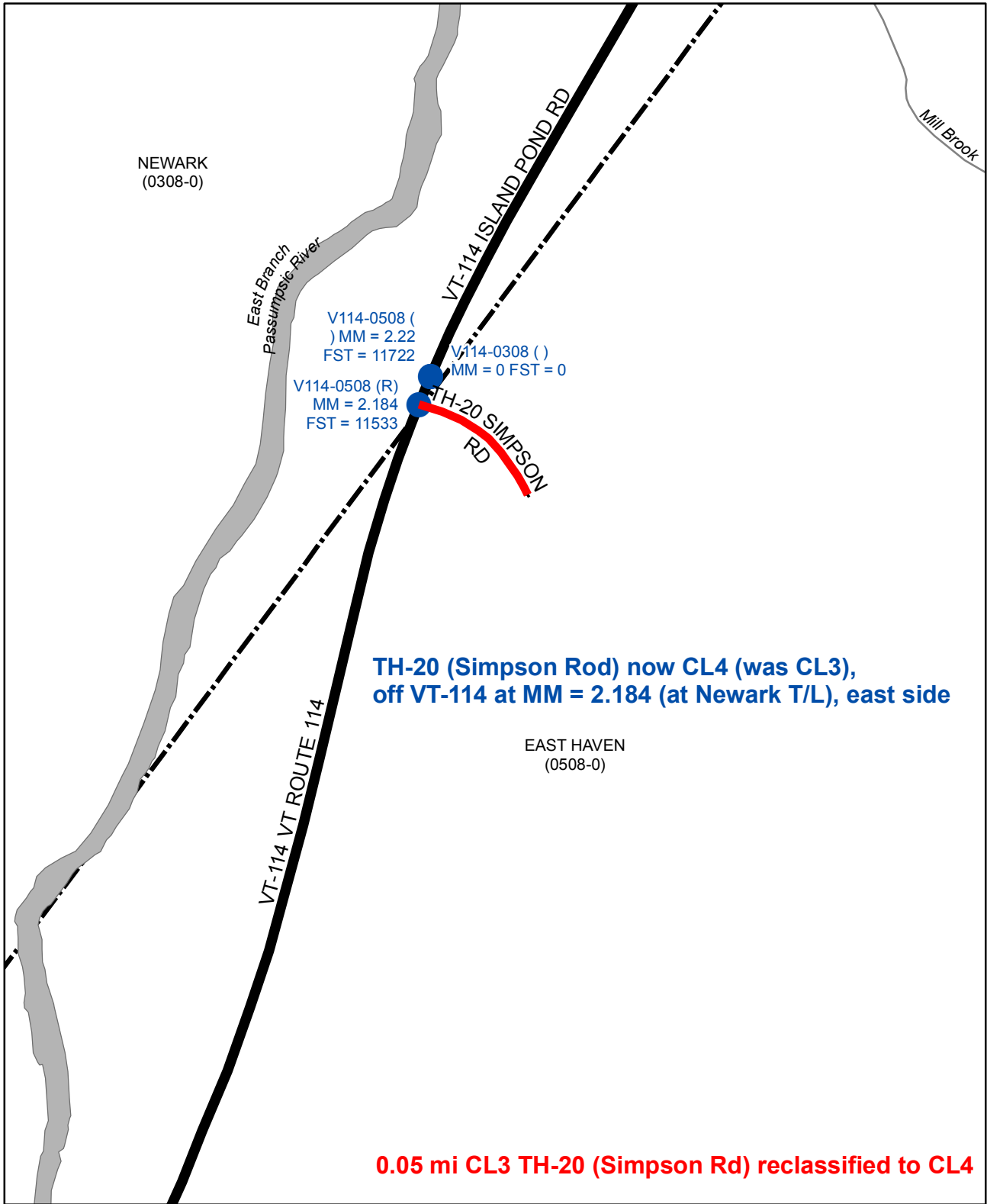




**Mileage Certificate Changes 2017
ST. GEORGE (0412-0)**

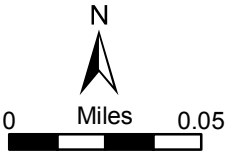
Mapping Section
Division of Policy and Planning
Vermont Agency of Transportation -- March 1, 2017

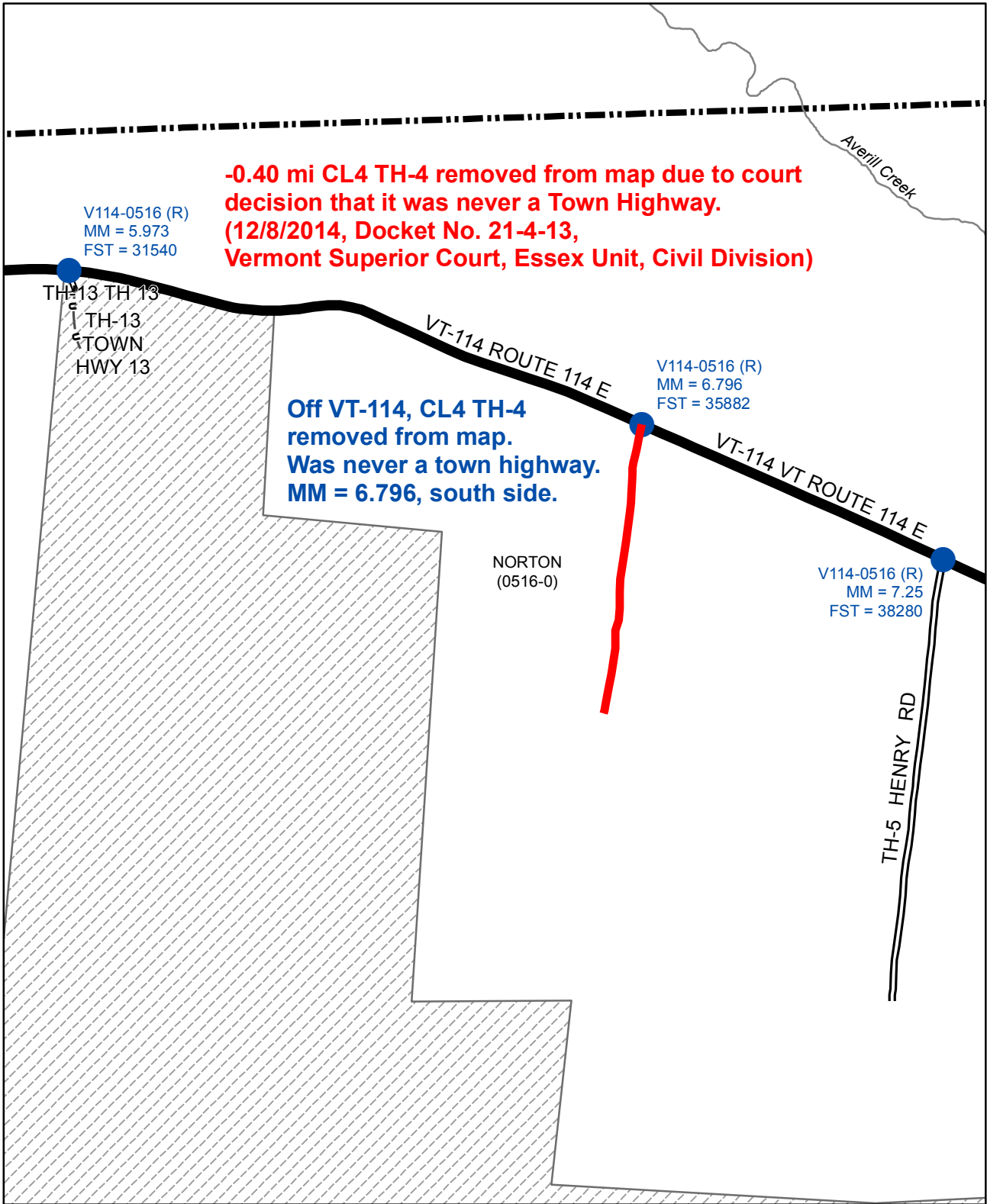




**Mileage Certificate Changes 2017
EAST HAVEN (0508-0)**

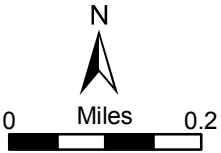
Mapping Section
Division of Policy and Planning
Vermont Agency of Transportation -- March 22, 2017



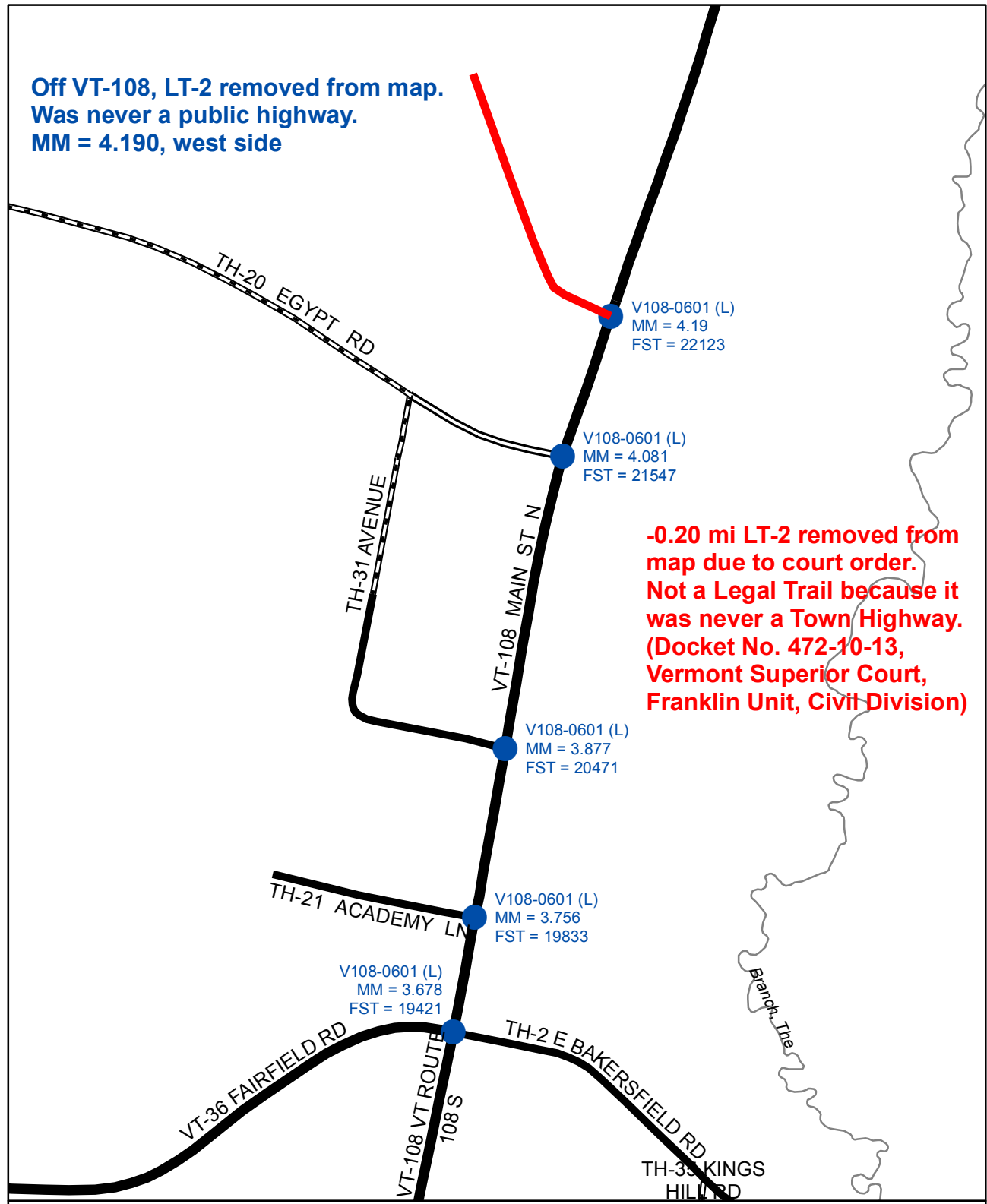


**Mileage Certificate Changes 2017
NORTON (0516-0)**

Mapping Section
Division of Policy and Planning
Vermont Agency of Transportation -- April 7, 2017



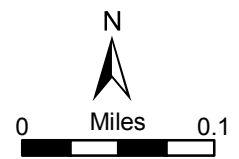
Off VT-108, LT-2 removed from map.
Was never a public highway.
MM = 4.190, west side

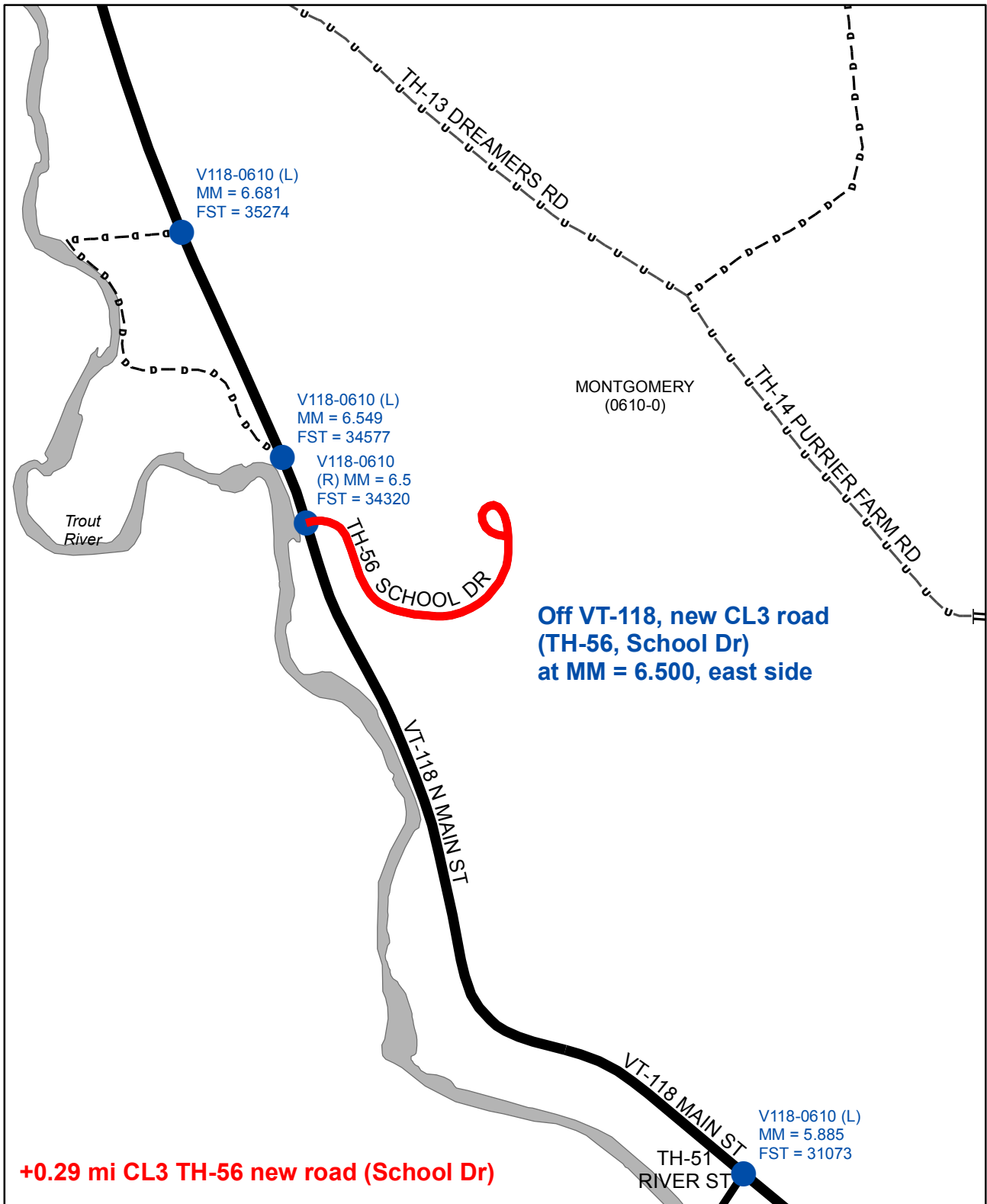


-0.20 mi LT-2 removed from map due to court order.
Not a Legal Trail because it was never a Town Highway.
(Docket No. 472-10-13, Vermont Superior Court, Franklin Unit, Civil Division)

Mileage Certificate Changes 2017 BAKERSFIELD (0601-0)

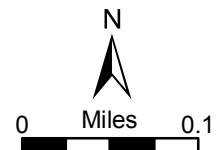
Mapping Section
Division of Policy and Planning
Vermont Agency of Transportation -- April 7, 2017

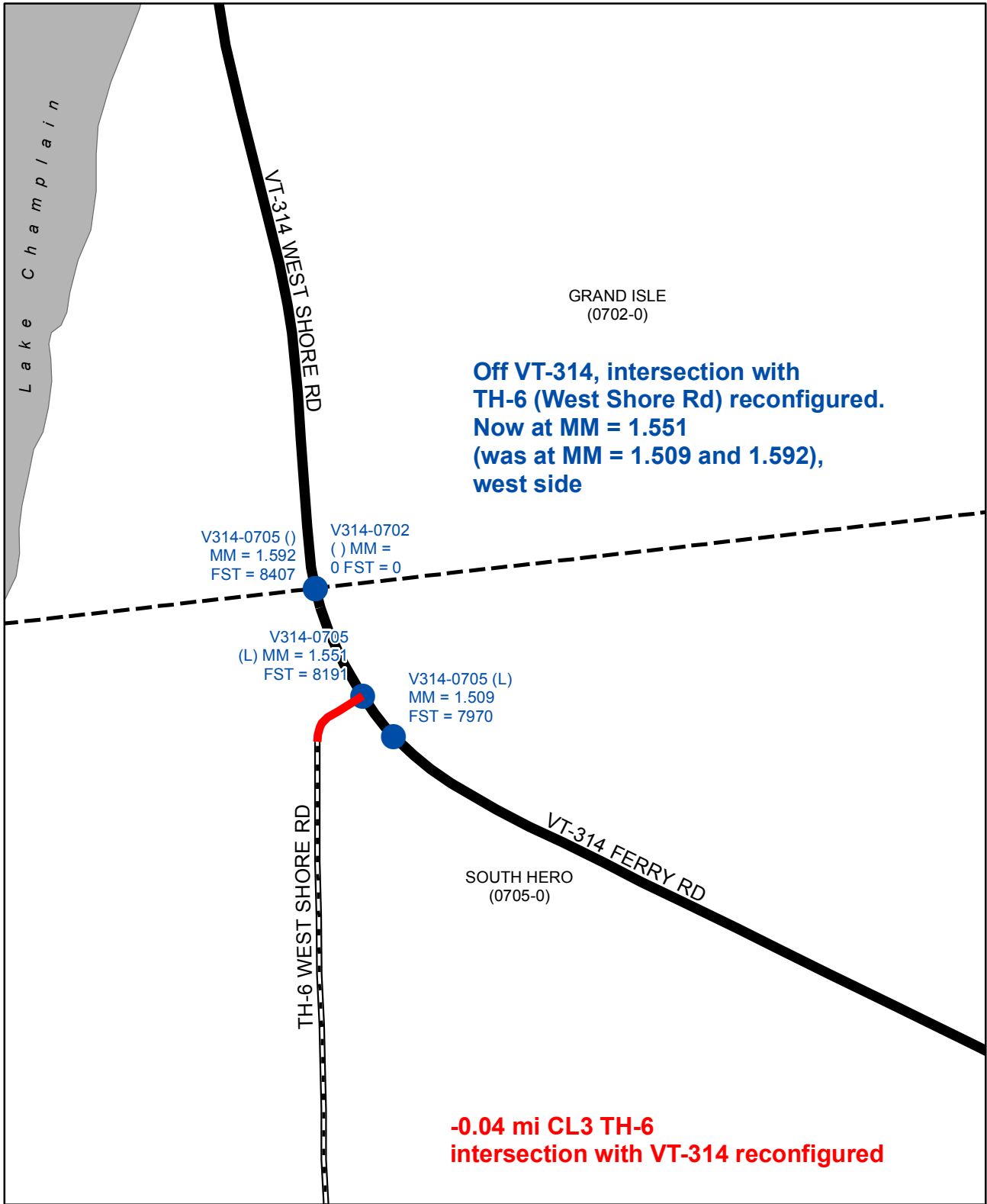




**Mileage Certificate Changes 2017
MONTGOMERY (0610-0)**

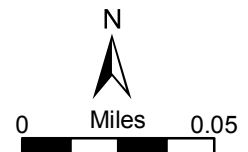
Mapping Section
Division of Policy and Planning
Vermont Agency of Transportation -- March 23, 2017

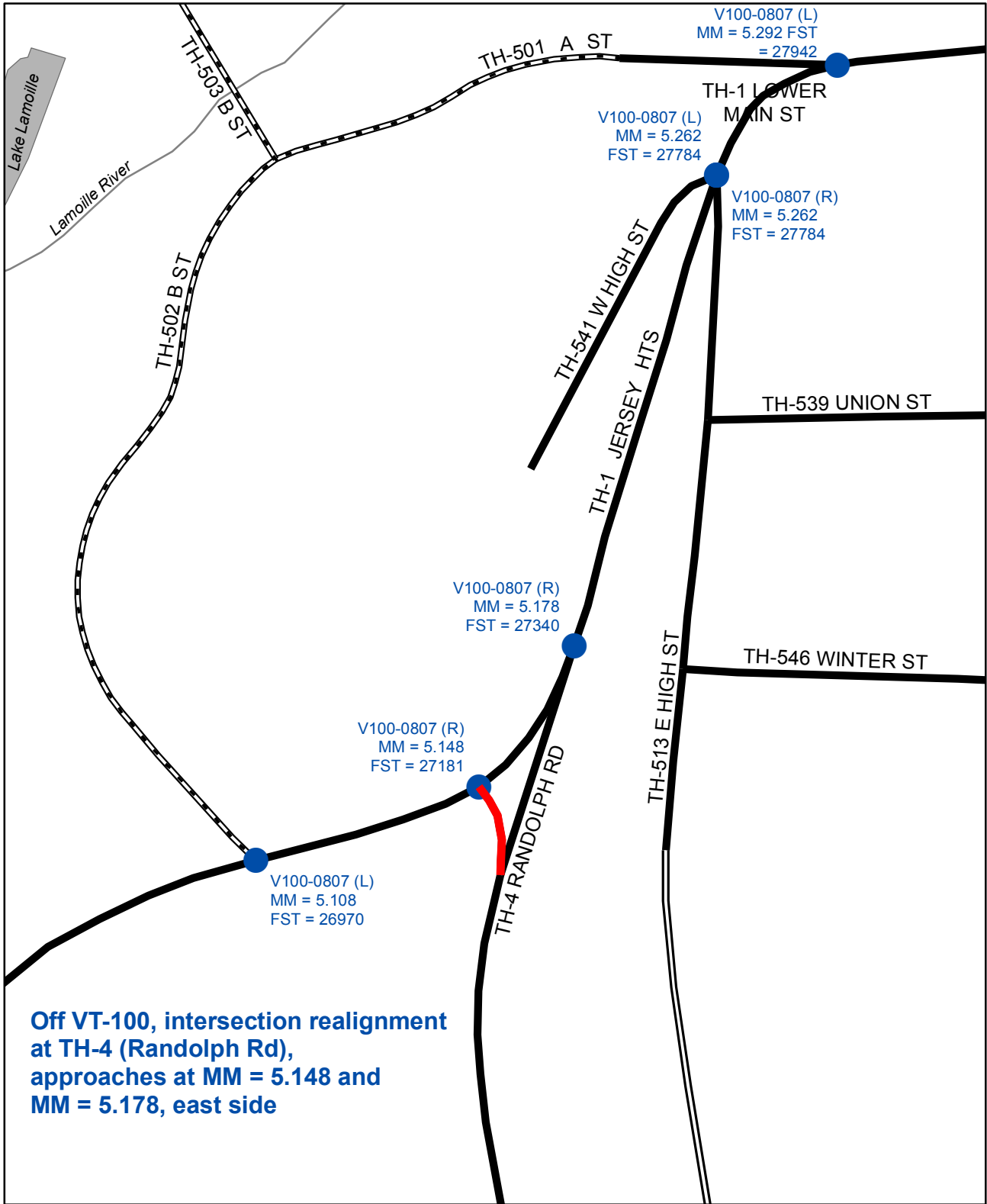




**Mileage Certificate Changes 2017
SOUTH HERO (0705-0)**

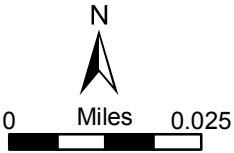
Mapping Section
Division of Policy and Planning
Vermont Agency of Transportation -- March 23, 2017

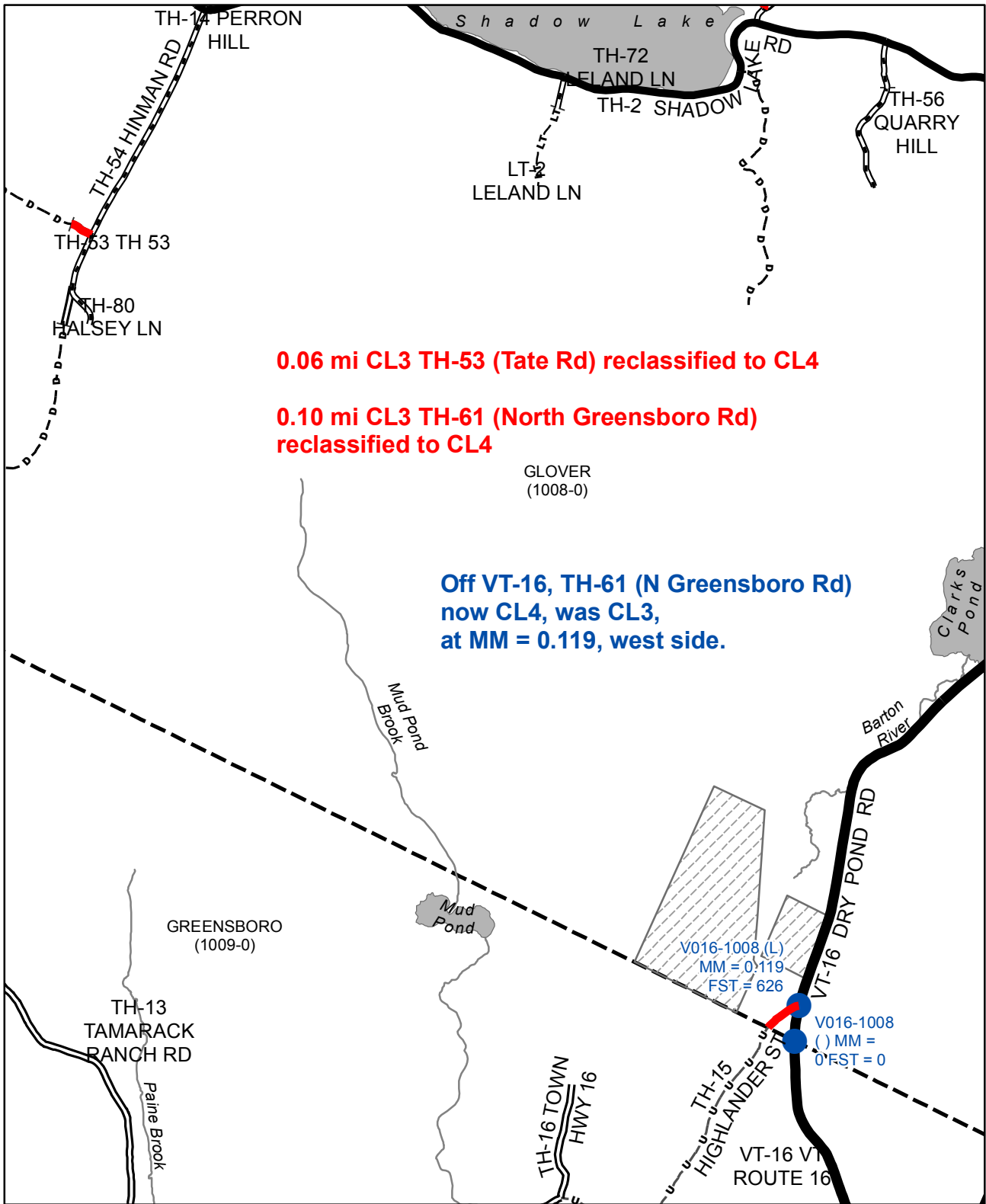




**Mileage Certificate Changes 2017
 MORRISVILLE (0807-1)**

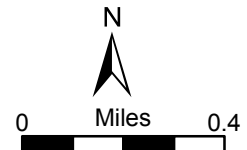
Mapping Section
 Division of Policy and Planning
 Vermont Agency of Transportation -- April 6, 2017

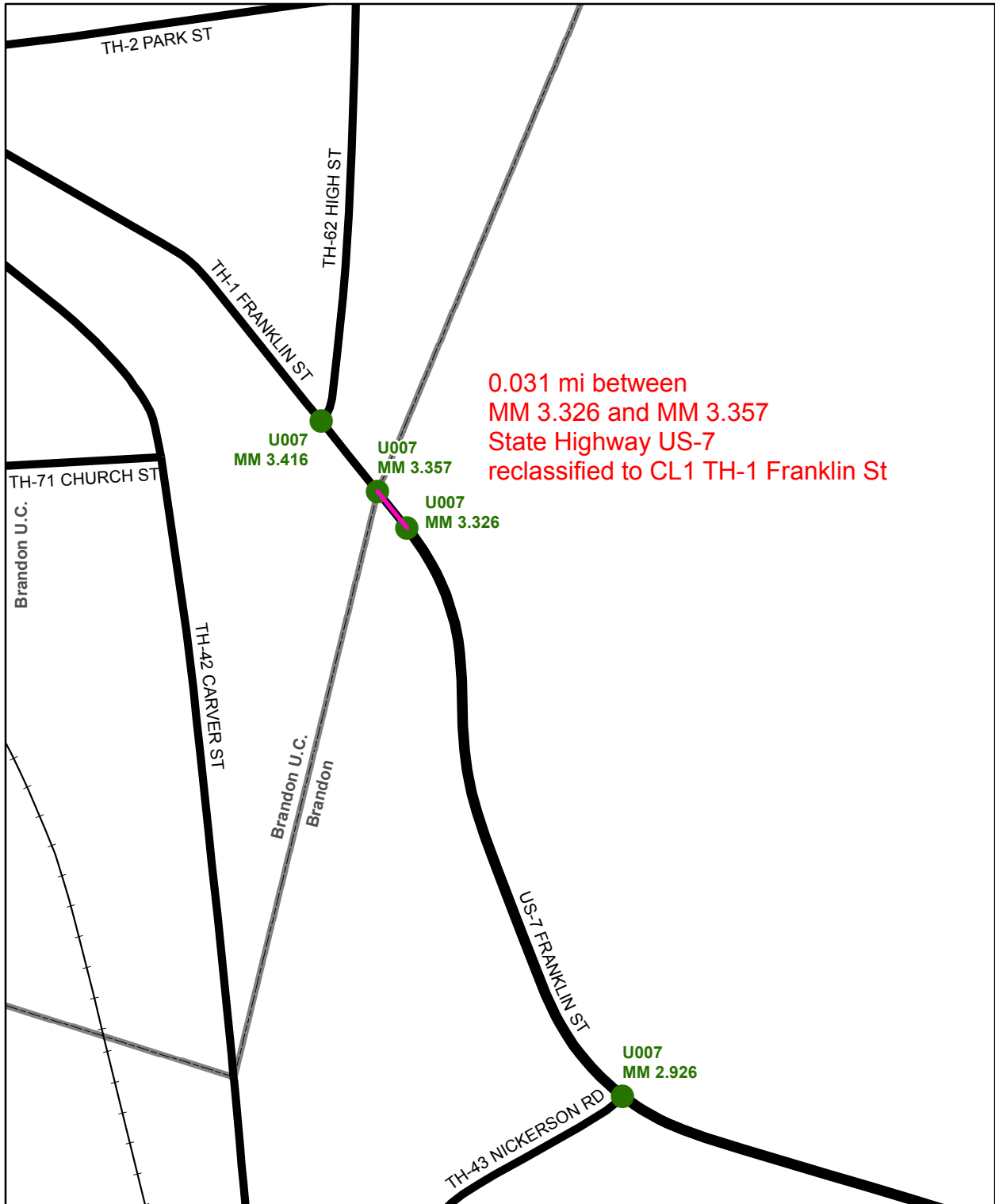




**Mileage Certificate Changes 2017
GLOVER (1008-0)**

Mapping Section
Division of Policy and Planning
Vermont Agency of Transportation -- April 7, 2017

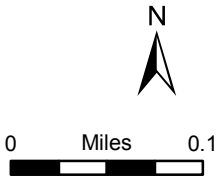


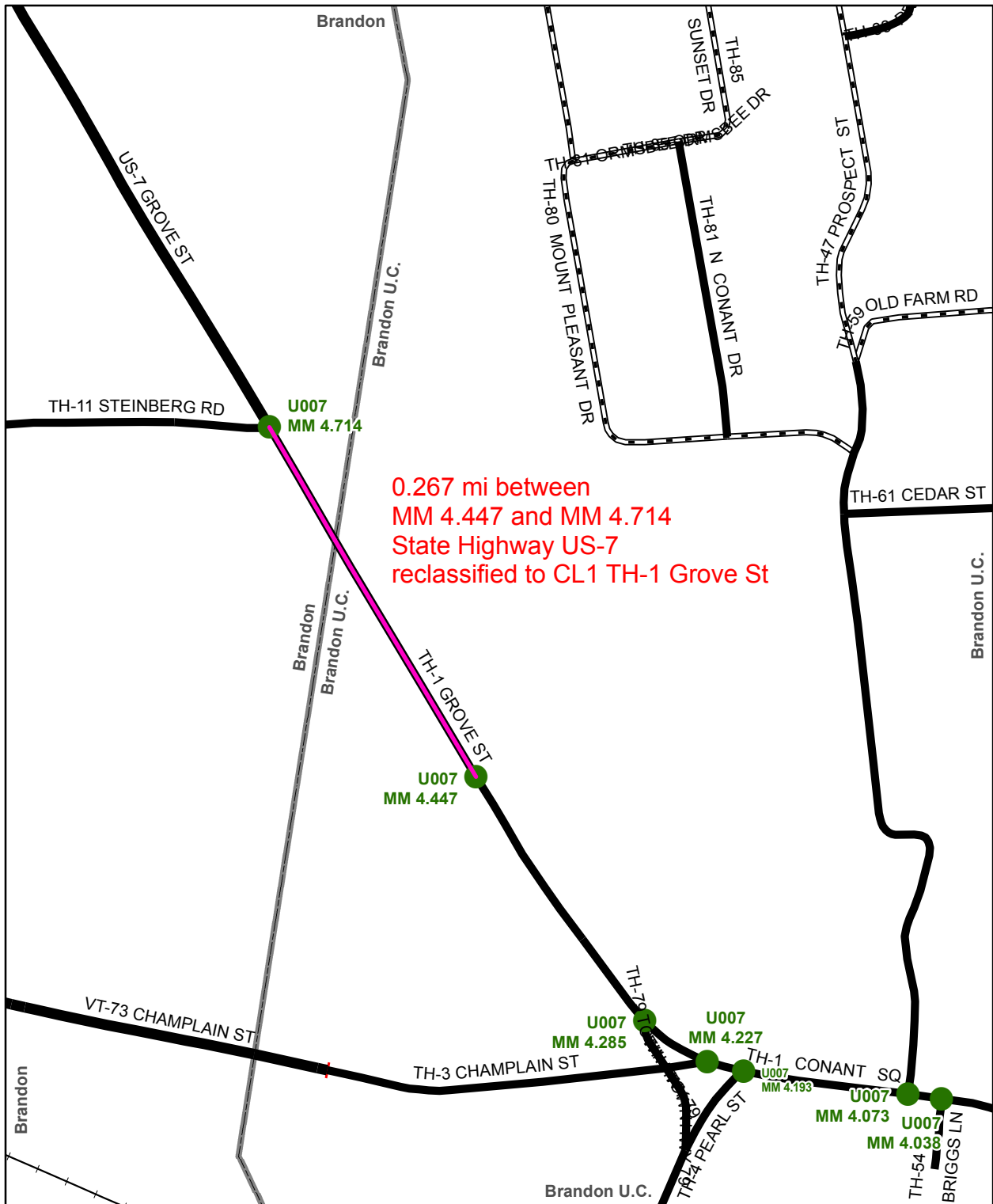


0.031 mi between
 MM 3.326 and MM 3.357
 State Highway US-7
 reclassified to CL1 TH-1 Franklin St

Mileage Certificate Change 2017
BRANDON
 (CTCODE: 1102)

Mapping Section
 Division of Policy, Planning and Intermodal Development
 Vermont Agency of Transportation - April 2017



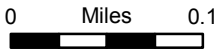


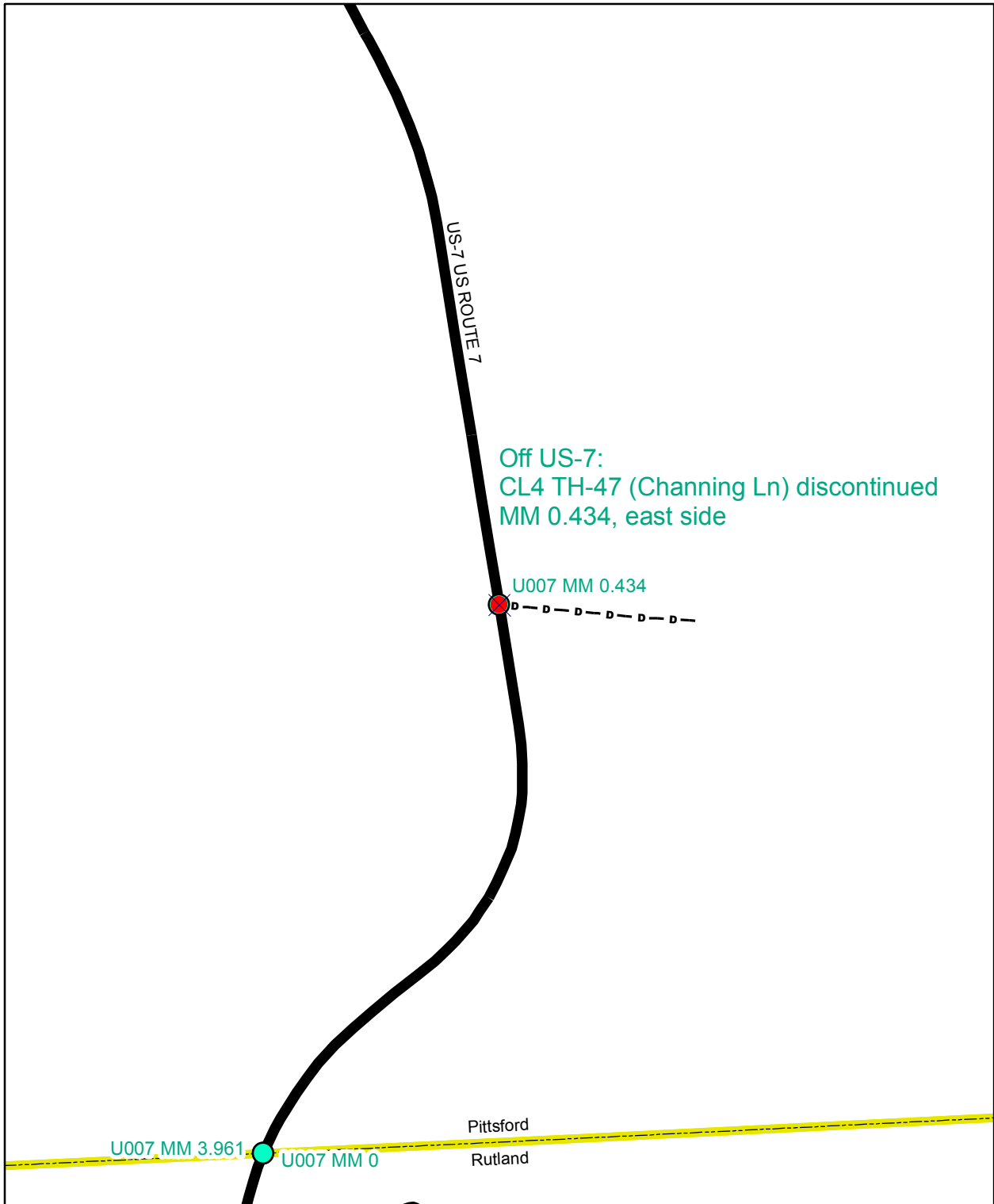
0.267 mi between
 MM 4.447 and MM 4.714
 State Highway US-7
 reclassified to CL1 TH-1 Grove St

Mileage Certificate Change 2017
BRANDON

(CTCODE: 1102)

Mapping Section
 Division of Policy, Planning and Intermodal Development
 Vermont Agency of Transportation - April 2017



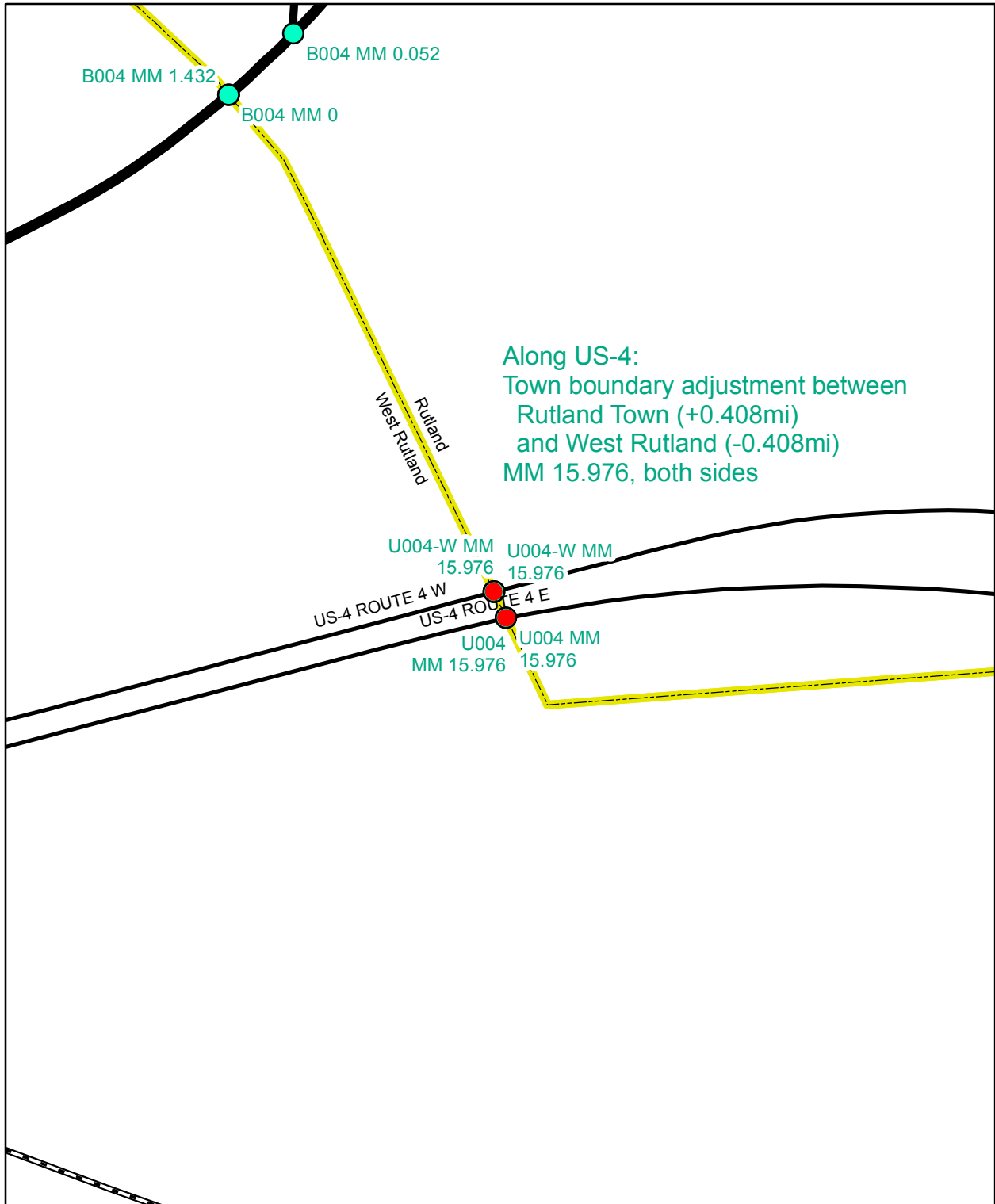


Mileage Certificate Change 2017
PITTSFORD

(CTCODE: 1116)

Mapping Section
Division of Policy, Planning and Intermodal Development
Vermont Agency of Transportation - April 2017





Mileage Certificate Change 2017 RUTLAND TOWN

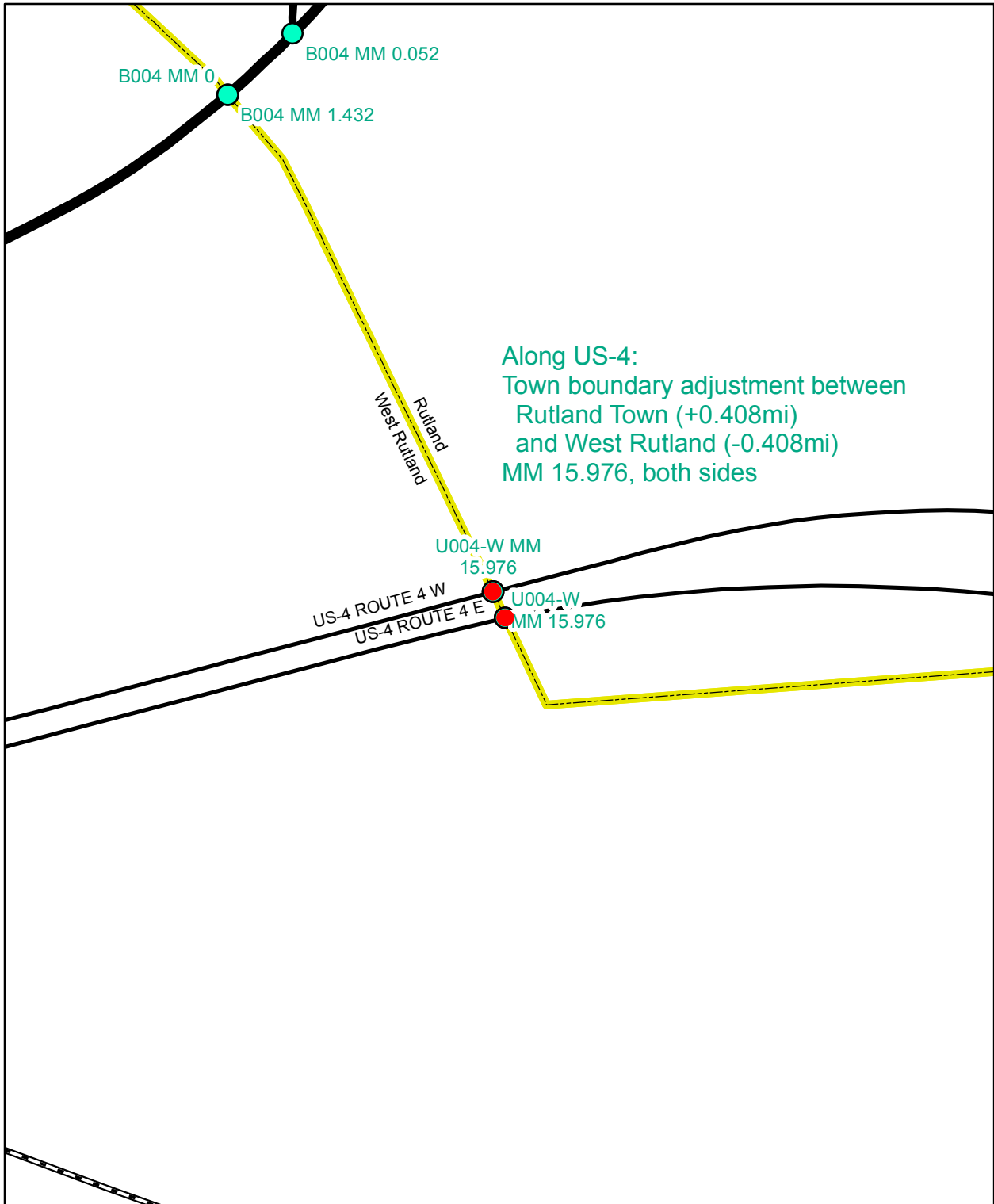
(CTCODE: 1119)

Mapping Section
Division of Policy, Planning and Intermodal Development
Vermont Agency of Transportation - April 2017



0 Miles 0.1





Mileage Certificate Change 2017 WEST RUTLAND

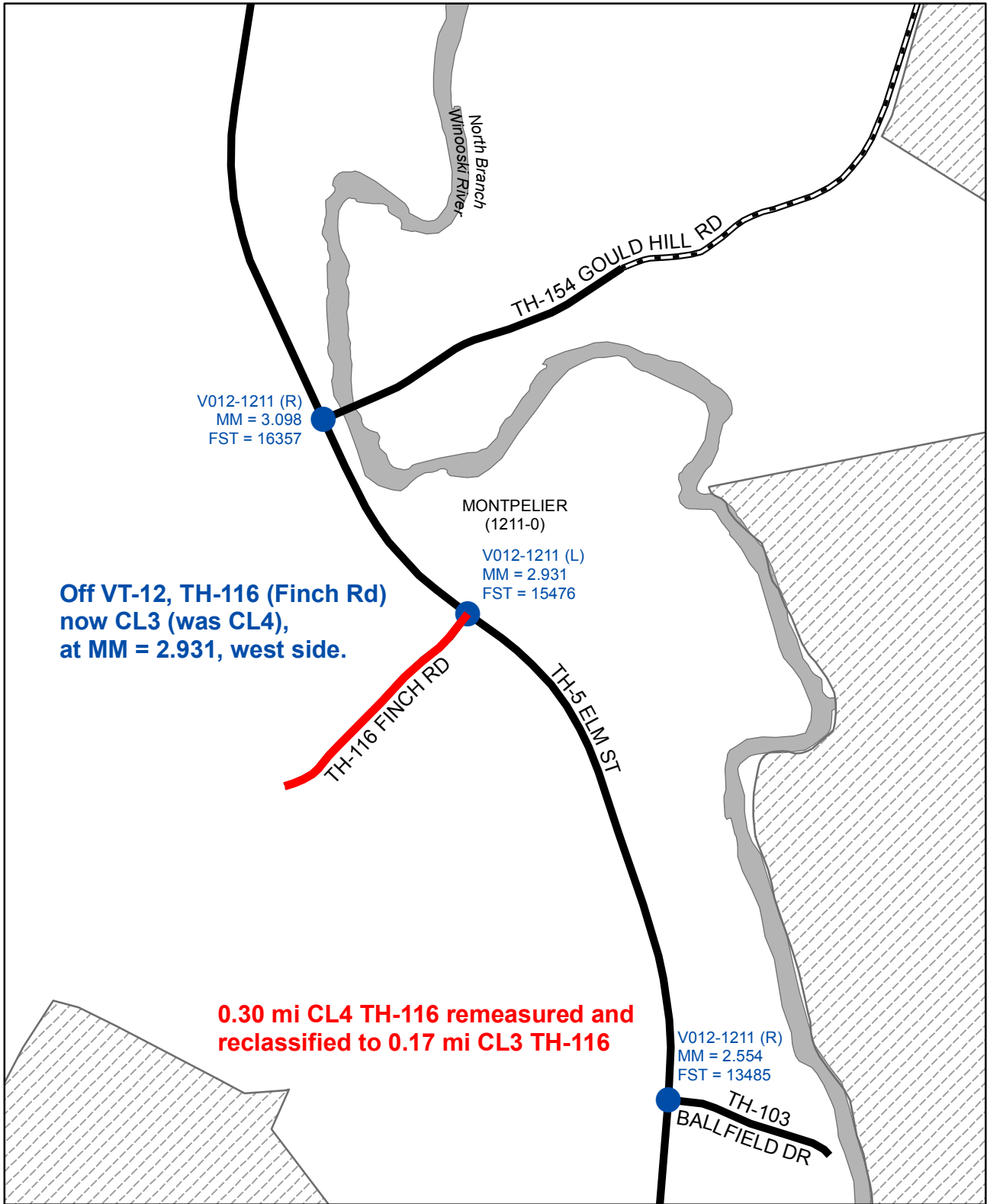
(CTCODE: 1128)

Mapping Section
 Division of Policy, Planning and Intermodal Development
 Vermont Agency of Transportation - April 2017



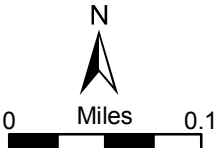
0 Miles 0.1





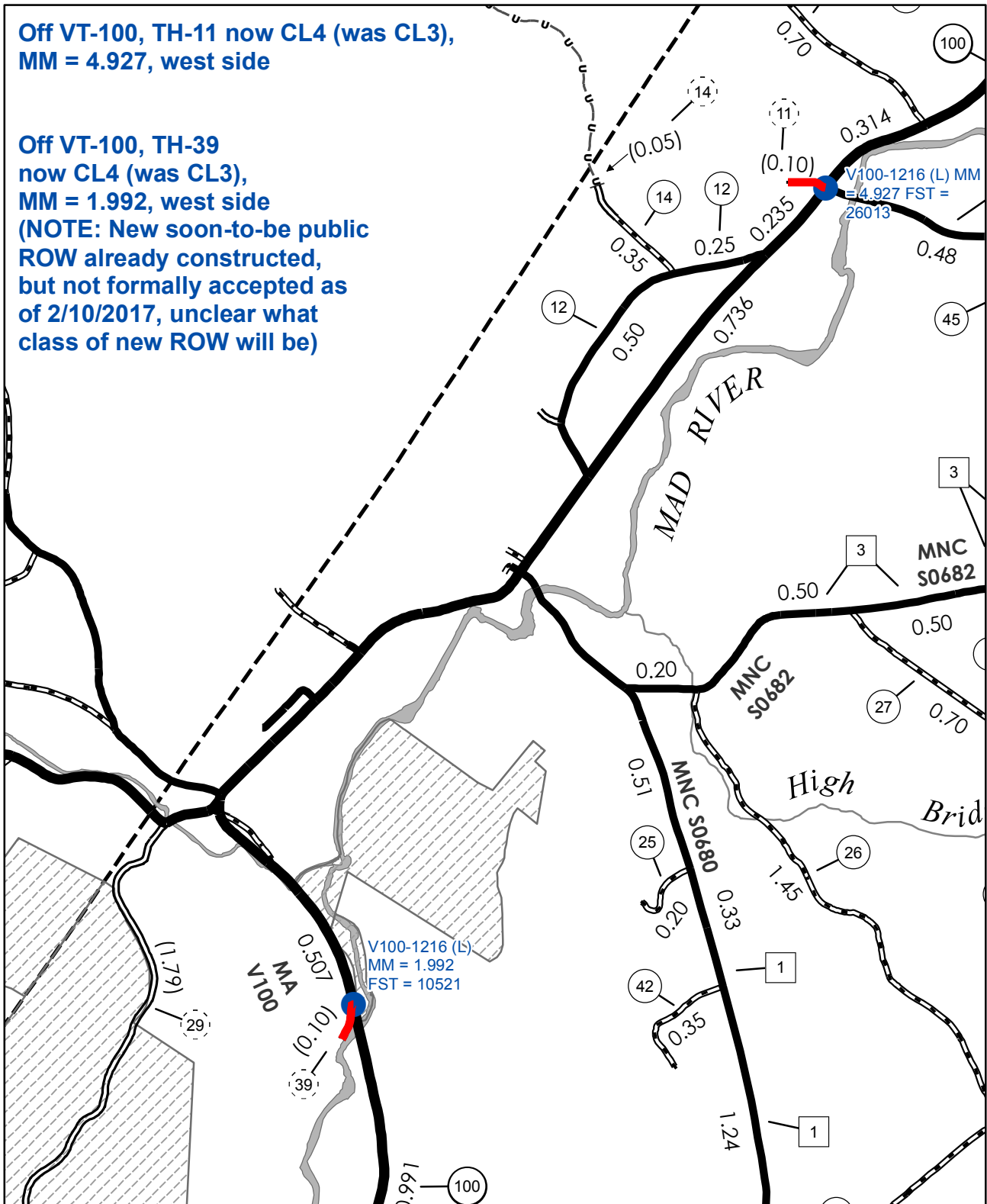
**Mileage Certificate Changes 2017
MONTPELIER CITY (1211-0)**

Mapping Section
Division of Policy and Planning
Vermont Agency of Transportation -- March 30, 2017



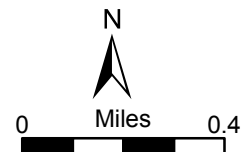
Off VT-100, TH-11 now CL4 (was CL3),
MM = 4.927, west side

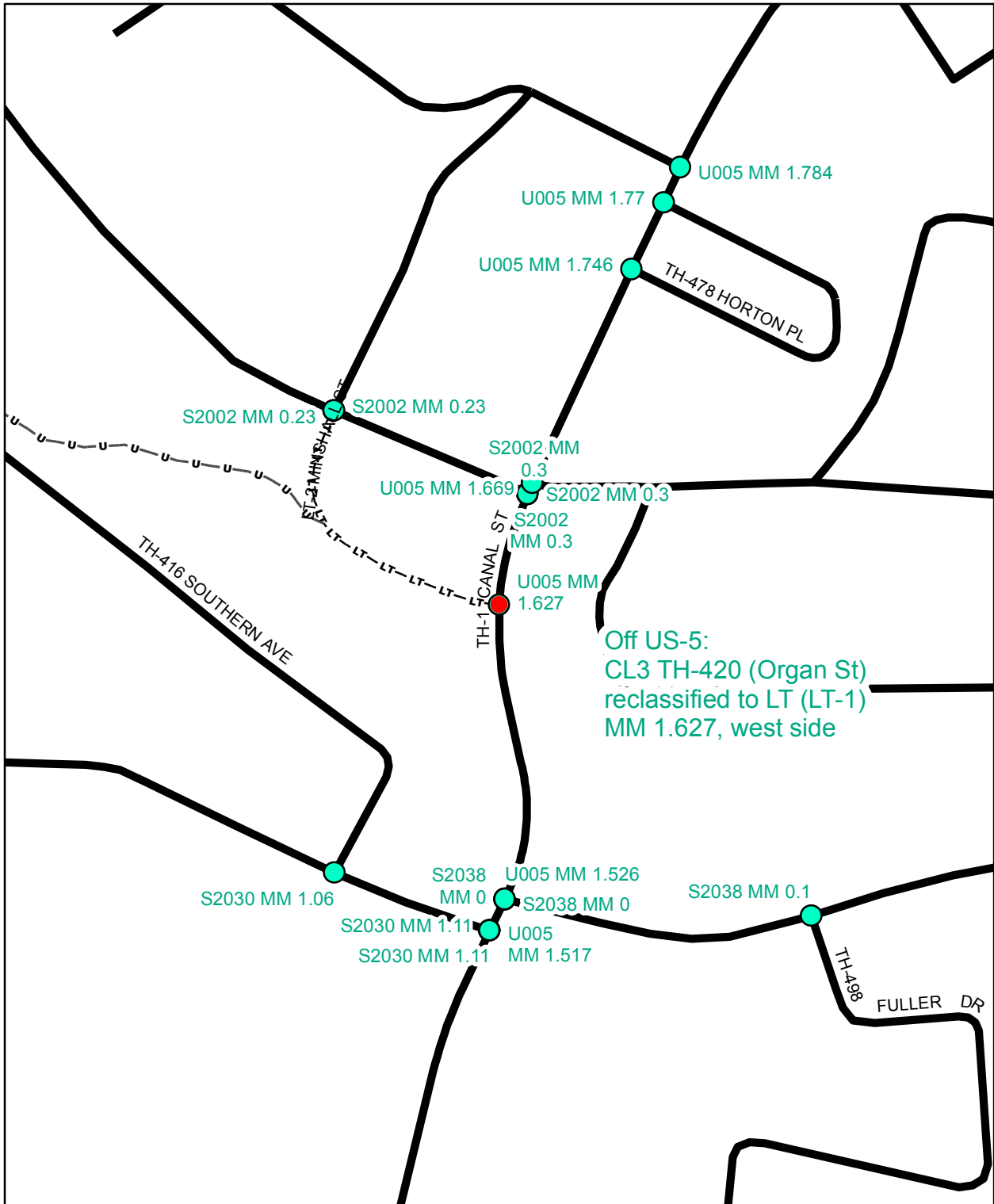
Off VT-100, TH-39
now CL4 (was CL3),
MM = 1.992, west side
(NOTE: New soon-to-be public
ROW already constructed,
but not formally accepted as
of 2/10/2017, unclear what
class of new ROW will be)



**Mileage Certificate Changes 2017
WAITSFIELD (1216-0)**

Mapping Section
Division of Policy and Planning
Vermont Agency of Transportation -- March 30, 2017





Mileage Certificate Change 2017 BRATTLEBORO

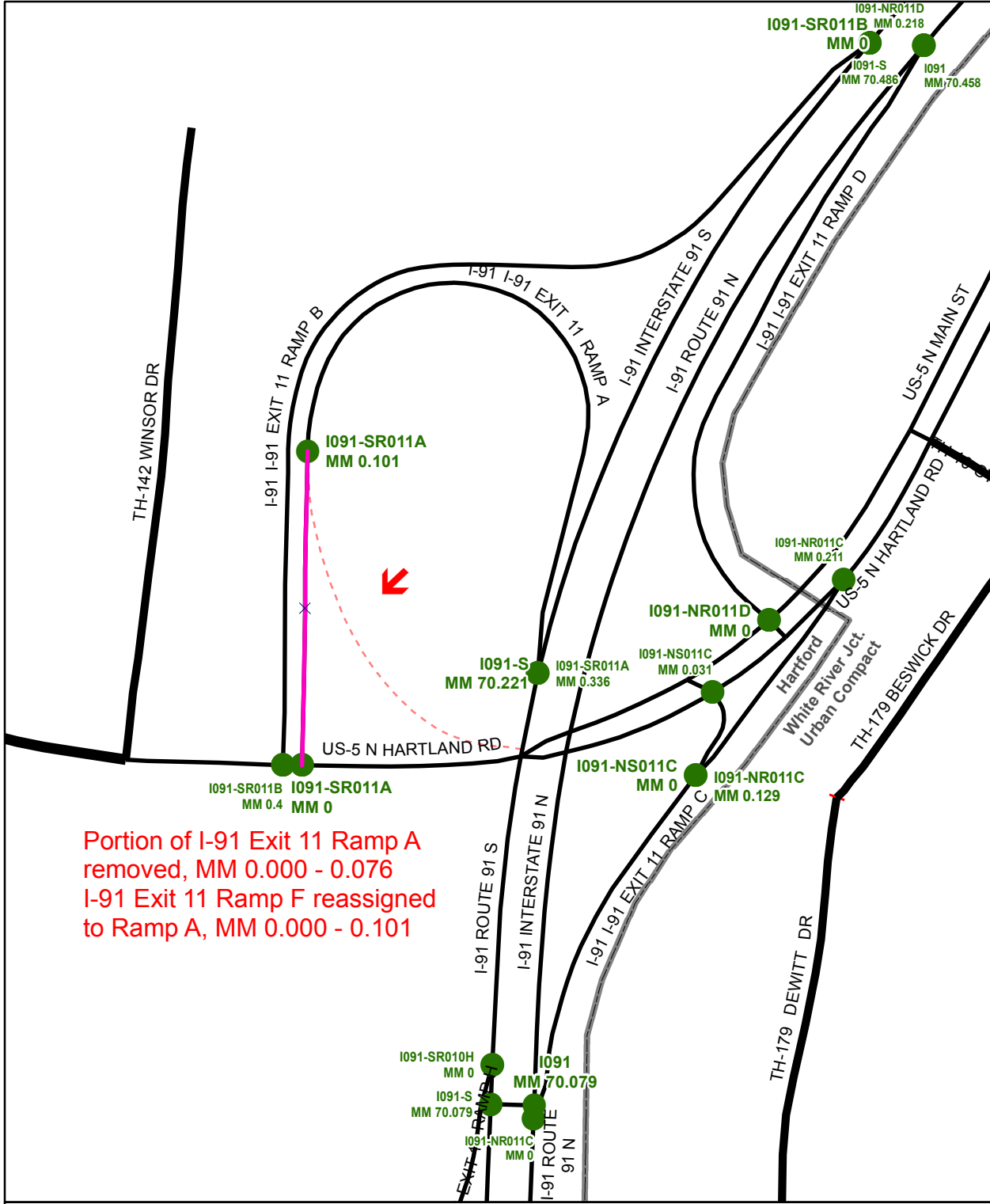
(CTCODE: 1302)

Mapping Section
Division of Policy, Planning and Intermodal Development
Vermont Agency of Transportation - April 2017



0 Miles 0.05



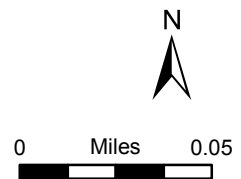


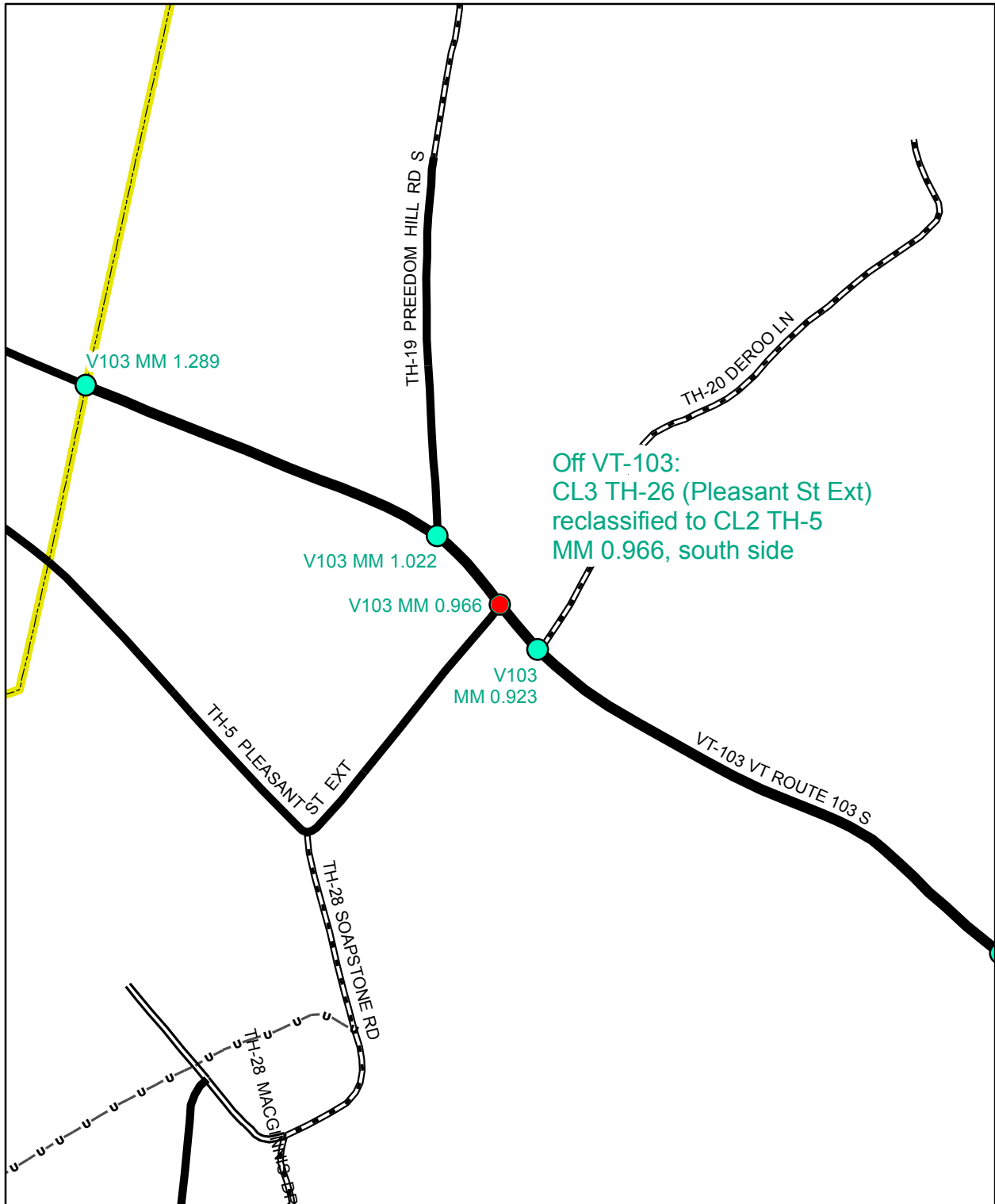
Portion of I-91 Exit 11 Ramp A removed, MM 0.000 - 0.076
I-91 Exit 11 Ramp F reassigned to Ramp A, MM 0.000 - 0.101

Mileage Certificate Change 2017 HARTFORD

(CTCODE: 1408)

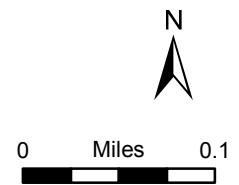
Mapping Section
Division of Policy, Planning and Intermodal Development
Vermont Agency of Transportation - May 2017

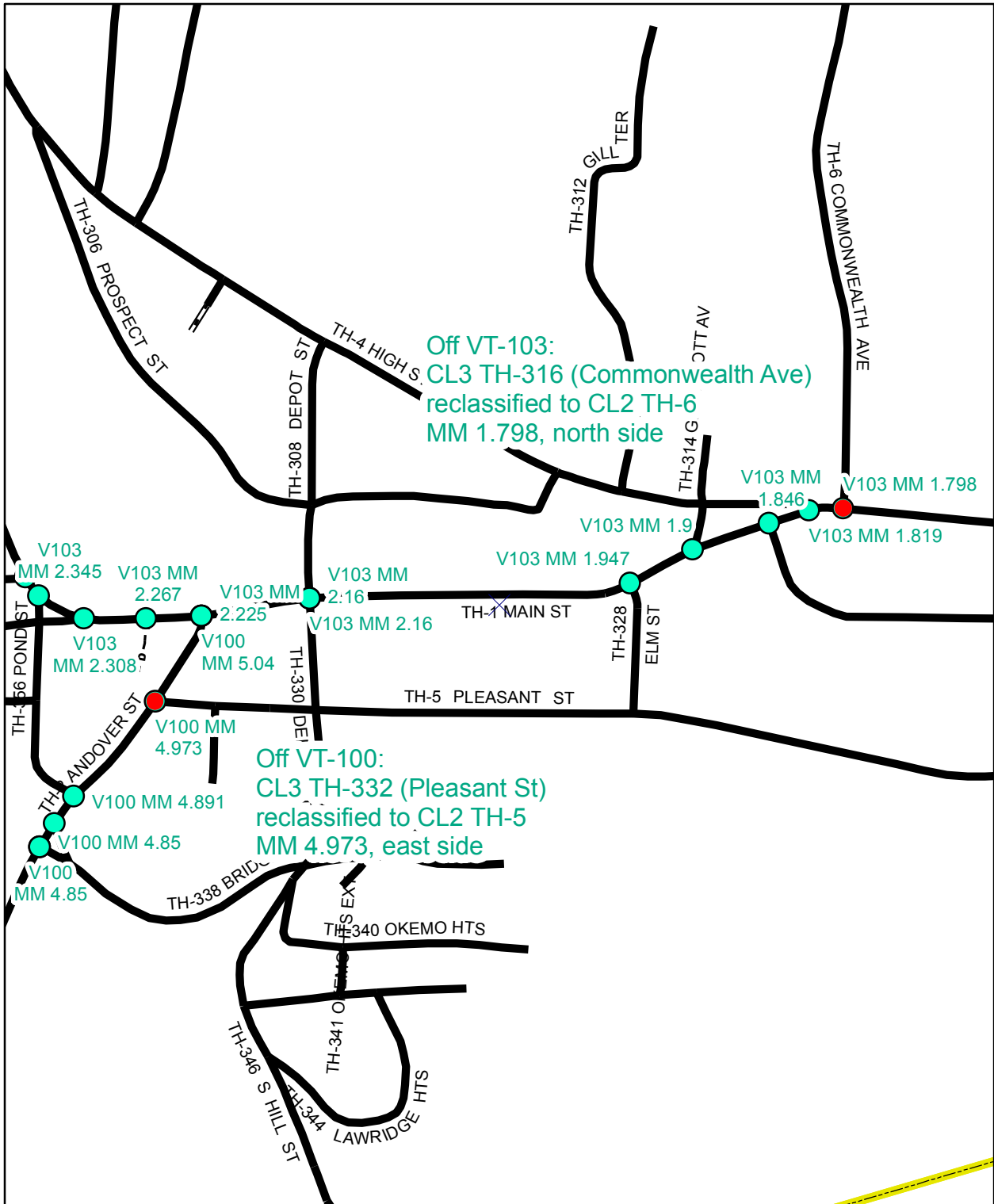




Mileage Certificate Change 2017
LUDLOW
 (CTCODE: 1410)

Mapping Section
 Division of Policy, Planning and Intermodal Development
 Vermont Agency of Transportation - April 2017





**Mileage Certificate Change 2017
LUDLOW VILLAGE**

(CTCODE: 1410-1)

Mapping Section
Division of Policy, Planning and Intermodal Development
Vermont Agency of Transportation - April 2017



0 Miles 0.1

