

Road Changes Prompted by 2017 Mileage Certificates

Vermont Agency of Transportation

AllChanges_rpt

Contact: Kerry Alley, Mapping and GIS Specialist, Tel: 802-828-3666 Email: kerry.alley@vermont.gov

Wednesday, July 26, 2017

Town Highway Maps Website: <http://vtrans.vermont.gov/planning/maps/town-maps>

Report: ftp://vtransmaps.vermont.gov/Maps/Publications/MileageCertificates/MileageAnnualUpdates/2017_AllChanges.pdf

(New "ancient" roads are listed under Reclassified/Remeasured)

County	Town	New Highway Mileage	Reclassified/Remeasured	Discontinued Mileage	E911 Notes
ADDISON	BRISTOL	+0.07 mi CL3 TH-347 Fire House Dr		-0.06 mi CL4 TH-312 Discontinued	-
ADDISON	GRANVILLE	+0.15 mi LT-8 addition	0.41 mi TH-12 reclassified from CL4 to CL3 (West Hill Ext) +0.44 mi CL4 TH-40 (Western Slope Rd) Error correction: 1.10 mi CL3 TH-36 renumbered to TH-39 (Buffalo Farm Rd) -- no change in Class 3 mileage totals.	-0.12 mi portion LT-8 Discontinued -0.05 mi portion LT-8 Discontinued	-
ADDISON	MIDDLEBURY		+0.046 mi VT-125 approach to US-7 (mileage not previously accounted for)	-0.17 mi CL3 TH-59 (Adirondack Vw) discontinued	-
ADDISON	RIPTON		0.10mi CL4 TH-25 (Old Town Rd) reclassified to CL3		-
ADDISON	VERGENNES CITY	+0.15mi CL3 TH 145 (Commodore Dr) new road added			-
BENNINGTON	ARLINGTON		-0.01 mi CL3 TH-38 (Chittenden Dr) due to realignment of its intersection with CL2 TH-1 (East Arlington Rd) -0.02 mi CL3 TH-51 (Church St) due to changing its northern intersection from VT-313 to VT-7A		-
BENNINGTON	BENNINGTON		Error correction: 0.037 mi from CL1 TH-2 to VT-9 Mileage not accounted for previously: +0.045 mi VT-279 Exit 1 Westbound Ramp A spur +0.038 mi VT-279 Exit 1 Eastbound Ramp D spur Changes due to roundabout: +0.137 mi State Highway VT-7A, +0.02 mi CL3 TH-124 (Emma St)		-

(New "ancient" roads are listed under Reclassified/Remeasured)

County **Town** **New Highway Mileage** **Reclassified/Remeasured** **Discontinued Mileage** **E911 Notes**

BENNINGTON	MANCHESTER		Changes due to traffic circle project STP 0137(17)S: +0.133 mi CL1 TH-1 (Main St) +0.004 mi CL1 TH-2 (Bonnet St) +0.013 mi CL1 TH-3 (Depot St)		
CALEDONIA	SUTTON		-0.27 mi CL3 TH-13 discontinued 1991 - 0.95 mi CL4 TH-16 discontinued 1989		
CALEDONIA	WALDEN		0.70 mi CL4 TH-45 (Lower Harrington Hill) reclassified to CL3		
CHITTENDEN	COLCHESTER	+0.06 mi CL3 TH-162 (Carriage Wy) extended (on Abigail Dr Deed & Cert of Opening 1996) +0.21 mi CL3 TH-214 (Waterlefe Wy) new road		-0.13 mi CL3 TH-24 (Munson Rd) discontinued -0.05 mi CL3 TH-156 (S Park Dr) partially discontinued	
CHITTENDEN	ESSEX		+0.02 mi CL3 TH-51 (Osgood Hill Rd) approach/mainline with VT-128 added		
CHITTENDEN	ESSEX JCT. VILLAGE	+0.05 mi CL3 TH-505 (Taft St) extended +0.11 mi CL3 TH-431 (Drury Dr) extended			
CHITTENDEN	SOUTH BURLINGTON CITY	+0.11 mi CL3 TH-149 (O'Brien Dr) remaining portion accepted in 2014 (total now 0.34 mi) +0.09 mi CL3 TH-248 (Link Rd) new road +0.07 mi CL3 TH-249 (Goldenrod St) new road	-0.02 mi CL3 TH-241 (Cider Mill Dr) remeasured +0.05 mi CL3 TH-242 (Braeburn St) remeasured		
CHITTENDEN	ST. GEORGE			-0.16 mi CL3 TH-3 (Goose Creek Rd) discontinued -0.15 mi CL3 TH-5 (W/interbottom Rd) discontinued	
ESSEX	BLOOMFIELD		0.47 mi CL4 TH-3 (Fuller Rd) reclassified to CL3		
ESSEX	EAST HAVEN		0.05 mi CL3 TH-20 (Simpson Rd) reclassified to CL4		

(New "ancient" roads are listed under Reclassified/Remeasured)

County **Town** **New Highway Mileage** **Reclassified/Remeasured** **Discontinued Mileage** **E911 Notes**

ESSEX	NORTON			-0.40 mi CL4 TH-4 removed from map due to court decision that it was never a Town Highway. (12/8/2014, Docket No. 21-4-13, Vermont Superior Court, Essex Unit, Civil Division)	-
FRANKLIN	BAKERSFIELD			-0.20 mi LT-2 removed from map due to court order. Not a Legal Trail because it was never a Town Highway. (Docket No. 472-10-13, Vermont Superior Court, Franklin Unit, Civil Division)	-
FRANKLIN	FAIRFAX			-0.26 mi CL4 TH-6 discontinued to town line	-
FRANKLIN	MONTGOMERY	+0.29 mi CL3 TH-56 new road (School			-
FRANKLIN	ST. ALBANS CITY			-0.16 mi CL3 TH-135 (Houghton St) discontinued	-
GRAND ISLE	SOUTH HERO			-0.04 mi CL3 TH-6 intersection with VT-314 reconfigured	-
LAMOILLE	HYDE PARK	+0.22 mi CL3 TH-55 (Mason Rd) extended +0.12 mi CL3 TH-96 (Hemingway Dr) new road			-
LAMOILLE	MORRISTOWN	+0.02 mi CL2 TH-4 added approach (and switched with mainline) +0.21 mi CL3 TH-121 (Carpentier Farm Rd) new road		-0.07 mi CL3 TH-103 (Bedell Farm Rd) discontinued	-
LAMOILLE	STOWE			+0.01 mi CL3 TH-79 remeasured +0.01 mi CL3 TH-80 remeasured -0.15 mi CL4 NUTS TH-80 remeasured +0.04 mi CL3 TH-81 remeasured	-
ORANGE	BRAINTREE			-0.02 mi CL3 TH-66 Meadow Ln - mileage updated based on 30 June 2016 survey	-
ORANGE	BROOKFIELD			0.06 mi CL3 TH-45 Reclassified to CL4	-

(New "ancient" roads are listed under Reclassified/Remeasured)

County **Town** **New Highway Mileage** **Reclassified/Remeasured** **Discontinued Mileage** **E911 Notes**

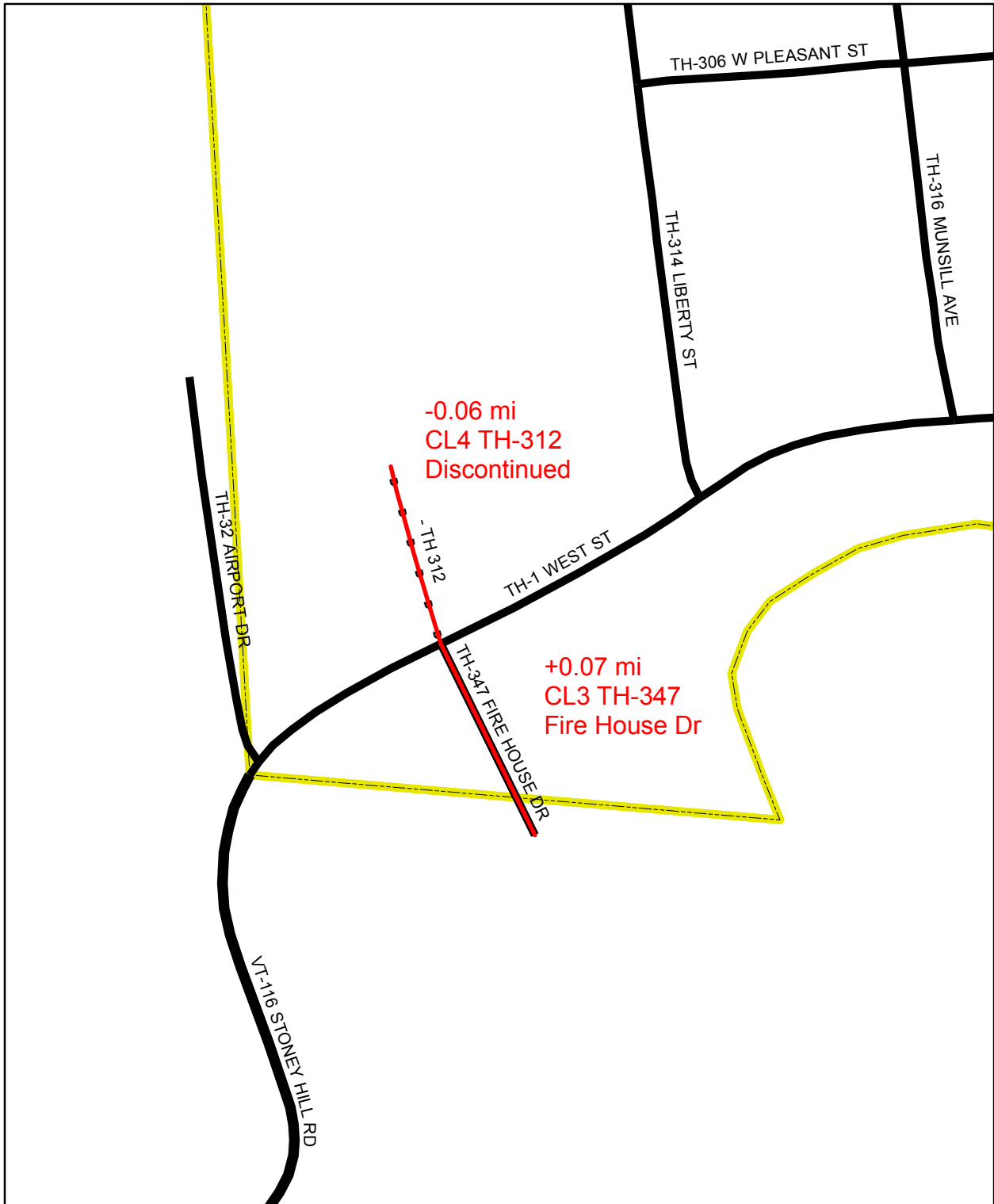
ORANGE	ORANGE			-0.09 mi CL3 TH-42 Colby Farm Rd Discontinued	-
ORANGE	VERSHIRE		0.42 mi Class 3 Transfer TH-27 (Kingdom Rd) from CL4 to CL3		-
ORANGE	WILLIAMSTOWN			-0.03 mi CL3 TH-81 Short St Discontinued -0.03 mi CL3 TH-82 Hillside Ter Discontinued	-
ORLEANS	GLOVER		<ol style="list-style-type: none"> 0.30 mi CL3 TH-42 (Sand Hill Rd) reclassified to CL4 0.35 mi CL3 TH-18 (Still Hill Rd) reclassified to CL4 -0.02 mi CL3 TH-40 (Stone Shore) reclassified to CL4 0.12 mi CL3 TH-40 (Stone Shore) reclassified to CL4 0.20 mi CL3 TH-42 (Sand Hill Rd) reclassified to LT-3 0.06 mi CL3 TH-53 (Tate Rd) reclassified to CL4 0.10 mi CL4 NUTS TH-61 (North Greensboro Rd) reclassified to CL4 -0.01 mi CL3 TH-42 reclassified (Sand Hill Rd) 	-0.13 mi CL4 TH-79 (High Drive) discontinued -0.02 mi CL4 TH-49 (Dewing Rd) discontinued -0.03 mi CL4 TH-19 (Person Rd) discontinued -0.09 mi CL4 TH-30 (Buchanan Rd) discontinued -0.60 mi CL4 TH-35 (Telfer Rd) discontinued	-
ORLEANS	NEWPORT CITY	+ 0.031 mi VT-191 southbound approach from CL1 TH-1 + 0.032 mi VT-191 northbound approach from CL2 TH-8			-
RUTLAND	BRANDON		0.298 mi US-7 reclassified to CL1 TH-1 due to project Brandon NH 019-3(496)		-
RUTLAND	PITTSFORD			-0.13 mi CL4 TH-47 Channing Ln Discontinued	-
RUTLAND	POULTNEY			-0.04mi CL3 TH-59 (Fairway Ln N) discontinued -0.45mi CL4 TH-50 (Raymond Rd) discontinued	-

(New "ancient" roads are listed under Reclassified/Remeasured)

<i>County</i>	<i>Town</i>	<i>New Highway Mileage</i>	<i>Reclassified/Remeasured</i>	<i>Discontinued Mileage</i>	<i>E911 Notes</i>
RUTLAND	RUTLAND TOWN		+0.408 mi State Highway US-4 due to town boundary adjustment with West Rutland and remeasurement +0.52 mi CL3 TH-73 (Grover Rd) opened to public (was private)	-	-
RUTLAND	WEST RUTLAND		+0.032 mi CL1 TH-2 Approach -- not accounted for previously (VT-133 Eastbound Approach #1) -0.408 mi State Highway US-4 due to town boundary adjustment with Rutland and remeasurement	-	-
WASHINGTON	BARRE TOWN	+0.04 mi CL3 TH-229 (Hickory Way) new road			New Town Highway (TH-229). Named Hickory Way or Lane?
WASHINGTON	CABOT		-0.09 mi CL4 TH-68 (Slim Payne Way, aka Town Forest Rd) significantly realigned	-	-
WASHINGTON	MONTPELIER		0.30 mi CL4 TH-116 remeasured and reclassified to 0.17 mi CL3 TH-116	-	-
WASHINGTON	WAITSFIELD		0.10 mi CL3 TH-11 (Armstrong Rd) reclassified as CL4 0.10 CL3 TH-39 (Lareau Rd) reclassified as CL4	-	-
WASHINGTON	WATERBURY		+0.01 mi CL2 TH-6 (Union St) remeasured	-	-
WINDHAM	BRATTLEBORO		0.06mi CL3 TH-420 (Organ St) reclassified to LT 0.04mi CL3 TH-426 (Minshall St) reclassified to LT 0.10mi CL3 TH-18 (Wickopee Hill Rd) reclassified to CL4 0.17mi CL3 TH-20 (Wickopee Hill Rd) reclassified to CL4	-	-
WINDHAM	GRAFTON		+1.09 mi Legal Trail LT-2 +1.10 mi Legal Trail TL-8	-	-
WINDHAM	GUILFORD		+0.18 mi CL3 TH-36 was previously CL3 TH-8 in Vernon (transfer based on town boundary mapping correction)	-	-

(New "ancient" roads are listed under Reclassified/Remeasured)

<i>County</i>	<i>Town</i>	<i>New Highway Mileage</i>	<i>Reclassified/Remeasured</i>	<i>Discontinued Mileage</i>	<i>E911 Notes</i>
WINDHAM	VERNON		0.18 mi CL3 Lowry Rd) transferred from Vernon (TH-8) to Guilford (TH-36) due to town boundary mapping correction		-
WINDSOR	CHESTER			-0.15 mi CL3 TH-59 Quarry Rd Discontinued	-
WINDSOR	HARTFORD		Error correction: +0.11 mi CL4 TH-74 Orrizonto Rd (now Owls Nest Dr) - portion discontinued in error by VTtrans in 2010 -0.01 mi CL2 TH-4 (Quechee West Hartford Rd) due to replacement of bridge B8 in 2006 -0.134 mi State Highway: I-91 Exit 11 portion of Ramp A removed and Ramp F reassigned to Ramp A		-
WINDSOR	LUDLOW		Class 2 Transfers: CL3 TH-26 Pleasant St Ext (0.45 mi) to CL2 TH-5, CL3 TH-18 Commonwealth Ave and Barker Rd (2.57 mi) to CL2 TH-6 -0.05 mi CL3 TH-53 Buttermilk Falls Rd due to realignment and remeasurement		-
WINDSOR	LUDLOW VILLAGE		Class 2 Transfers: CL3 TH-332 Pleasant St (0.58 mi) and CL3 TH-322 Pleasant St (0.40 mi) to CL2 TH-5, CL3 TH-316 Commonwealth Ave (0.60 mi) to CL2 TH-6		-
WINDSOR	PLYMOUTH	+0.24 mi CL3 TH-7 (Farm & Wilderness Rd) added in realignment		-0.08 mi CL3 TH-7 (Farm & Wilderness Rd) discontinued	-



Mileage Certificate Change 2017

BRISTOL

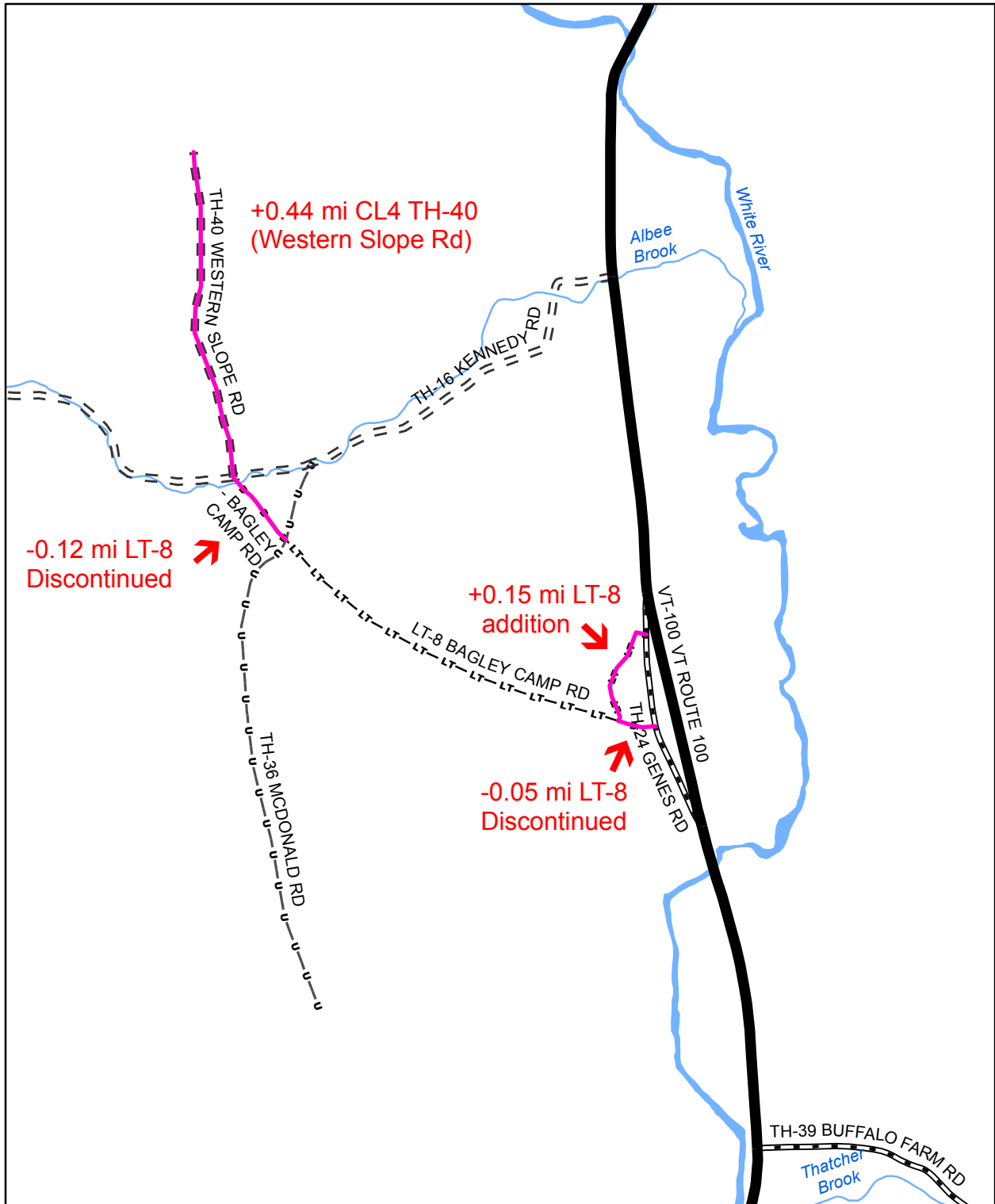
(CTCODE: 0103)

Mapping Section
 Division of Policy, Planning and Intermodal Development
 Vermont Agency of Transportation - February 2017



0 Miles 0.05



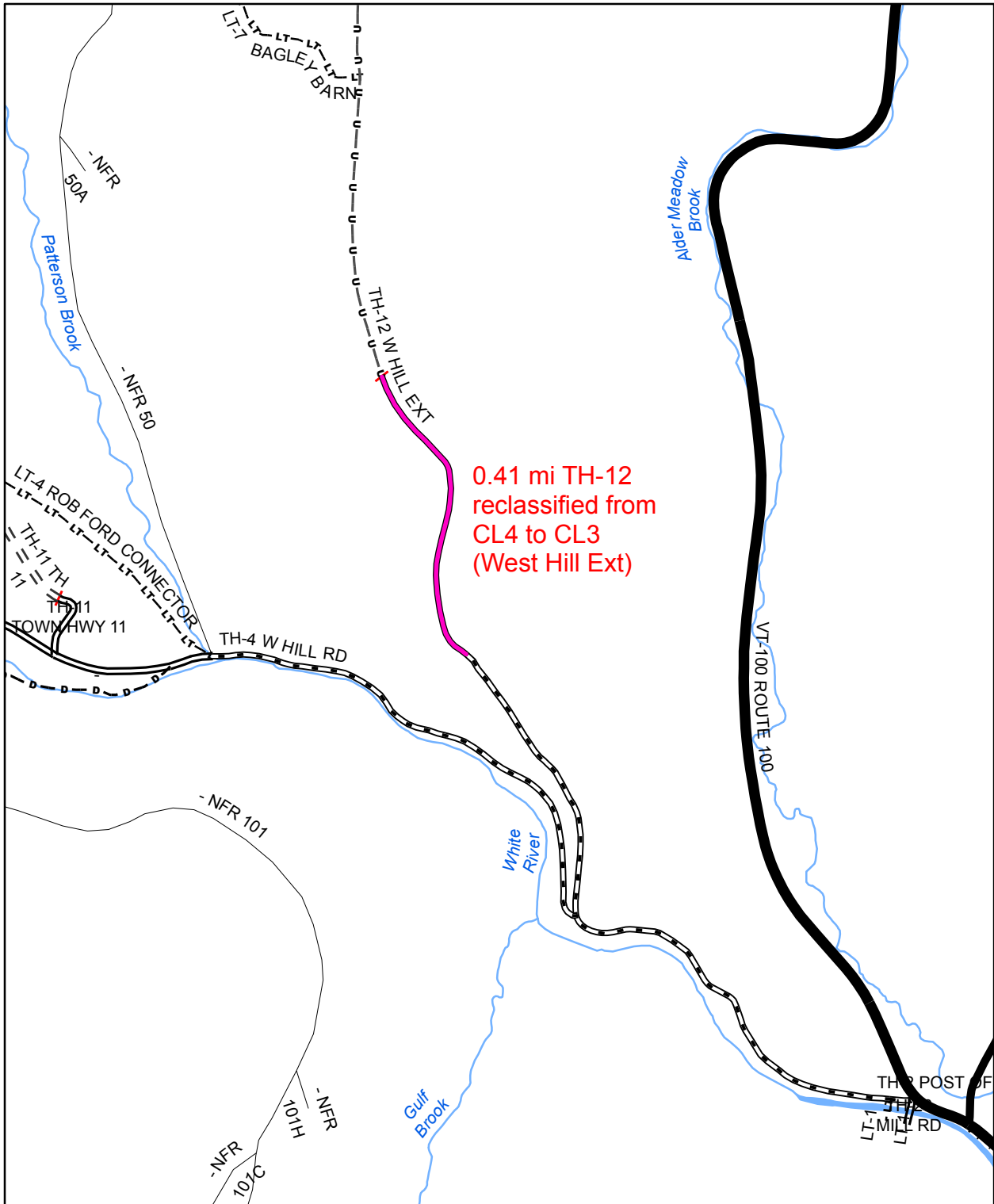


Mileage Certificate Change 2017
GRANVILLE

(CTCODE: 0107)

Mapping Section
 Division of Policy, Planning and Intermodal Development
 Vermont Agency of Transportation - March 2017



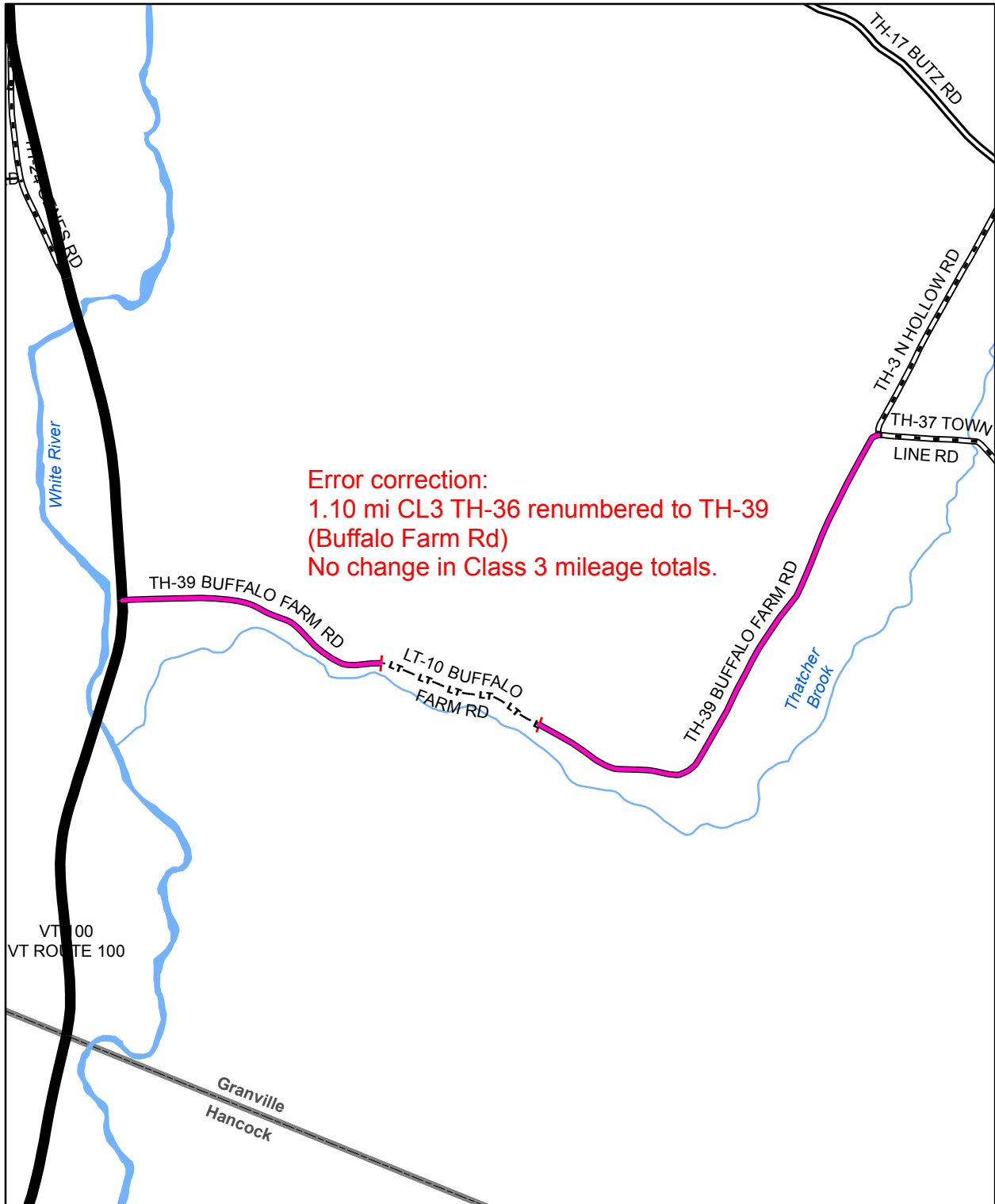


Mileage Certificate Change 2017
GRANVILLE

(CTCODE: 0107)

Mapping Section
 Division of Policy, Planning and Intermodal Development
 Vermont Agency of Transportation - March 2017



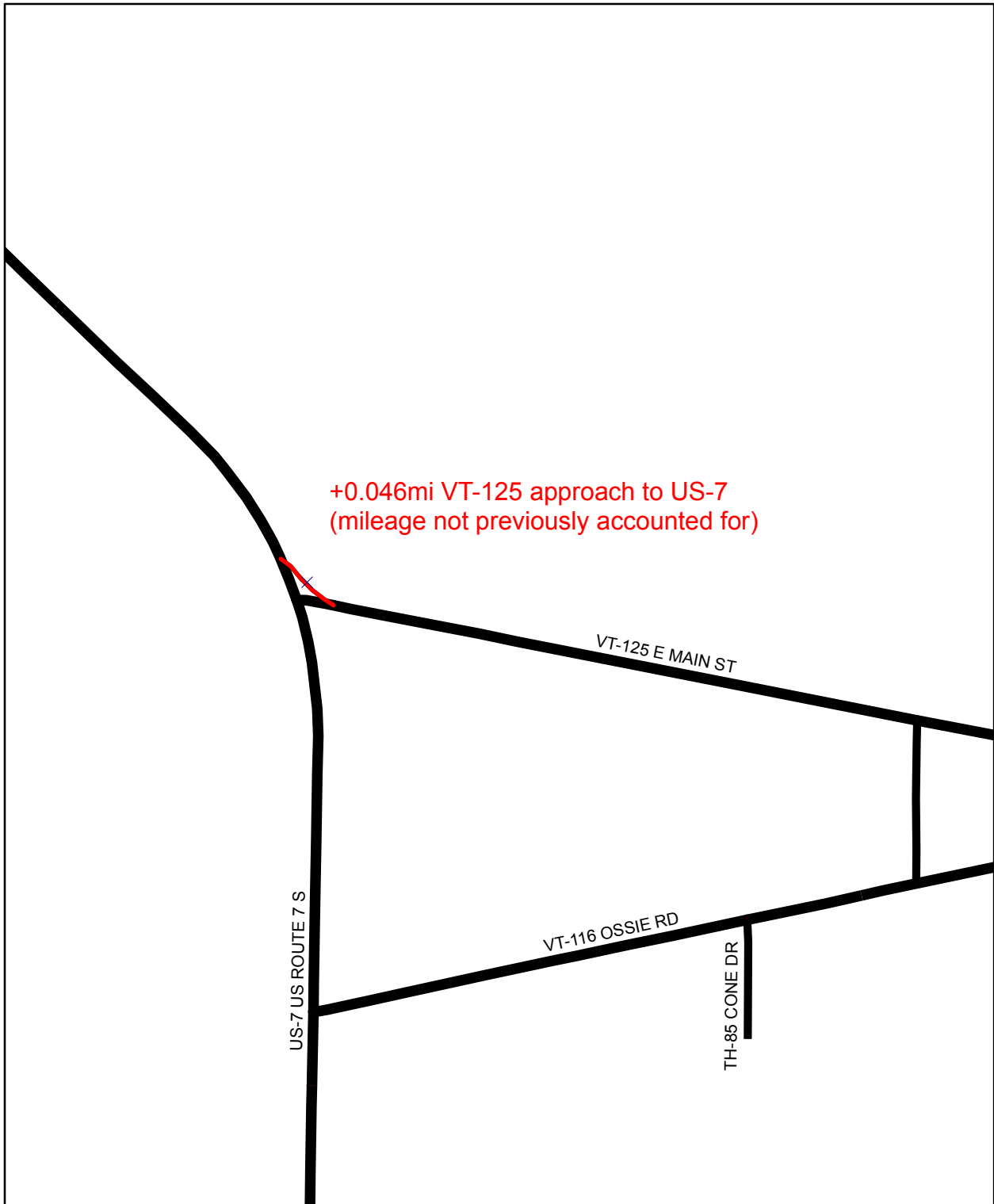


Mileage Certificate Change 2017
GRANVILLE

(CTCODE: 0107)

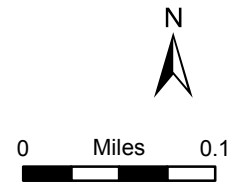
Mapping Section
 Division of Policy, Planning and Intermodal Development
 Vermont Agency of Transportation - March 2017

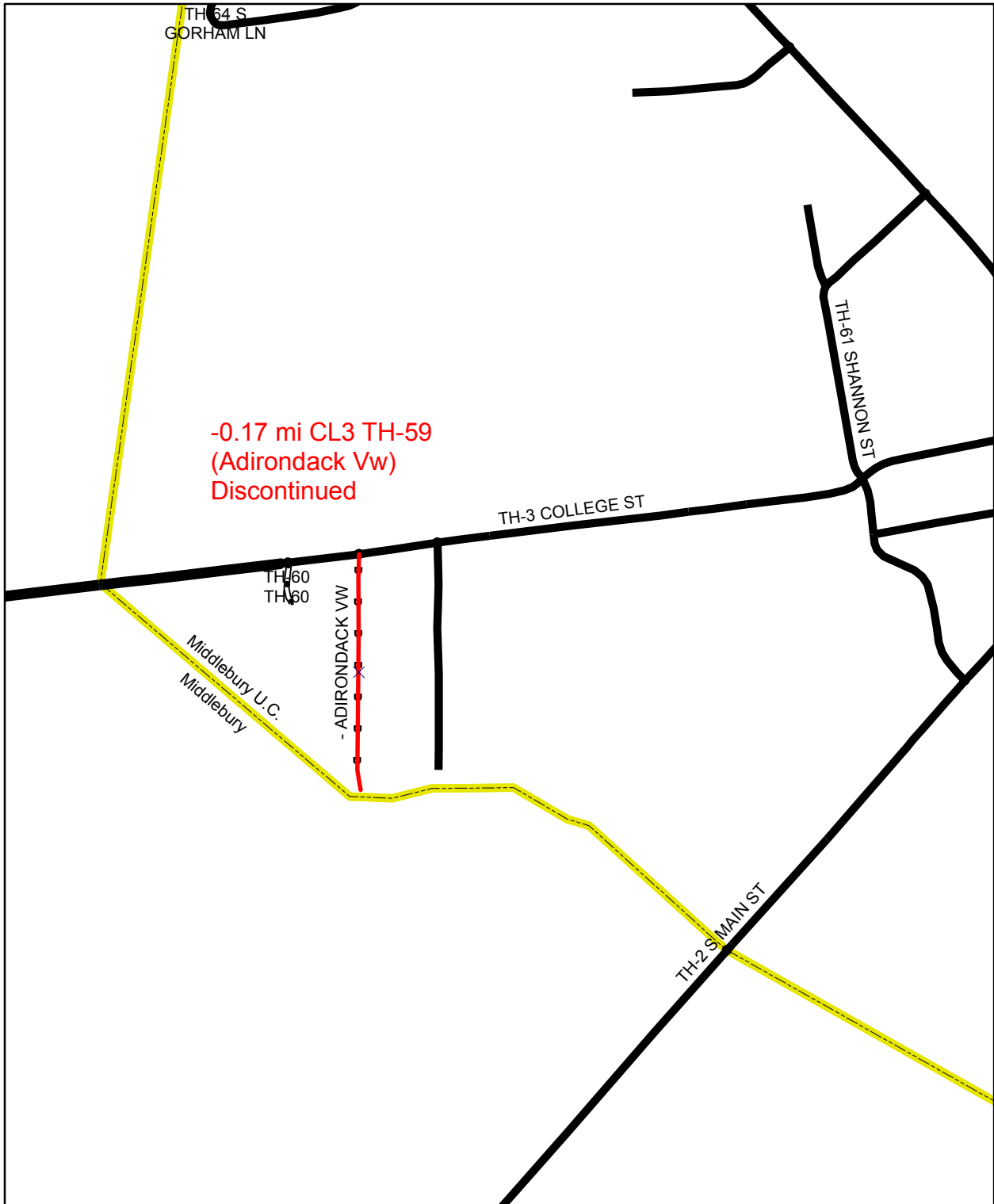




Mileage Certificate Change 2017
MIDDLEBURY
(CTCODE: 0111)

Mapping Section
Division of Policy, Planning and Intermodal Development
Vermont Agency of Transportation - March 2017



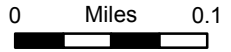


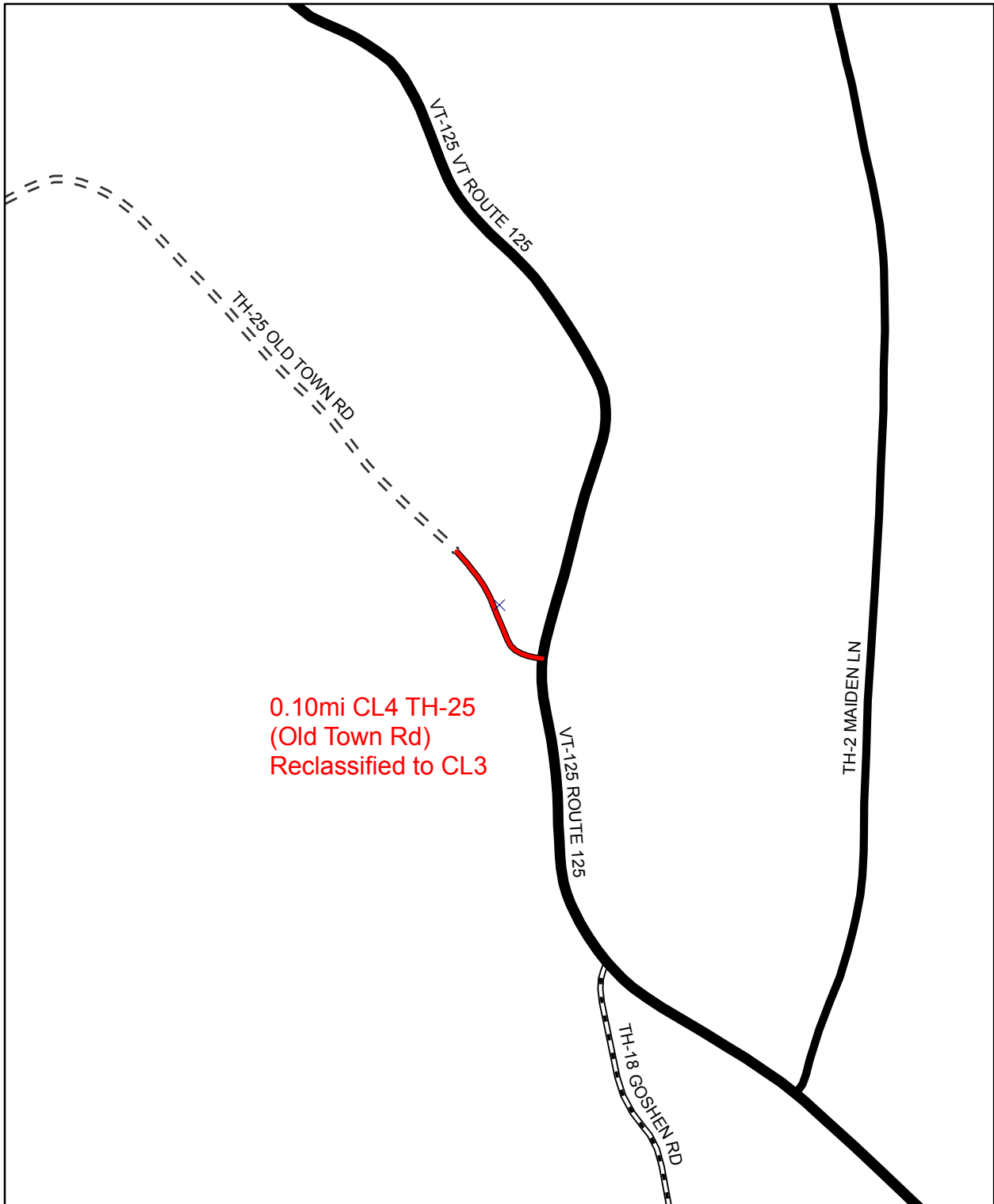
-0.17 mi CL3 TH-59
(Adirondack Vw)
Discontinued

Mileage Certificate Change 2017
MIDDLEBURY

(CTCODE: 0111)

Mapping Section
Division of Policy, Planning and Intermodal Development
Vermont Agency of Transportation - March 2017

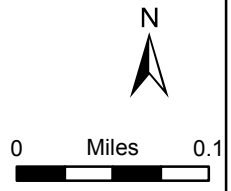


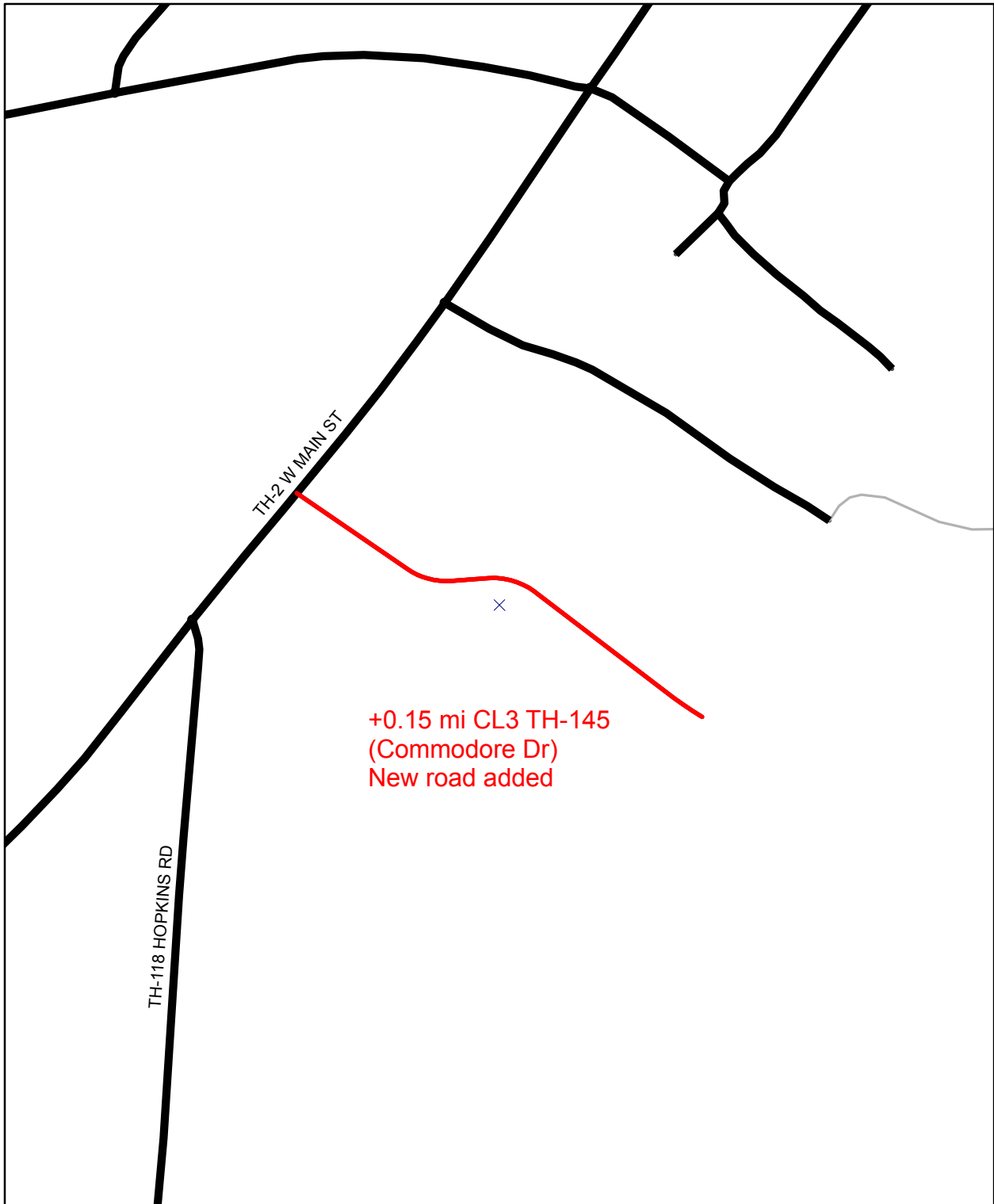


0.10mi CL4 TH-25
(Old Town Rd)
Reclassified to CL3

Mileage Certificate Change 2017
RIPTON
(CTCODE: 0116)

Mapping Section
Division of Policy, Planning and Intermodal Development
Vermont Agency of Transportation - March 2017



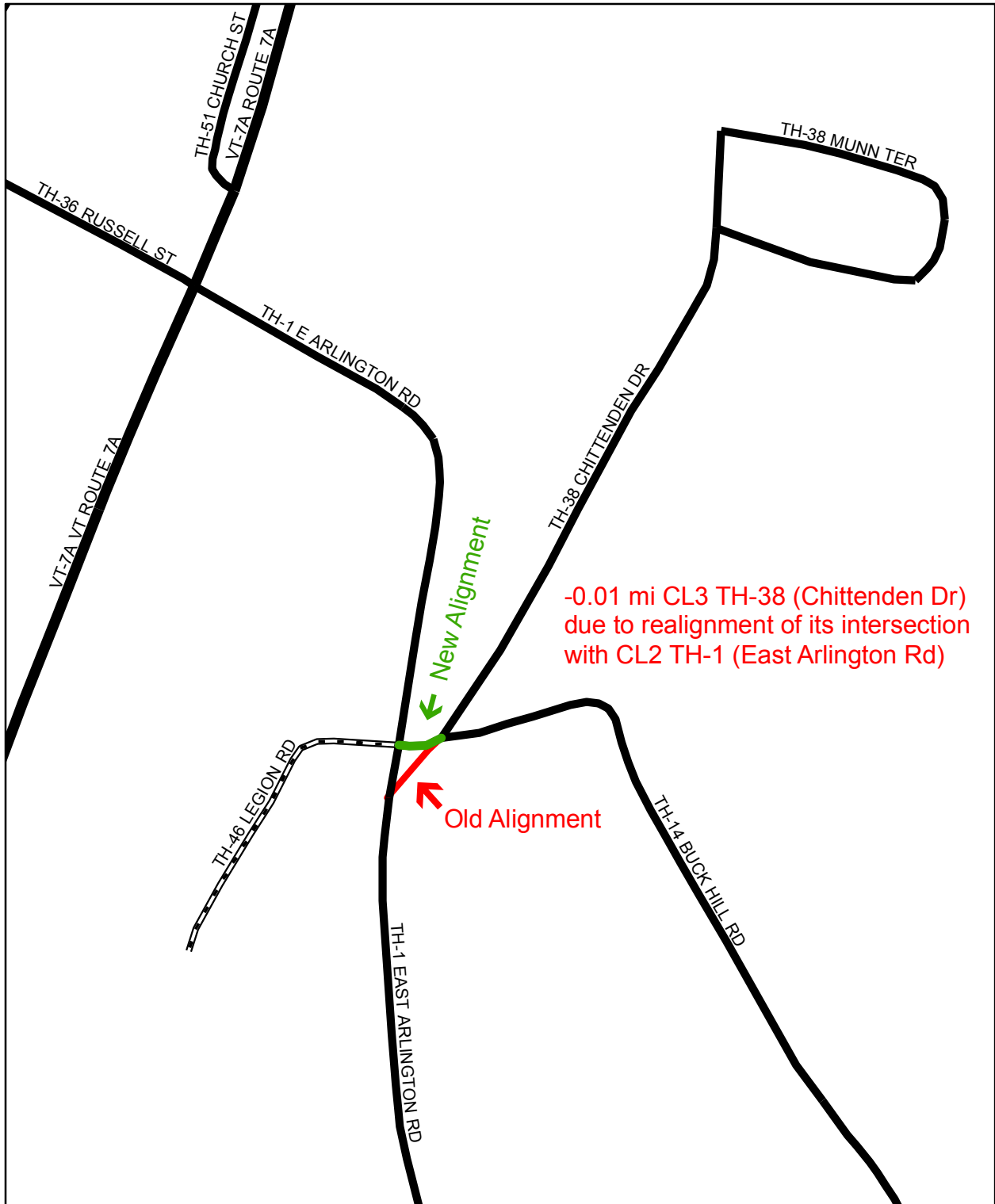


Mileage Certificate Change 2017
VERGENNES

(CTCODE: 0120)

Mapping Section
Division of Policy, Planning and Intermodal Development
Vermont Agency of Transportation - March 2017



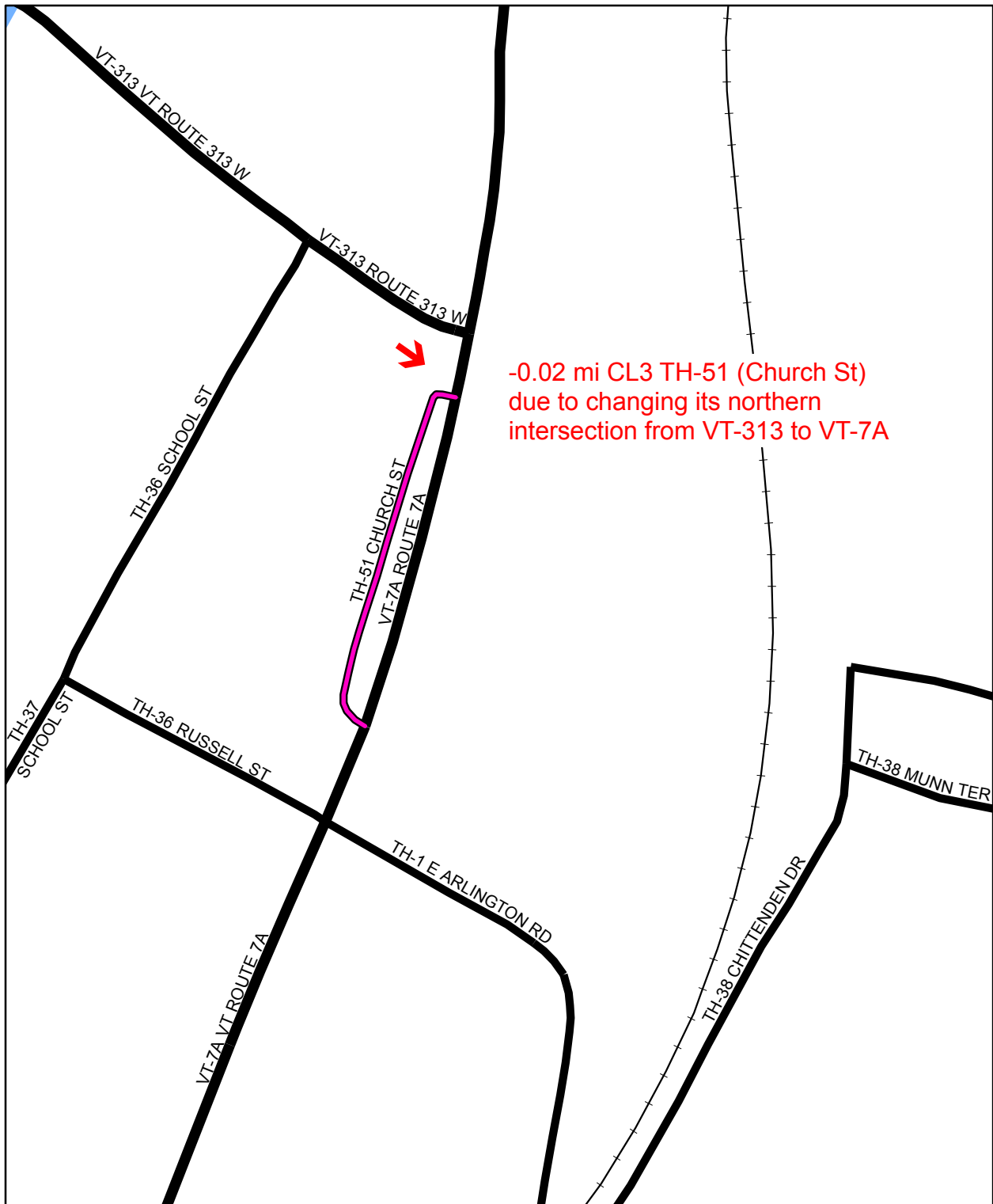


Mileage Certificate Change 2017
ARLINGTON

(CTCODE: 0201)

Mapping Section
 Division of Policy, Planning and Intermodal Development
 Vermont Agency of Transportation - December 2016





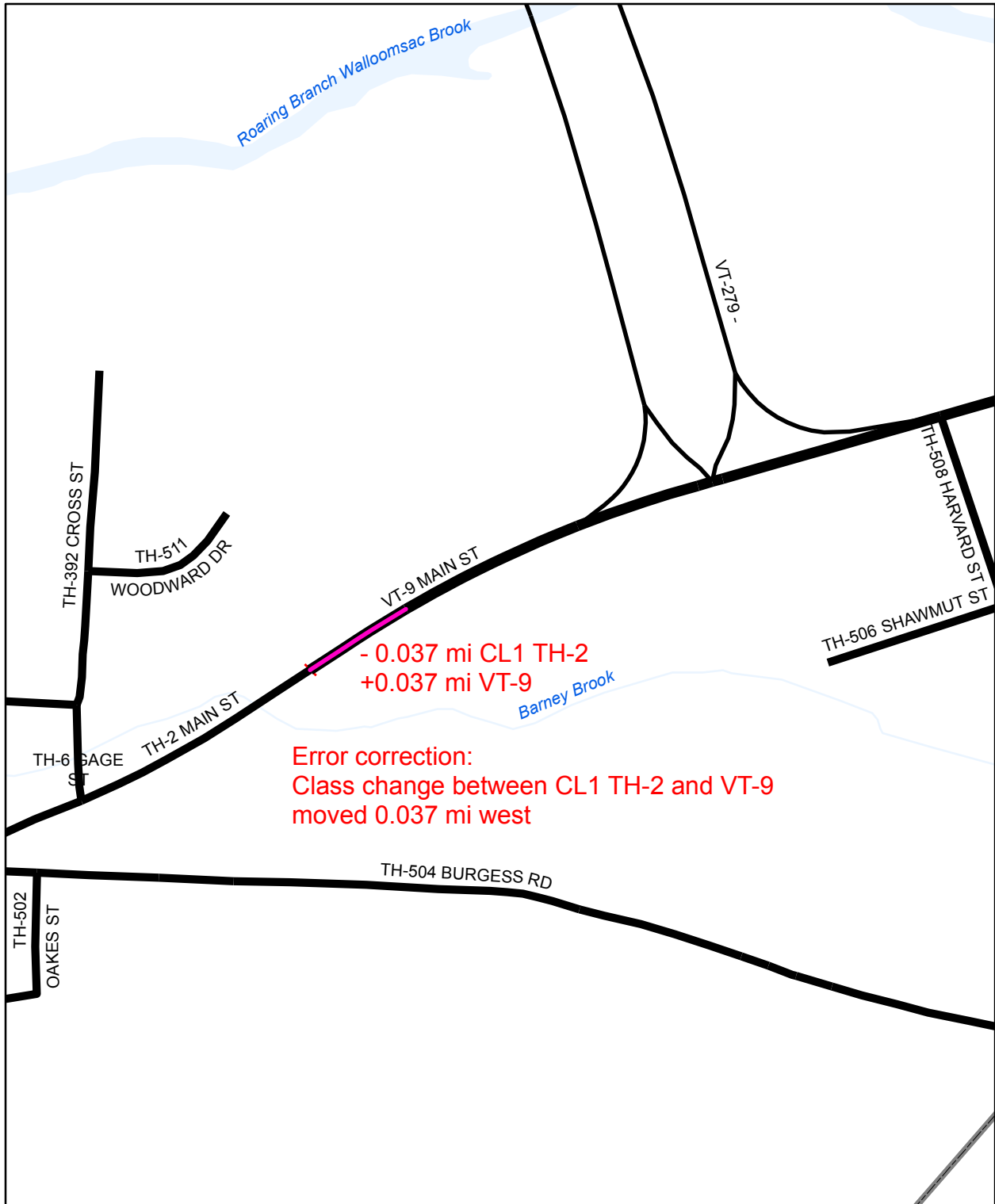
-0.02 mi CL3 TH-51 (Church St)
 due to changing its northern
 intersection from VT-313 to VT-7A

Mileage Certificate Change 2017
ARLINGTON

(CTCODE: 0201)

Mapping Section
 Division of Policy, Planning and Intermodal Development
 Vermont Agency of Transportation - December 2016





Mileage Certificate Change 2017
BENNINGTON

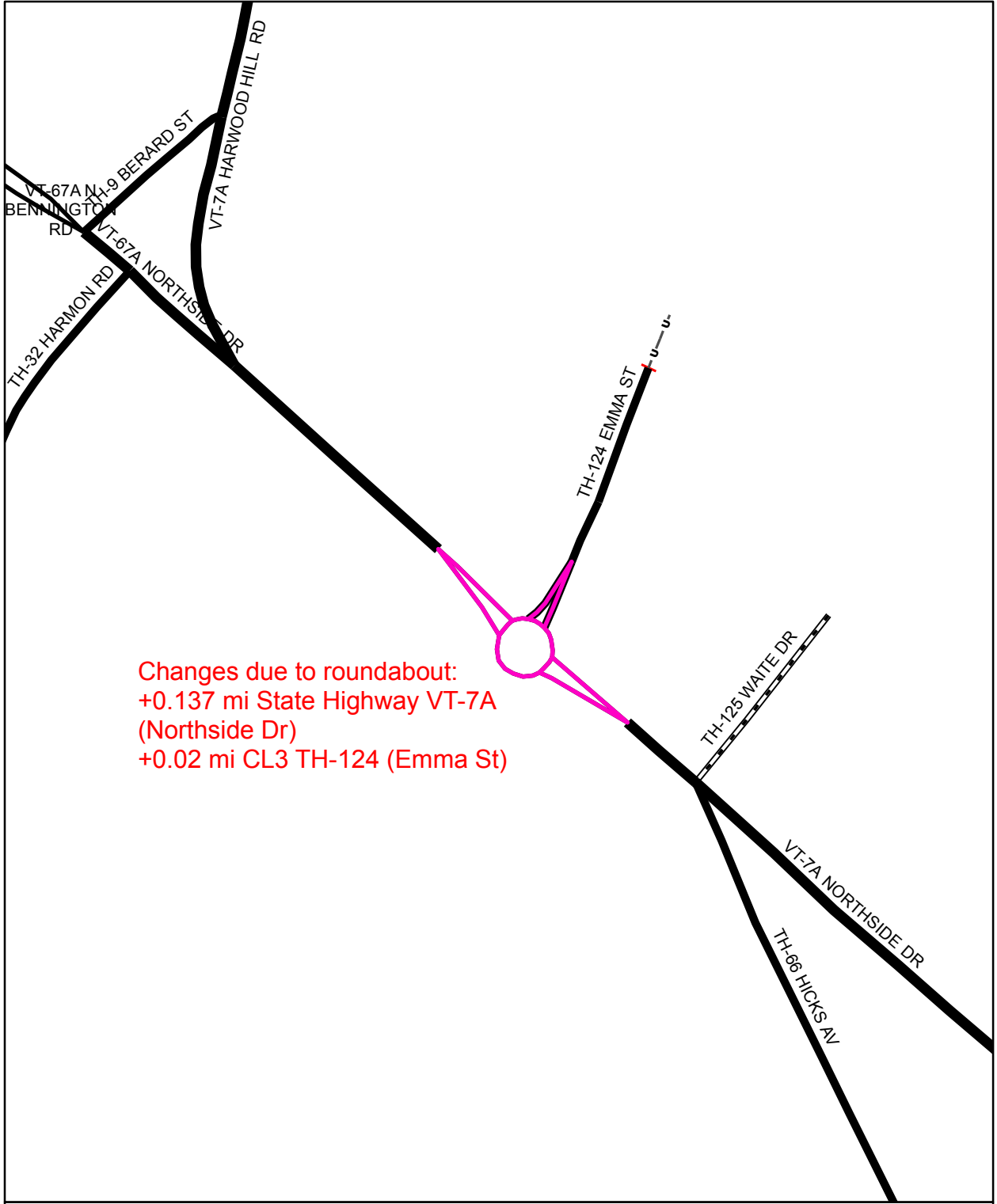
(CTCODE: 0202)

Mapping Section
 Division of Policy, Planning and Intermodal Development
 Vermont Agency of Transportation - March 2017



0 Miles 0.05




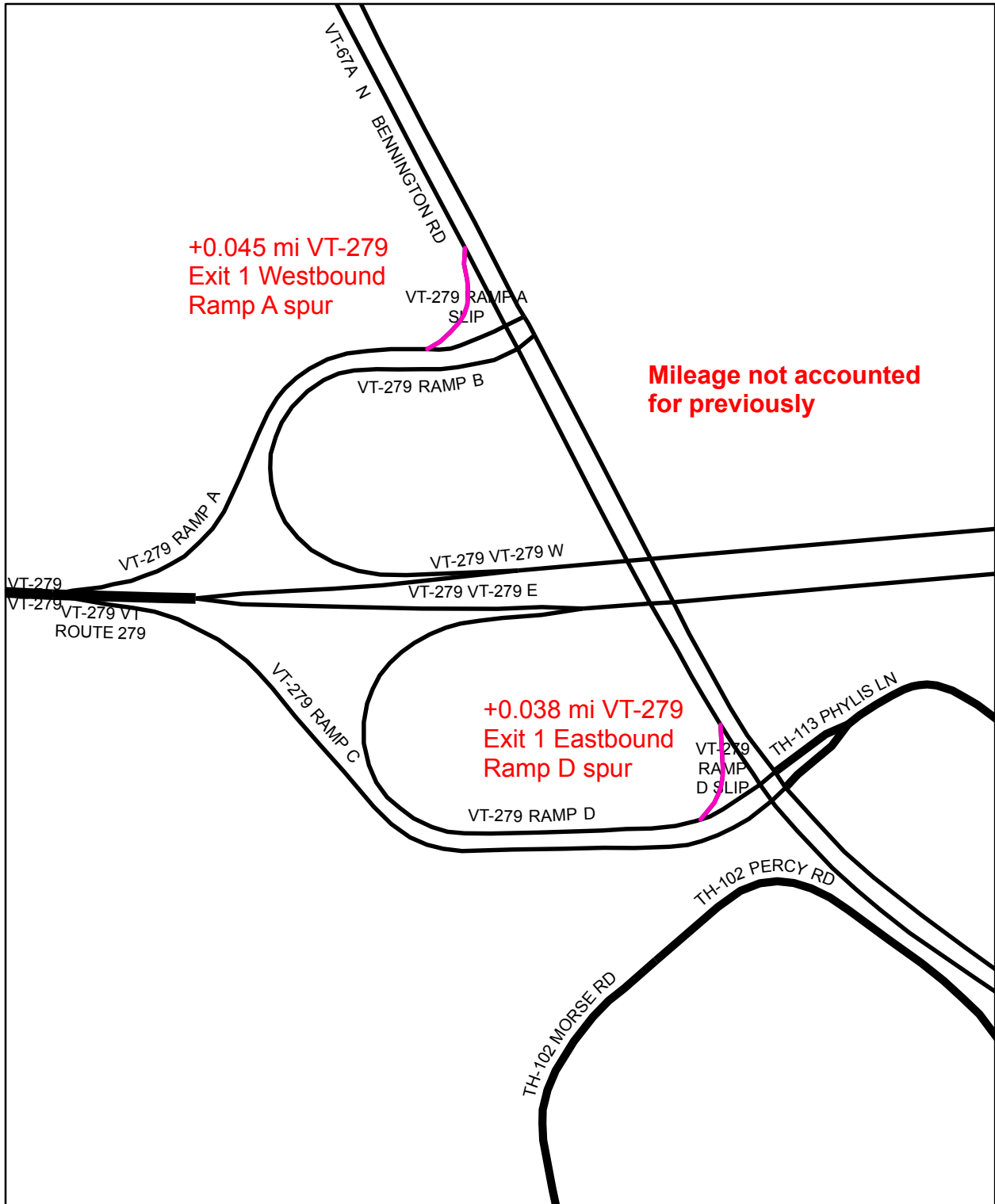


Mileage Certificate Change 2017
BENNINGTON

(CTCODE: 0202)

Mapping Section
 Division of Policy, Planning and Intermodal Development
 Vermont Agency of Transportation - February 2017





Mileage Certificate Change 2017
BENNINGTON

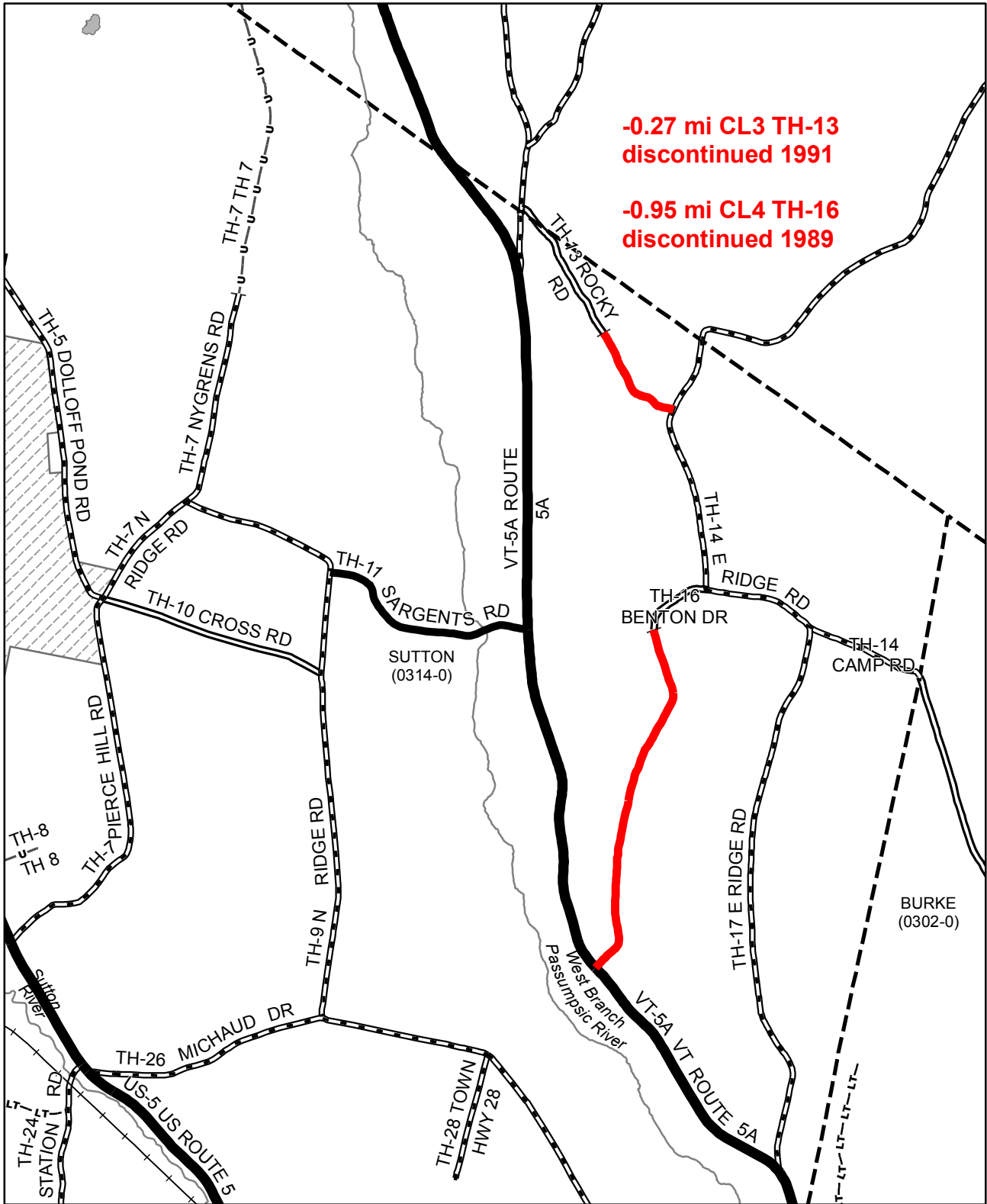
(CTCODE: 0202)

Mapping Section
 Division of Policy, Planning and Intermodal Development
 Vermont Agency of Transportation - February 2017



0 Miles 0.05



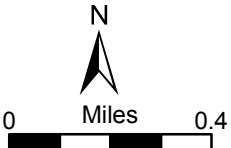


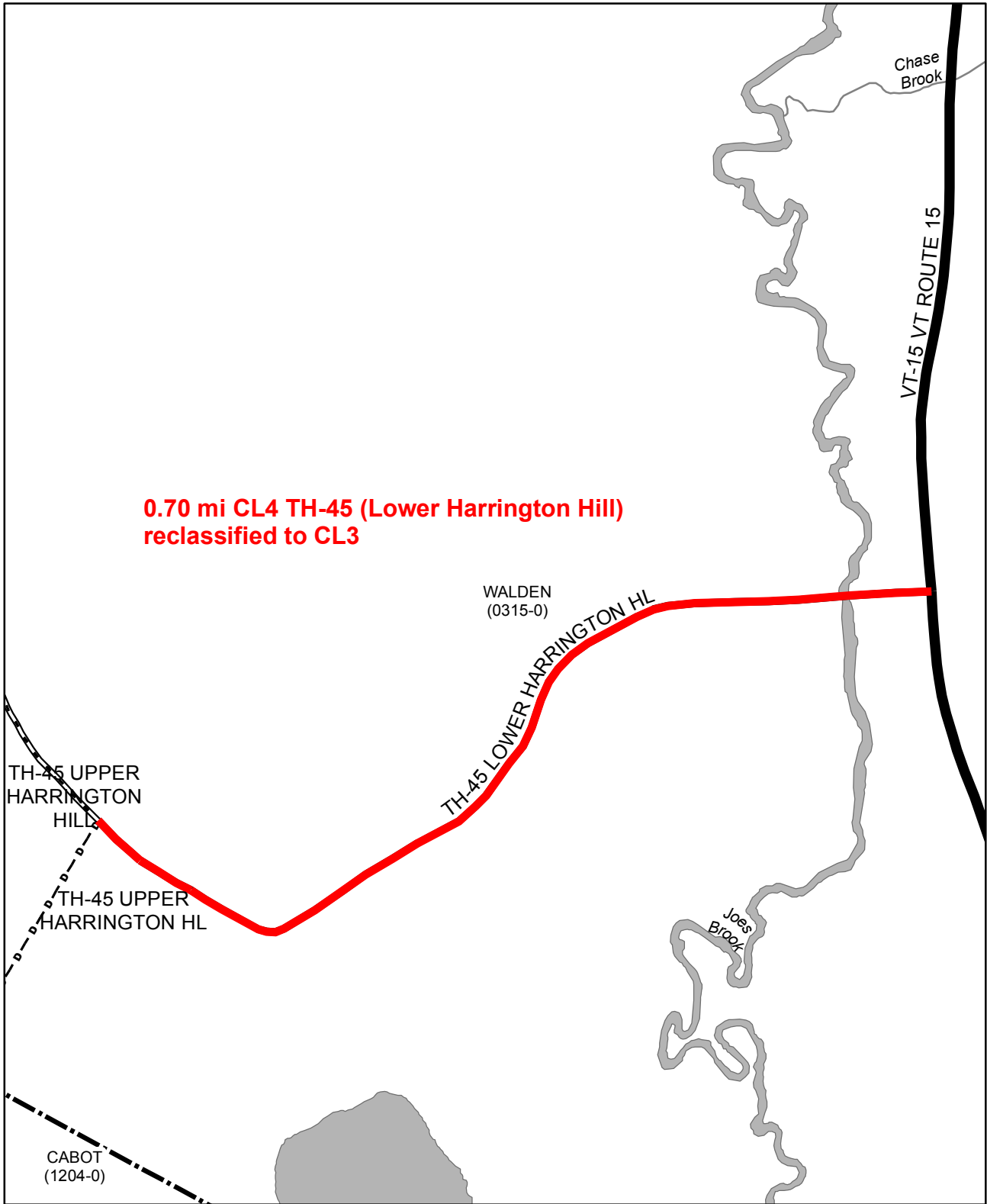
**-0.27 mi CL3 TH-13
discontinued 1991**

**-0.95 mi CL4 TH-16
discontinued 1989**

**Mileage Certificate Changes 2017
SUTTON (0314-0)**

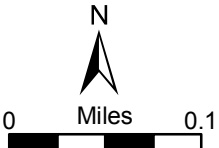
Mapping Section
Division of Policy and Planning
Vermont Agency of Transportation -- April 5, 2017

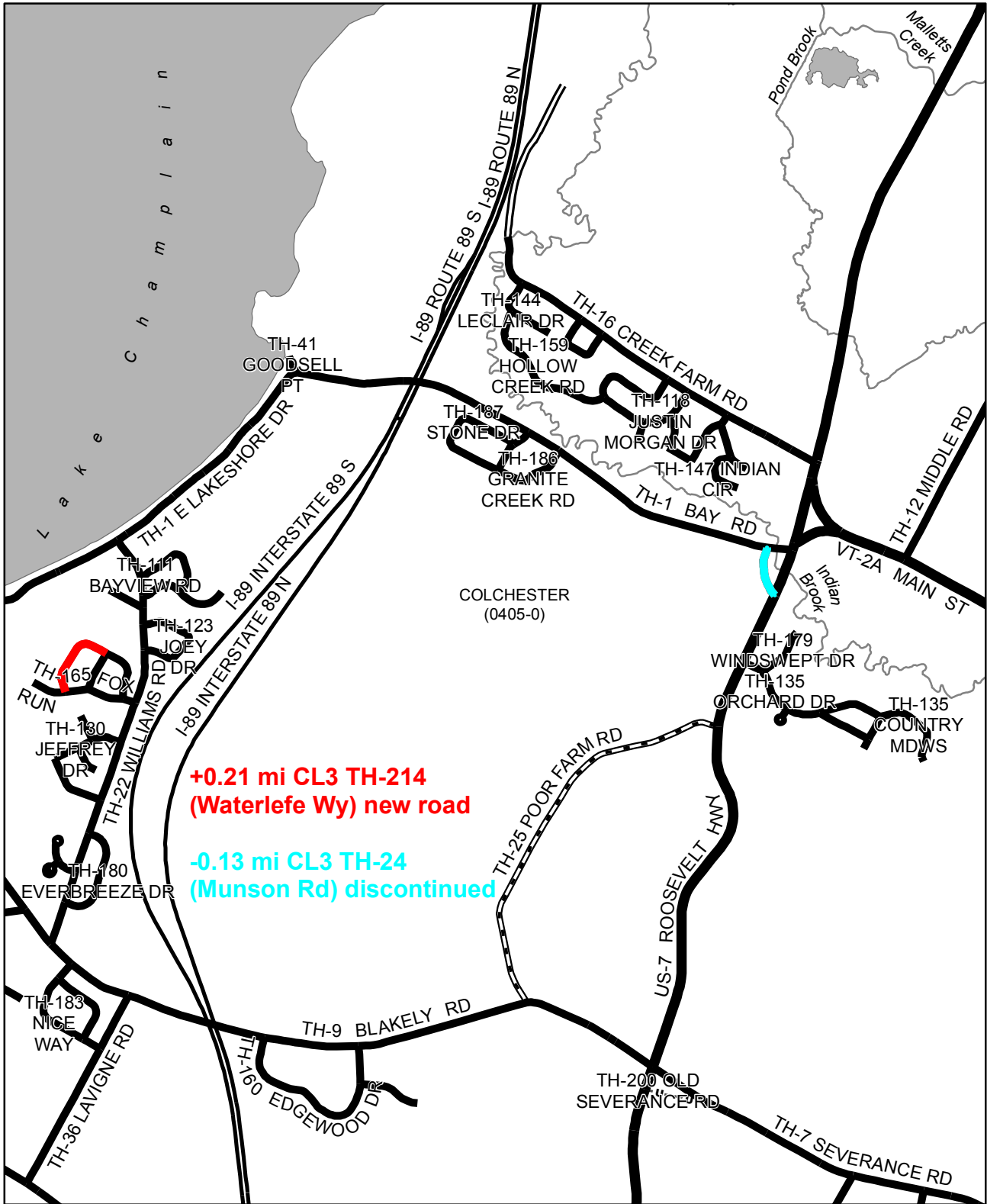




**Mileage Certificate Changes 2017
WALDEN (0315-0)**

Mapping Section
Division of Policy and Planning
Vermont Agency of Transportation -- March 22, 2017



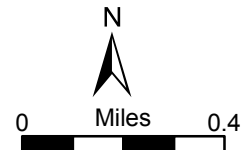


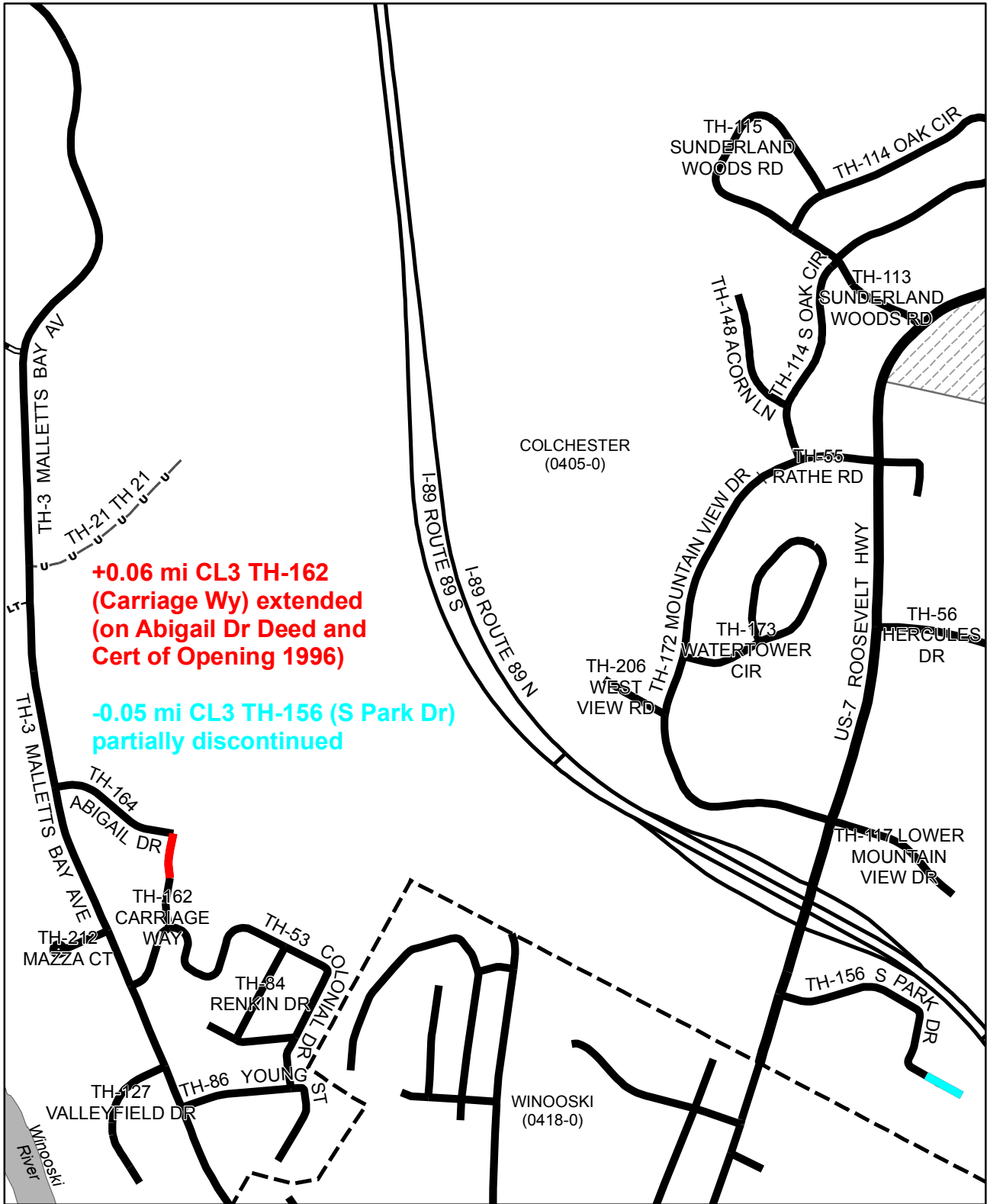
**+0.21 mi CL3 TH-214
(Waterlefe Wy) new road**

**-0.13 mi CL3 TH-24
(Munson Rd) discontinued**

**Mileage Certificate Changes 2017
COLCHESTER (0405-0)**

Mapping Section
Division of Policy and Planning
Vermont Agency of Transportation -- April 5, 2017



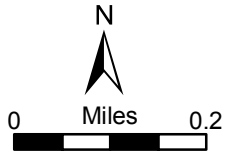


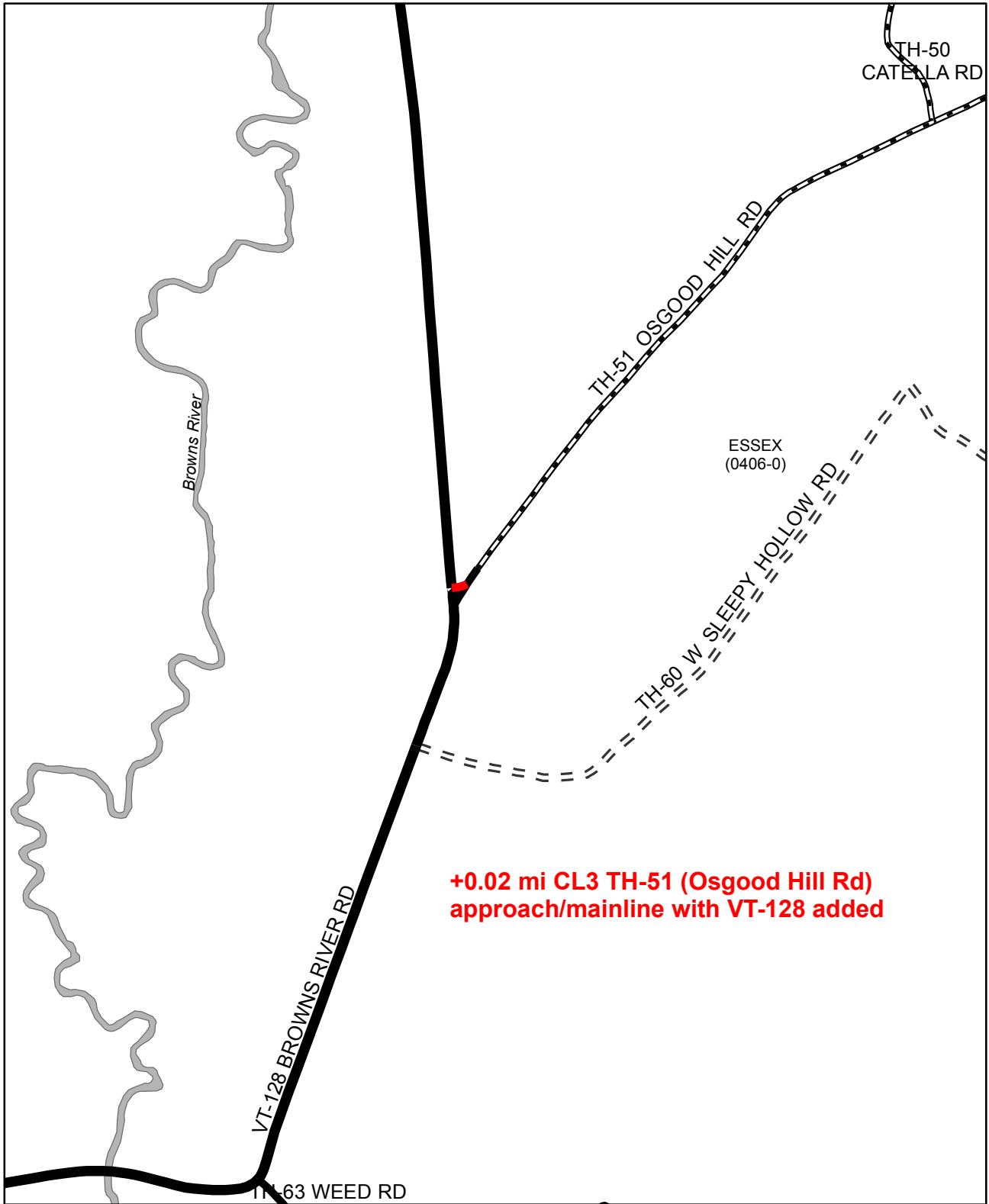
**+0.06 mi CL3 TH-162
(Carriage Wy) extended
(on Abigail Dr Deed and
Cert of Opening 1996)**

**-0.05 mi CL3 TH-156 (S Park Dr)
partially discontinued**

**Mileage Certificate Changes 2017
COLCHESTER (0405-0)**

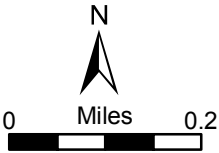
Mapping Section
Division of Policy and Planning
Vermont Agency of Transportation -- April 5, 2017

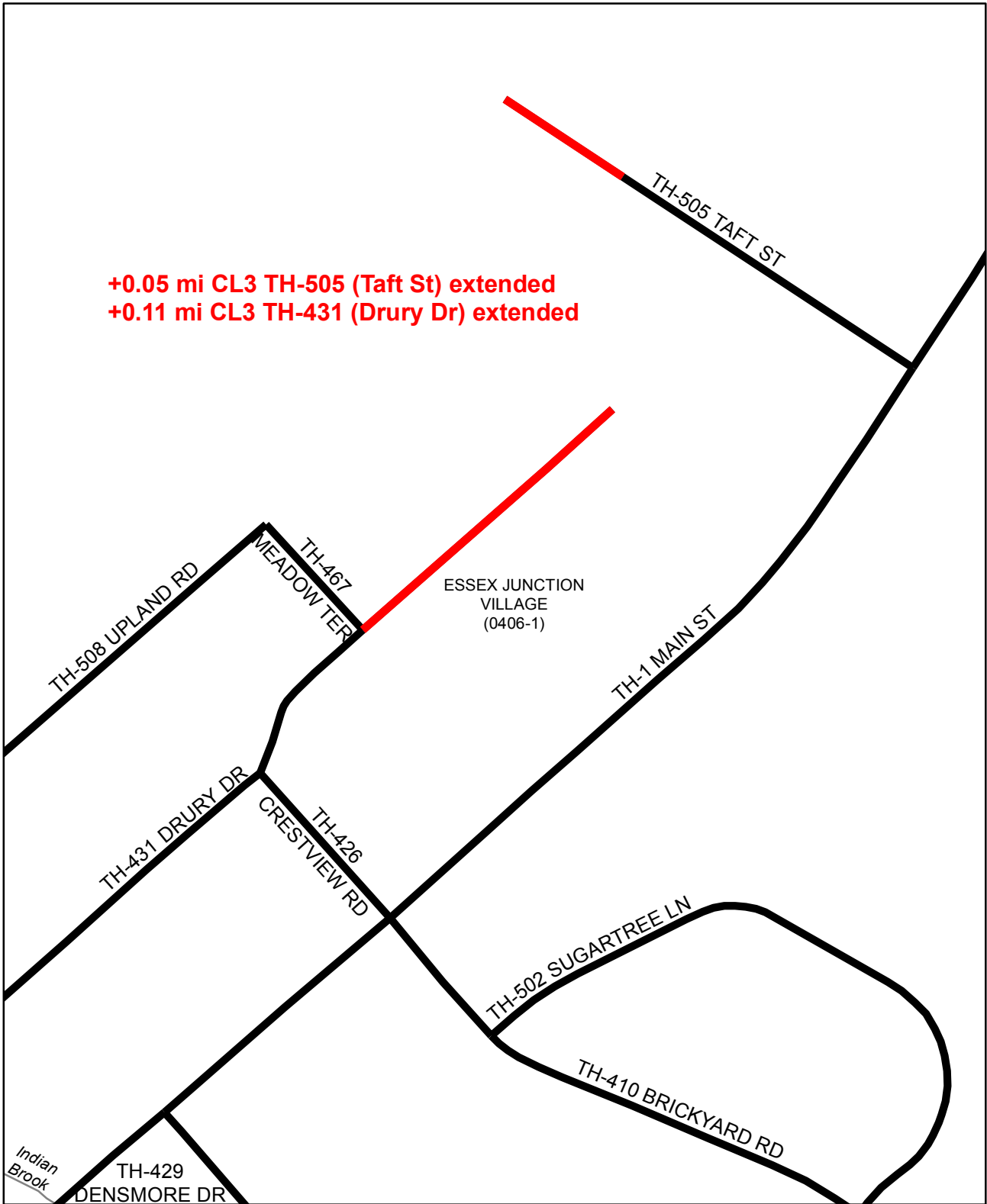




**Mileage Certificate Changes 2017
TOWN OF ESSEX (0406-0)**

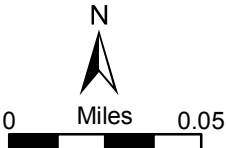
Mapping Section
 Division of Policy and Planning
 Vermont Agency of Transportation -- April 7, 2017

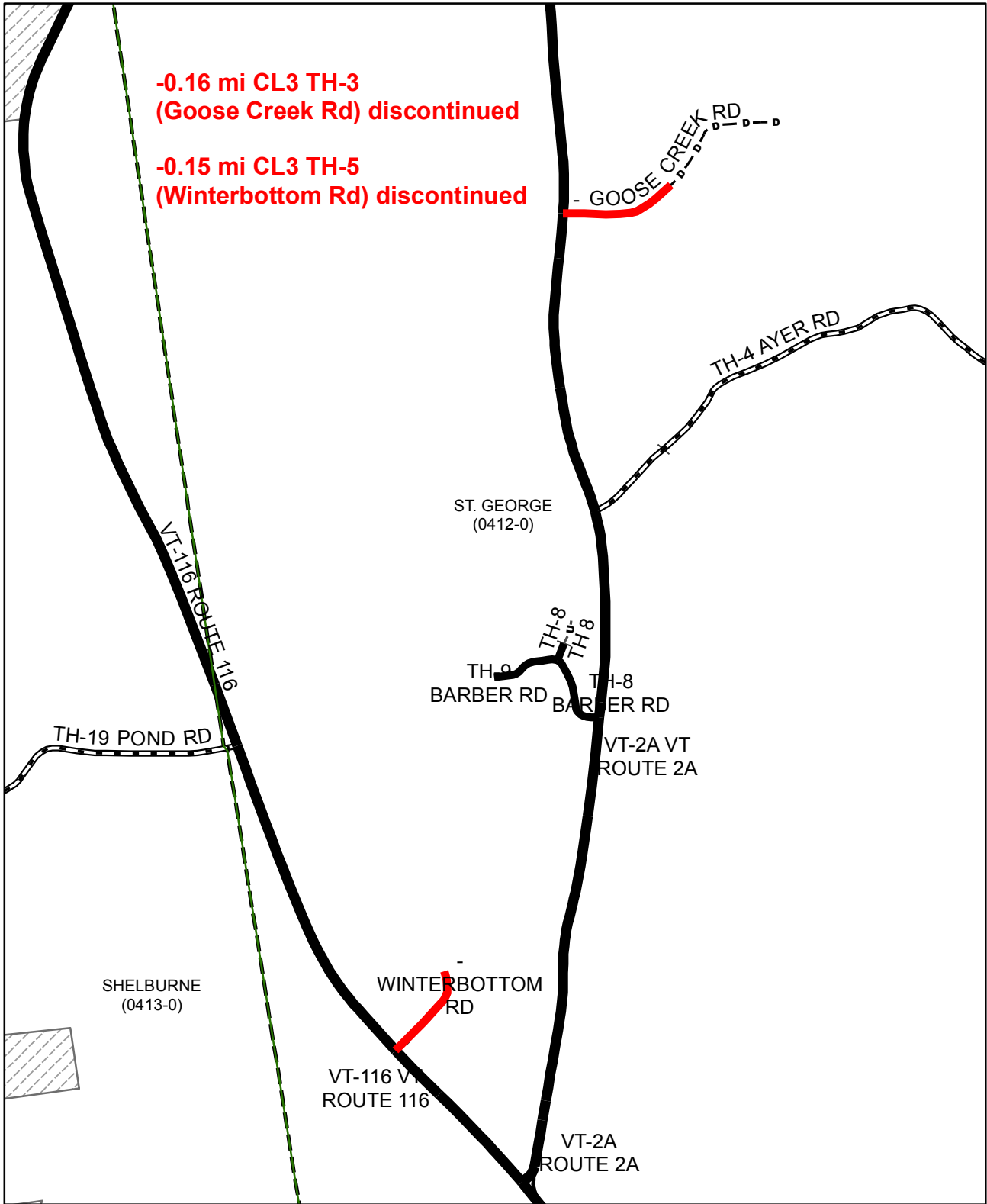




Mileage Certificate Changes 2017
ESSEX JCT VILLAGE (0406-1)

Mapping Section
 Division of Policy and Planning
 Vermont Agency of Transportation -- March 30, 2017



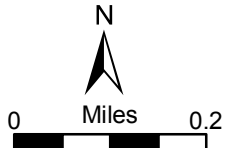


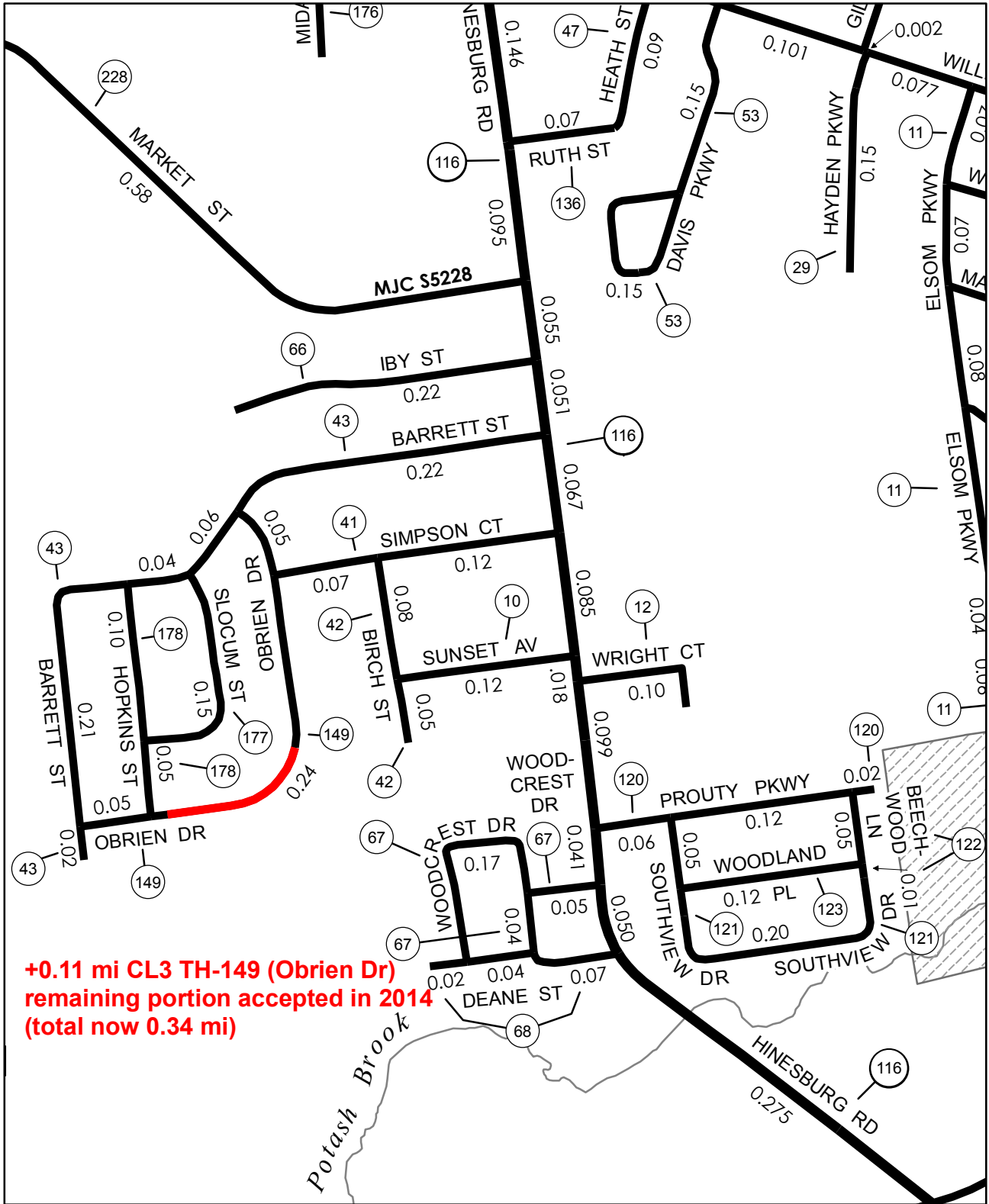
**-0.16 mi CL3 TH-3
(Goose Creek Rd) discontinued**

**-0.15 mi CL3 TH-5
(Winterbottom Rd) discontinued**

**Mileage Certificate Changes 2017
ST. GEORGE (0412-0)**

Mapping Section
 Division of Policy and Planning
 Vermont Agency of Transportation -- March 1, 2017

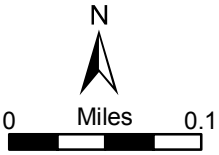


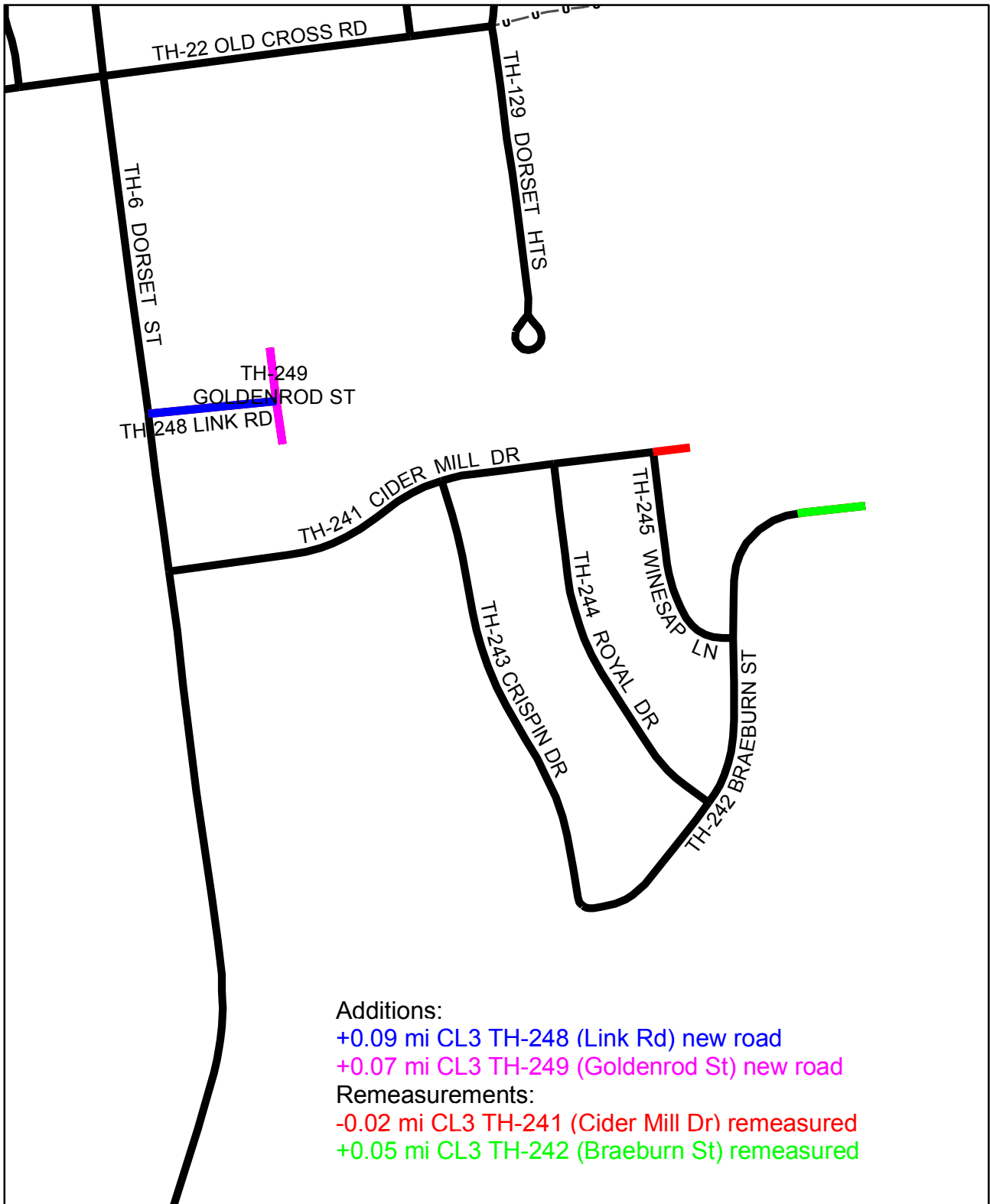


**+0.11 mi CL3 TH-149 (O'Brien Dr)
remaining portion accepted in 2014
(total now 0.34 mi)**

**Mileage Certificate Changes 2017
SOUTH BURLINGTON (0414-0)**

Mapping Section
Division of Policy and Planning
Vermont Agency of Transportation -- April 4, 2017





Additions:

+0.09 mi CL3 TH-248 (Link Rd) new road

+0.07 mi CL3 TH-249 (Goldenrod St) new road

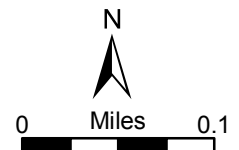
Remeasurements:

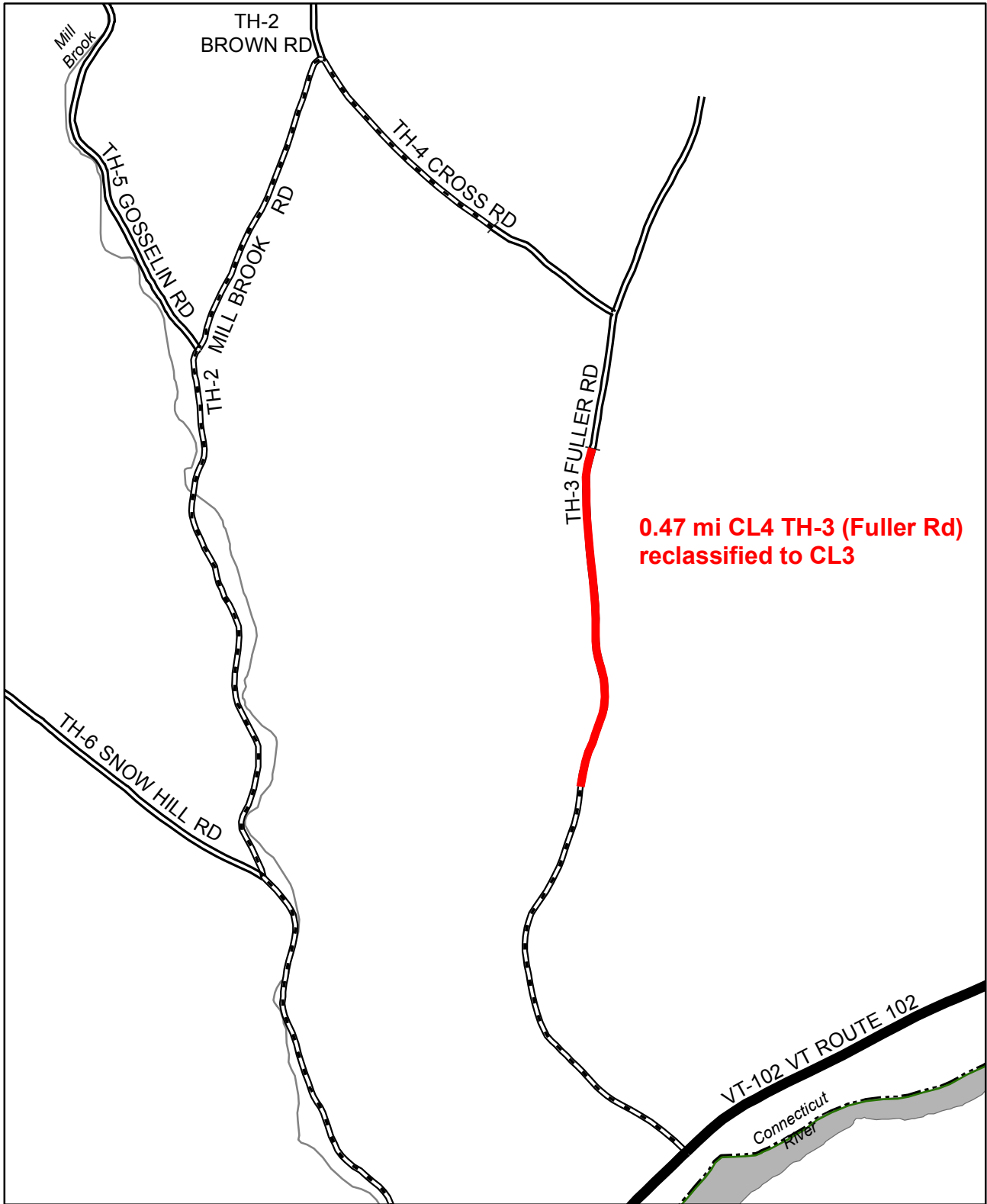
-0.02 mi CL3 TH-241 (Cider Mill Dr) remeasured

+0.05 mi CL3 TH-242 (Braeburn St) remeasured

**Mileage Certificate Changes 2017
SOUTH BURLINGTON (0414-0)**

Mapping Section
Division of Policy and Planning
Vermont Agency of Transportation -- April 4, 2017

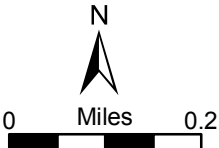


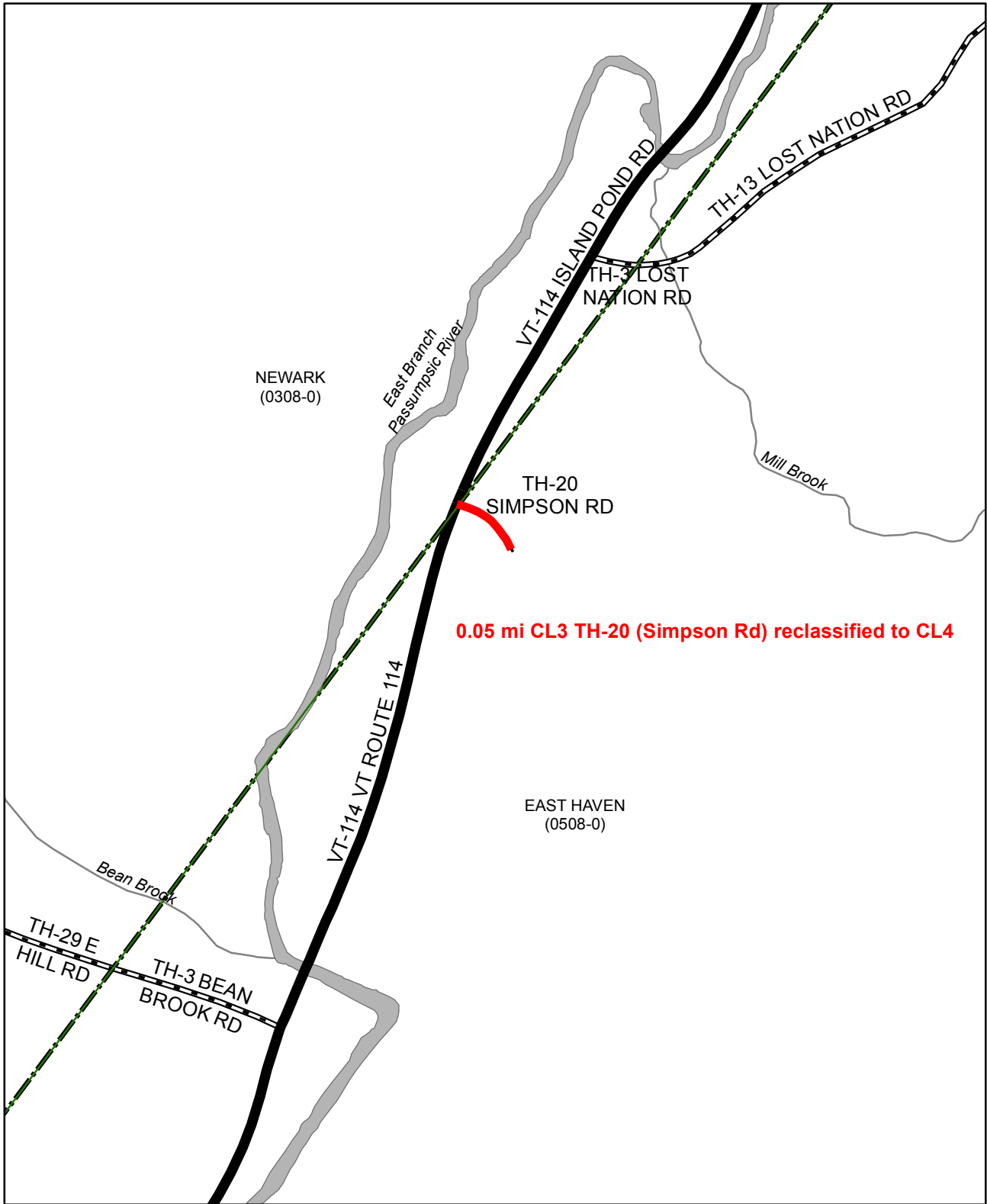


**0.47 mi CL4 TH-3 (Fuller Rd)
reclassified to CL3**

**Mileage Certificate Changes 2017
BLOOMFIELD (0503-0)**

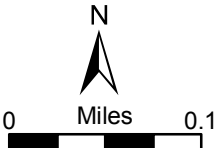
Mapping Section
Division of Policy and Planning
Vermont Agency of Transportation -- March 1, 2017



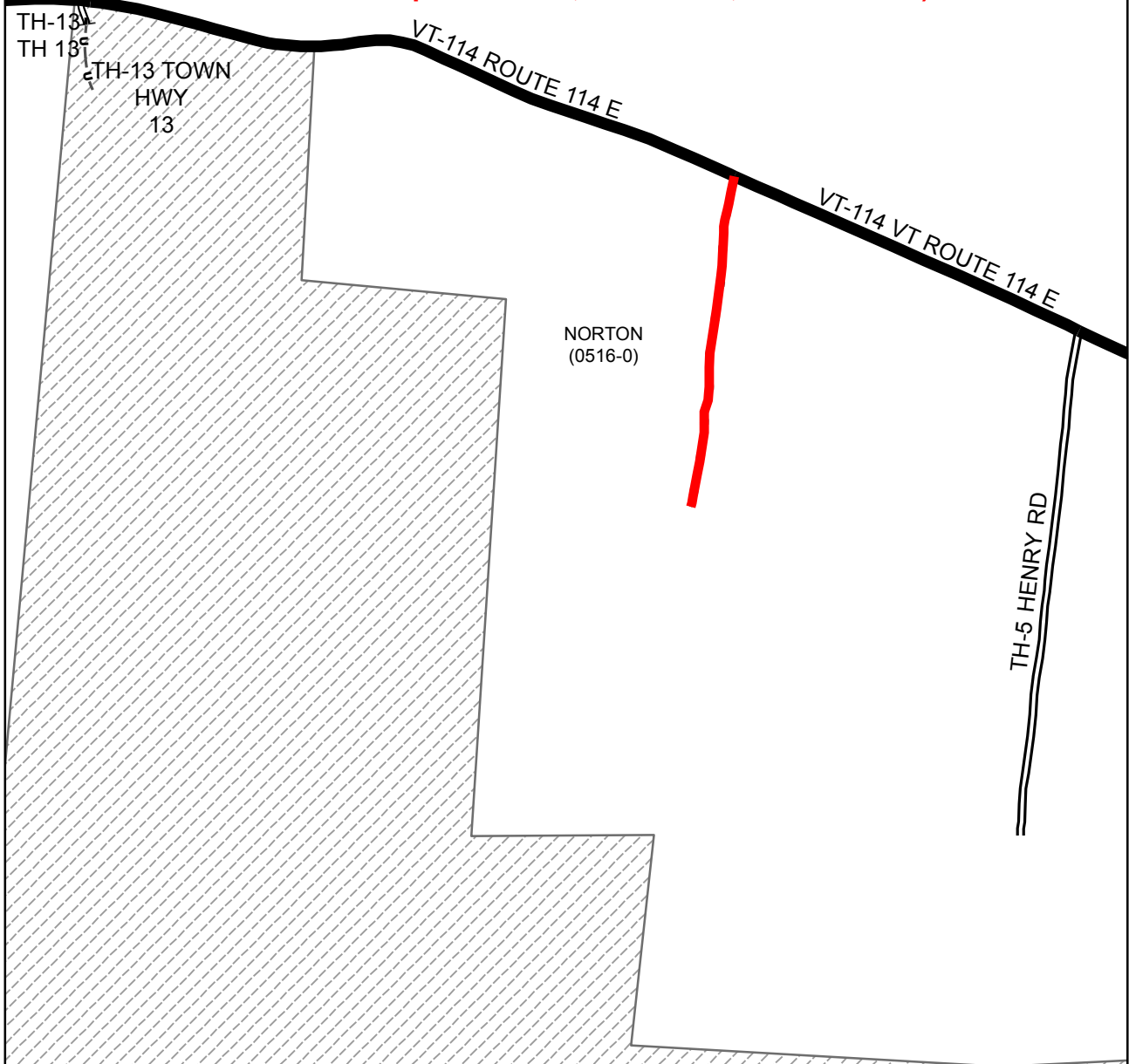


**Mileage Certificate Changes 2017
EAST HAVEN (0508-0)**

Mapping Section
 Division of Policy and Planning
 Vermont Agency of Transportation -- March 22, 2017

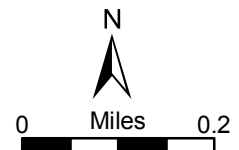


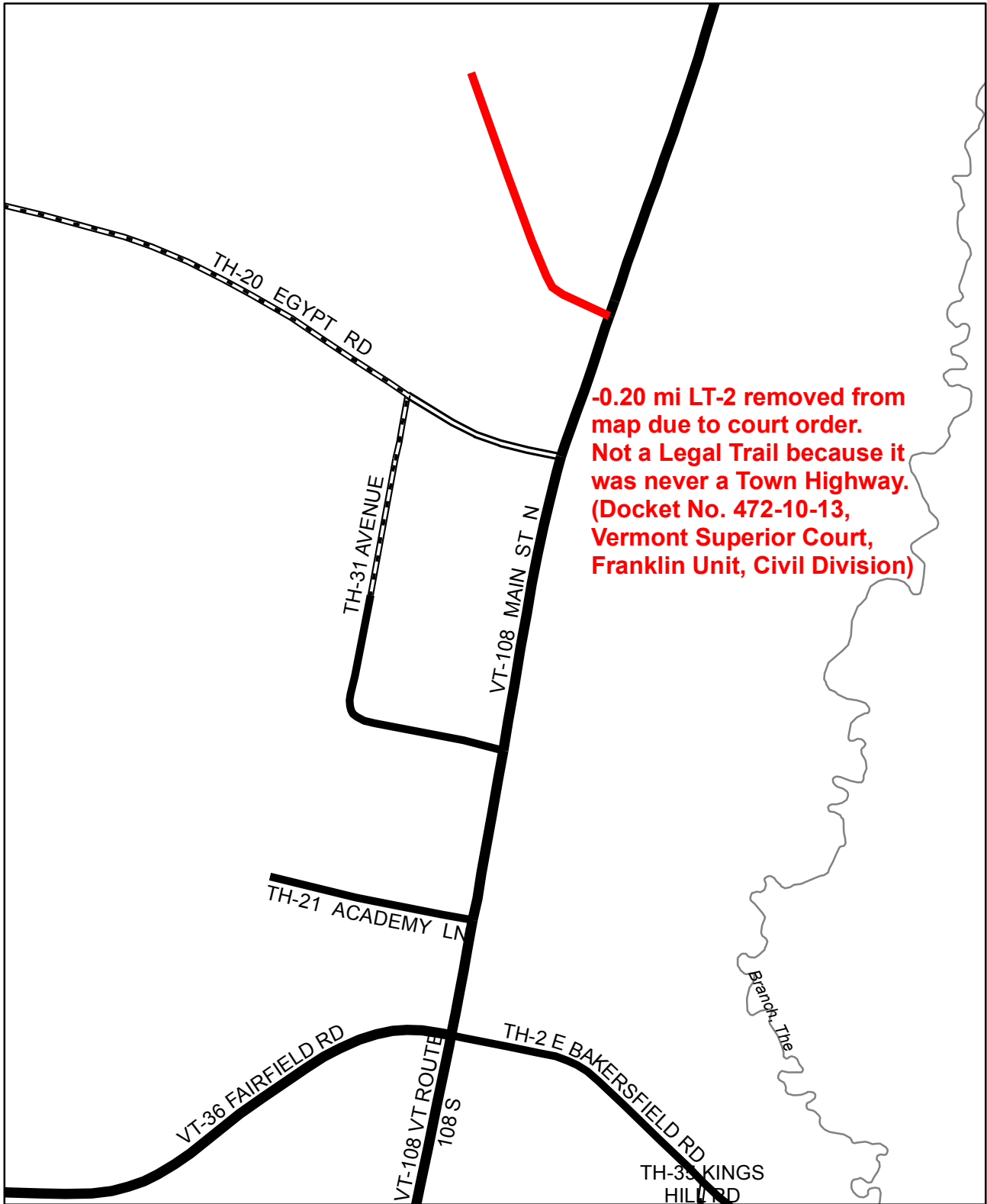
**-0.40 mi CL4 TH-4 removed from map due to court decision that it was never a Town Highway.
(12/8/2014, Docket No. 21-4-13,
Vermont Superior Court, Essex Unit, Civil Division)**



**Mileage Certificate Changes 2017
NORTON (0516-0)**

Mapping Section
Division of Policy and Planning
Vermont Agency of Transportation -- March 29, 2017

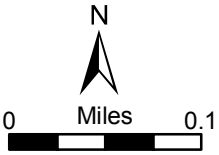


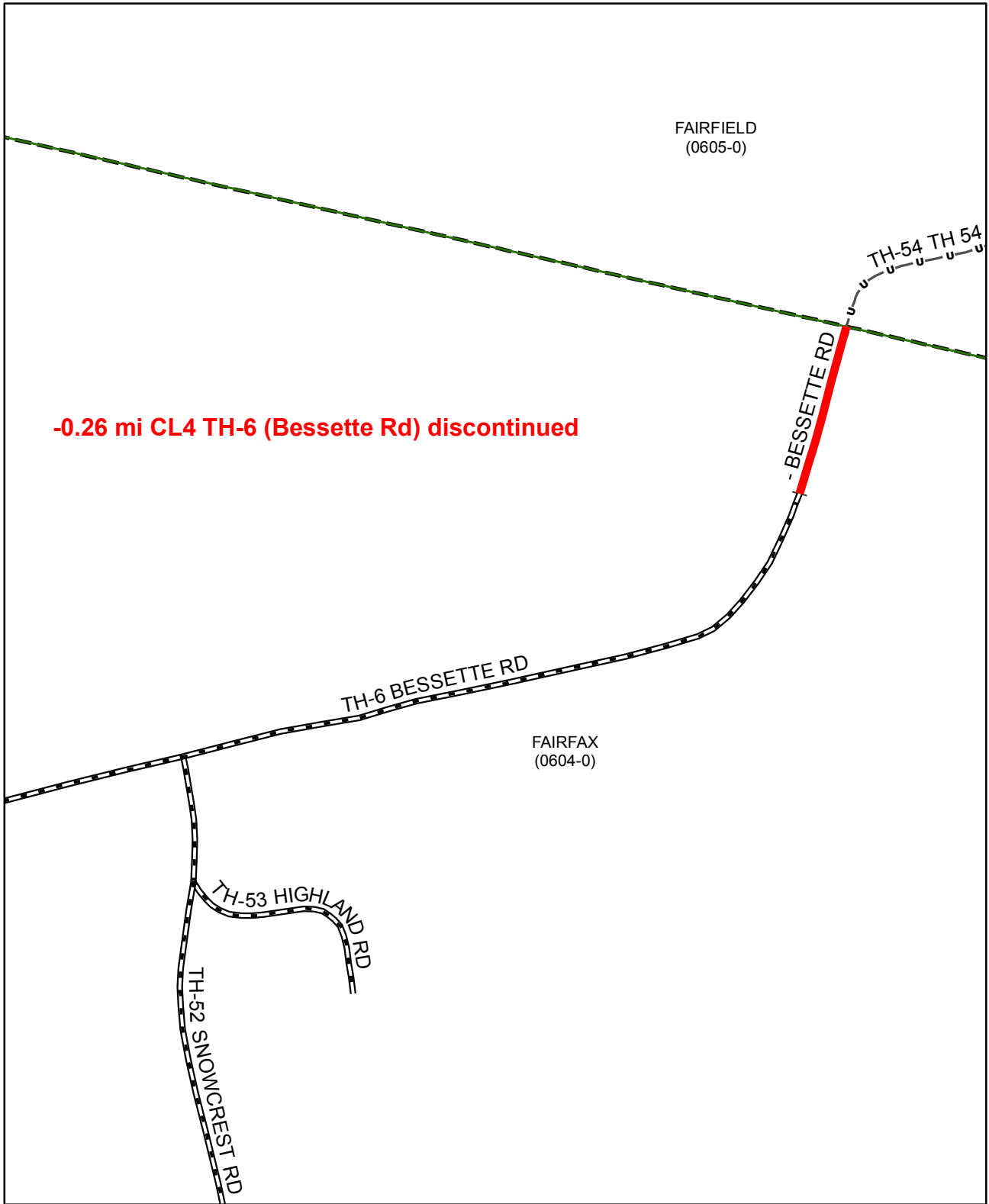


-0.20 mi LT-2 removed from map due to court order. Not a Legal Trail because it was never a Town Highway. (Docket No. 472-10-13, Vermont Superior Court, Franklin Unit, Civil Division)

**Mileage Certificate Changes 2017
BAKERSFIELD (0601-0)**

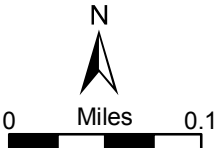
Mapping Section
Division of Policy and Planning
Vermont Agency of Transportation -- April 4, 2017

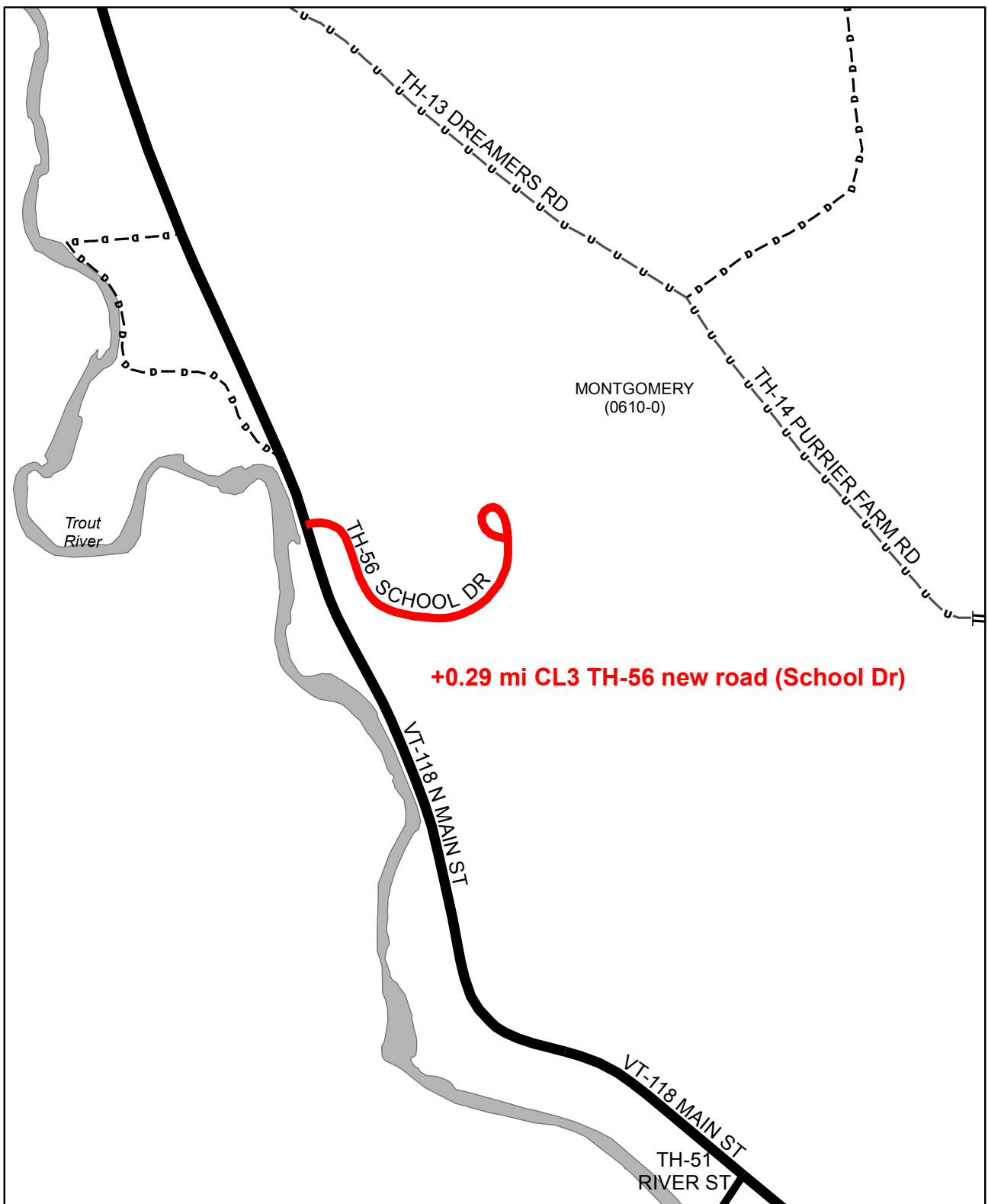




**Mileage Certificate Changes 2017
FAIRFAX (0604-0)**

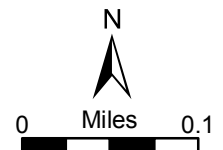
Mapping Section
Division of Policy and Planning
Vermont Agency of Transportation -- February 27, 2017

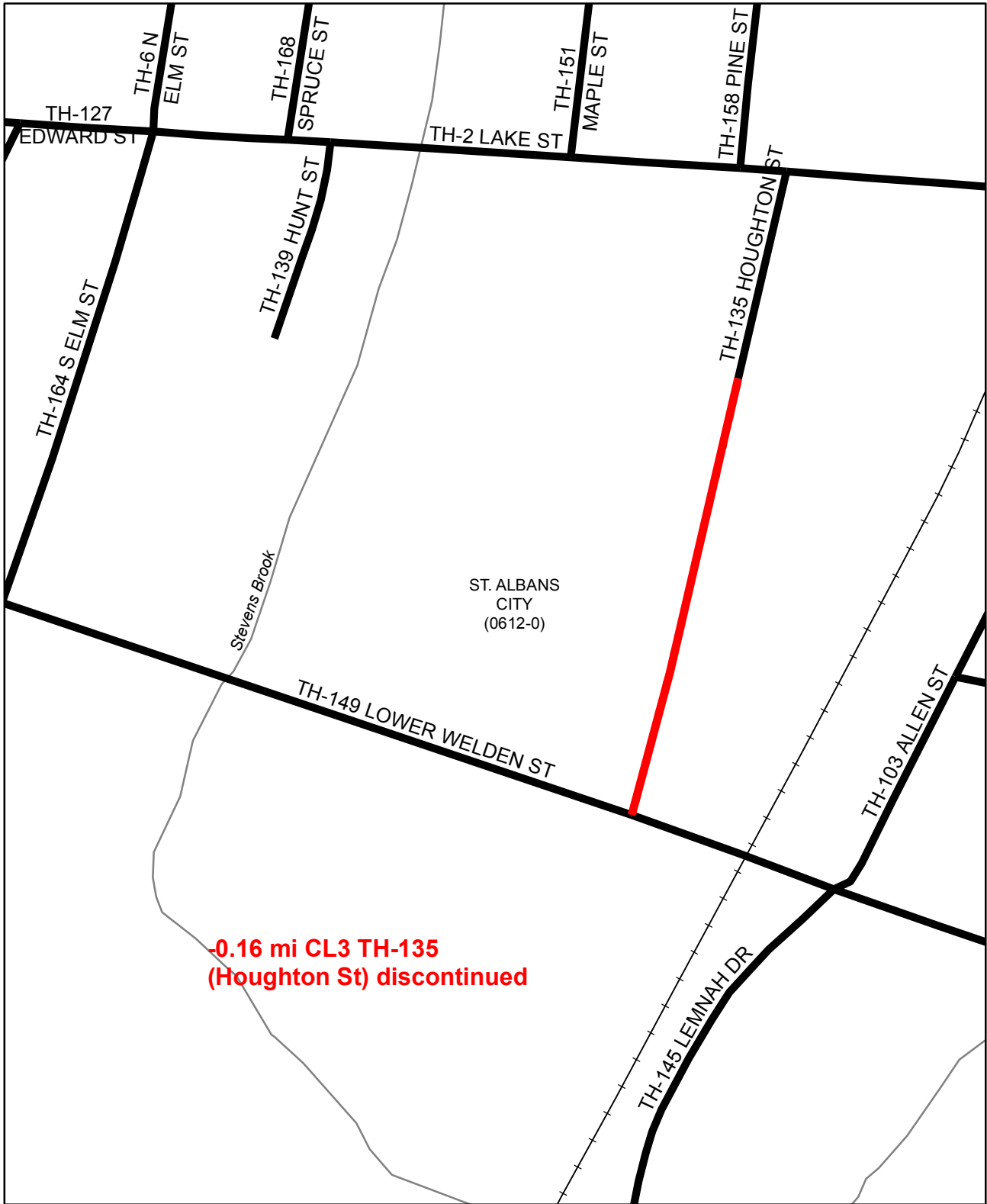




**Mileage Certificate Changes 2017
MONTGOMERY (0610-0)**

Mapping Section
Division of Policy and Planning
Vermont Agency of Transportation -- March 23, 2017

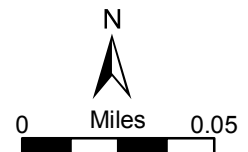


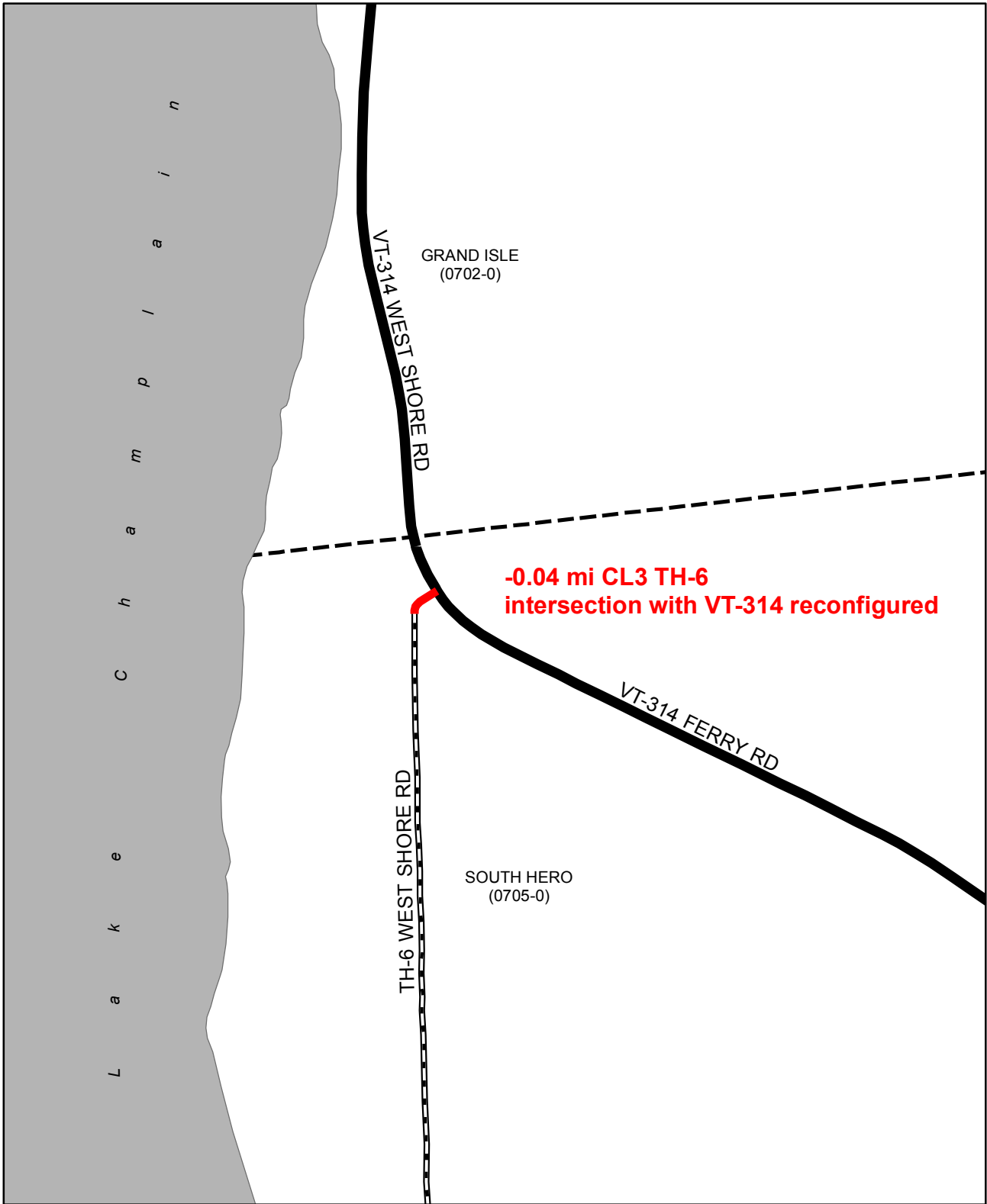


**-0.16 mi CL3 TH-135
(Houghton St) discontinued**

**Mileage Certificate Changes 2017
ST. ALBANS CITY (0612-0)**

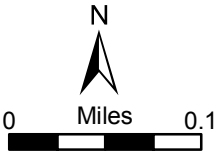
Mapping Section
Division of Policy and Planning
Vermont Agency of Transportation -- March 1, 2017

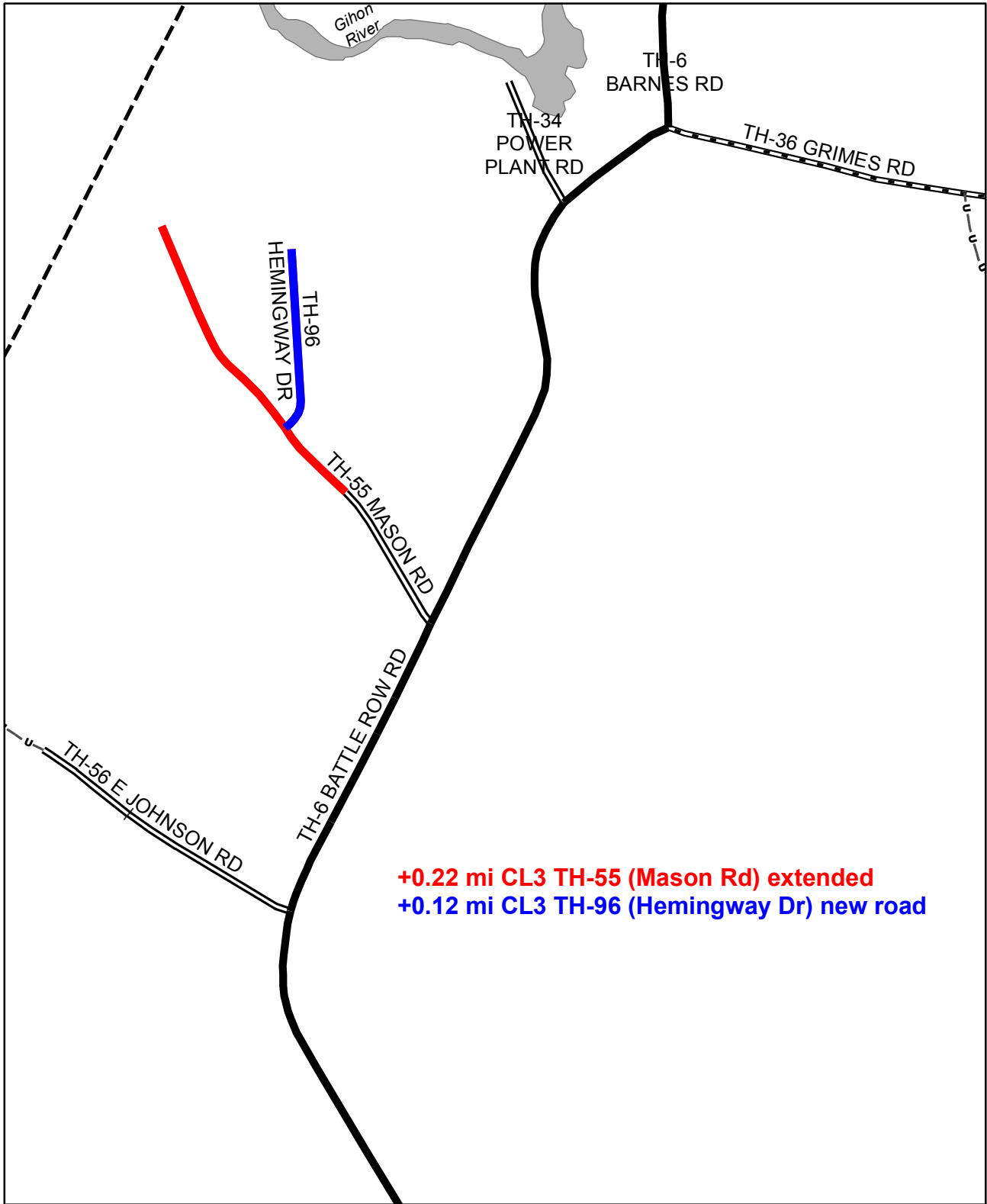




**Mileage Certificate Changes 2017
SOUTH HERO (0705-0)**

Mapping Section
 Division of Policy and Planning
 Vermont Agency of Transportation -- March 23, 2017

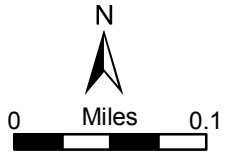


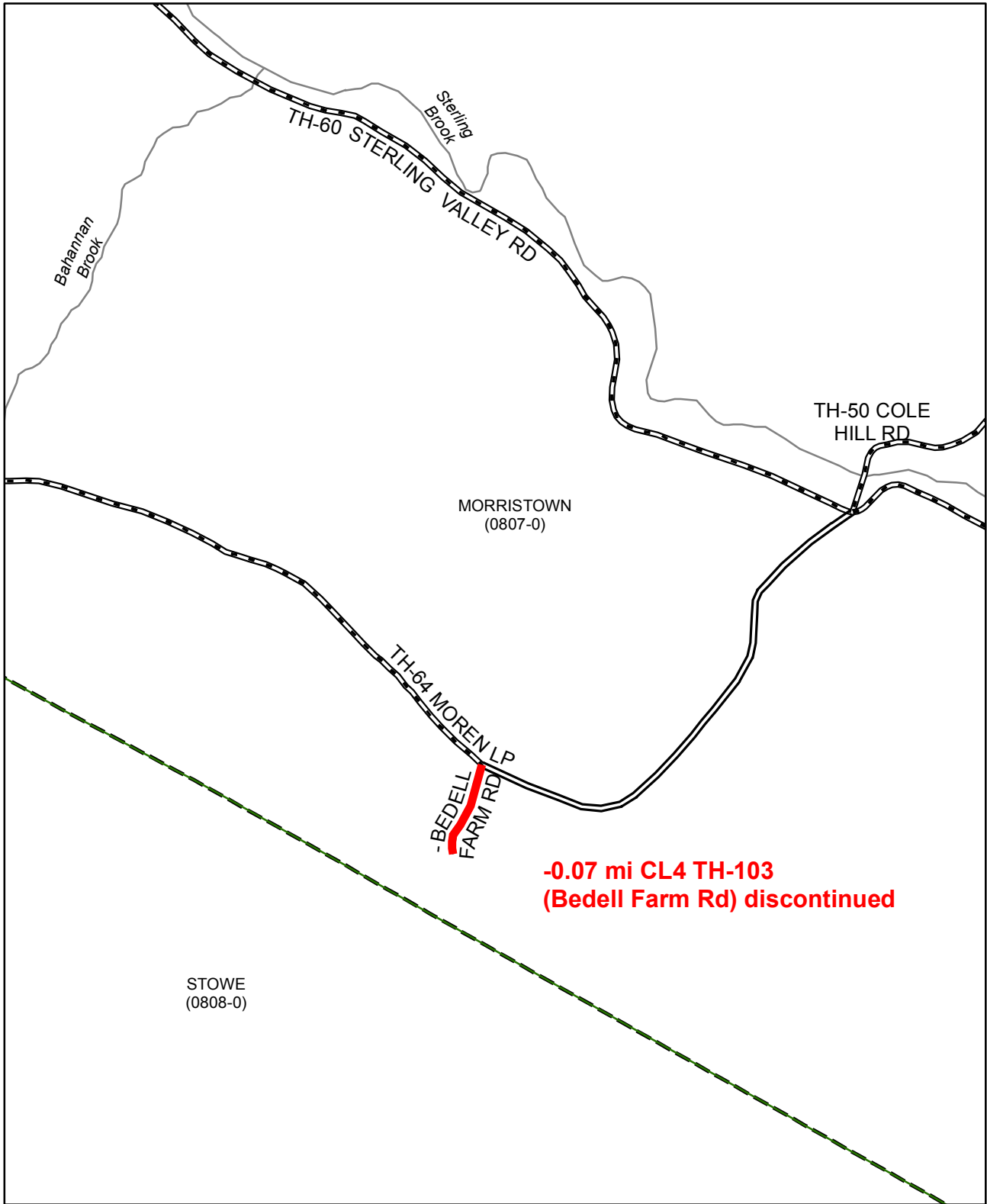


+0.22 mi CL3 TH-55 (Mason Rd) extended
+0.12 mi CL3 TH-96 (Hemingway Dr) new road

**Mileage Certificate Changes 2017
 HYDE PARK (0805-0)**

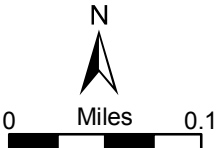
Mapping Section
 Division of Policy and Planning
 Vermont Agency of Transportation -- April 4, 2017

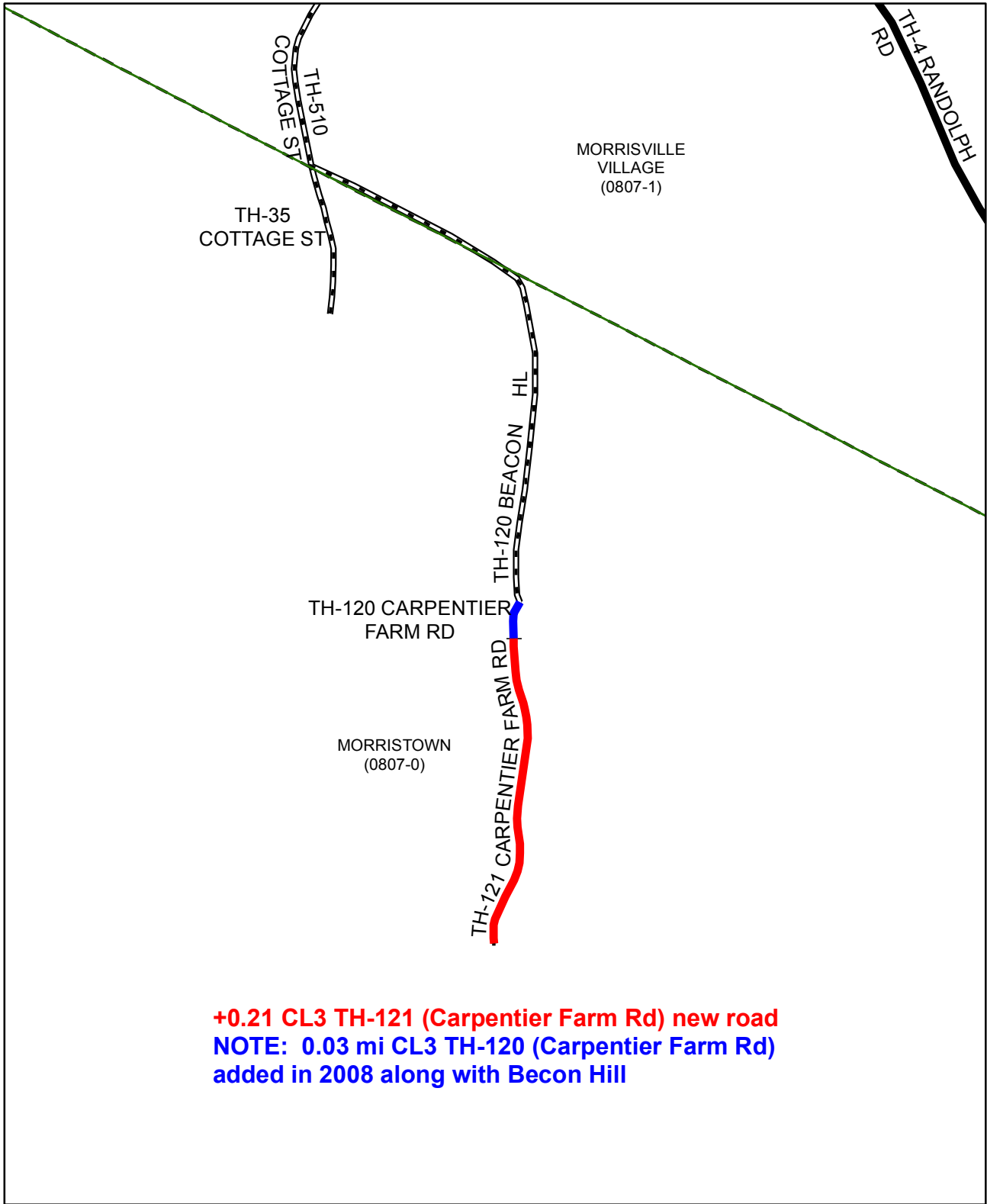




**Mileage Certificate Changes 2017
MORRISTOWN (0807-0)**

Mapping Section
Division of Policy and Planning
Vermont Agency of Transportation -- February 28, 2017

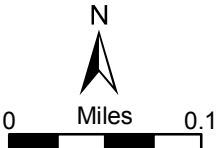


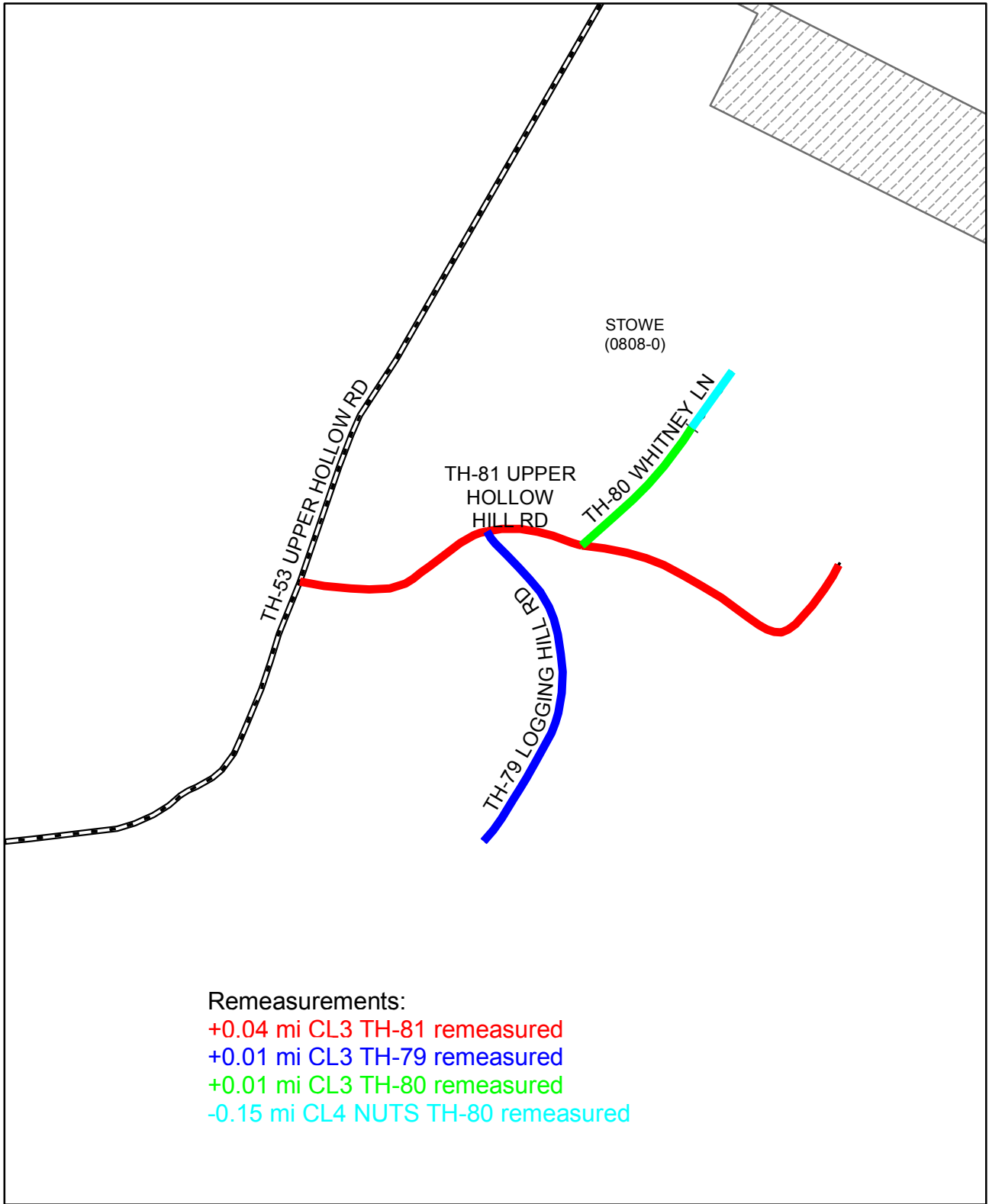


+0.21 CL3 TH-121 (Carpentier Farm Rd) new road
NOTE: 0.03 mi CL3 TH-120 (Carpentier Farm Rd)
added in 2008 along with Beacon Hill

Mileage Certificate Changes 2017
MORRISTOWN (0807-0)

Mapping Section
 Division of Policy and Planning
 Vermont Agency of Transportation -- April 6, 2017

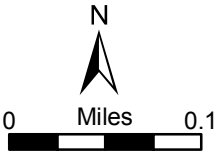


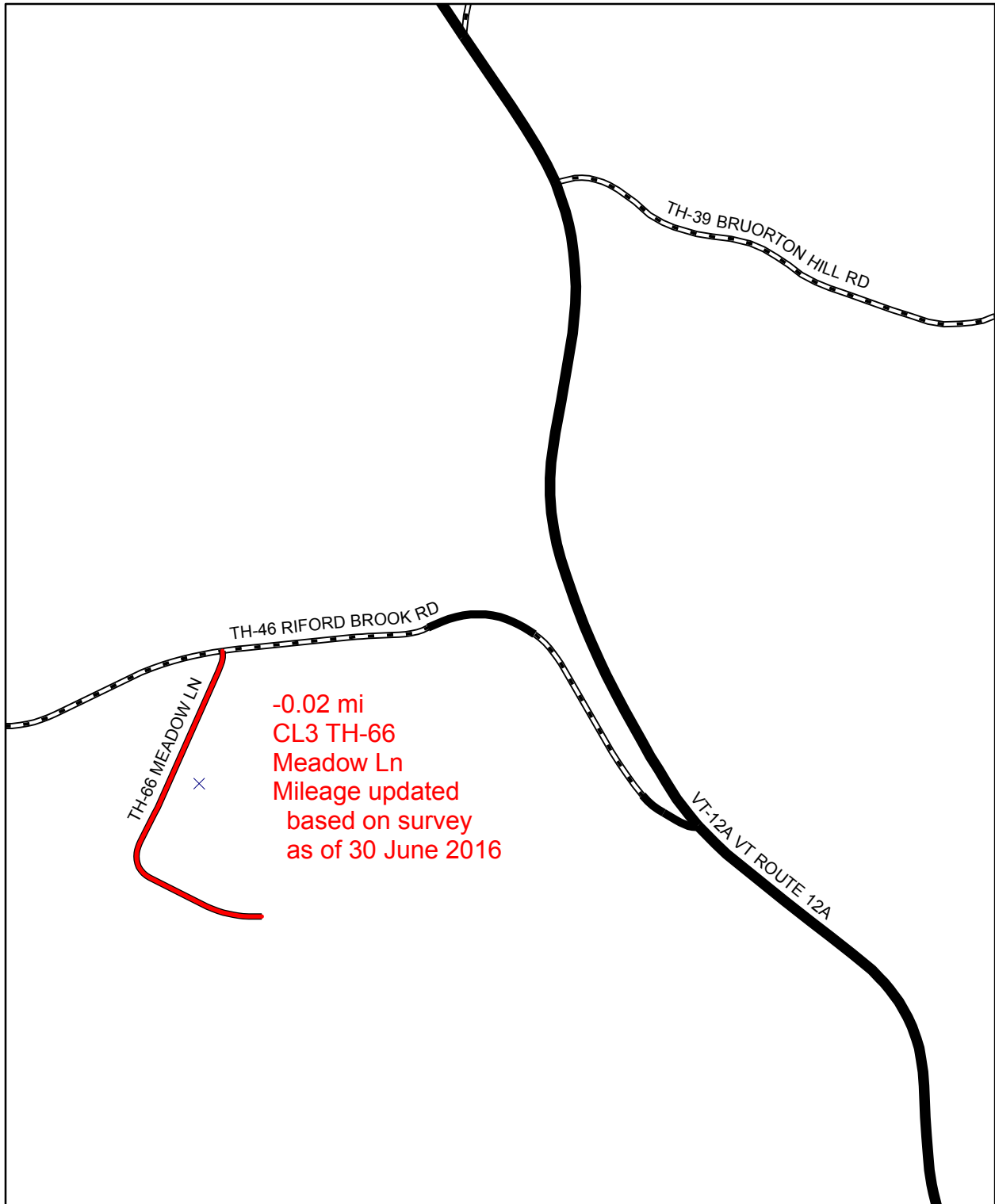


Remeasurements:
 +0.04 mi CL3 TH-81 remeasured
 +0.01 mi CL3 TH-79 remeasured
 +0.01 mi CL3 TH-80 remeasured
 -0.15 mi CL4 NUTS TH-80 remeasured

**Mileage Certificate Changes 2017
 STOWE (0808-0)**

Mapping Section
 Division of Policy and Planning
 Vermont Agency of Transportation -- March 1, 2017



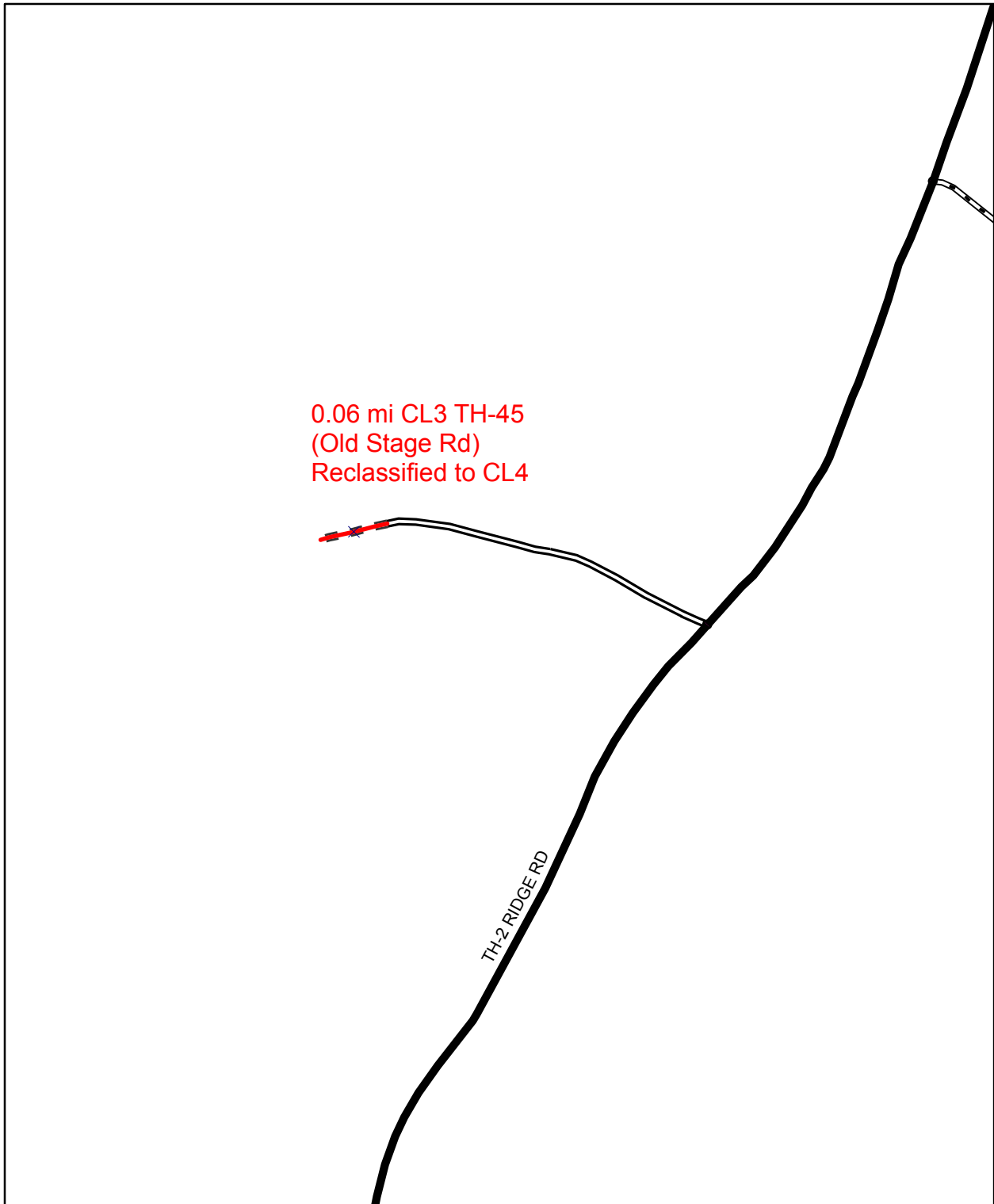


Mileage Certificate Change 2017
BRAINTREE

(CTCODE: 0902)

Mapping Section
 Division of Policy, Planning and Intermodal Development
 Vermont Agency of Transportation - February 2017



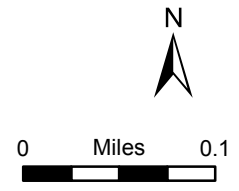


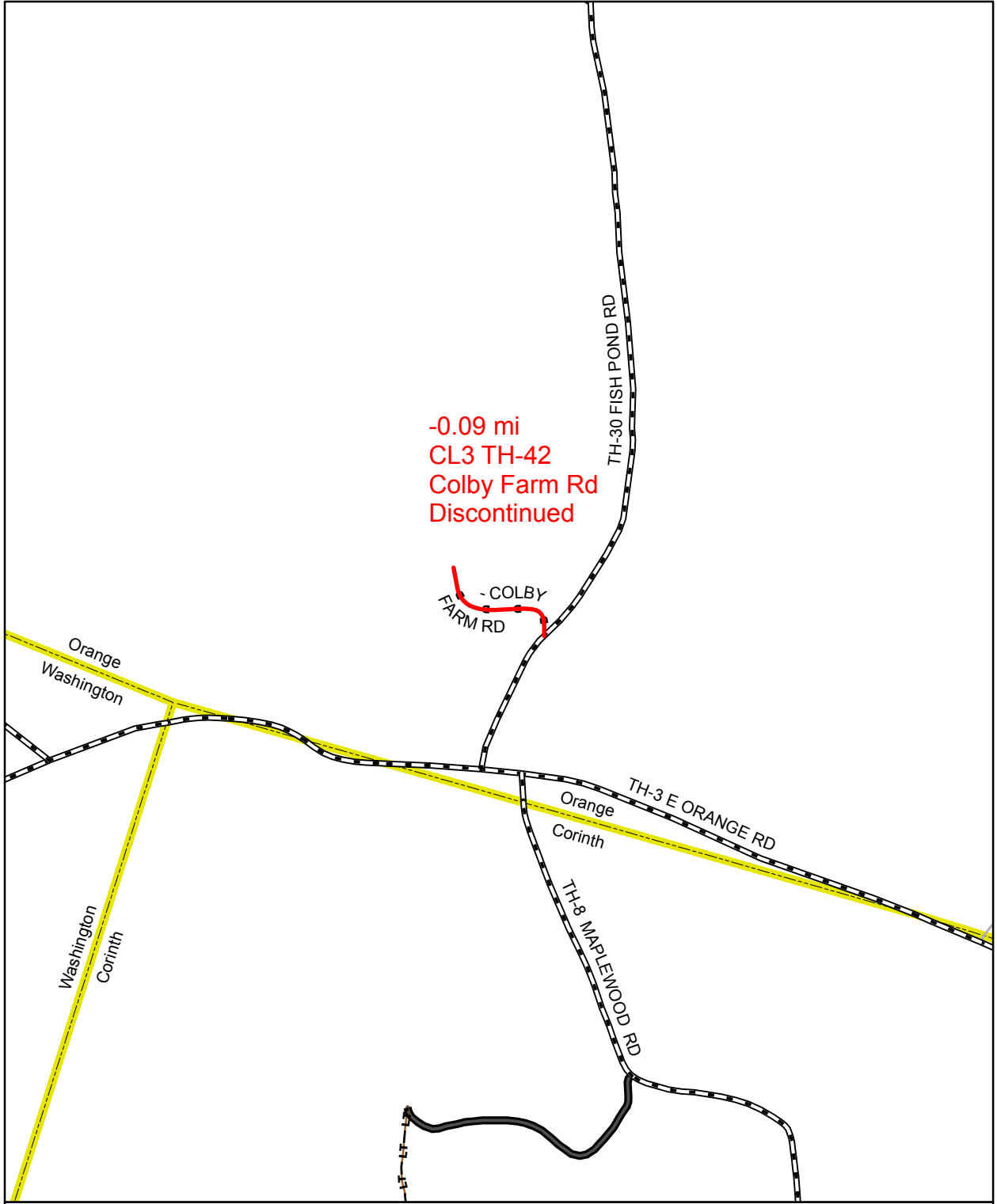
0.06 mi CL3 TH-45
(Old Stage Rd)
Reclassified to CL4

TH-2 RIDGE RD

Mileage Certificate Change 2017
BROOKFIELD
(CTCODE: 0903)

Mapping Section
Division of Policy, Planning and Intermodal Development
Vermont Agency of Transportation - March 2017





-0.09 mi
 CL3 TH-42
 Colby Farm Rd
 Discontinued

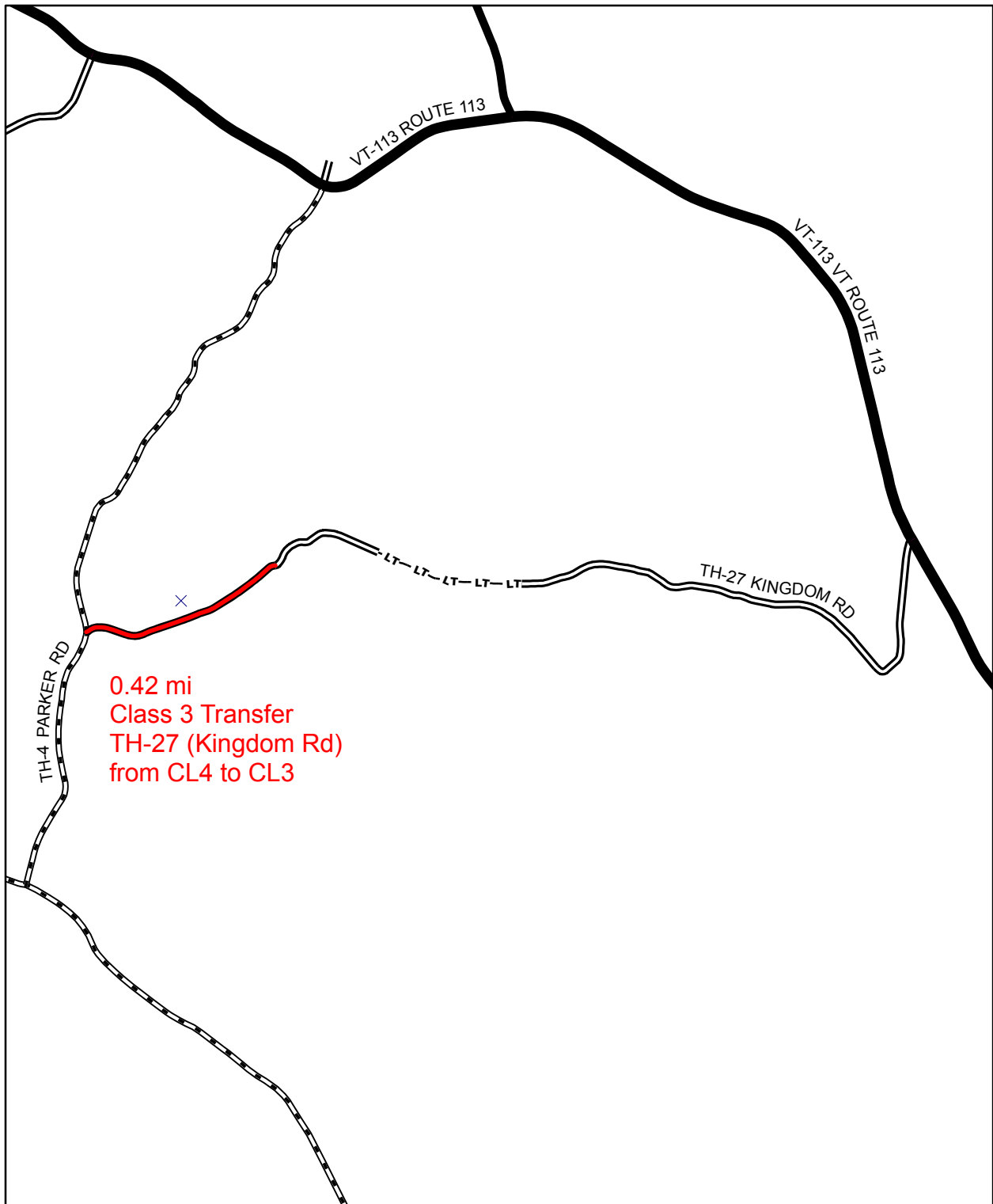
- COLBY
 FARM RD

Mileage Certificate Change 2017
ORANGE
 (CTCODE: 0908)

Mapping Section
 Division of Policy, Planning and Intermodal Development
 Vermont Agency of Transportation - February 2017

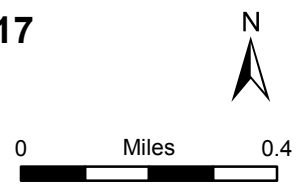
N

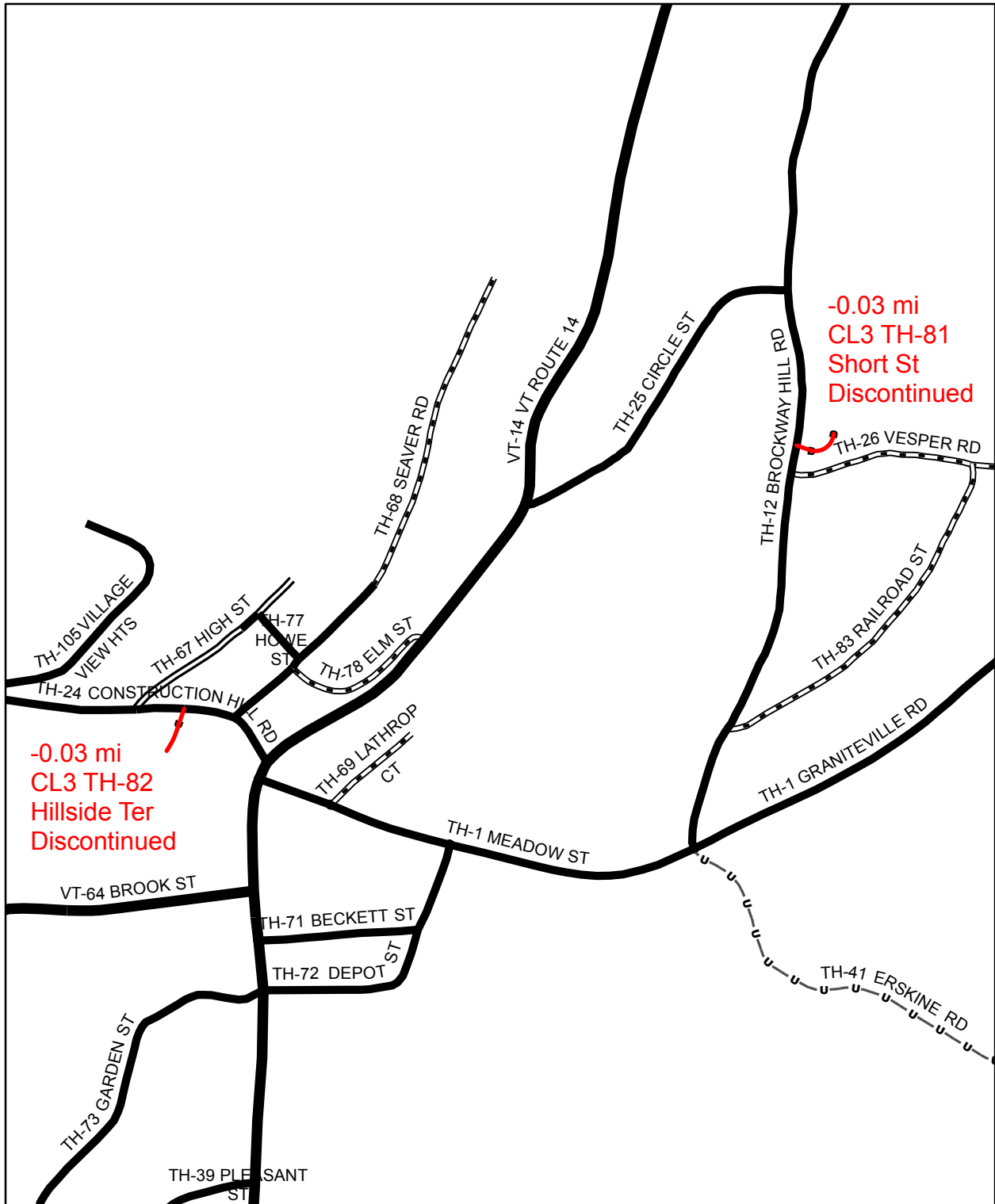
 0 Miles 0.1



Mapping Section
Division of Policy, Planning and Intermodal Development
Vermont Agency of Transportation - February 2017

Mileage Certificate Change 2017
VERSHIRE
(CTCODE: 0914)





Mileage Certificate Change 2017 WILLIAMSTOWN

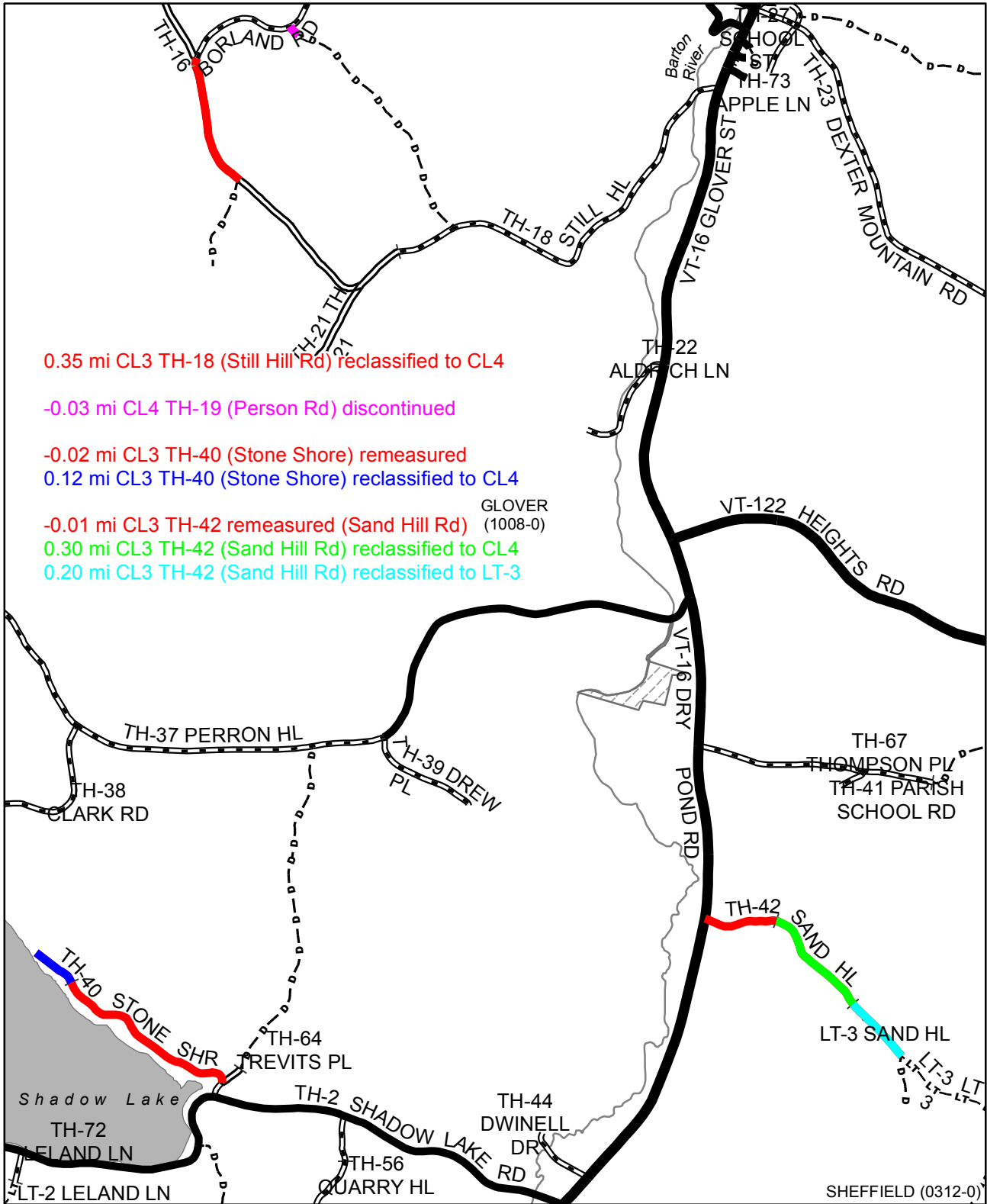
(CTCODE: 0917)

Mapping Section
Division of Policy, Planning and Intermodal Development
Vermont Agency of Transportation - January 2017



0 Miles 0.1





0.35 mi CL3 TH-18 (Still Hill Rd) reclassified to CL4

-0.03 mi CL4 TH-19 (Person Rd) discontinued

-0.02 mi CL3 TH-40 (Stone Shore) remeasured

0.12 mi CL3 TH-40 (Stone Shore) reclassified to CL4

-0.01 mi CL3 TH-42 remeasured (Sand Hill Rd)

0.30 mi CL3 TH-42 (Sand Hill Rd) reclassified to CL4

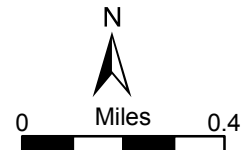
0.20 mi CL3 TH-42 (Sand Hill Rd) reclassified to LT-3

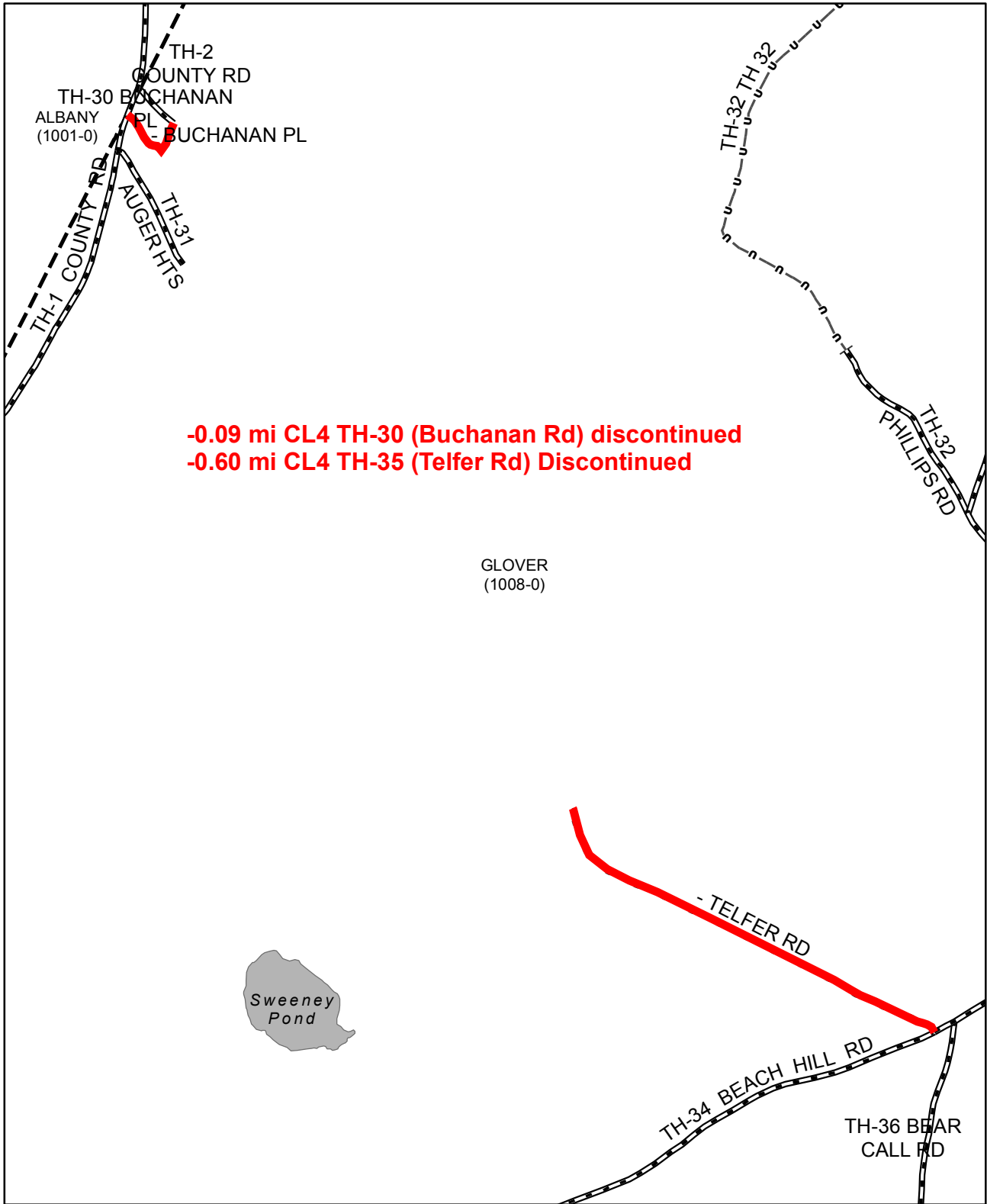
GLOVER
(1008-0)

SHEFFIELD (0312-0)

**Mileage Certificate Changes 2017
GLOVER (1008-0)**

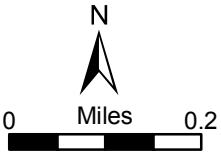
Mapping Section
Division of Policy and Planning
Vermont Agency of Transportation -- July 25, 2017

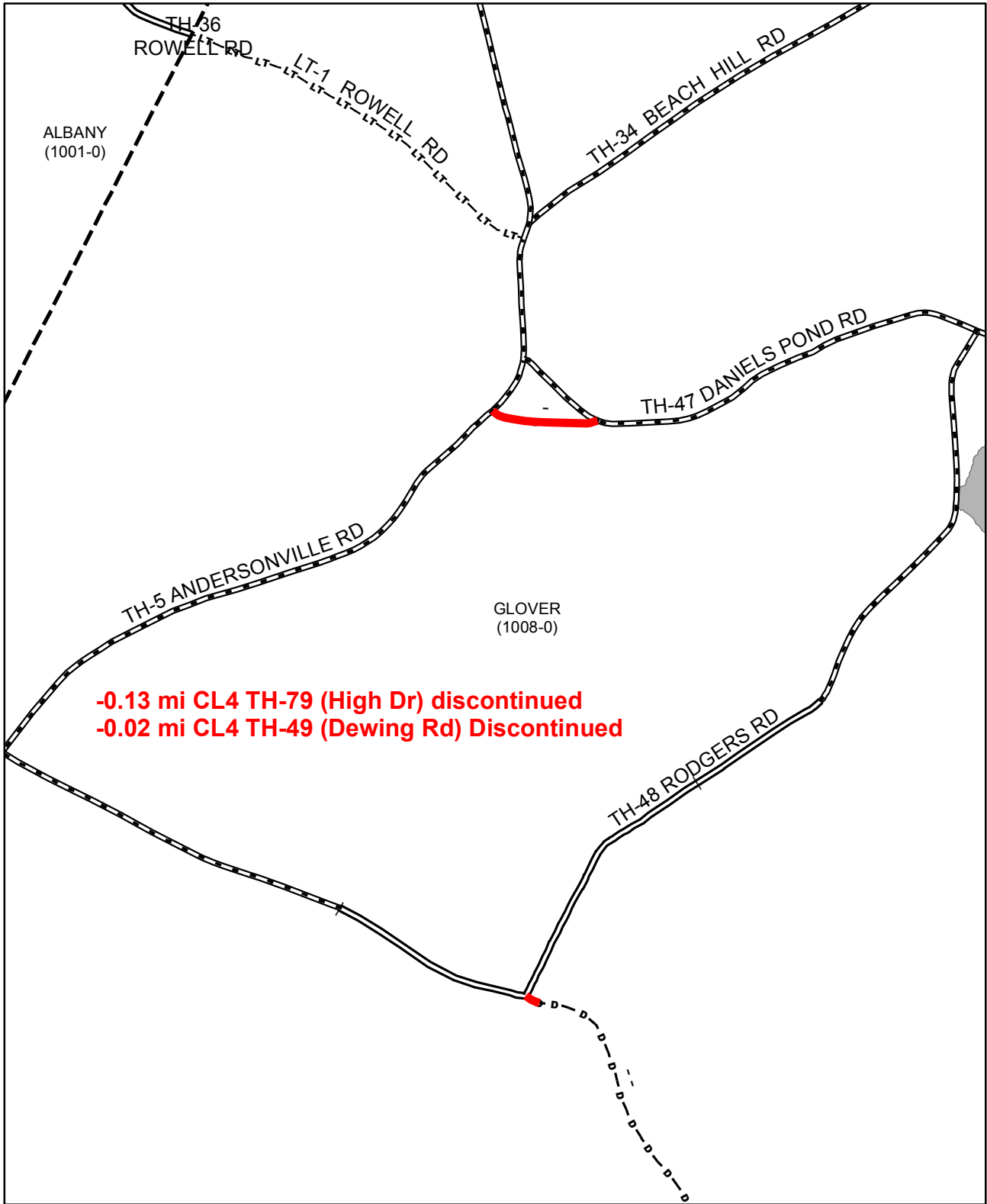




**Mileage Certificate Changes 2017
GLOVER (1008-0)**

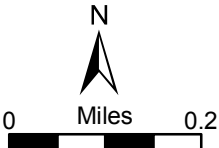
Mapping Section
 Division of Policy and Planning
 Vermont Agency of Transportation -- April 5, 2017

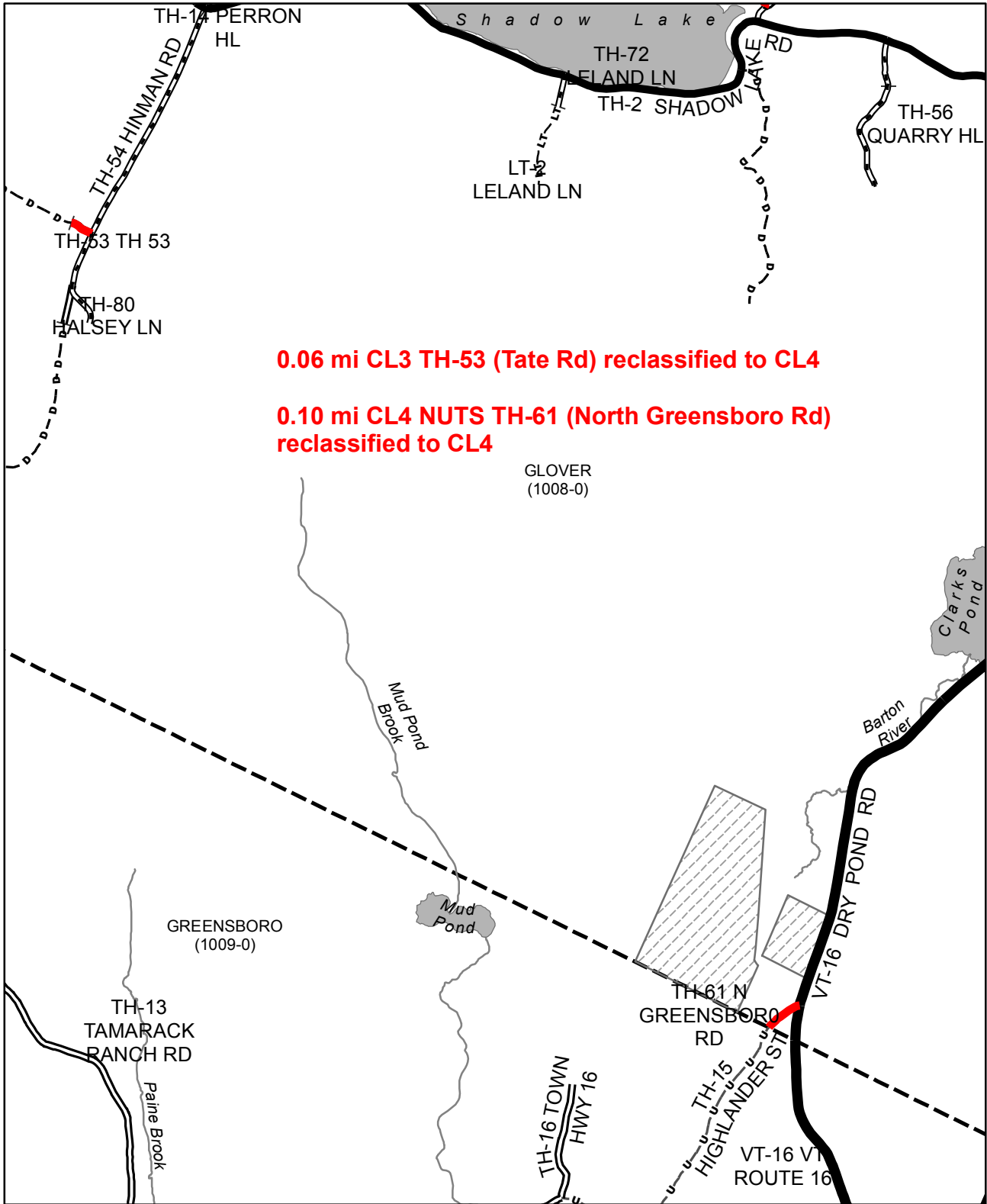




**Mileage Certificate Changes 2017
GLOVER (1008-0)**

Mapping Section
Division of Policy and Planning
Vermont Agency of Transportation -- July 25, 2017



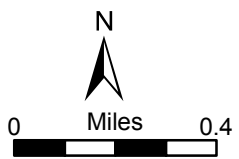


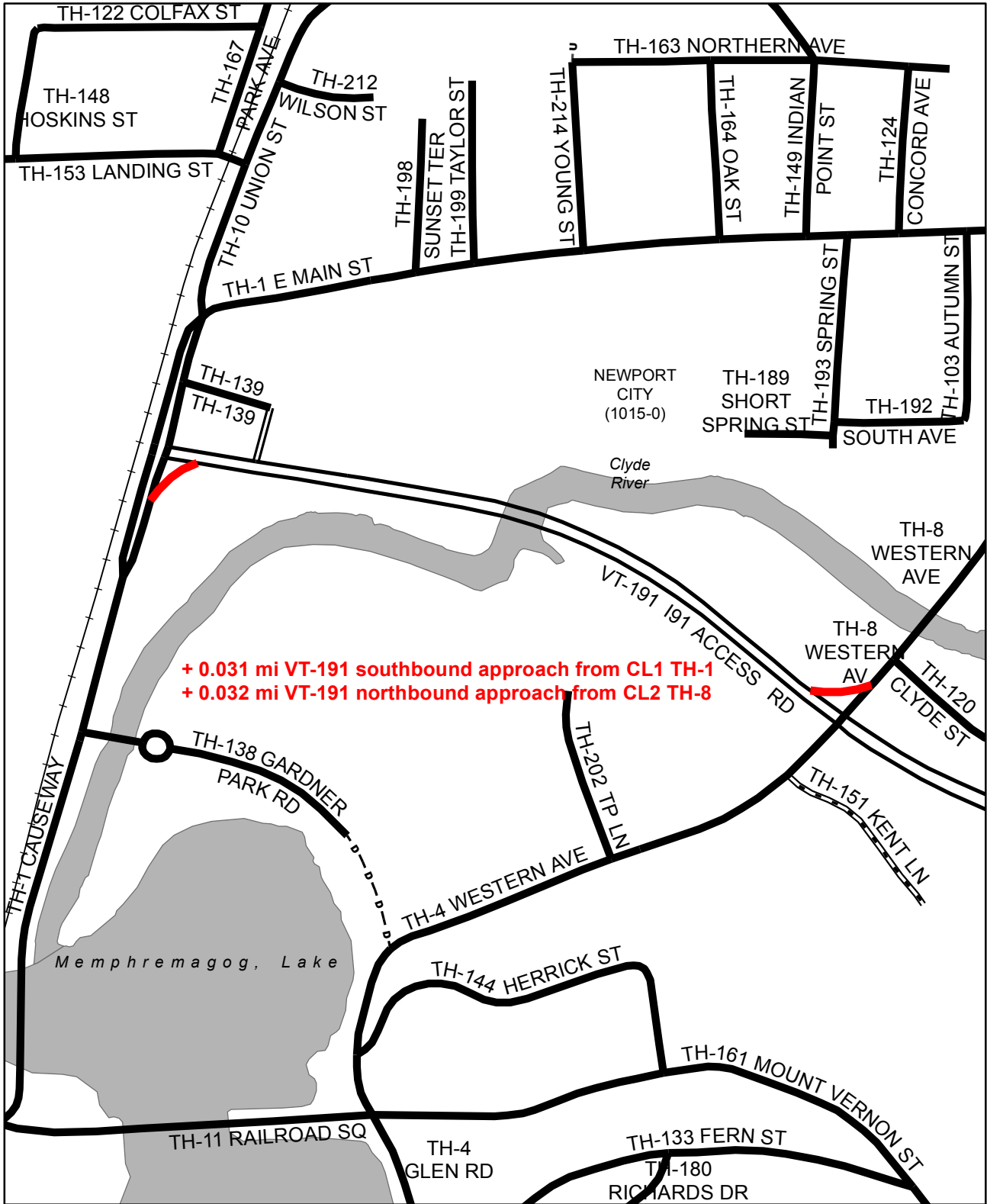
0.06 mi CL3 TH-53 (Tate Rd) reclassified to CL4

0.10 mi CL4 NUTS TH-61 (North Greensboro Rd) reclassified to CL4

**Mileage Certificate Changes 2017
GLOVER (1008-0)**

Mapping Section
Division of Policy and Planning
Vermont Agency of Transportation -- July 26, 2017

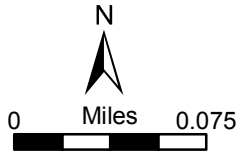


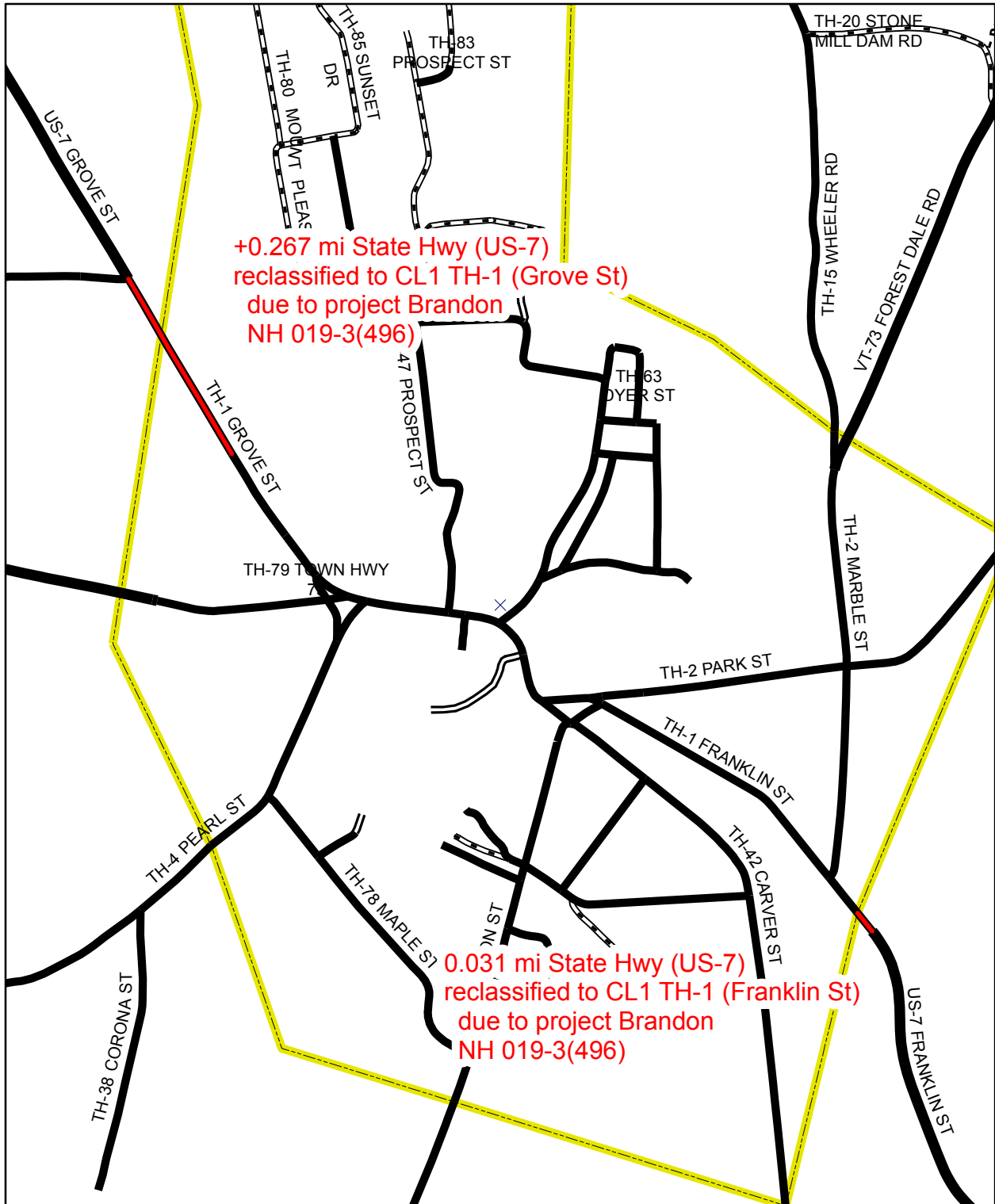


+ 0.031 mi VT-191 southbound approach from CL1 TH-1
 + 0.032 mi VT-191 northbound approach from CL2 TH-8

**Mileage Certificate Changes 2017
 NEWPORT CITY (1015-0)**

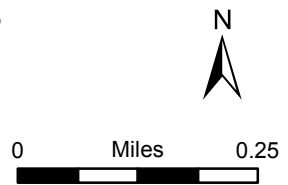
Mapping Section
 Division of Policy and Planning
 Vermont Agency of Transportation -- March 22, 2017

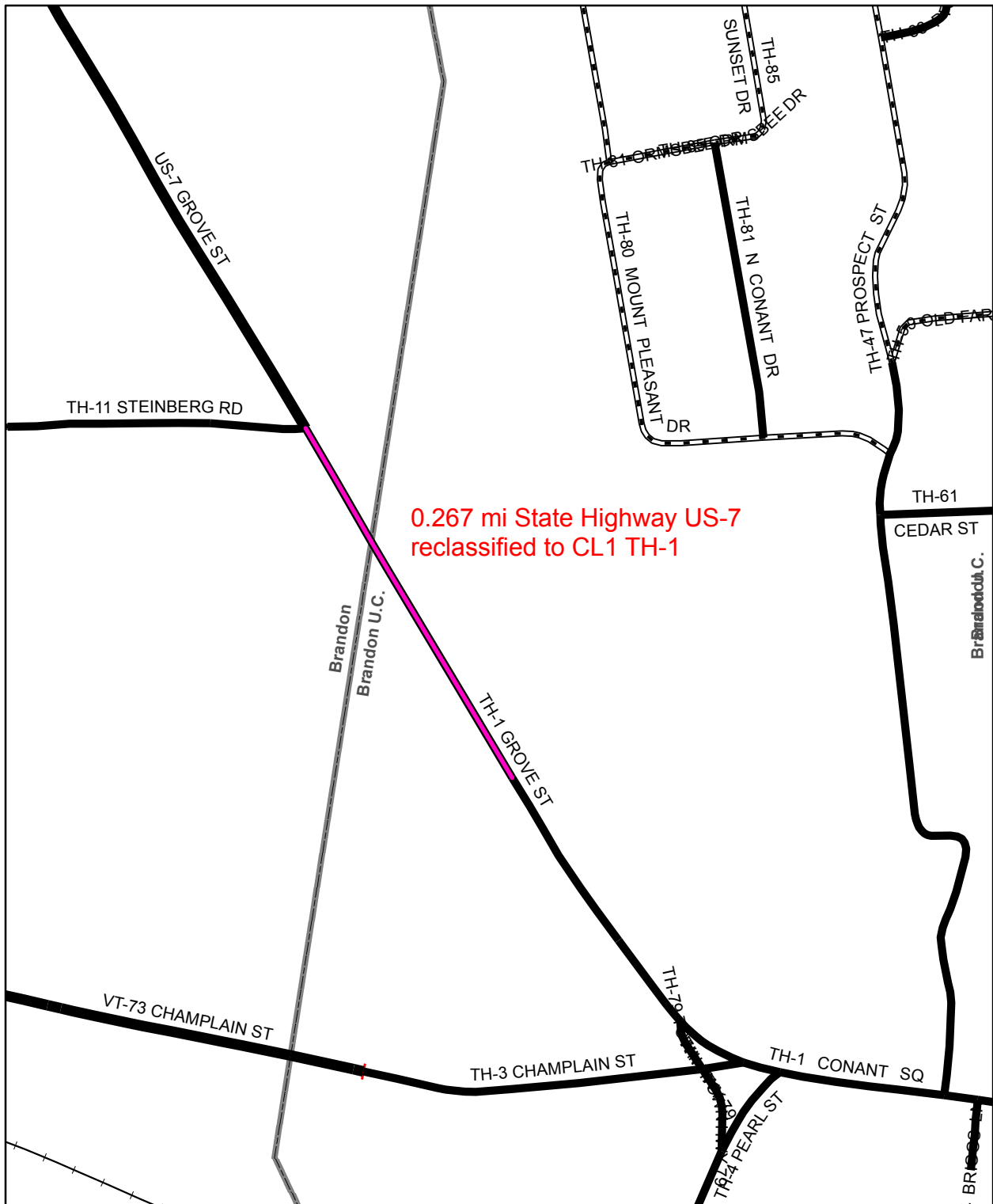




Mileage Certificate Change 2017
BRANDON
 (CTCODE: 1102)

Mapping Section
 Division of Policy, Planning and Intermodal Development
 Vermont Agency of Transportation - March 2017





0.267 mi State Highway US-7
reclassified to CL1 TH-1

Mileage Certificate Change 2017
BRANDON

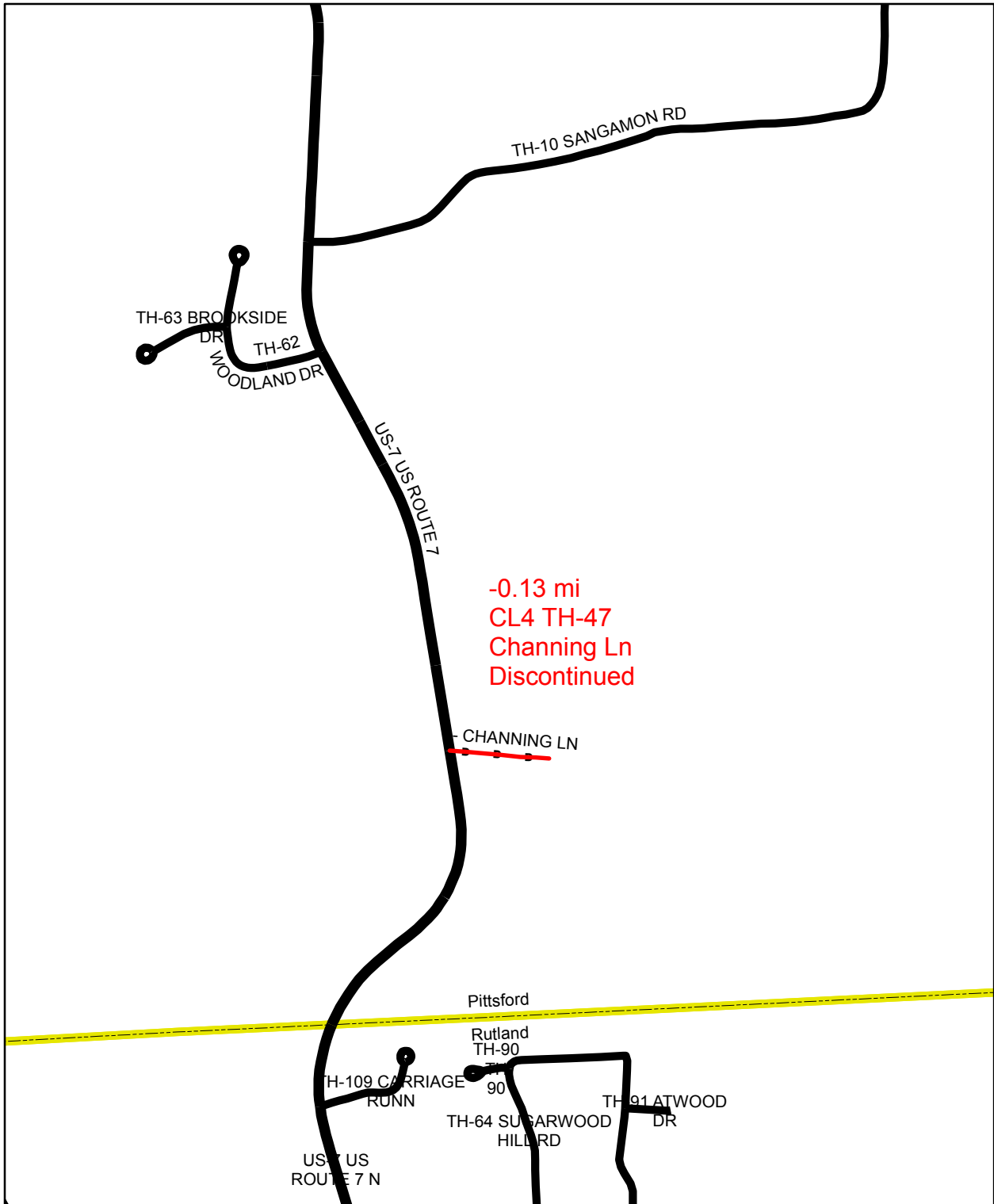
(CTCODE: 1102)

Mapping Section
Division of Policy, Planning and Intermodal Development
Vermont Agency of Transportation - April 2017



0 Miles 0.1

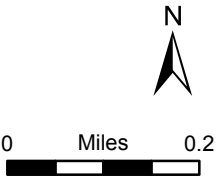


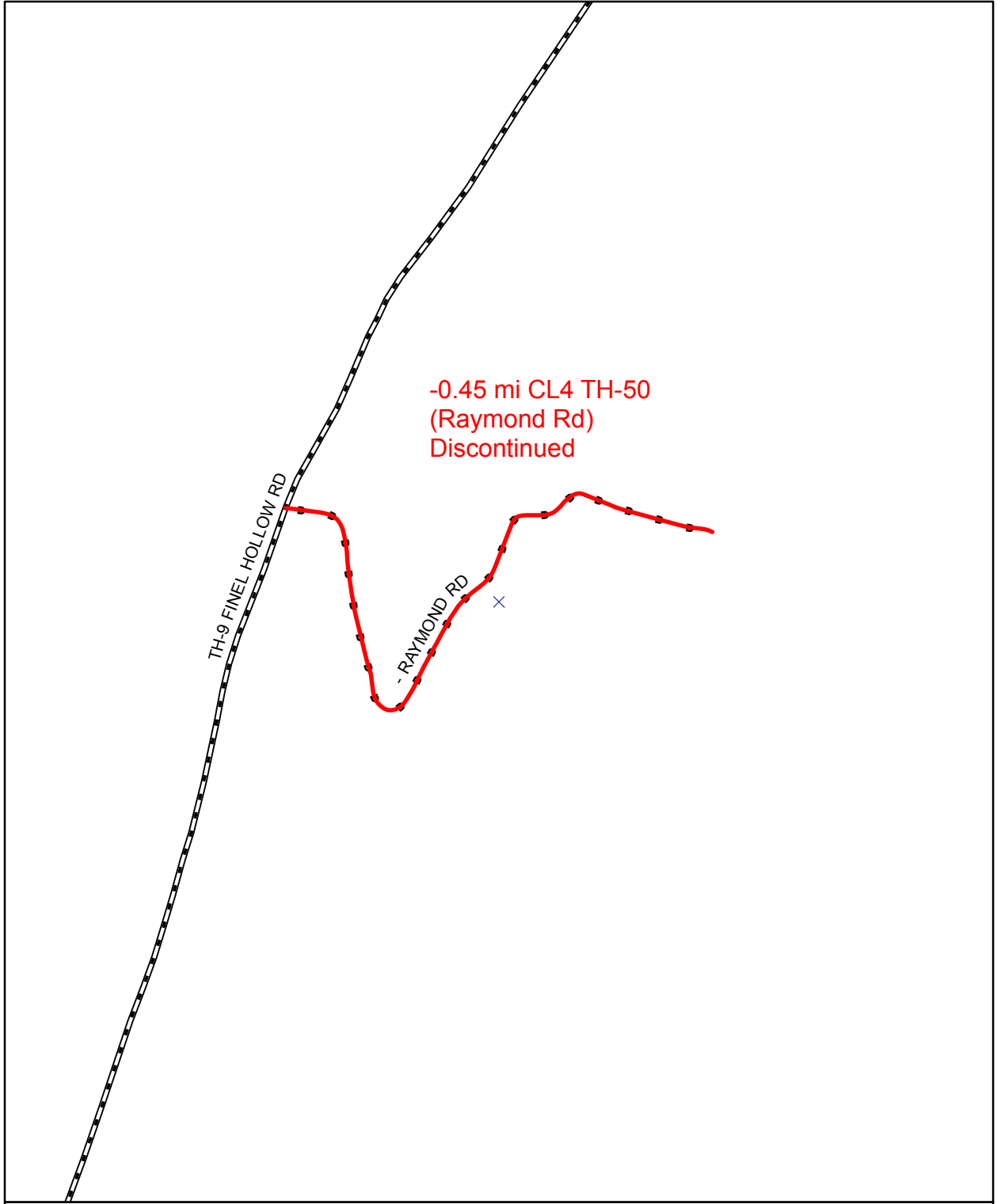


-0.13 mi
 CL4 TH-47
 Channing Ln
 Discontinued

Mileage Certificate Change 2017
PITTSFORD
 (CTCODE: 1116)

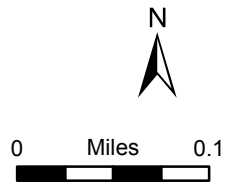
Mapping Section
 Division of Policy, Planning and Intermodal Development
 Vermont Agency of Transportation - February 2017

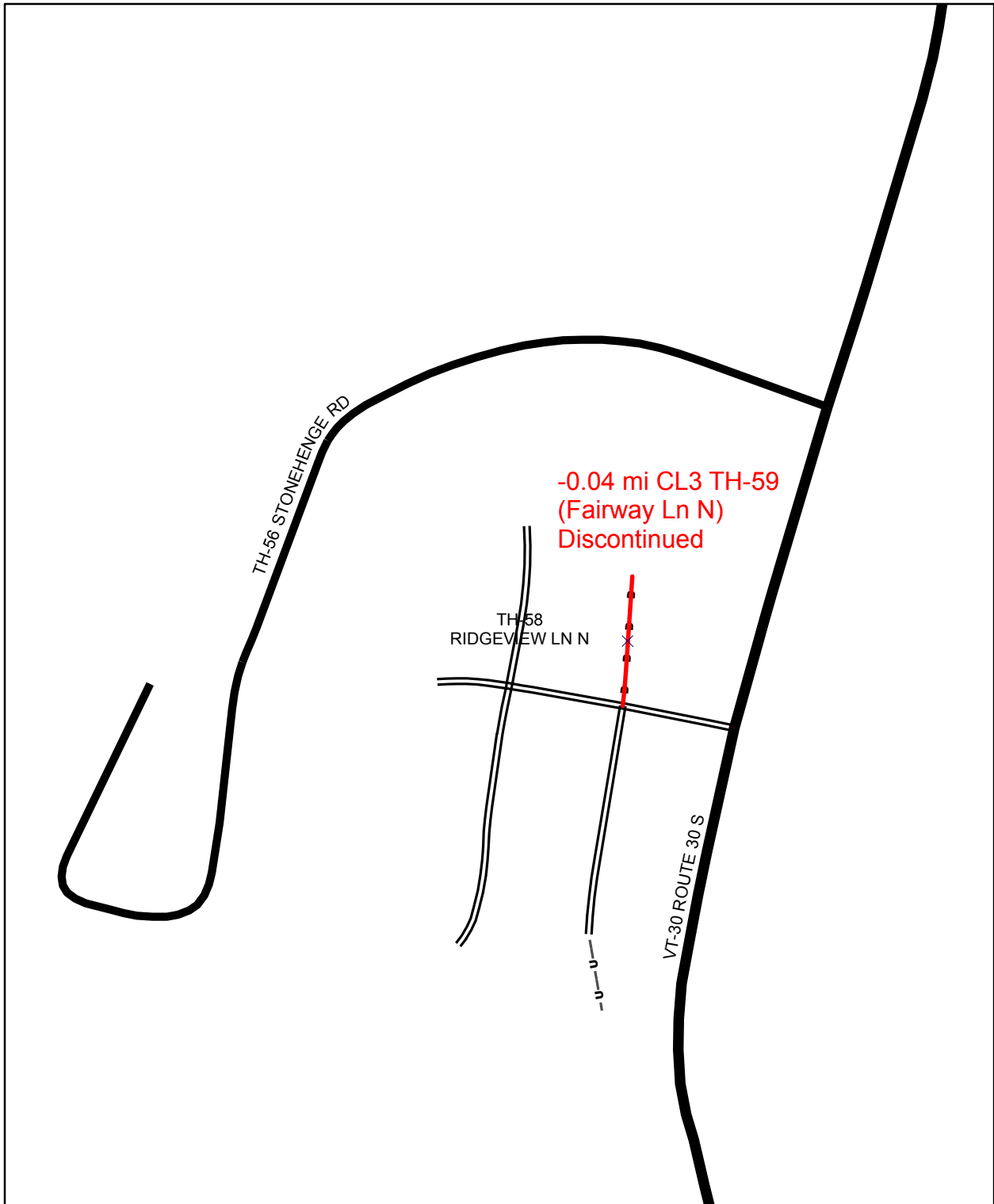




Mileage Certificate Change 2017
POULTNEY
(CTCODE: 1117)

Mapping Section
Division of Policy, Planning and Intermodal Development
Vermont Agency of Transportation - March 2017

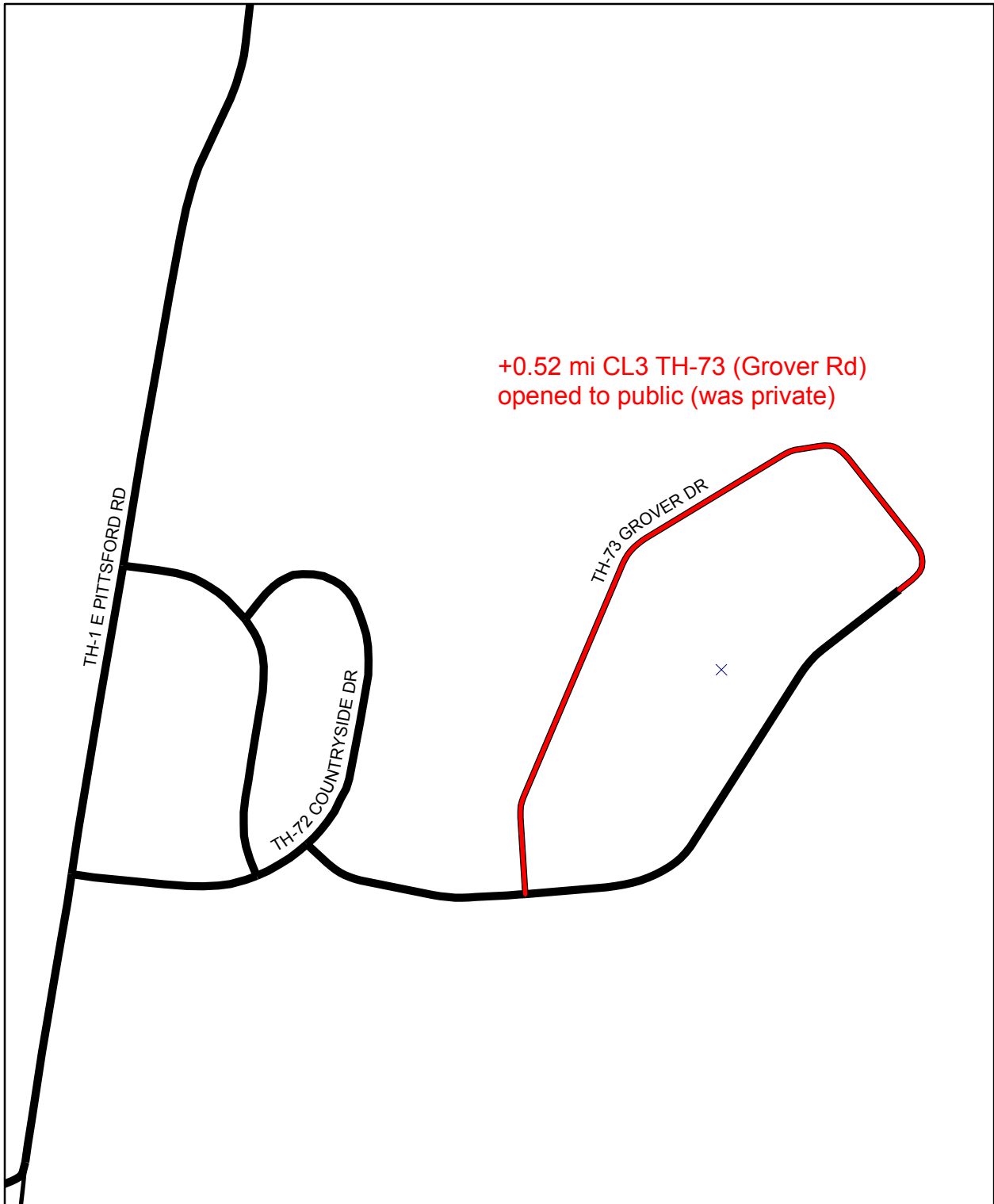




Mileage Certificate Change 2017
POULTNEY
(CTCODE: 1117)

Mapping Section
Division of Policy, Planning and Intermodal Development
Vermont Agency of Transportation - March 2017





+0.52 mi CL3 TH-73 (Grover Rd)
opened to public (was private)

TH-1 E PITTSFORD RD

TH-72 COUNTRYSIDE DR

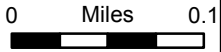
TH-73 GROVER DR

x

Mileage Certificate Change 2017
RUTLAND TOWN

(CTCODE: 1119)

Mapping Section
Division of Policy, Planning and Intermodal Development
Vermont Agency of Transportation - March 2017





+0.408mi State/US Hwy US-4
Due to adjustment of boundary between
Rutland Town and West Rutland
and remeasurement of highway

Mileage Certificate Change 2017
RUTLAND TOWN

(CTCODE: 1119)

Mapping Section
 Division of Policy, Planning and Intermodal Development
 Vermont Agency of Transportation - March 2017



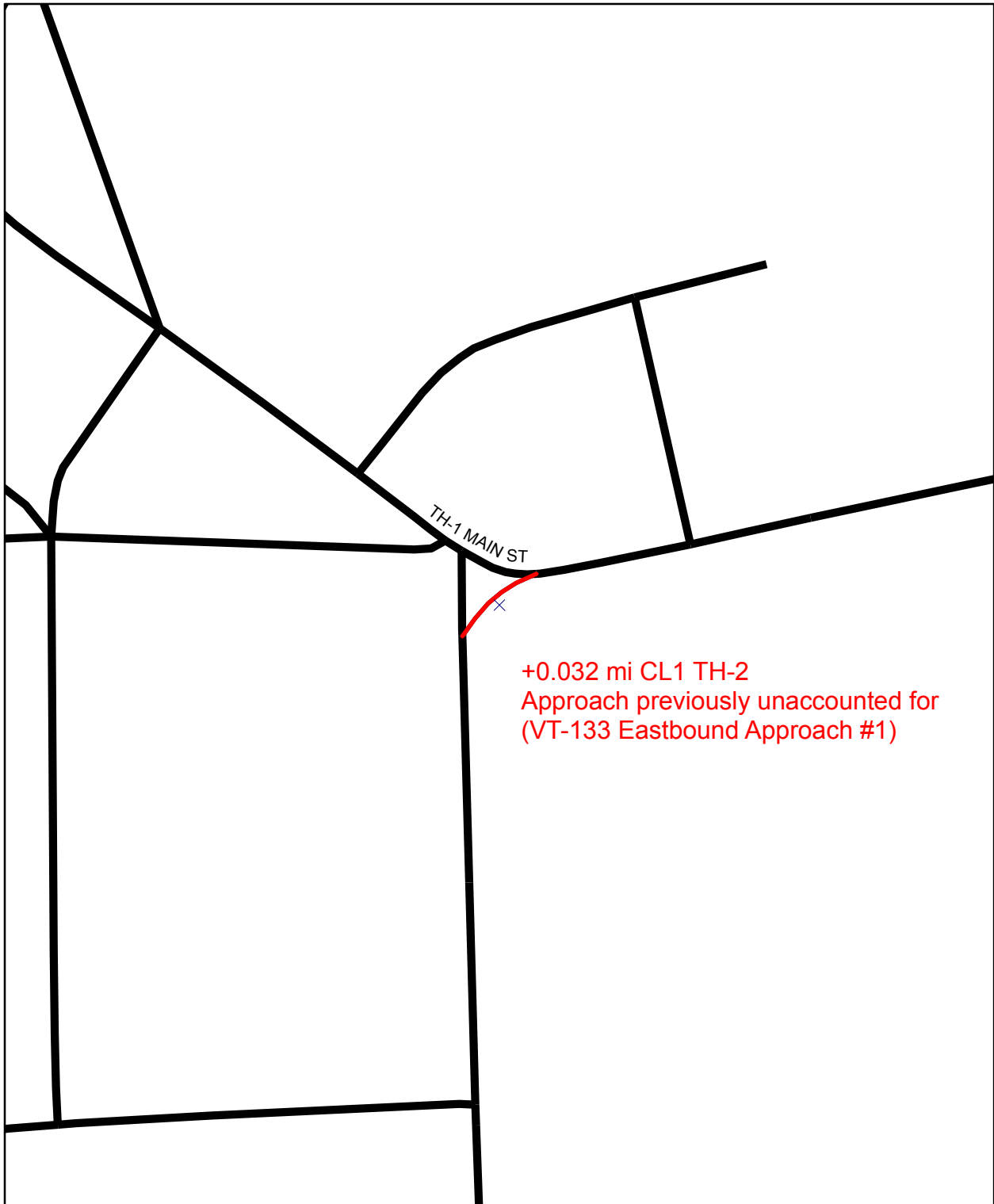


Mileage Certificate Change 2017
WEST RUTLAND

(CTCODE: 1128)

Mapping Section
 Division of Policy, Planning and Intermodal Development
 Vermont Agency of Transportation - March 2017





**Mileage Certificate Change 2017
WEST RUTLAND**

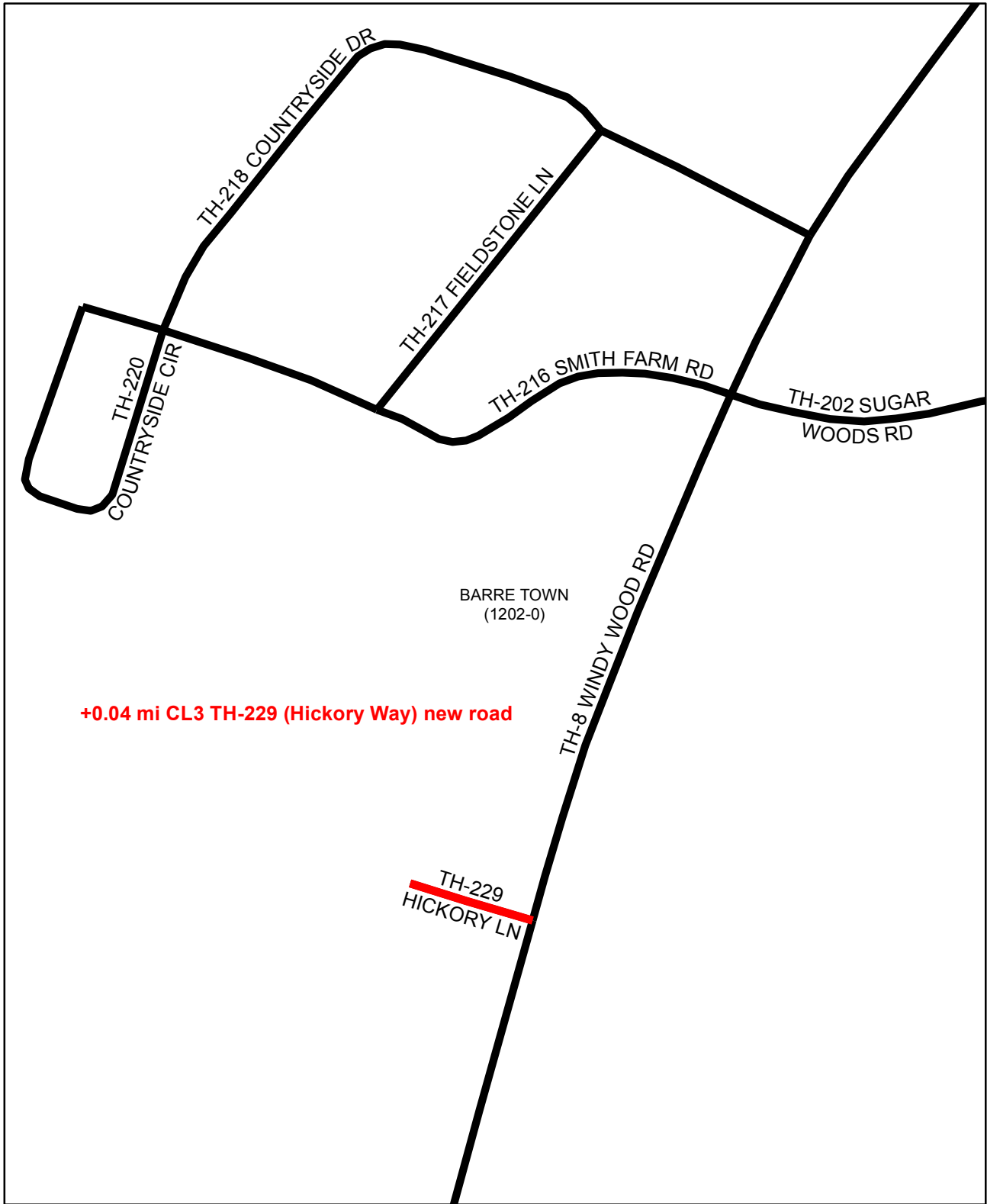
(CTCODE: 1128)

Mapping Section
Division of Policy, Planning and Intermodal Development
Vermont Agency of Transportation - March 2017



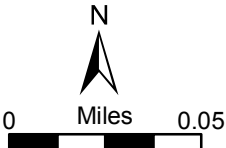
0 Miles 0.05



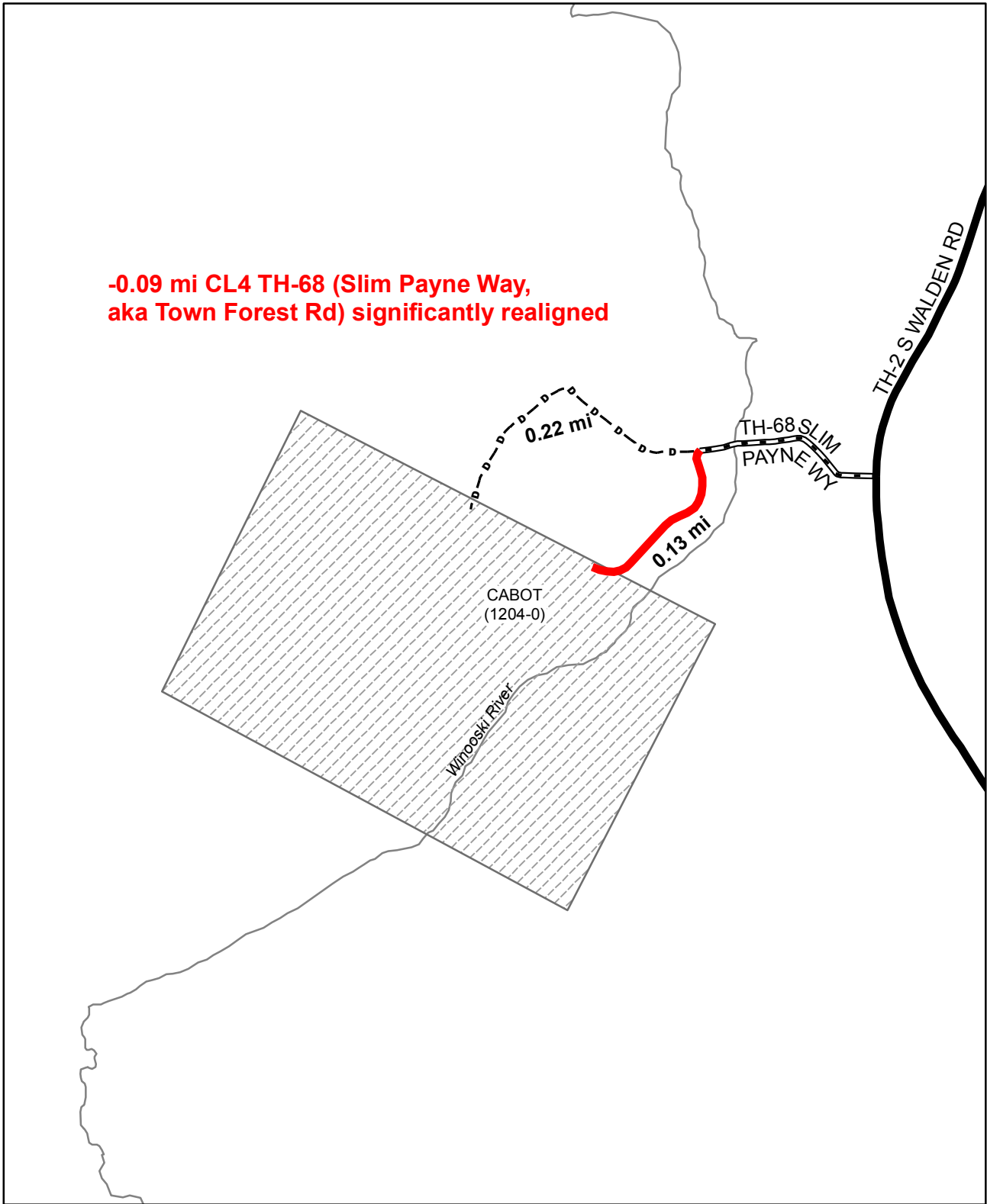


**Mileage Certificate Changes 2017
BARRE TOWN (1202-0)**

Mapping Section
 Division of Policy and Planning
 Vermont Agency of Transportation -- March 22, 2017

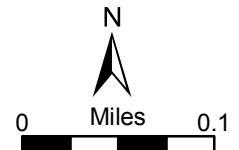


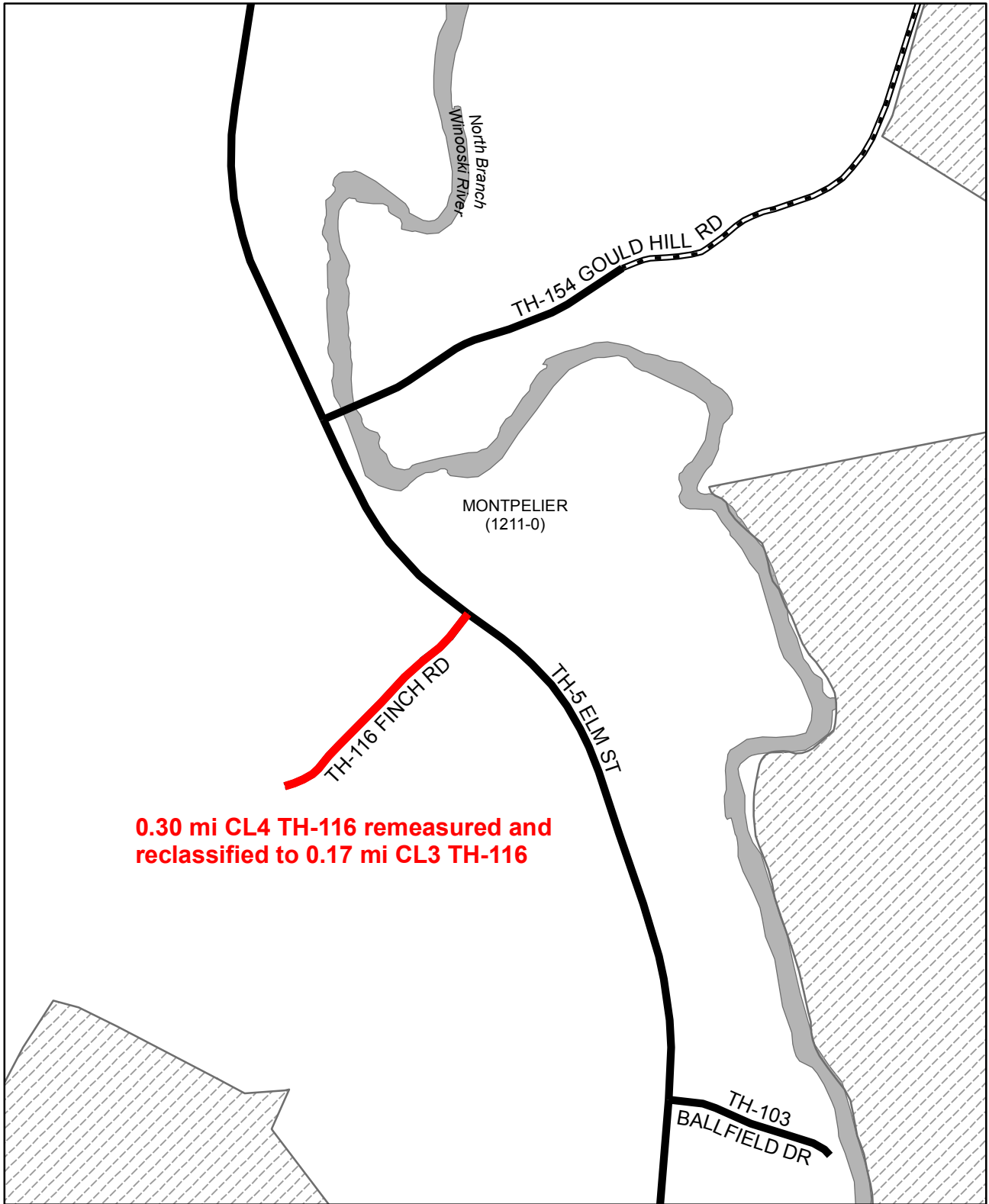
**-0.09 mi CL4 TH-68 (Slim Payne Way,
aka Town Forest Rd) significantly realigned**



**Mileage Certificate Changes 2017
CABOT (1204-0)**

Mapping Section
Division of Policy and Planning
Vermont Agency of Transportation -- March 30, 2017

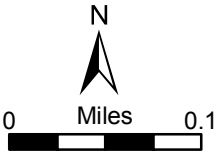


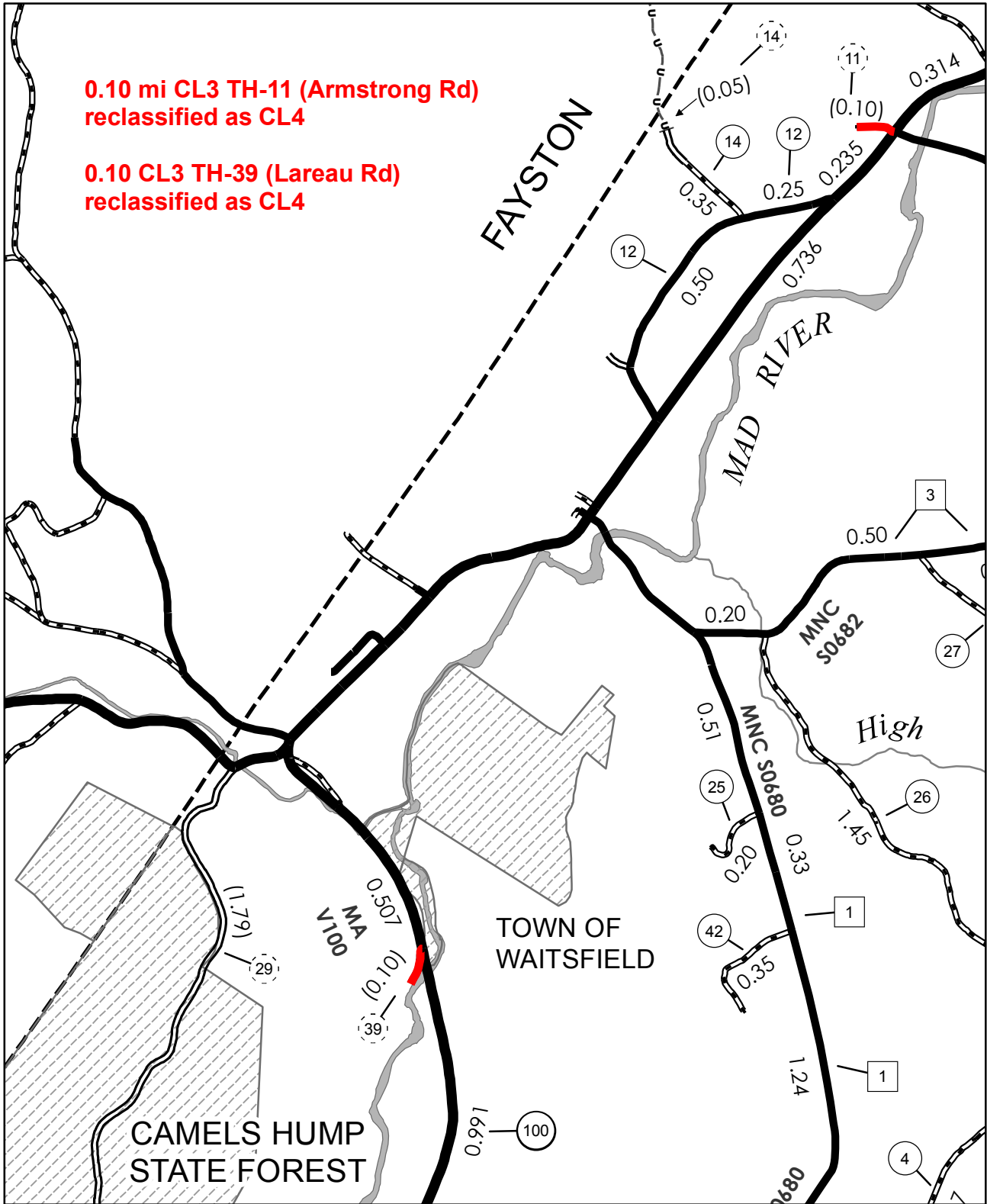


0.30 mi CL4 TH-116 remeasured and reclassified to 0.17 mi CL3 TH-116

**Mileage Certificate Changes 2017
MONTPELIER CITY (1211-0)**

Mapping Section
Division of Policy and Planning
Vermont Agency of Transportation -- March 30, 2017



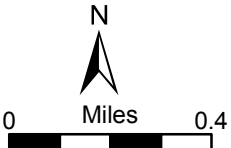


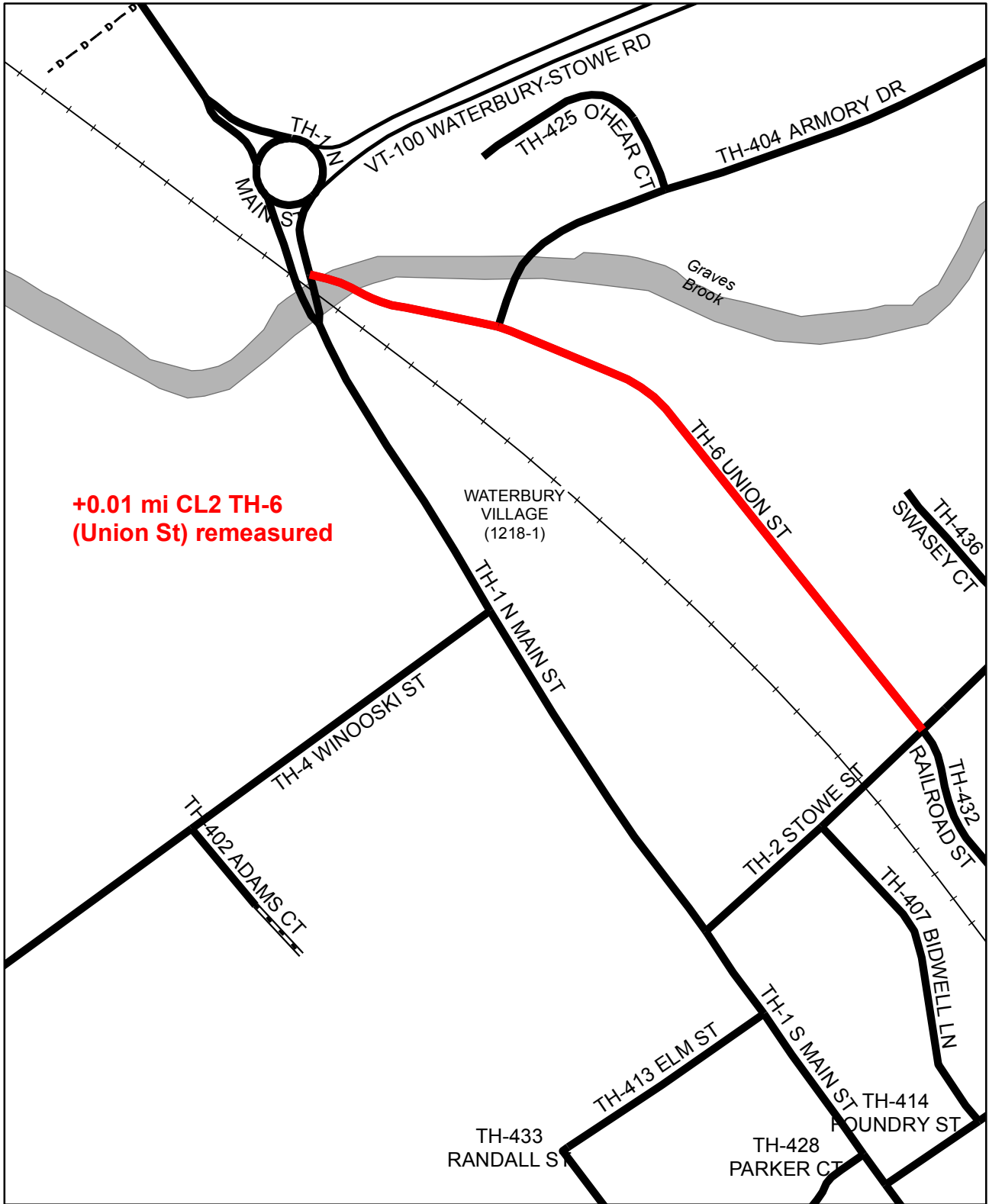
**0.10 mi CL3 TH-11 (Armstrong Rd)
reclassified as CL4**

**0.10 CL3 TH-39 (Lareau Rd)
reclassified as CL4**

**Mileage Certificate Changes 2017
WAITSFIELD (1216-0)**

Mapping Section
 Division of Policy and Planning
 Vermont Agency of Transportation -- March 30, 2017

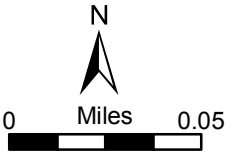


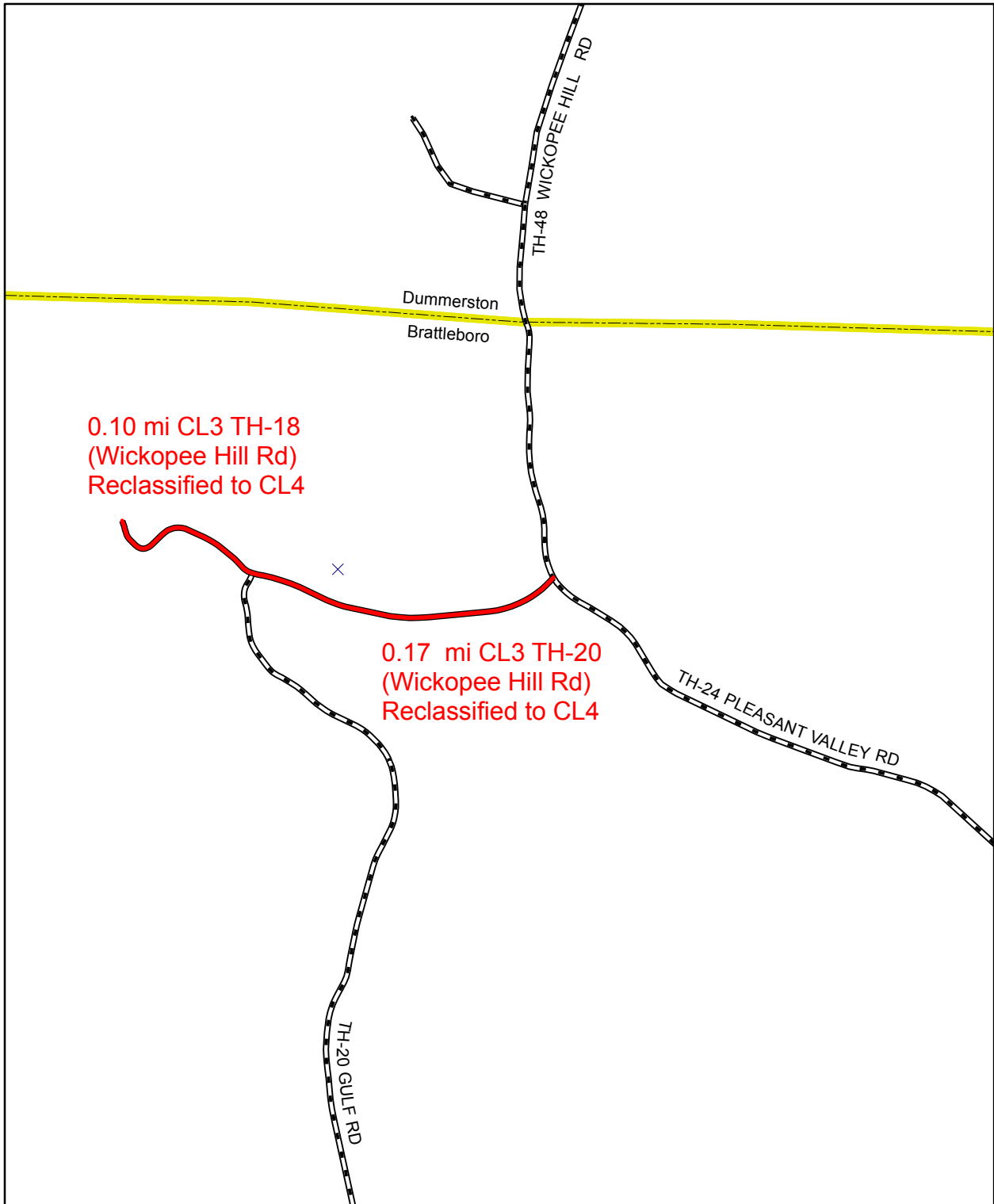


**+0.01 mi CL2 TH-6
(Union St) remeasured**

**Mileage Certificate Changes 2017
WATERBURY (1218-1)**

Mapping Section
Division of Policy and Planning
Vermont Agency of Transportation -- March 21, 2017





Mileage Certificate Change 2017
BRATTLEBORO

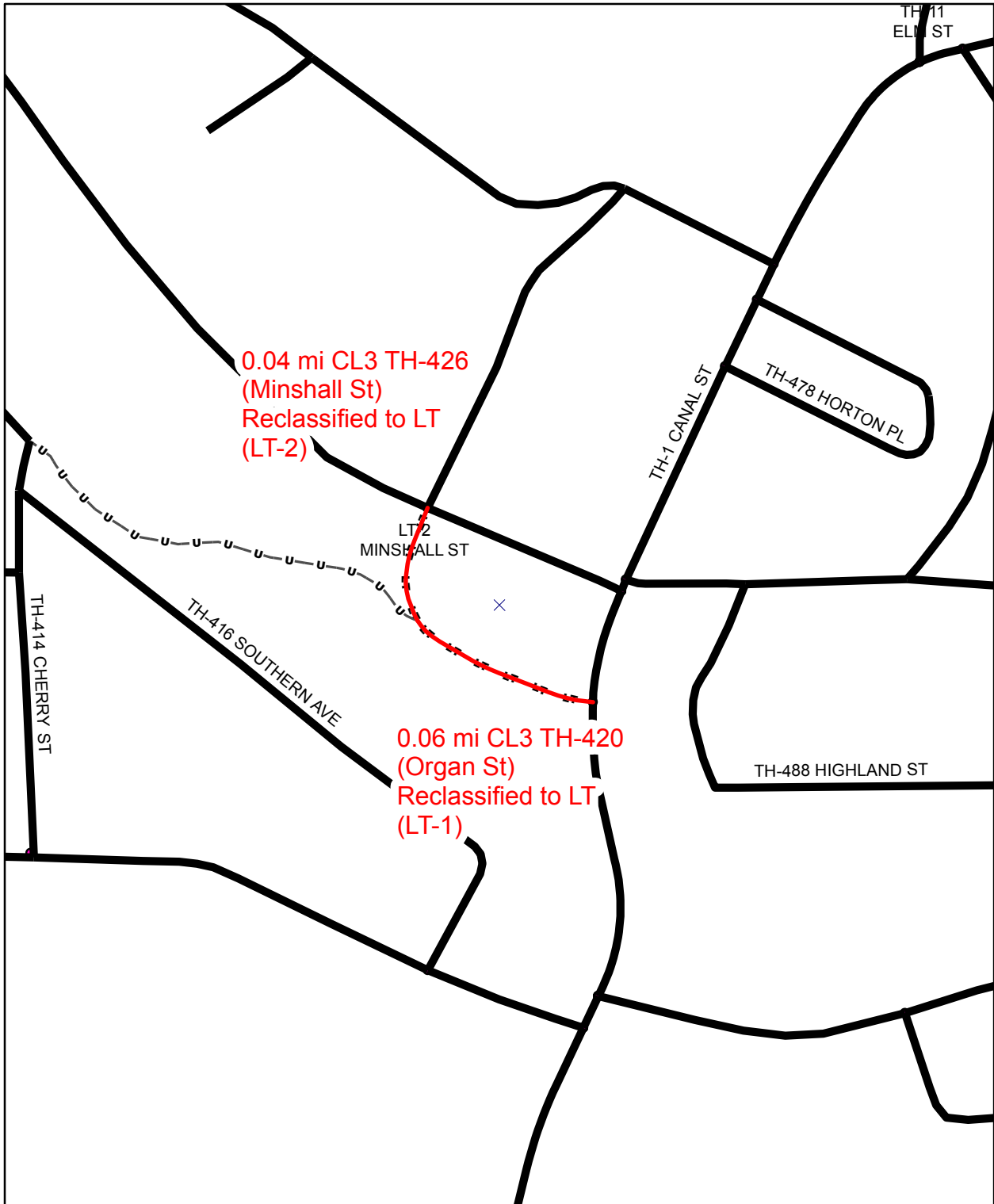
(CTCODE: 1302)

Mapping Section
Division of Policy, Planning and Intermodal Development
Vermont Agency of Transportation - March 2017



0 Miles 0.1





Mileage Certificate Change 2017
BRATTLEBORO

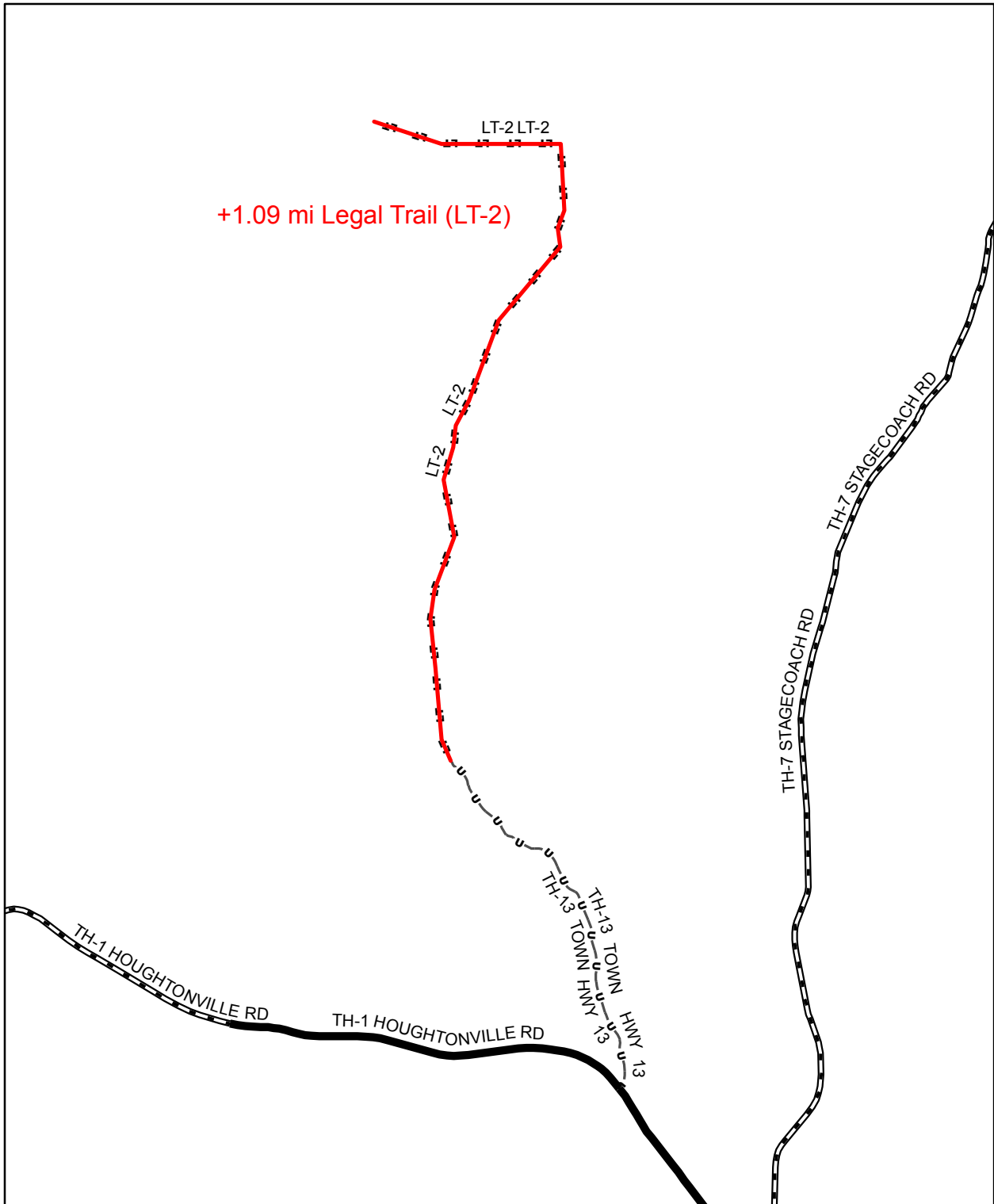
(CTCODE: 1302)

Mapping Section
 Division of Policy, Planning and Intermodal Development
 Vermont Agency of Transportation - March 2017



0 Miles 0.05

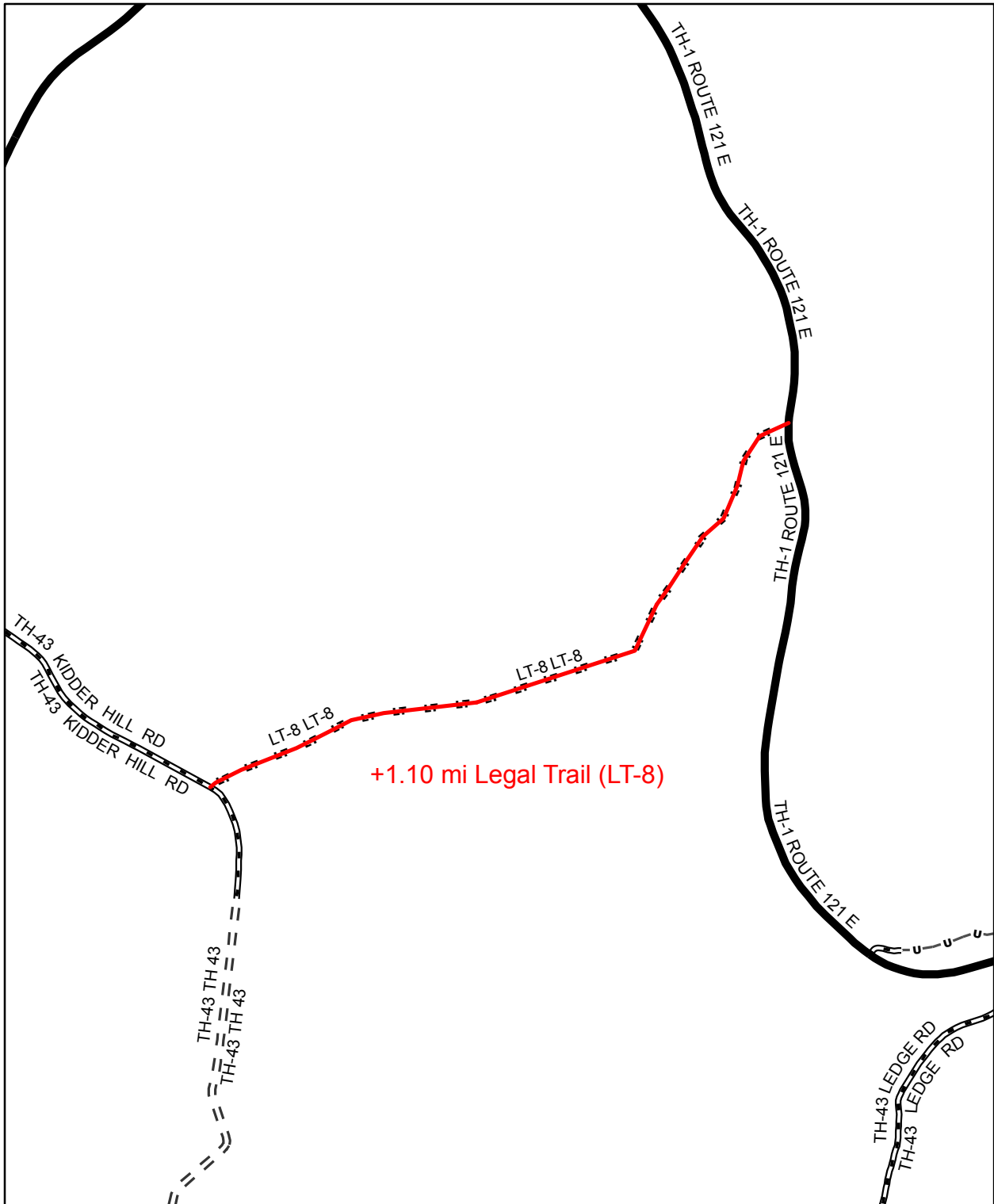




Mileage Certificate Change 2017
GRAFTON
 (CTCODE: 1306)

Mapping Section
 Division of Policy, Planning and Intermodal Development
 Vermont Agency of Transportation - April 2017

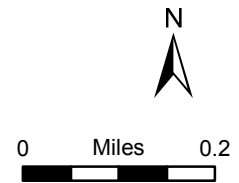


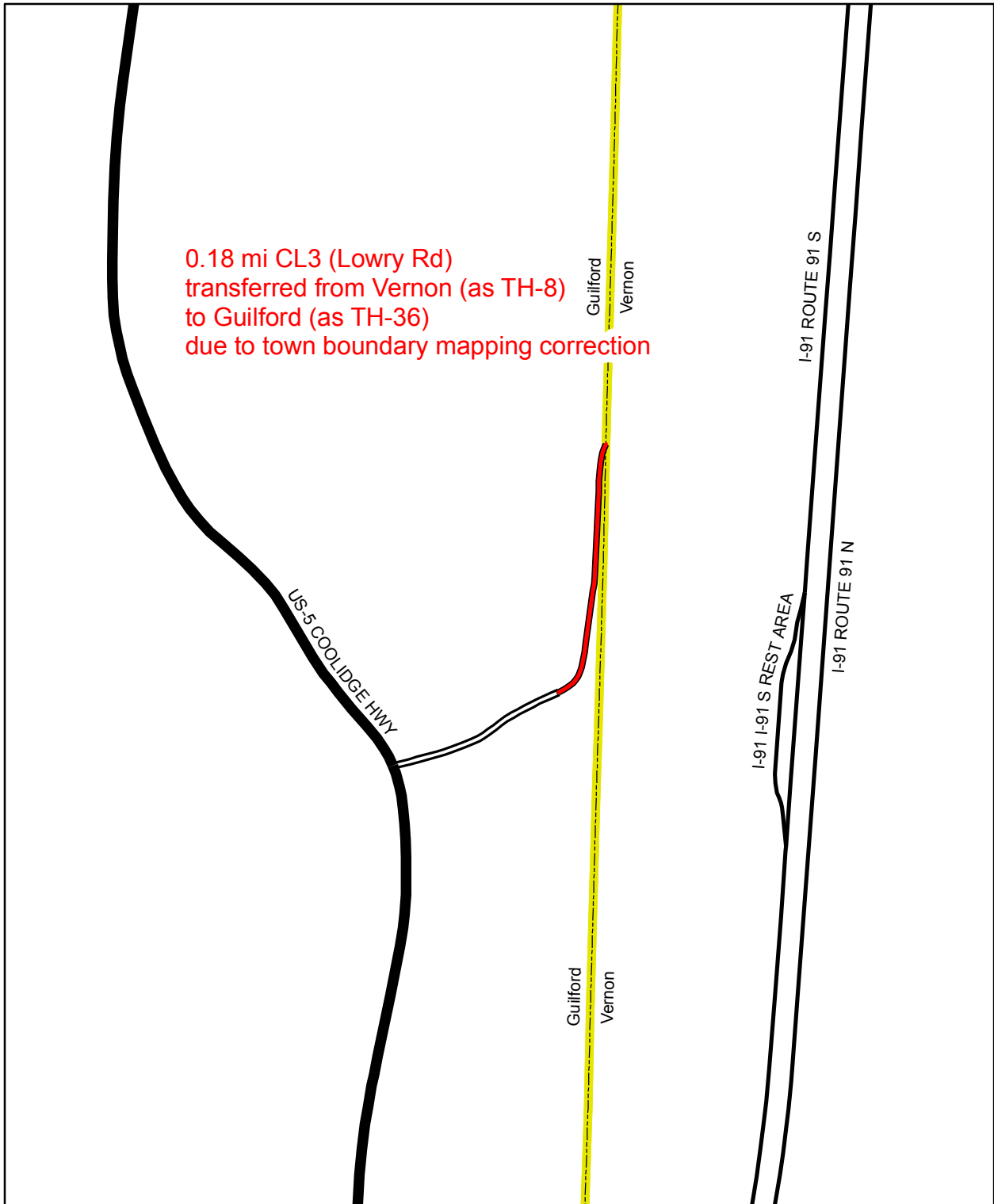


+1.10 mi Legal Trail (LT-8)

Mileage Certificate Change 2017
GRAFTON
 (CTCODE: 1306)

Mapping Section
 Division of Policy, Planning and Intermodal Development
 Vermont Agency of Transportation - April 2017

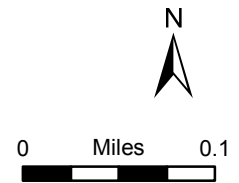


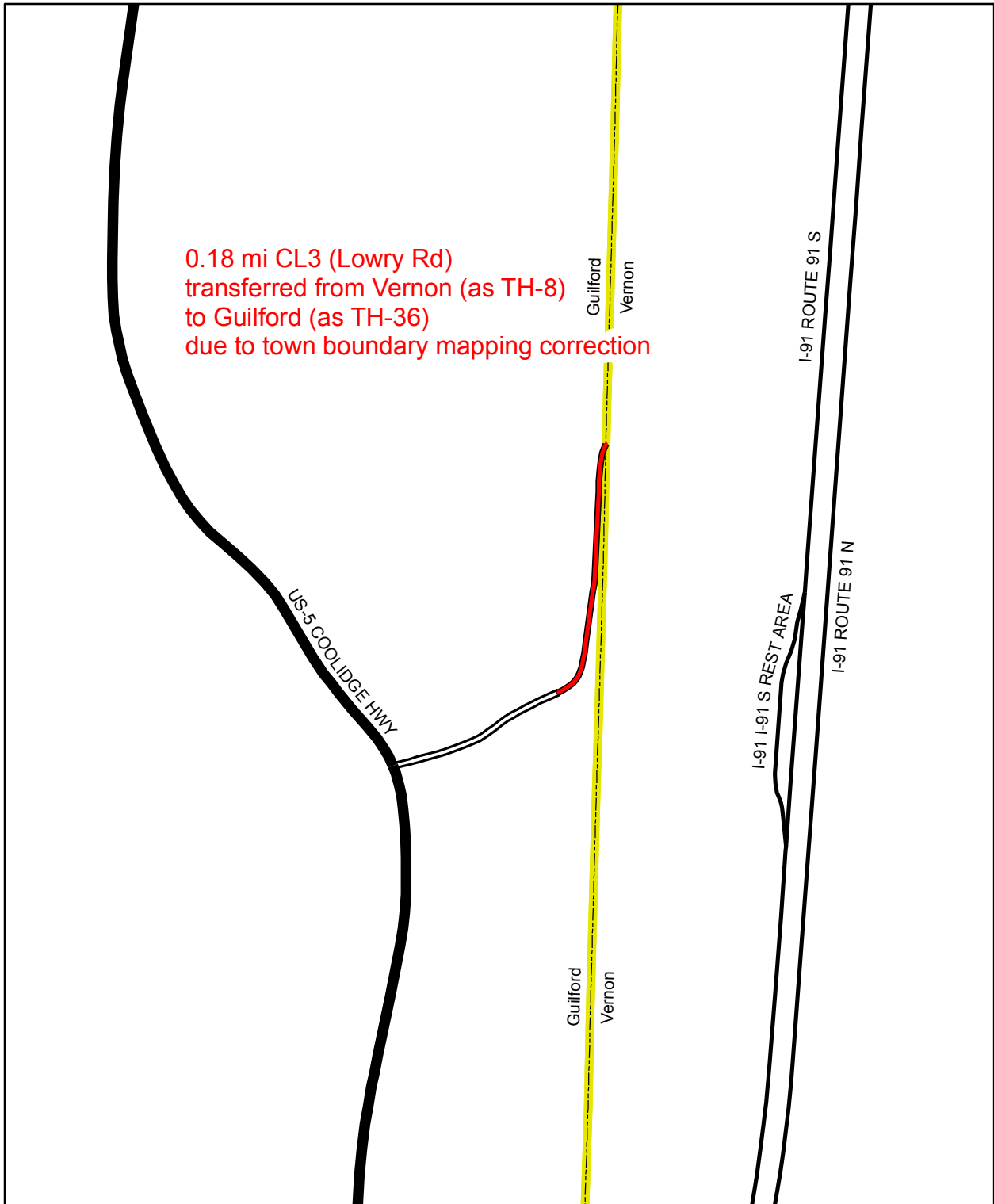


0.18 mi CL3 (Lowry Rd)
transferred from Vernon (as TH-8)
to Guilford (as TH-36)
due to town boundary mapping correction

Mileage Certificate Change 2017
GUILFORD
(CTCODE: 1307)

Mapping Section
Division of Policy, Planning and Intermodal Development
Vermont Agency of Transportation - April 2017





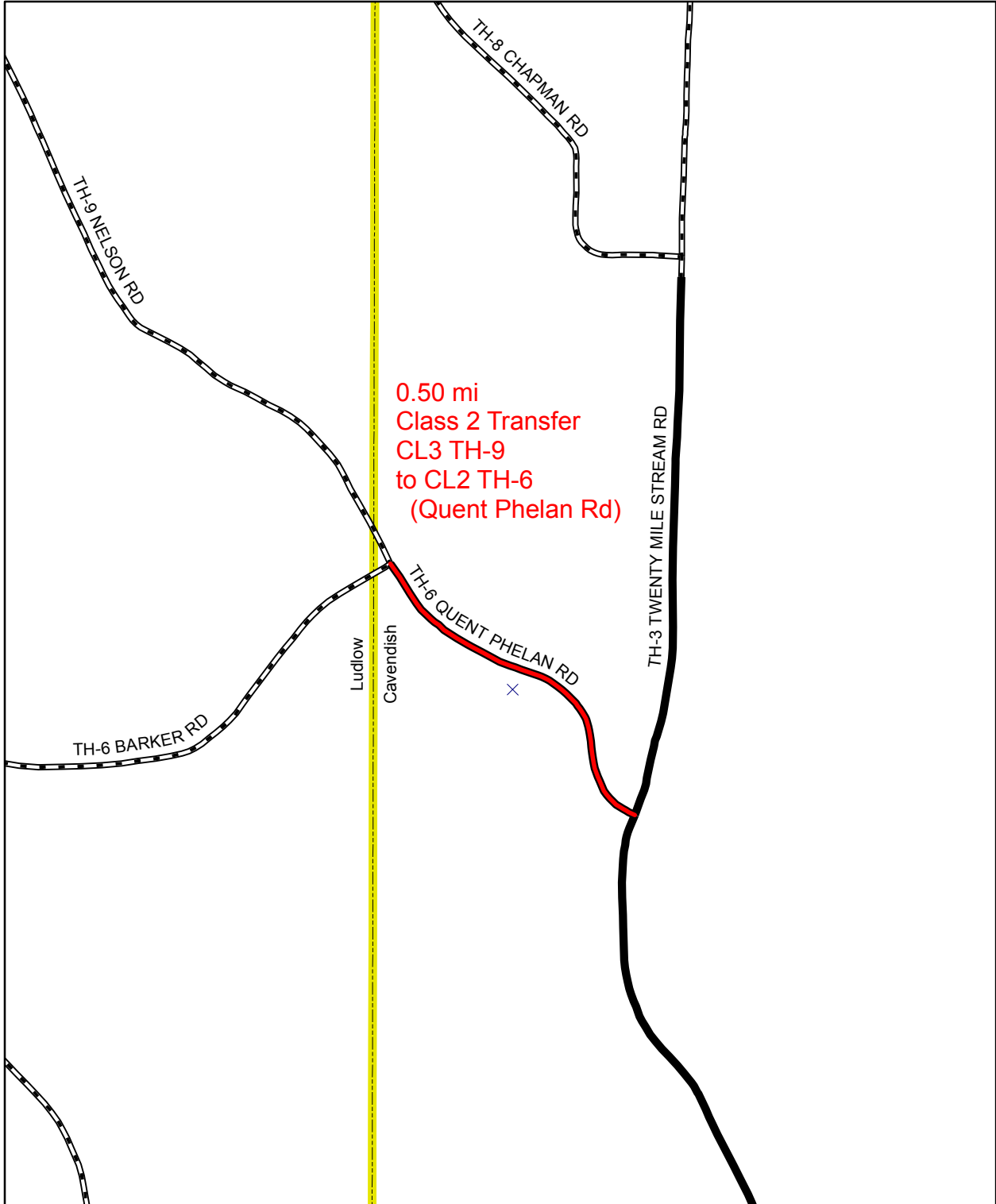
Mileage Certificate Change 2017

VERNON

(CTCODE: 1318)

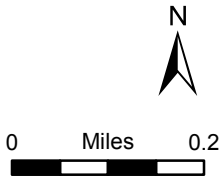
Mapping Section
 Division of Policy, Planning and Intermodal Development
 Vermont Agency of Transportation - April 2017

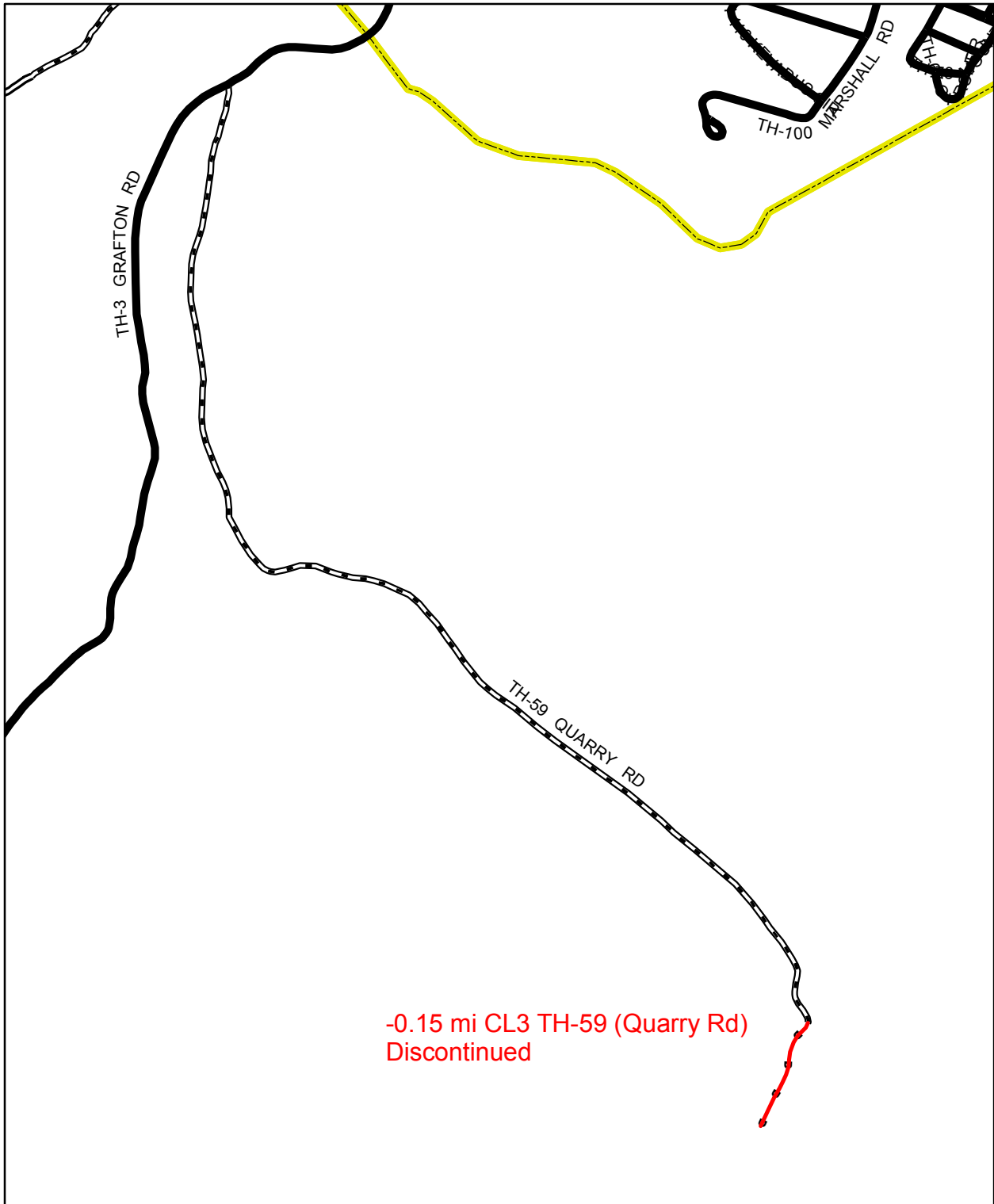




Mileage Certificate Change 2017
CAVENDISH
 (CTCODE: 1406)

Mapping Section
 Division of Policy, Planning and Intermodal Development
 Vermont Agency of Transportation - February 2017

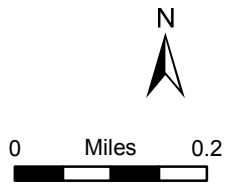


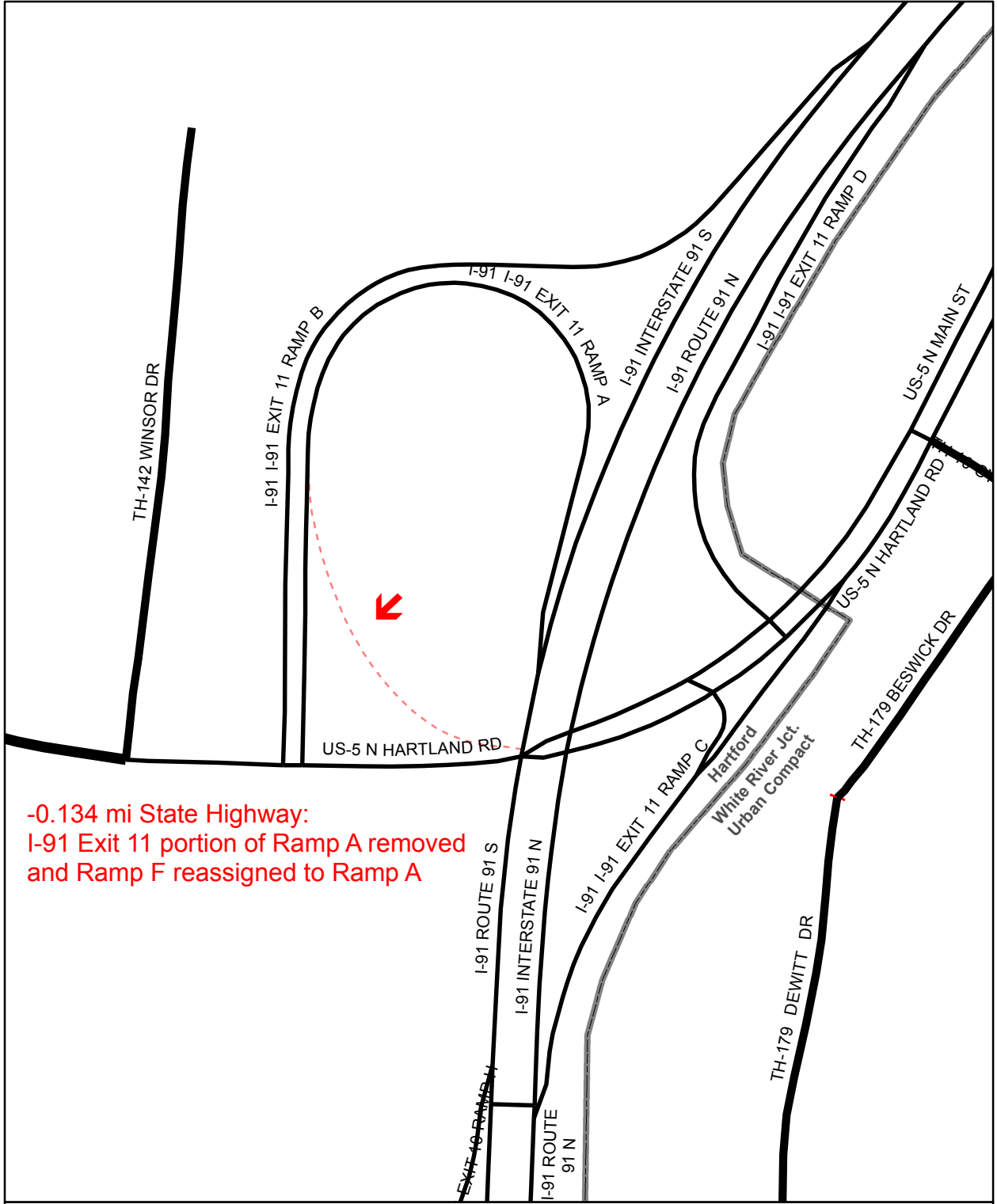


-0.15 mi CL3 TH-59 (Quarry Rd)
Discontinued

Mileage Certificate Change 2017
CHESTER
(CTCODE: 1407)

Mapping Section
Division of Policy, Planning and Intermodal Development
Vermont Agency of Transportation - April 2017






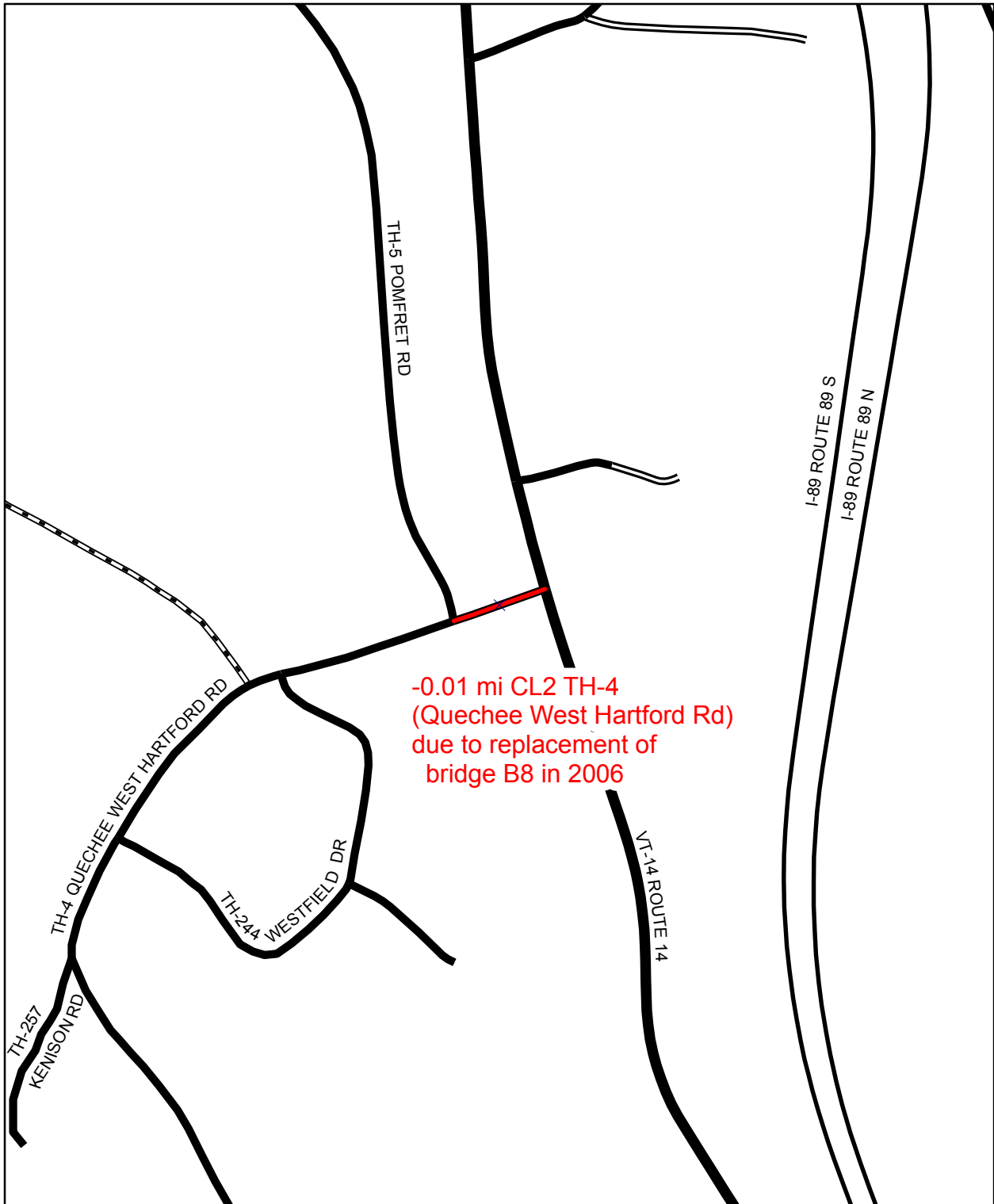
-0.134 mi State Highway:
 I-91 Exit 11 portion of Ramp A removed
 and Ramp F reassigned to Ramp A

Mileage Certificate Change 2017
HARTFORD

(CTCODE: 1408)

Mapping Section
 Division of Policy, Planning and Intermodal Development
 Vermont Agency of Transportation - May 2017





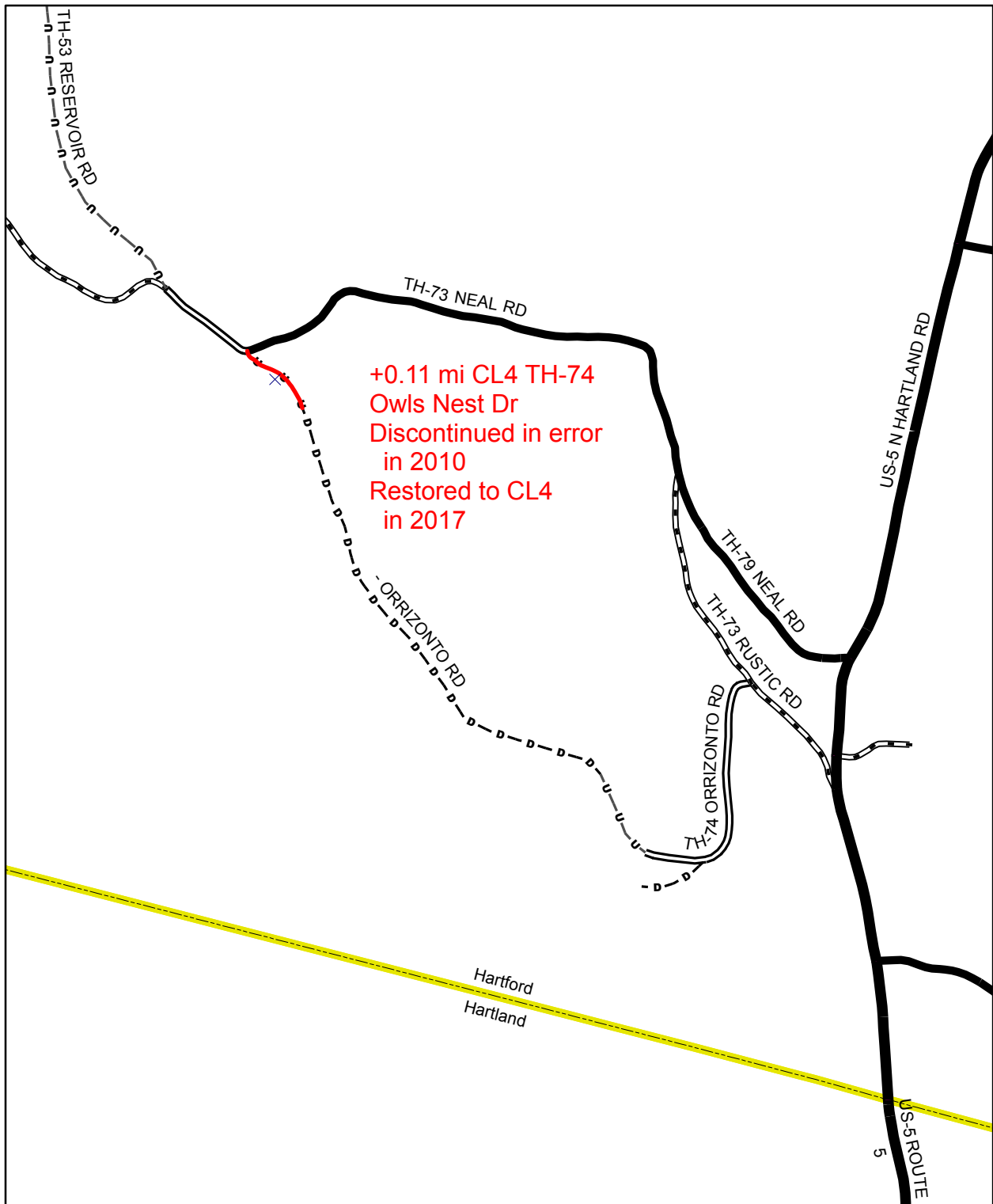
-0.01 mi CL2 TH-4
(Quechee West Hartford Rd)
due to replacement of
bridge B8 in 2006

Mileage Certificate Change 2017 HARTFORD

(CTCODE: 1408)

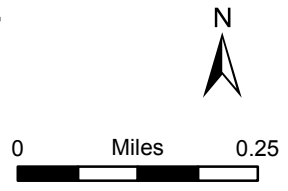
Mapping Section
Division of Policy, Planning and Intermodal Development
Vermont Agency of Transportation - February 2017

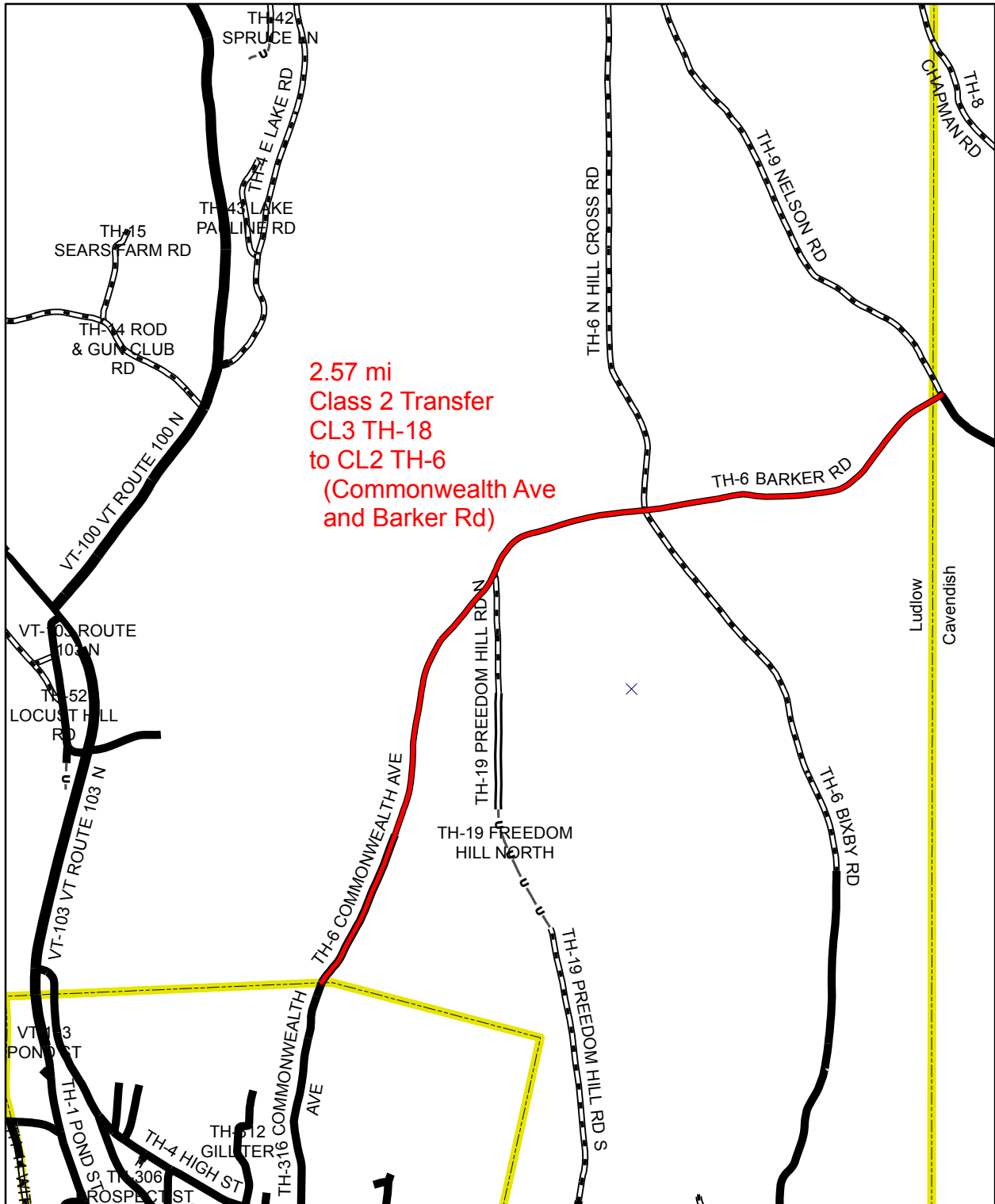




Mileage Certificate Change 2017
HARTFORD
 (CTCODE: 1408)

Mapping Section
 Division of Policy, Planning and Intermodal Development
 Vermont Agency of Transportation - February 2017





2.57 mi
Class 2 Transfer
CL3 TH-18
to CL2 TH-6
(Commonwealth Ave
and Barker Rd)

Mileage Certificate Change 2017

LUDLOW

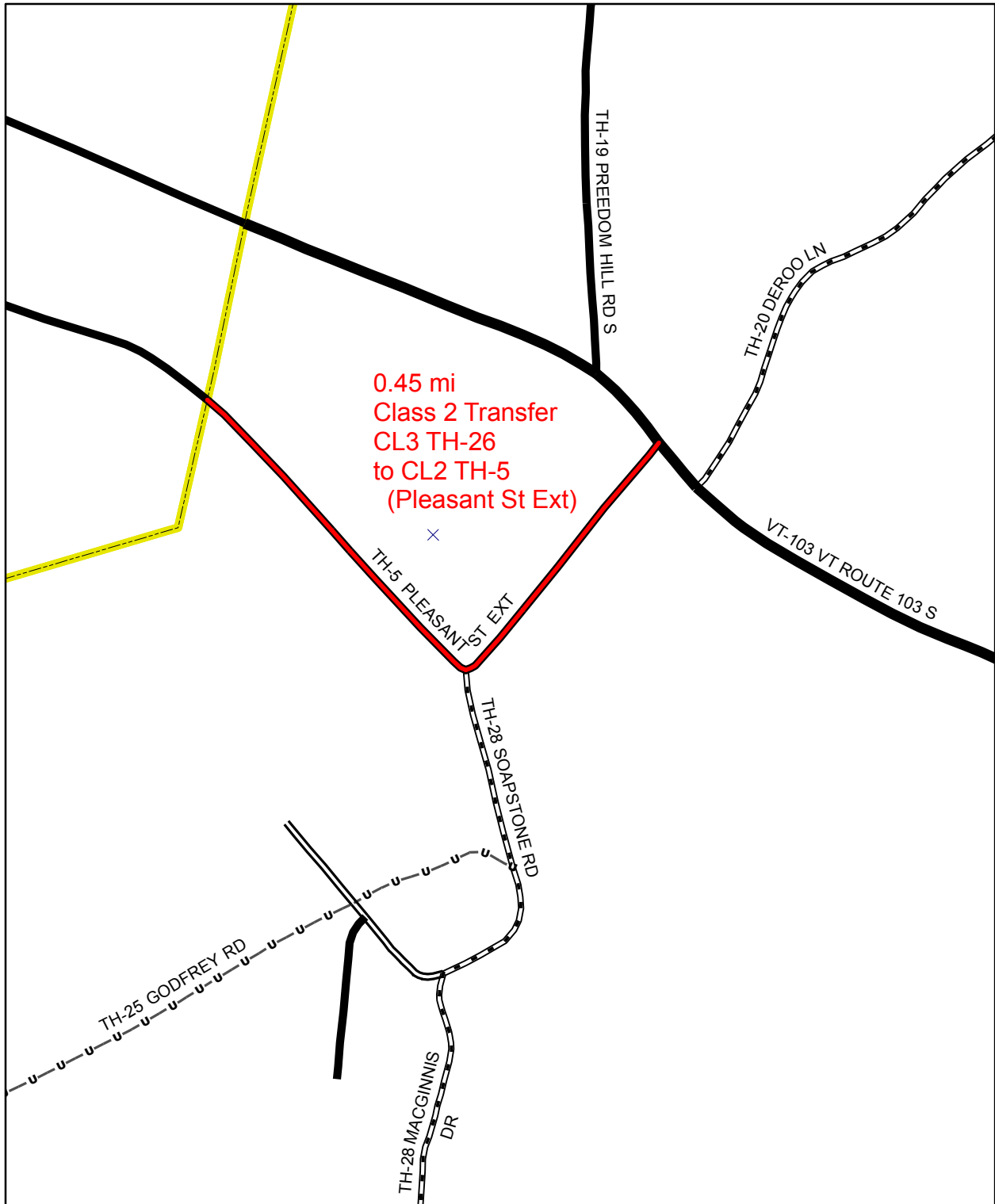
(CTCODE: 1410)

Mapping Section
Division of Policy, Planning and Intermodal Development
Vermont Agency of Transportation - February 2017



0 Miles 0.5





Mileage Certificate Change 2017

LUDLOW

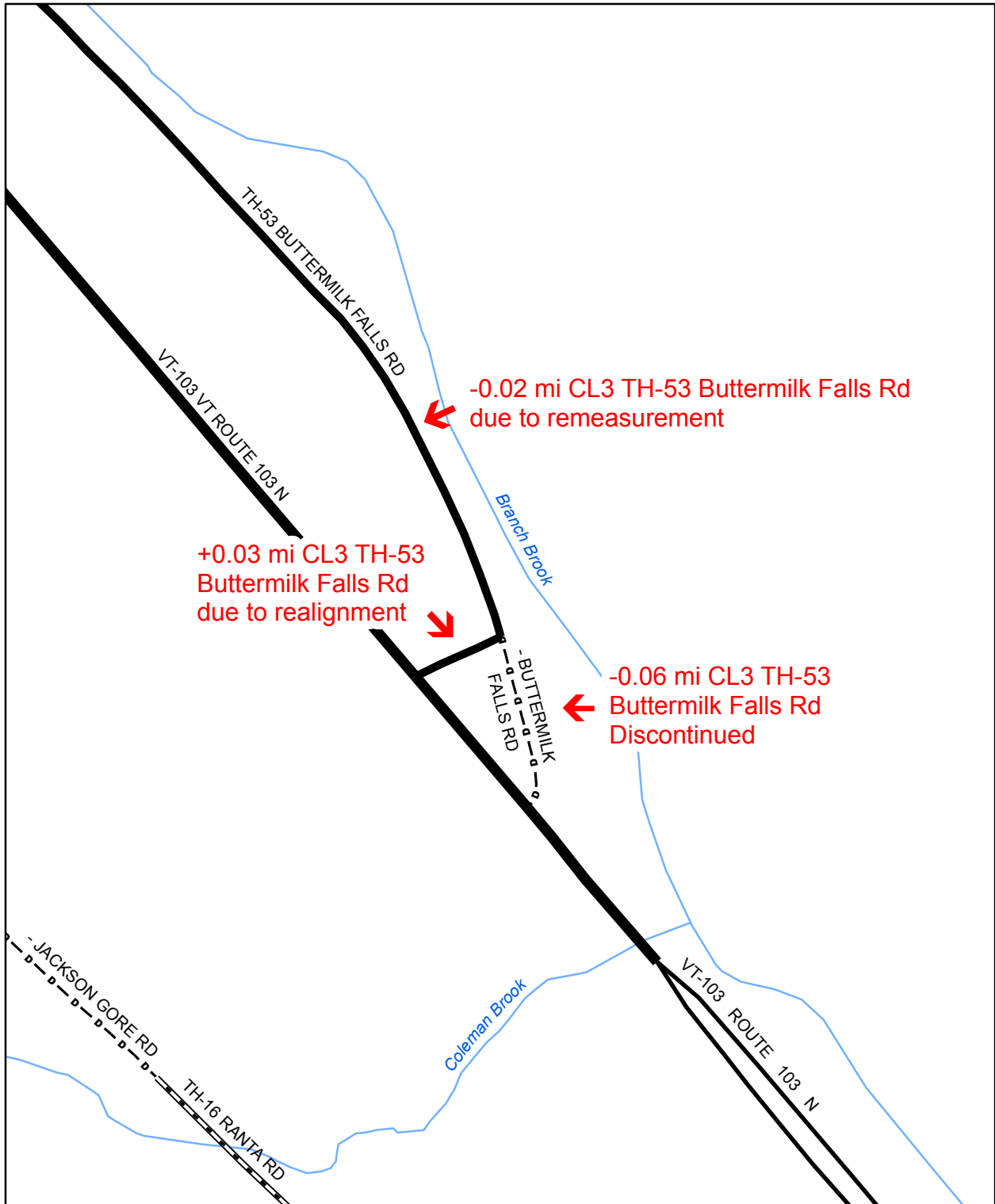
(CTCODE: 1410)

Mapping Section
Division of Policy, Planning and Intermodal Development
Vermont Agency of Transportation - February 2017



0 Miles 0.1





Mileage Certificate Change 2017

LUDLOW

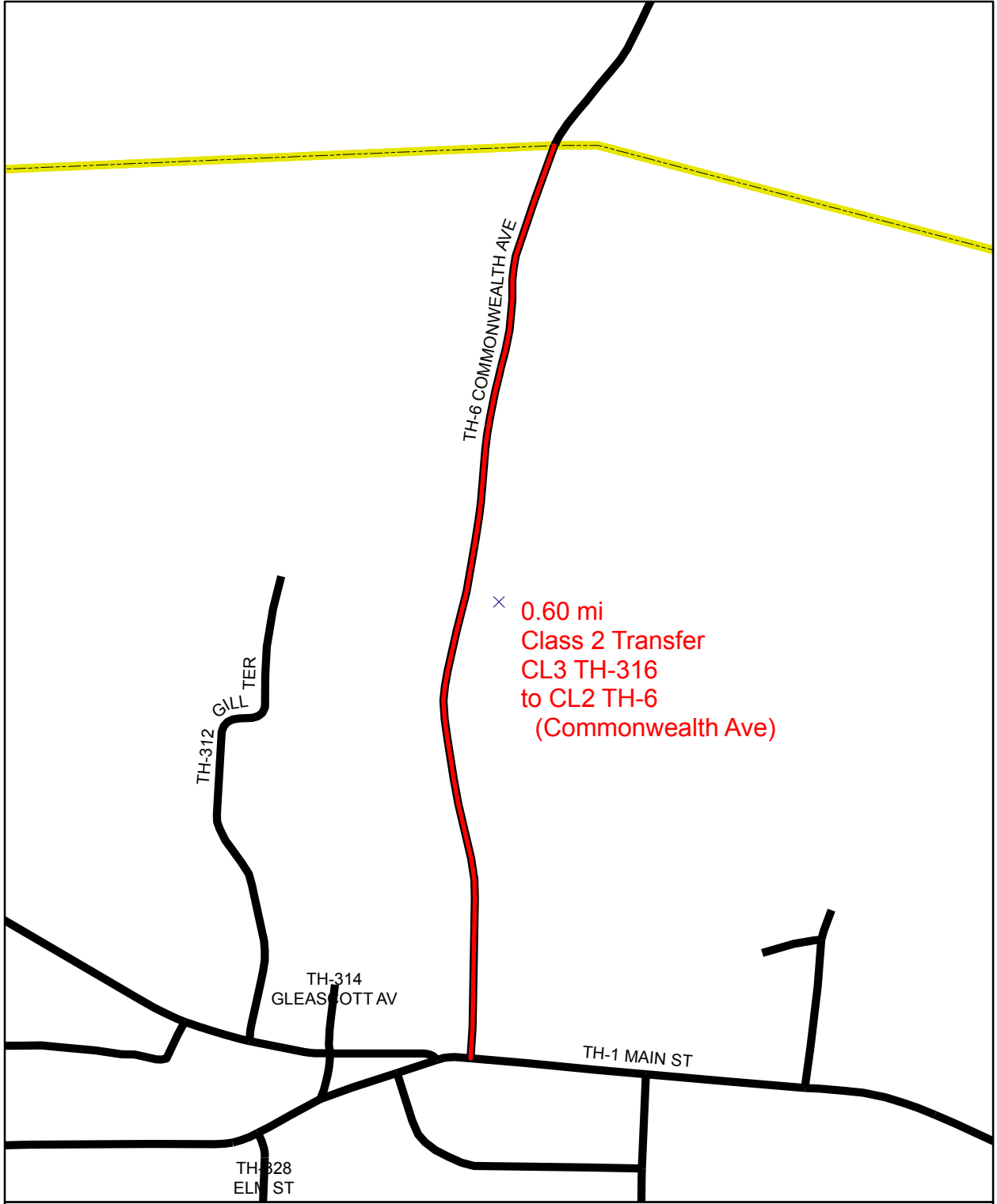
(CTCODE: 1410)

Mapping Section
 Division of Policy, Planning and Intermodal Development
 Vermont Agency of Transportation - January 2017



0 Miles 0.05

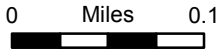


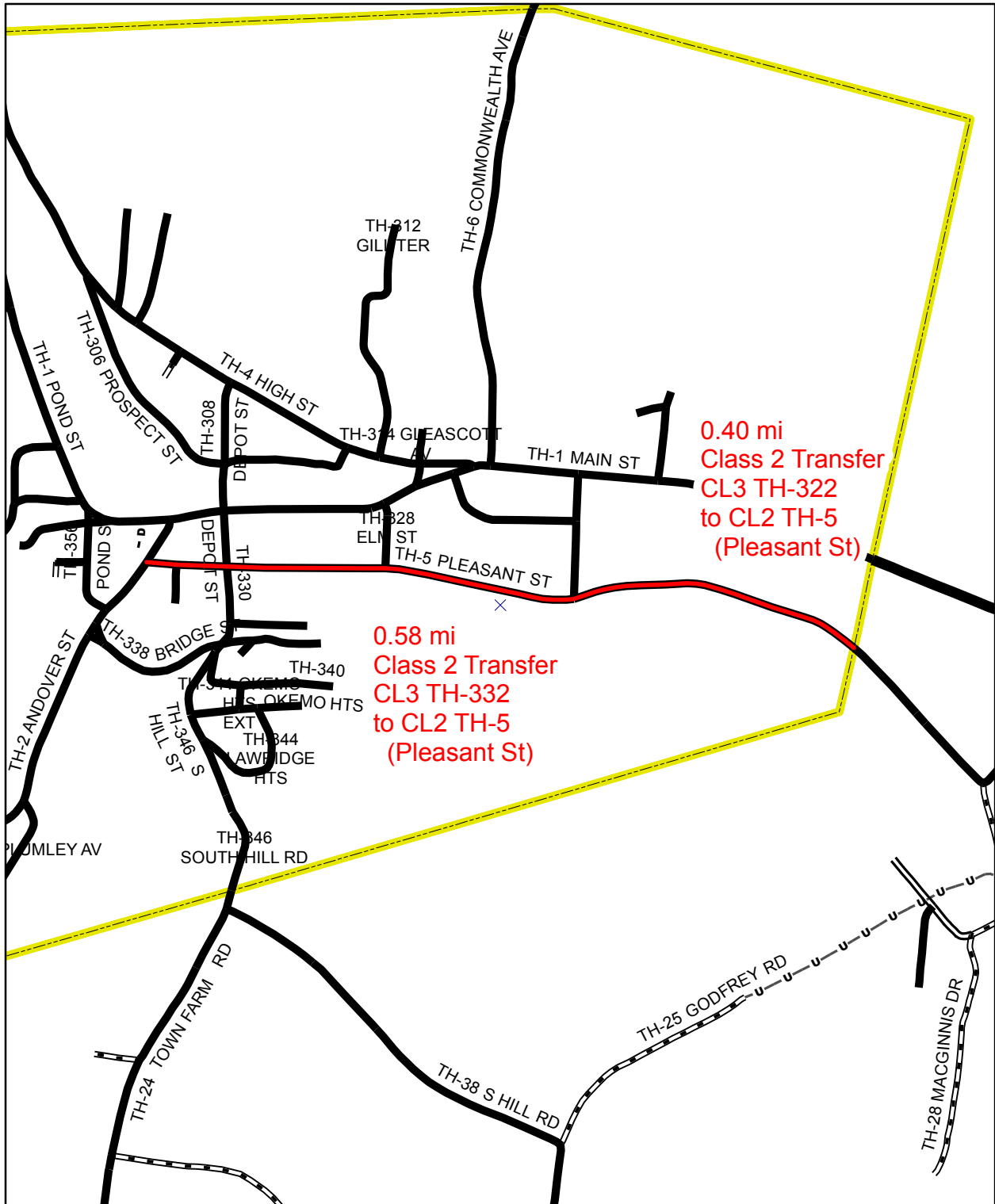


**Mileage Certificate Change 2017
LUDLOW VILLAGE**

(CTCODE: 1410-1)

Mapping Section
Division of Policy, Planning and Intermodal Development
Vermont Agency of Transportation - February 2017





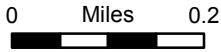
0.40 mi
 Class 2 Transfer
 CL3 TH-322
 to CL2 TH-5
 (Pleasant St)

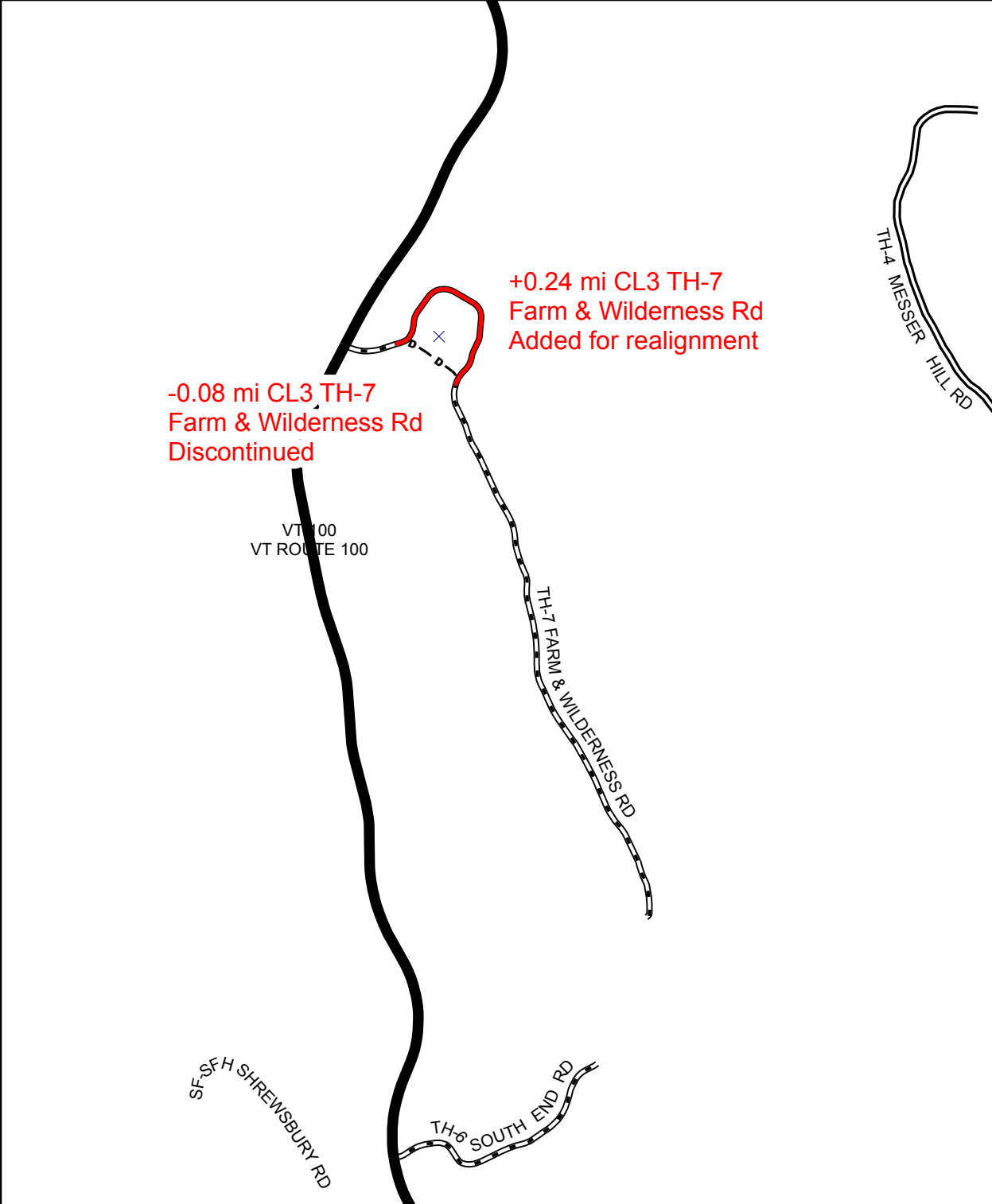
0.58 mi
 Class 2 Transfer
 CL3 TH-332
 to CL2 TH-5
 (Pleasant St)

Mileage Certificate Change 2017
LUDLOW VILLAGE

(CTCODE: 1410-1)

Mapping Section
 Division of Policy, Planning and Intermodal Development
 Vermont Agency of Transportation - February 2017





-0.08 mi CL3 TH-7
Farm & Wilderness Rd
Discontinued

+0.24 mi CL3 TH-7
Farm & Wilderness Rd
Added for realignment

VT 100
VT ROUTE 100

TH-7 FARM & WILDERNESS RD

TH-4 MESSER HILL RD

SF-5 SHREWSBURY RD

TH-6 SOUTH END RD

Mileage Certificate Change 2017
PLYMOUTH
(CTCODE: 1412)

Mapping Section
Division of Policy, Planning and Intermodal Development
Vermont Agency of Transportation - February 2017

