

## Road Changes Prompted by 2016 Mileage Certificates

## Vermont Agency of Transportation

VTrans\_notify\_rpt

Contact: Sara Moulton, Mapping and GIS Specialist, Tel: 802-828-2109 Email: sara.moulton@vermont.gov

Monday, May 02, 2016

Report Location: [ftp://vtransmaps.vermont.gov/Maps/Publications/MileageCertificates/MileageAnnualUpdates/2016\\_StateHwyChanges.pdf](ftp://vtransmaps.vermont.gov/Maps/Publications/MileageCertificates/MileageAnnualUpdates/2016_StateHwyChanges.pdf)

Town Highway Map Webpage: [http://vtransplanning.vermont.gov/maps/town\\_maps](http://vtransplanning.vermont.gov/maps/town_maps)

(New "ancient" roads are listed under Reclassified/Remeasured)

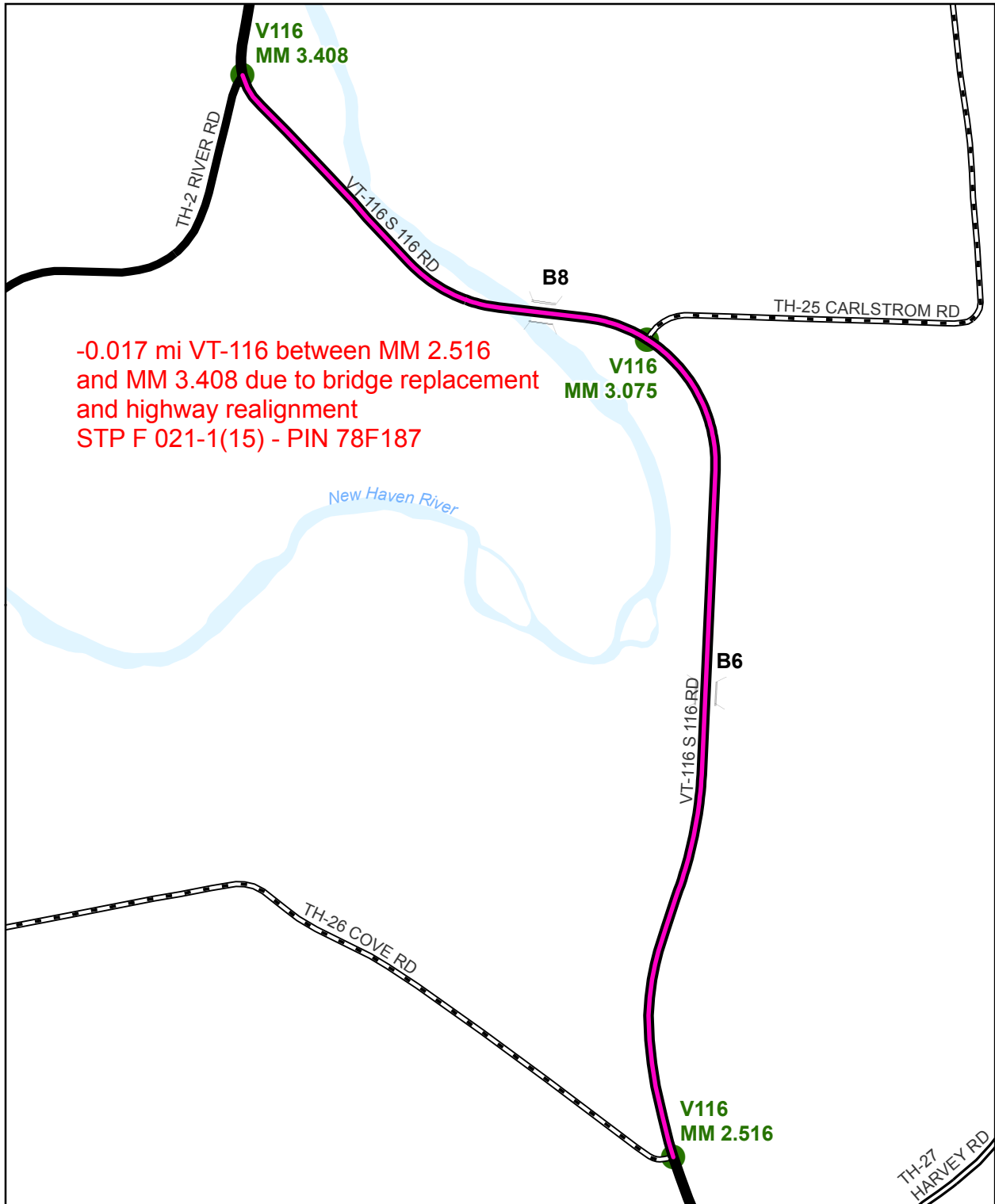
County	Town	New Highway Mileage	Reclassified/Remeasured	Discontinued Mileage	VTrans Notes
ADDISON	BRISTOL		-0.06 mi CL3 TH-312 Reclassified to CL4 (Not Up To Standard - NUTS) -0.017 mi VT-116 due to realignment - Project STP F 021-1(15) - PIN 78F187		-0.017 mi VT-116 between MM 2.516 and MM 3.408 due to bridge replacement and highway realignment -- STP F 021-1(15) - PIN 78F187
BENNINGTON	MANCHESTER	+0.10 mi CL3 TH-83 Irene Way	-0.023 mi State Highway: US-7 Exit 4 spur off Ramp D was removed in 2012 0.12 mi CL3 TH-34 Reclassified to CL4 TH-34 (Sugarhouse Ln)	-0.08 mi CL3 TH-34 Discontinued (Sugarhouse Ln) -0.02 mi CL3 TH-68 Discontinued (Little John Rd) -0.06 mi CL3 TH-50 Discontinued (Wilcox Ln) -0.20 mi CL4 TH-50 Discontinued (Wilcox Ln)	US-7 Exit 4 spur off Ramp D removed, off VT-11 near MM 1.331, north side Legal Trail Discontinued, off VT-11, MM 1.236, north side
BENNINGTON	NORTH BENNINGTON VILLAGE		Error correction: 0.063 mi CL1 TH-1 reassigned to State Highway VT-67 Adjustments due to Project STP 9646(1)S - PIN 95d104: -0.04 mi CL3 TH-122 River Rd Discontinued -0.02 mi CL3 TH-109 Hillside St removed 0.02 mi CL3 TH-128 Water St Fork reassigned to CL3 TH-122 River Rd		CL1 TH-1 / VT-67 break moved from MM 0.188 to MM 0.251 CL3 TH-122 River Rd, off VT-67A, MM 2.178, west side CL3 TH-122 River Rd Discontinued, off VT-67A, MM 2.157, west side
CALEDONIA	DANVILLE		Changes due to project FEGC 028-3(32) at the Danville Green: -0.07 mi CL2 TH-1 (Brainerd St, Park St) +0.02 mi CL3 TH-88 (Smith St) (new) -0.05 mi CL3 TH-94 (Park St) +0.88 mi LT-1 approved by selectboard		US-2 intersection with CL2 TH-1 (Brainerd St) removed, MM = 4.470, south side
CHITTENDEN	ESSEX	+0.05 mi CL3 TH-806 (Commonwealth Ave) new road			New road off VT-15: CL3 TH-806 (Commonwealth Ave) MM = 4.119, south side

(New "ancient" roads are listed under Reclassified/Remeasured)

<i>County</i>	<i>Town</i>	<i>New Highway Mileage</i>	<i>Reclassified/Remeasured</i>	<i>Discontinued Mileage</i>	<i>VTrans Notes</i>
ESSEX	NORTON		0.40 mi CL2 TH-1 reclassified to CL3 TH-1, closure at U.S. Border		Off VT-147: CL2 TH-1 (Nelson Rd) reclassified as CL3 TH-1, MM 0.080, west side
FRANKLIN	RICHFORD	+0.09 mi CL3 TH-27 (Nickson Rd) new road due to relocation	-0.03 mi CL3 TH-27 remeasured	-0.15 mi CL3 TH-27 (Nickson Rd) discontinued due to relocation	CL3 TH-27 (Nickson Rd) updated in TransRDS. Route Log already reflected current intersection: Off VT-105, MM 7.348, south side (was at MM 7.146)
FRANKLIN	ST. ALBANS TOWN	+0.29 mi CL3 TH-100 (Harborview Dr) new road +0.31 mi CL3 TH-101 (Elizabeth St) new road			CL3 TH-100 (Harbor View Dr) off US-7, MM 0.885, east side
ORANGE	BRAINTREE		+1.26 mi LT-11 Legal Trail (Old Stagecoach Rd)	-0.08 mi CL3 TH-29 South Rd Discontinued	CL3 TH-29 (South Rd), off VT-12A, MM 4.51, east side
ORANGE	NEWBURY		Error correction, mileage was not accounted for previously: +0.013 mi State Highway: I-91 Exit 17 spur off Ramp B +0.010 mi State Highway: I-91 Exit 17 spur off Ramp D		I-91 Exit 17 Northbound: spur off Ramp B (I091-NS017B), between US-302 MM 1.926 and I-91 Ramp B MM 0.032  I-91 Exit 17 Southbound: spur off Ramp D (I091-SS017D), between US-302 MM 1.776 and I-91 Ramp D MM 0.027
ORLEANS	CHARLESTON		+0.030 mi approach to VT-5A at intersection with VT-105 0.35 mi CL4 TH-53 (Line Farm Rd) reclassified to LT-10 0.15 mi CL4 TH-58 (Peterson Field Rd) reclassified to LT-12	-0.15 mi CL3 TH-49 (Citizens Rd) discontinued to private	VT-5A new approach: at VT-105 MM 2.060, west side at VT-5A MM 3.85, north side Off VT-5A: CL4 TH-53 (Line Farm Rd) reclassified to Legal Trail LT-10, at MM 0.15, east side.
ORLEANS	COVENTRY			-0.06 mi CL3 TH-13 discontinued -0.10 mi CL3 TH-16 discontinued -0.55 mi CL4 TH-17 discontinued	Roads discontinued off Coventry State Highway (CSH, S9180): CL3 TH-13, MM = 1.212, west side CL3 TH-16, MM = 0.941, west side CL4 TH-17, MM = 0.513, west side

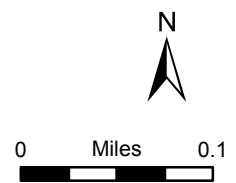
(New "ancient" roads are listed under Reclassified/Remeasured)

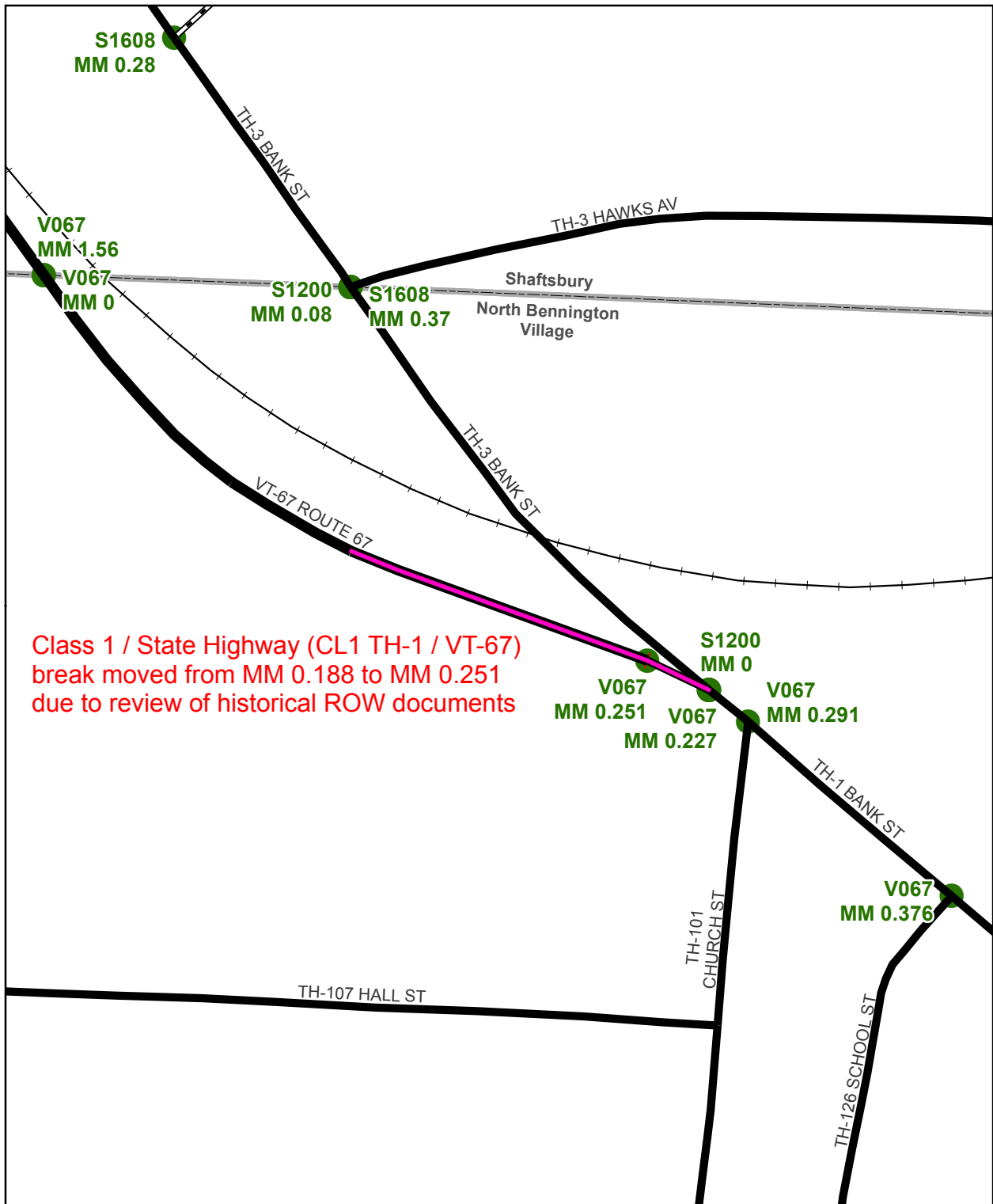
<i>County</i>	<i>Town</i>	<i>New Highway Mileage</i>	<i>Reclassified/Remeasured</i>	<i>Discontinued Mileage</i>	<i>VTrans Notes</i>
WASHINGTON	CABOT	+0.06 mi CL3 TH-67 (Pike Lane) new road +0.35 mi CL4 TH-68 (Slim Payne Way) new road	-0.007 mi US-2 realignment, project FEGC F028-3(26)C/1 (2013) -0.03 mi CL3 TH-58 (Porter Rd) due to US-2 project and remeasurement		Along US-2: TH-58 now at MM 0.501 (was 0.507), TH-56 now at MM 1.714 (was 1.721), all downstream mileages offset -0.007 mi.
WASHINGTON	NORTHFIELD			-0.29 mi CL4 TH-62 (Fox Farm Rd) discontinued -0.19 mi CL3 TH-109 (Robinson Rd) discontinued	Off VT-64: One end of CL3 TH-109 (Robinson Rd) discontinued MM = 2.449, south side
WINDHAM	BRATTLEBORO		+0.012 mi State Highway: I-91 Exit 1 spur off Ramp E mileage was not accounted for previously		I-91 Exit 1 Northbound: spur off Ramp E (I091-NS001E), between US-5 MM 0.935 and I-91 Ramp E, MM 0.204
WINDHAM	ROCKINGHAM		-0.045 mi I-91 Exit 6 Ramp E removed		I-91 Exit 6 Northbound Ramp E (I091-NR006E) removed, near I-91 Exit 6 Ramp A, MM 0.516 and near US-5, MM 3.304
WINDHAM	WILMINGTON	+0.95 mi CL4 TH-47 Haystack Rd	-0.23 mi VT-9 ramp Reclassified to State Highway-Other		VT-9 Ramp reclassified to State Highway-Other, V009-EF001A, from MM 0.00 to 0.23 off VT-9, MM 1.003 to 1.149, south side
WINDSOR	HARTFORD		+0.031 mi State Highway: I-91 Exit 11 spur off Ramp C mileage was not accounted for previously		I-91 Exit 11 Northbound: spur off Ramp C (I091-NS011C), between US-5 MM 2.969 and I-91 Ramp C, MM 0.129
WINDSOR	STOCKBRIDGE		Changes due to Project STP 2910(1) PIN 10b214 (intersection realignment): +0.020 mi VT-100 -0.021 mi VT-107		Intersection realignment, VT-100 and VT-107, VT-100 MM 1.909, VT-107 MM 0.000



**Mileage Certificate Change 2016**  
**BRISTOL**  
 (CTCODE: 0103)

Mapping Section  
 Division of Policy, Planning and Intermodal Development  
 Vermont Agency of Transportation - April 2016





Class 1 / State Highway (CL1 TH-1 / VT-67)  
 break moved from MM 0.188 to MM 0.251  
 due to review of historical ROW documents

## Mileage Certificate Change 2016 NORTH BENNINGTON VILLAGE

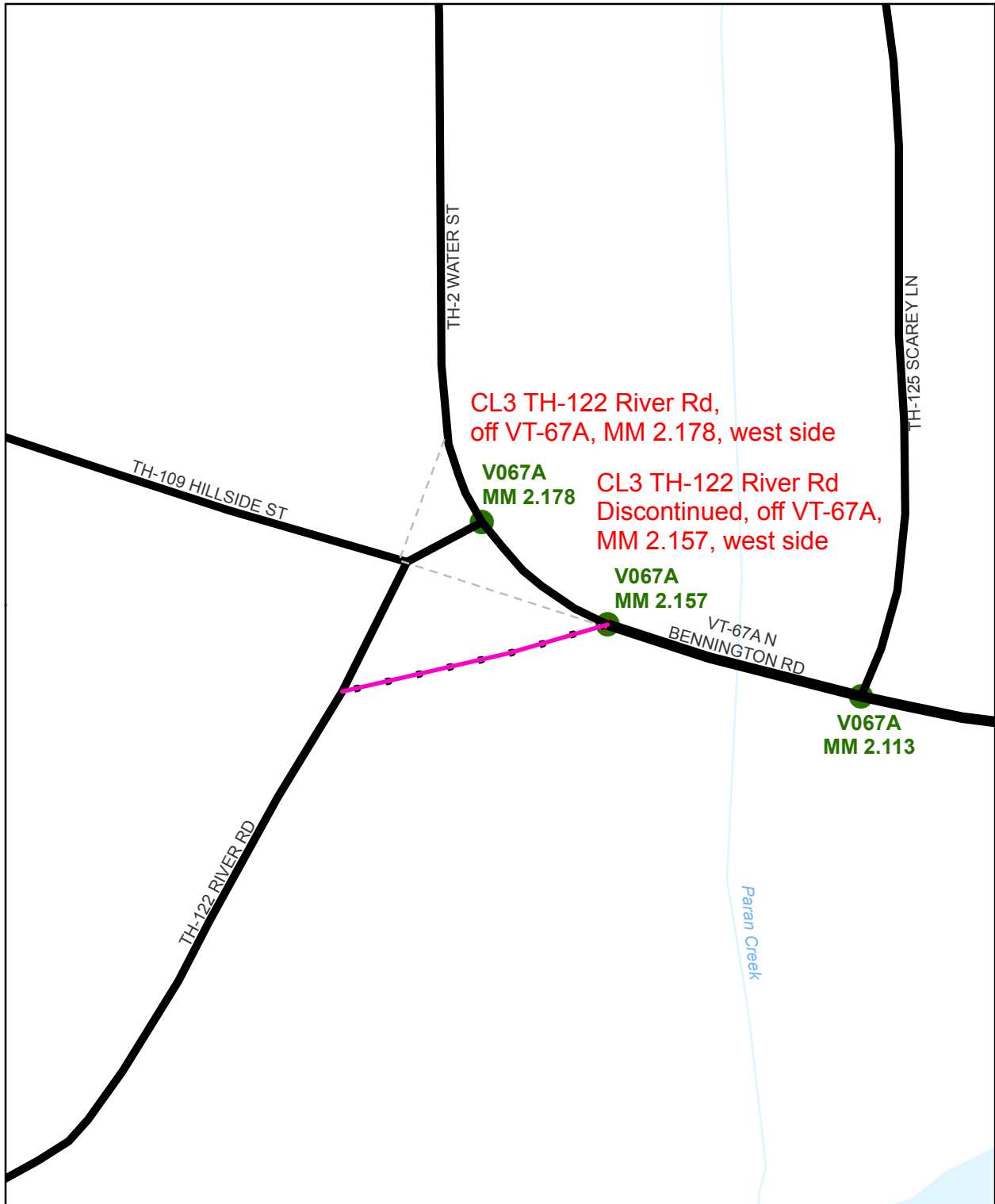
(CTUA: 0202-1)

Mapping Section  
 Division of Policy, Planning and Intermodal Development  
 Vermont Agency of Transportation - April 2016



0 Miles 0.05





## Mileage Certificate Change 2016 NORTH BENNINGTON VILLAGE

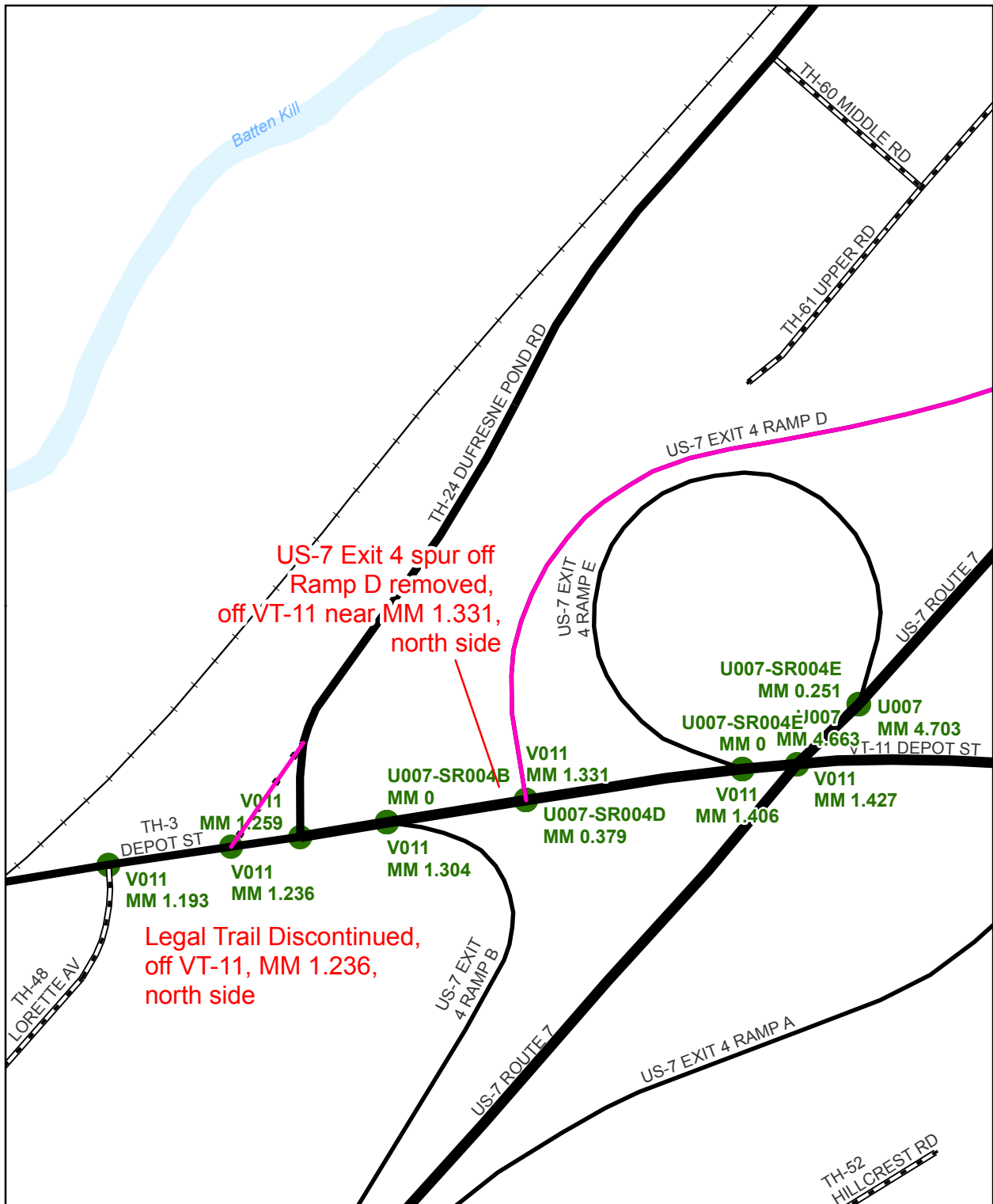
(CTUA: 0202-1)

Mapping Section  
 Division of Policy, Planning and Intermodal Development  
 Vermont Agency of Transportation - April 2016



0 Miles 0.02

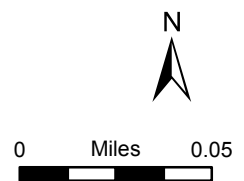


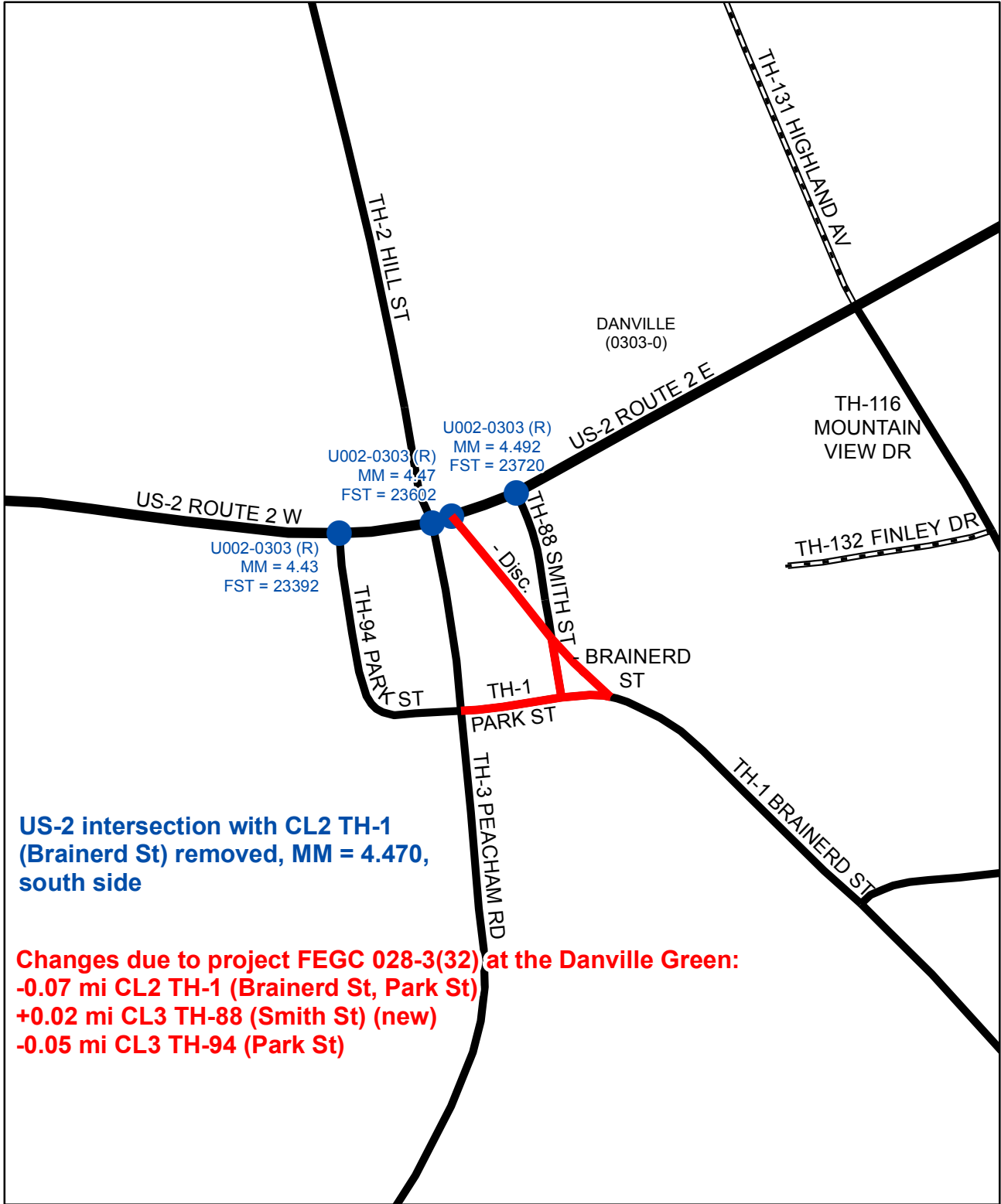


## Mileage Certificate Change 2016 MANCHESTER

(CTCODE: 0206)

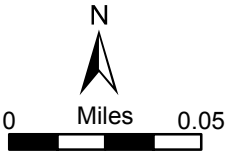
Mapping Section  
Division of Policy, Planning and Intermodal Development  
Vermont Agency of Transportation - April 2016



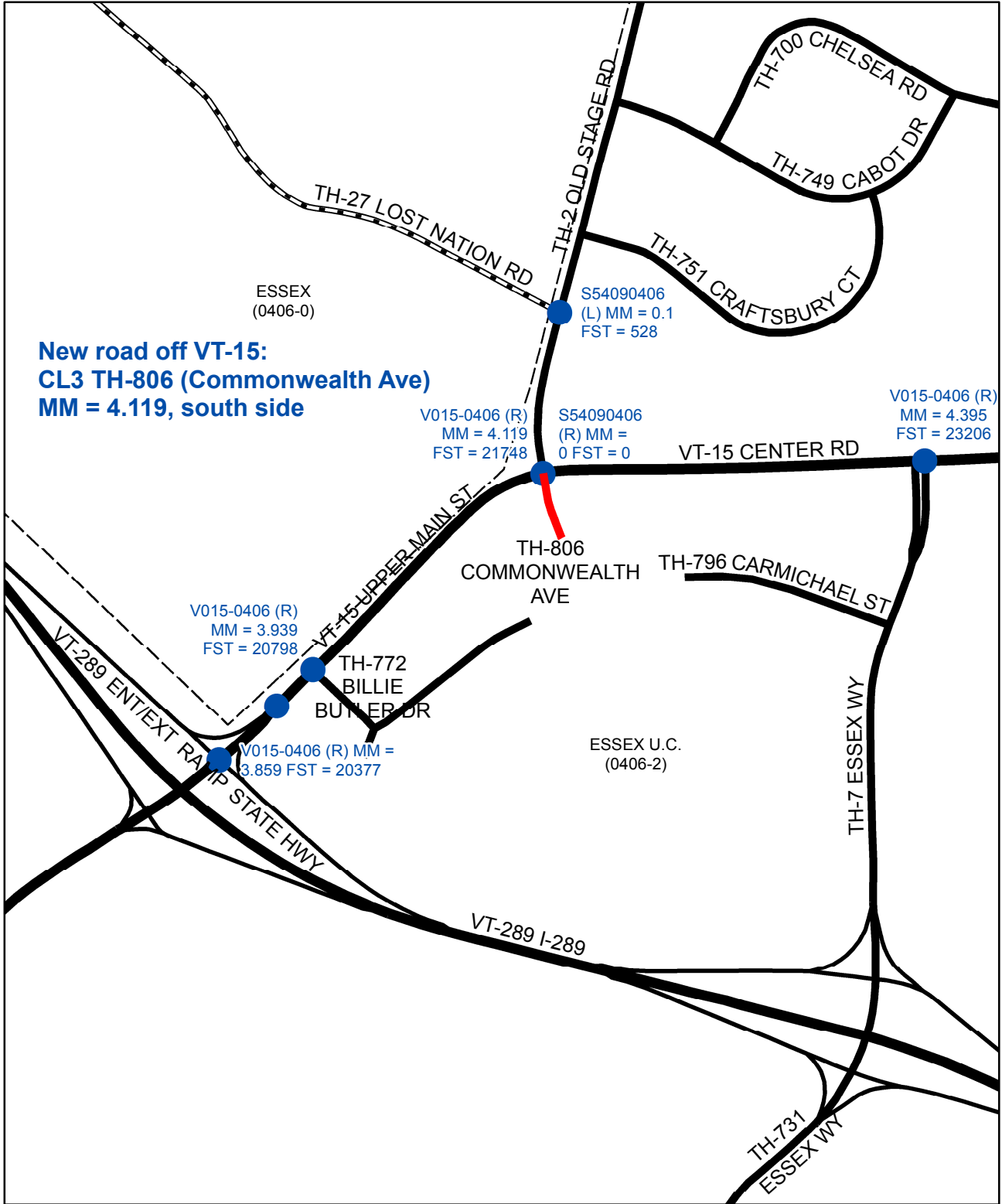


**Mileage Certificate Changes 2016  
 DANVILLE (0303-0)**

Mapping Section  
 Division of Policy and Planning  
 Vermont Agency of Transportation -- February 29, 2016

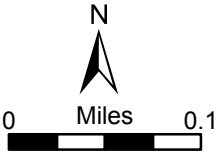


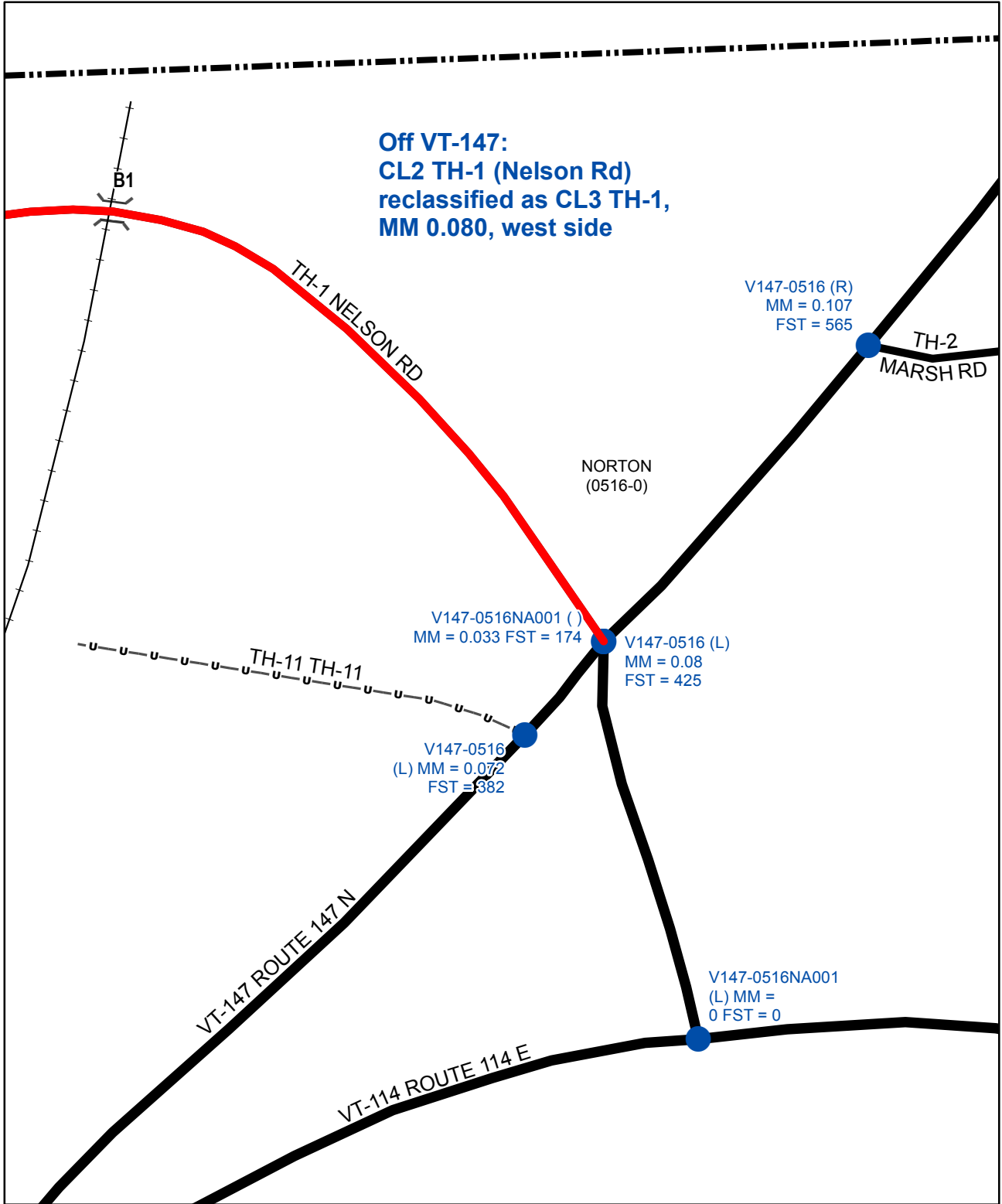




**Mileage Certificate Changes 2016  
ESSEX CENTER U.C. (0406-2)**

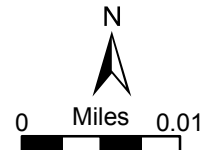
Mapping Section  
Division of Policy and Planning  
Vermont Agency of Transportation -- March 29, 2016



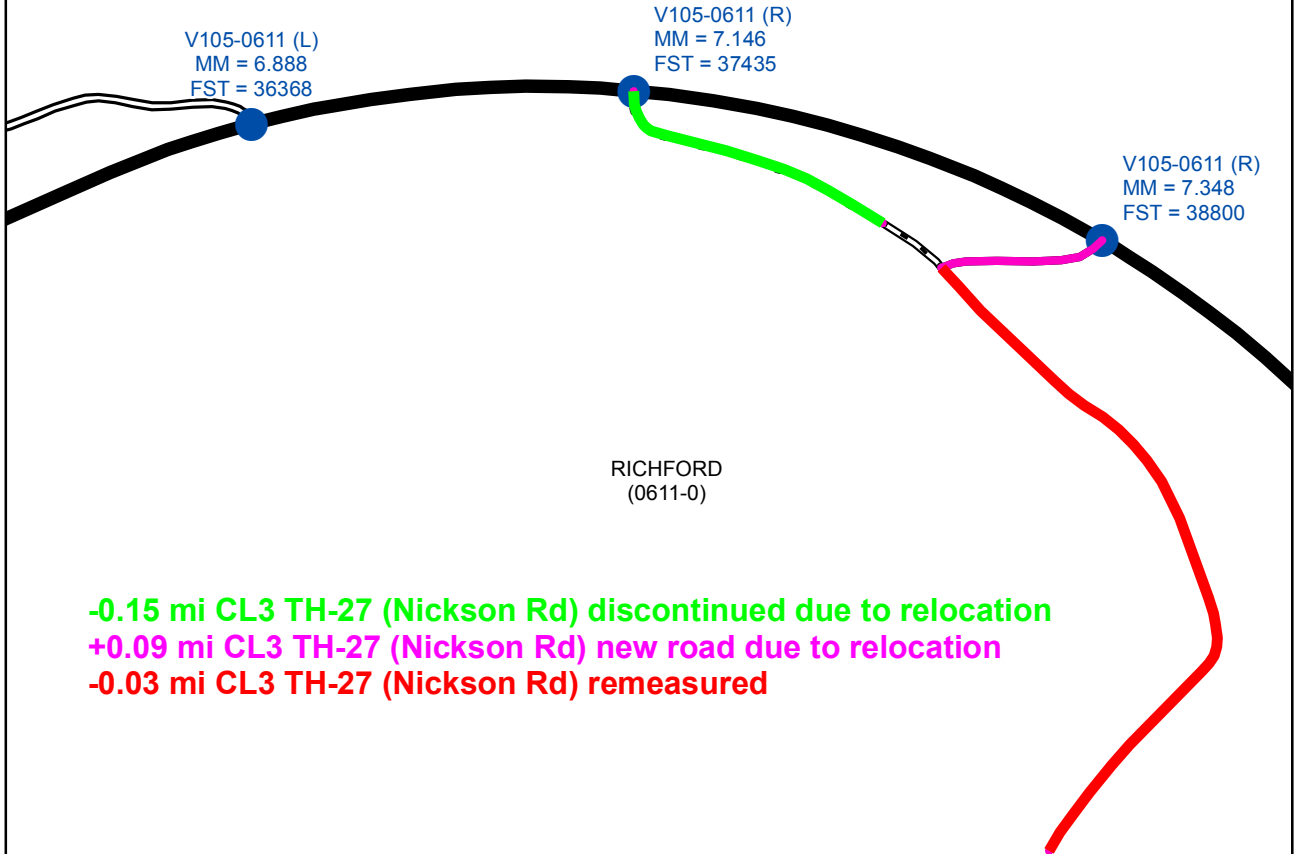


**Mileage Certificate Change 2016  
NORTON (0516-0)**

Mapping Section  
Division of Policy and Planning  
Vermont Agency of Transportation -- May 2, 2016

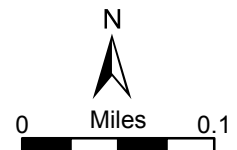


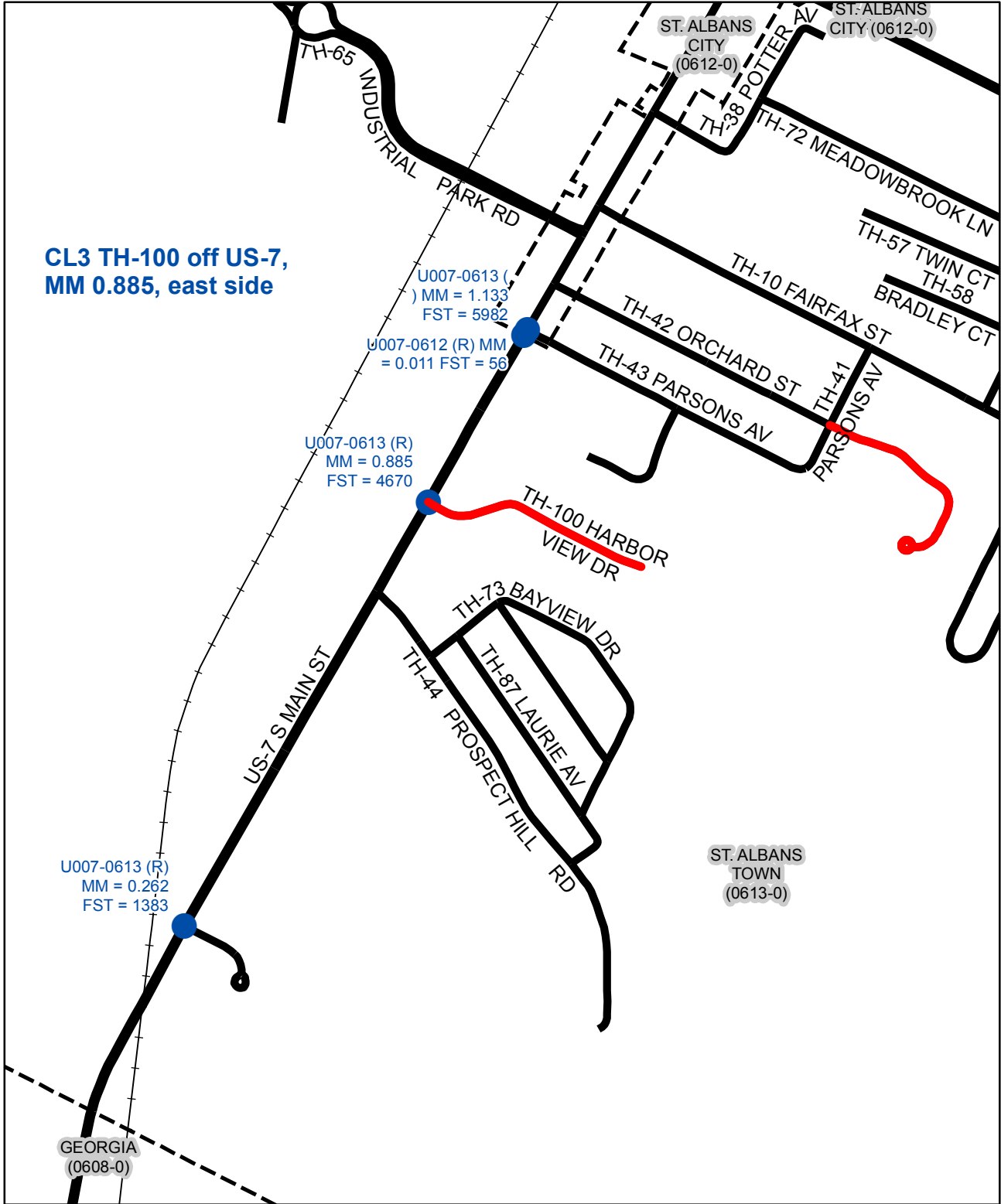
**CL3 TH-27 (Nickson Rd) updated in TransRDS. Route Log  
already reflected current intersection: Off VT-105, MM 7.348,  
south side (was at MM 7.146)**



**Mileage Certificate Change 2016  
RICHFORD (0611-0)**

Mapping Section  
Division of Policy and Planning  
Vermont Agency of Transportation -- February 9, 2016

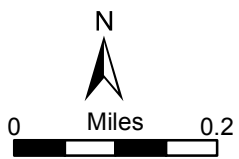


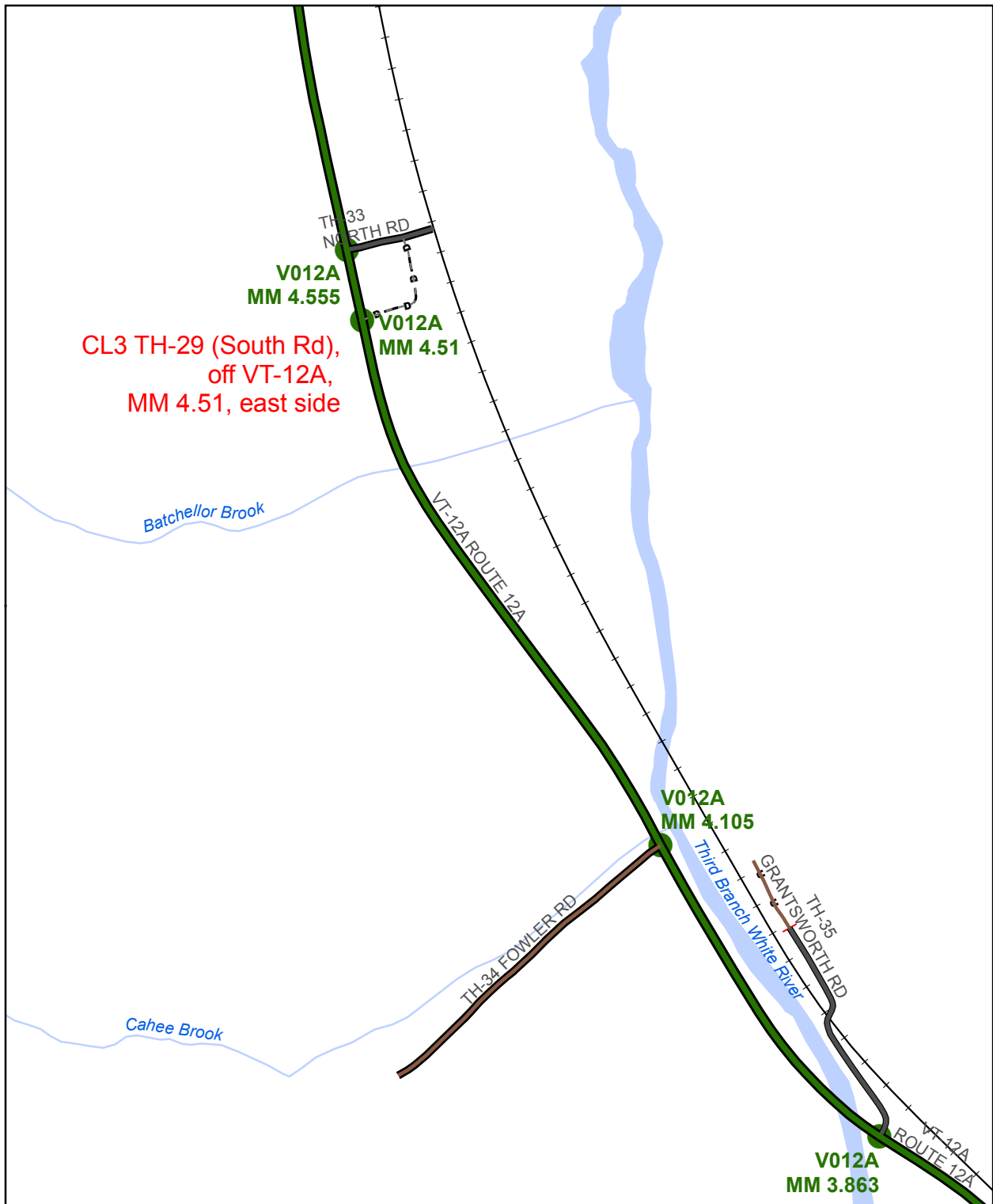


**CL3 TH-100 off US-7,  
MM 0.885, east side**

**Mileage Certificate Change 2016  
ST ALBANS TOWN**

Mapping Section  
Division of Policy and Planning  
Vermont Agency of Transportation -- January 25, 2016





**Mileage Certificate Change 2016**  
**BRAINTREE**

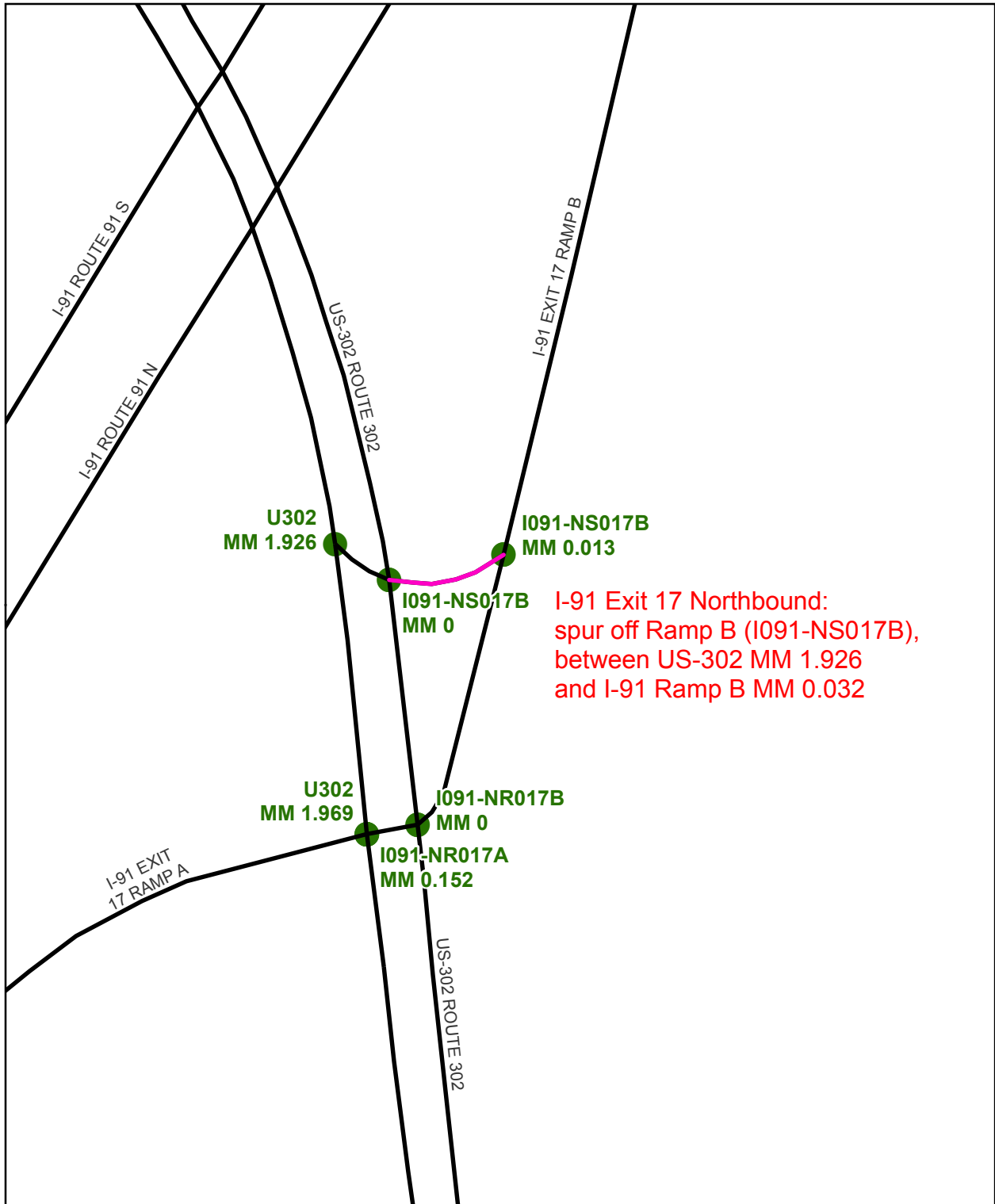
(CTCODE: 0902)

Mapping Section  
 Division of Policy, Planning and Intermodal Development  
 Vermont Agency of Transportation - March 2016



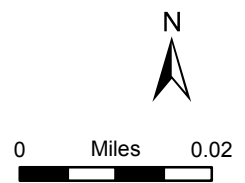
0 Miles 0.1

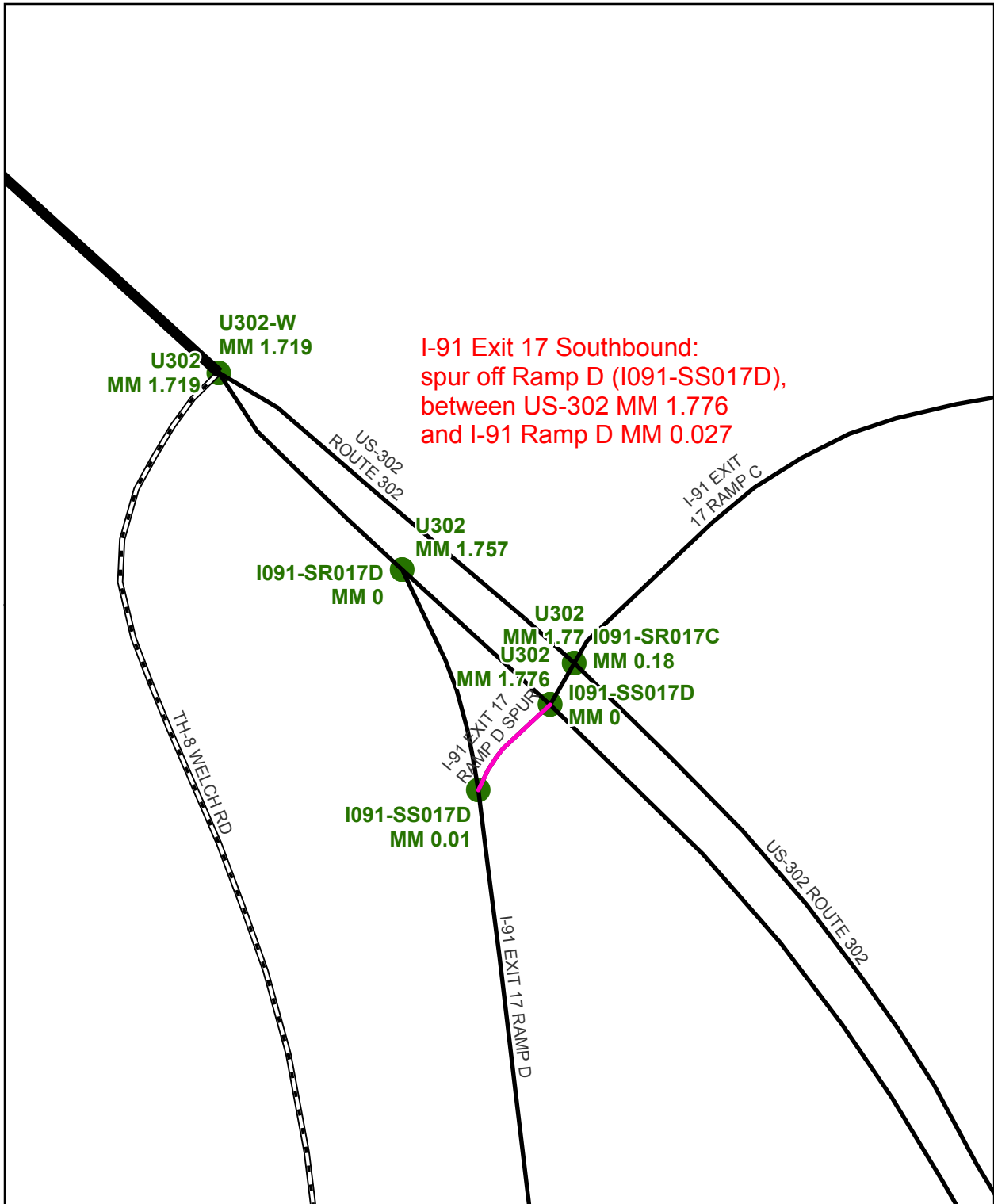




**Mileage Certificate Change 2016**  
**NEWBURY**  
 (CTCODE: 0907)

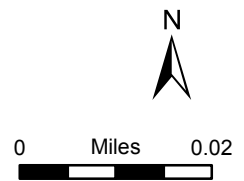
Mapping Section  
 Division of Policy, Planning and Intermodal Development  
 Vermont Agency of Transportation - April 2016



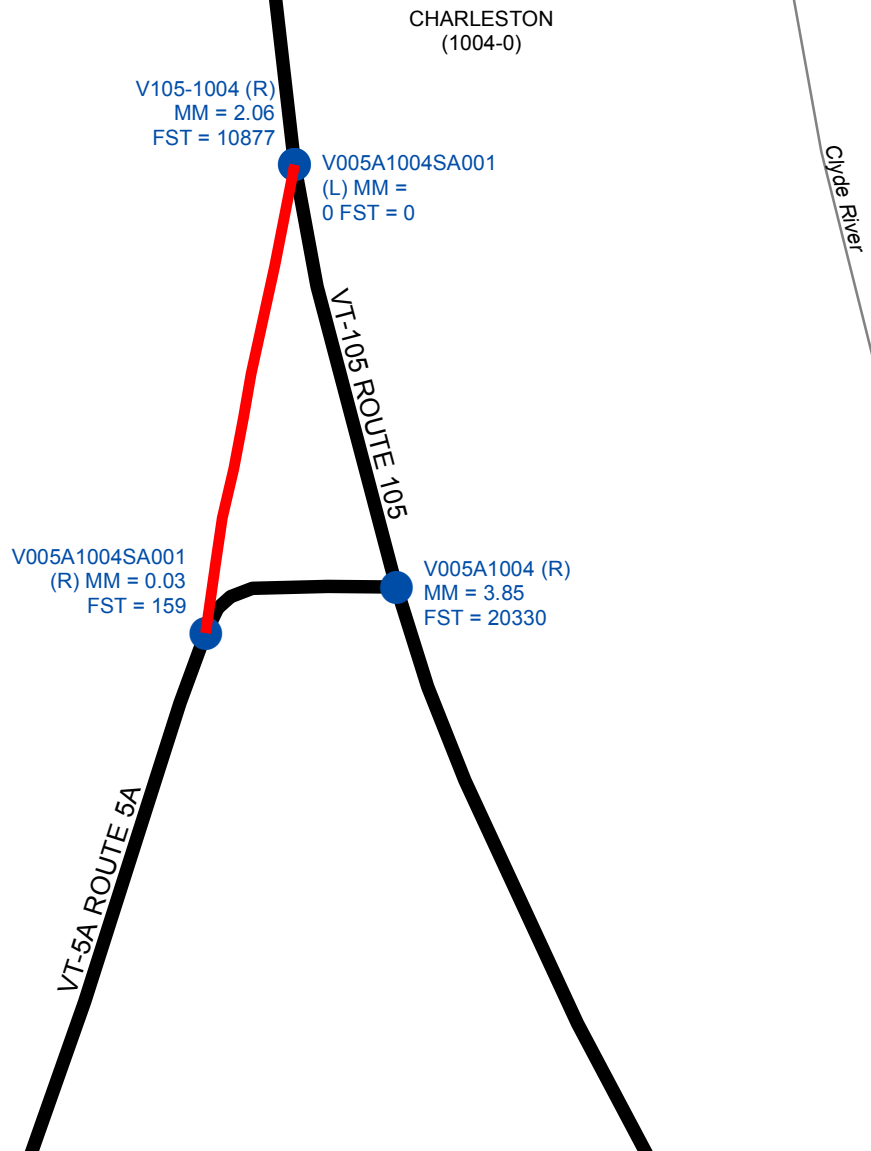


**Mileage Certificate Change 2016**  
**NEWBURY**  
(CTCODE: 0907)

Mapping Section  
Division of Policy, Planning and Intermodal Development  
Vermont Agency of Transportation - April 2016

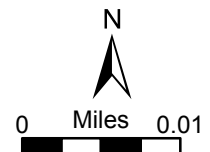


**VT-5A new approach:  
at VT-105 MM 2.060, west side  
at VT-5A MM 3.850, north side**

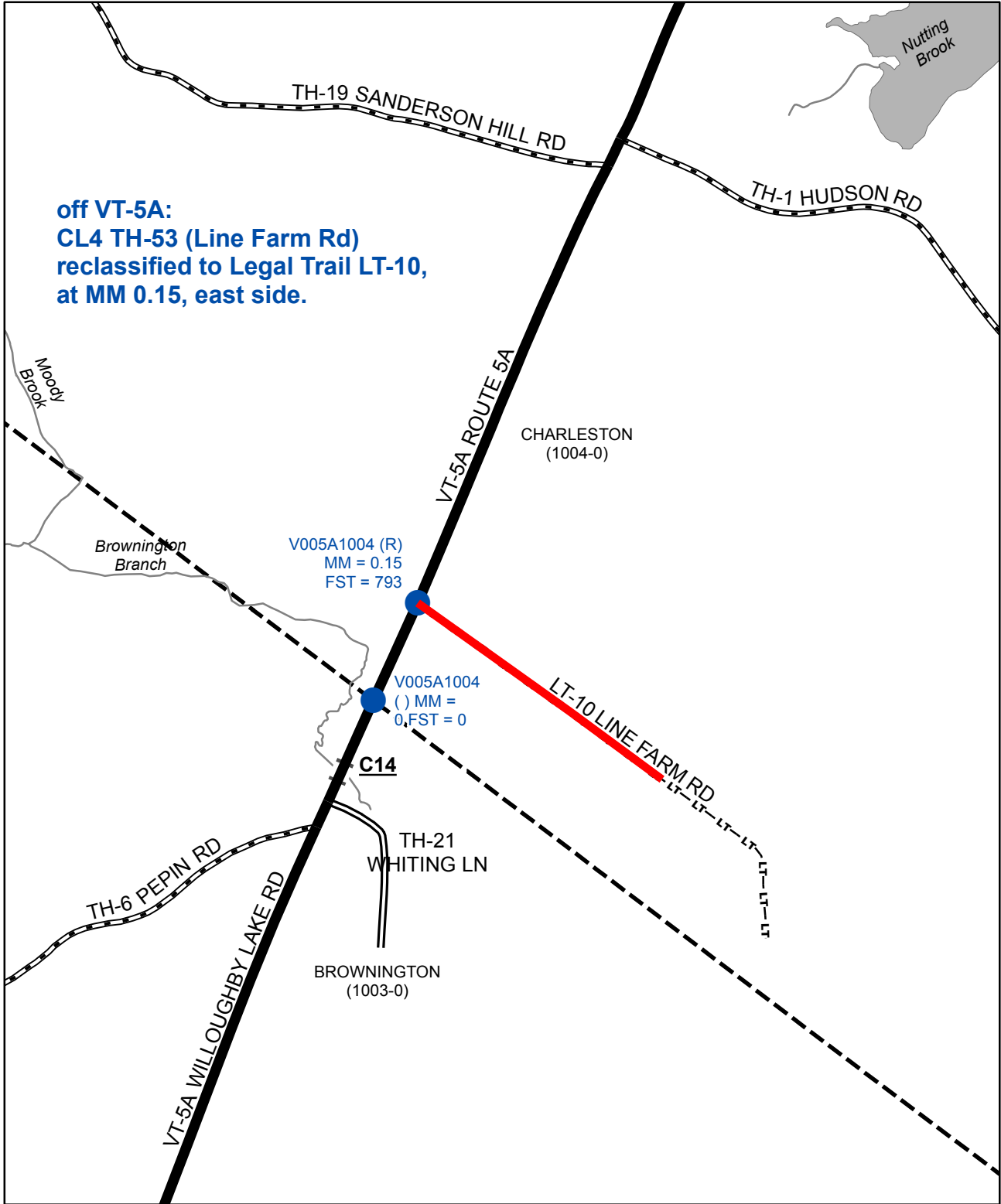


**Mileage Certificate Change 2016  
CHARLESTON (1004-0)**

Mapping Section  
Division of Policy and Planning  
Vermont Agency of Transportation -- February 8, 2016



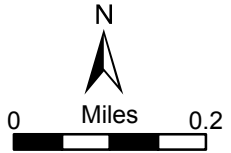


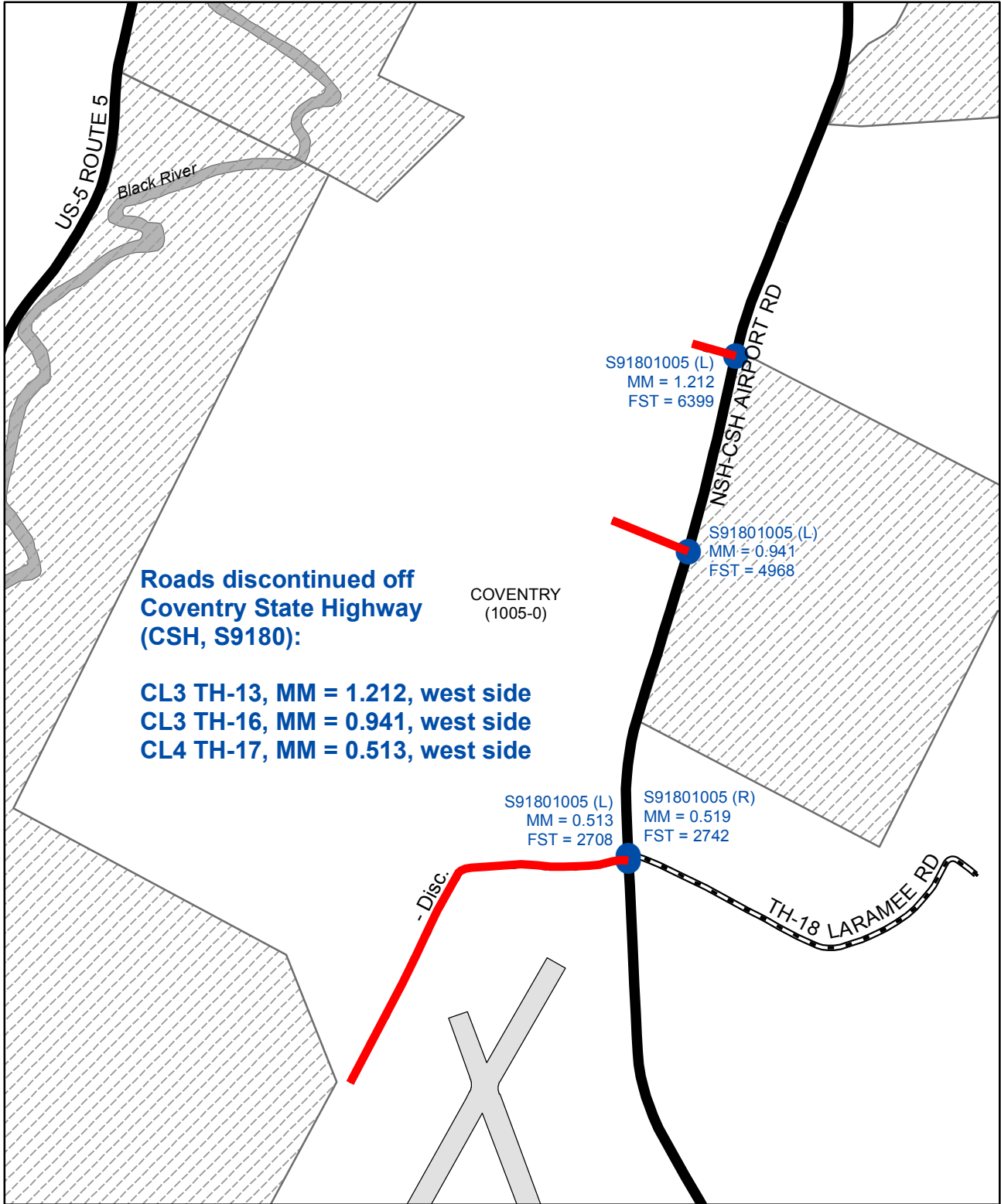


off VT-5A:  
**CL4 TH-53 (Line Farm Rd)**  
 reclassified to Legal Trail LT-10,  
 at MM 0.15, east side.

**Mileage Certificate Change 2016**  
**CHARLESTON (1004-0)**

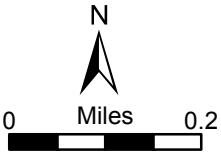
Mapping Section  
 Division of Policy and Planning  
 Vermont Agency of Transportation -- May 2, 2016



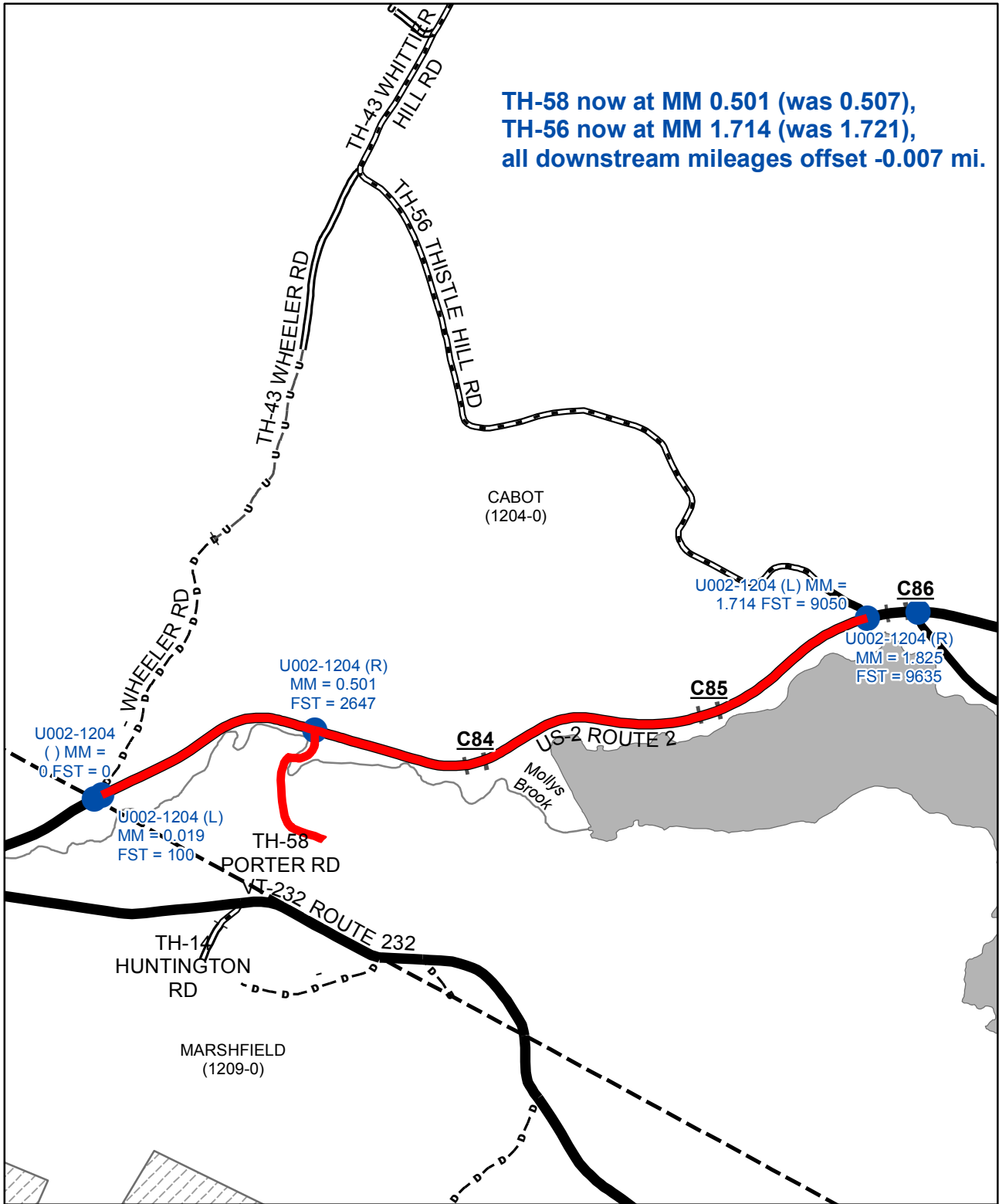


**Mileage Certificate Change 2016  
COVENTRY (1005-0)**

Mapping Section  
 Division of Policy and Planning  
 Vermont Agency of Transportation -- February 24, 2016

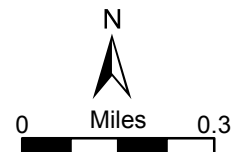


TH-58 now at MM 0.501 (was 0.507),  
TH-56 now at MM 1.714 (was 1.721),  
all downstream mileages offset -0.007 mi.

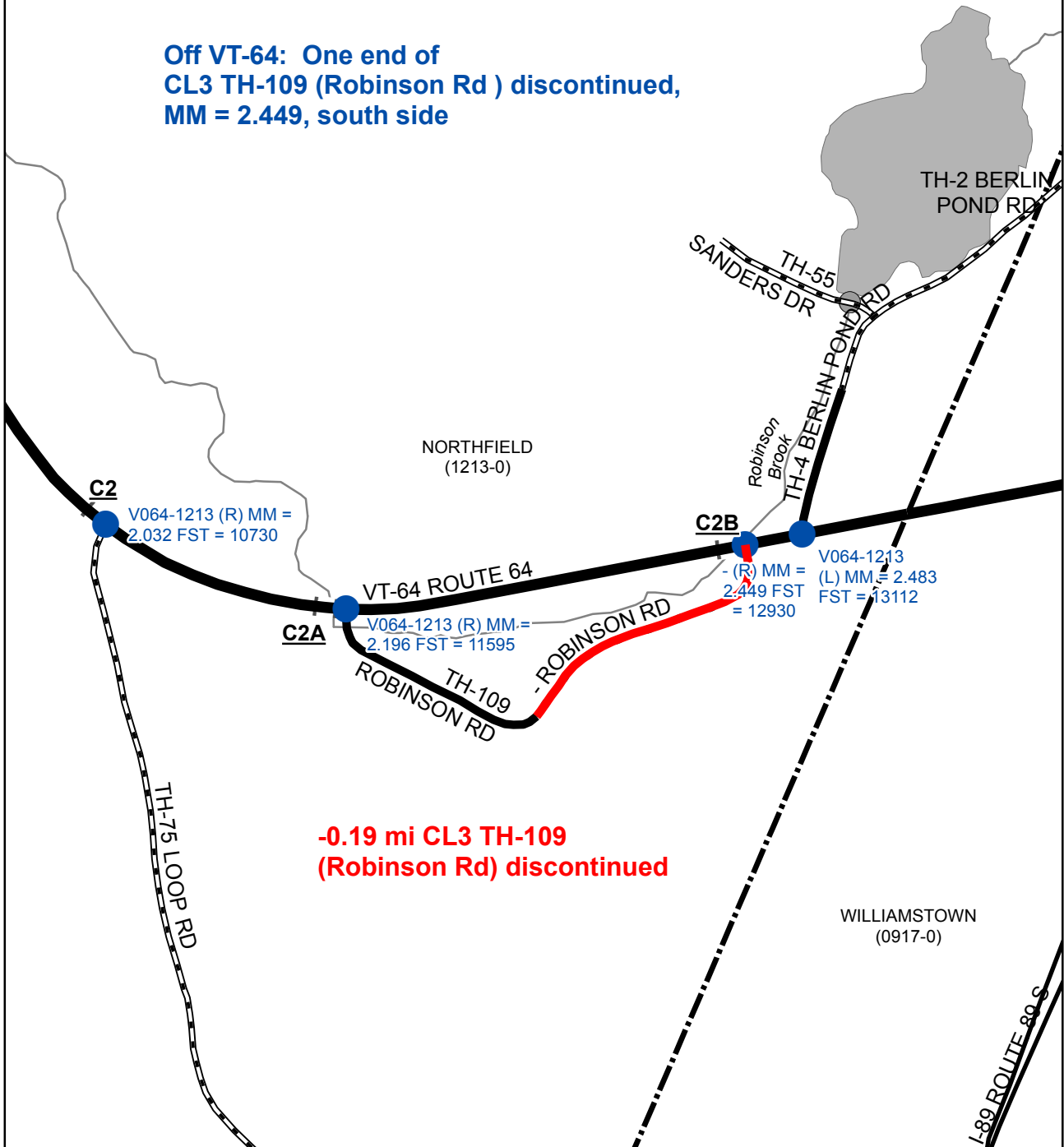


### Mileage Certificate Change 2016 CABOT (1204-0)

Mapping Section  
Division of Policy and Planning  
Vermont Agency of Transportation -- February 16, 2016

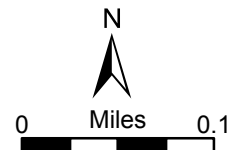


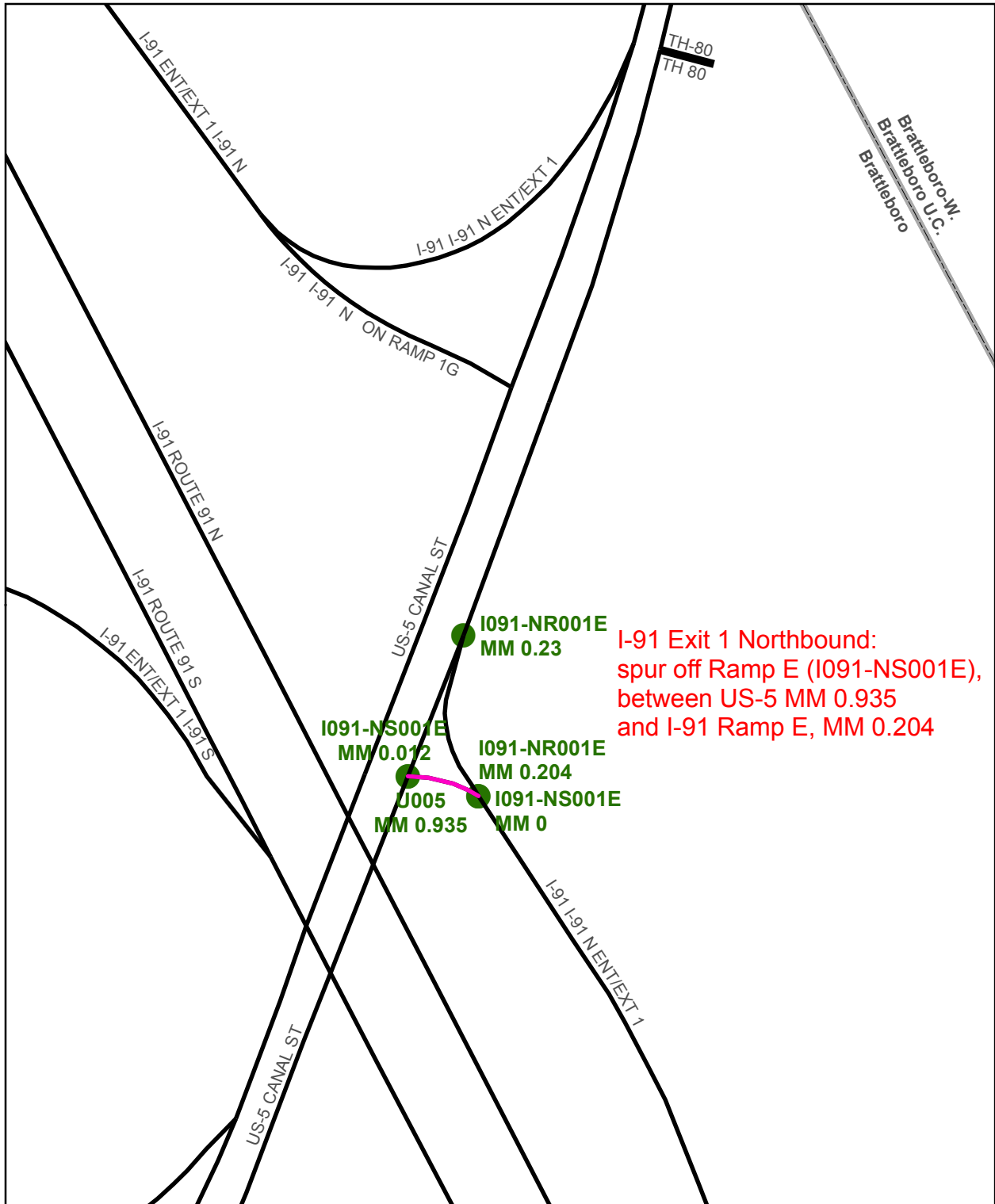
Off VT-64: One end of  
CL3 TH-109 (Robinson Rd ) discontinued,  
MM = 2.449, south side



### Mileage Certificate Changes 2016 NORTHFIELD (1213-0)

Mapping Section  
Division of Policy and Planning  
Vermont Agency of Transportation -- April 6, 2016






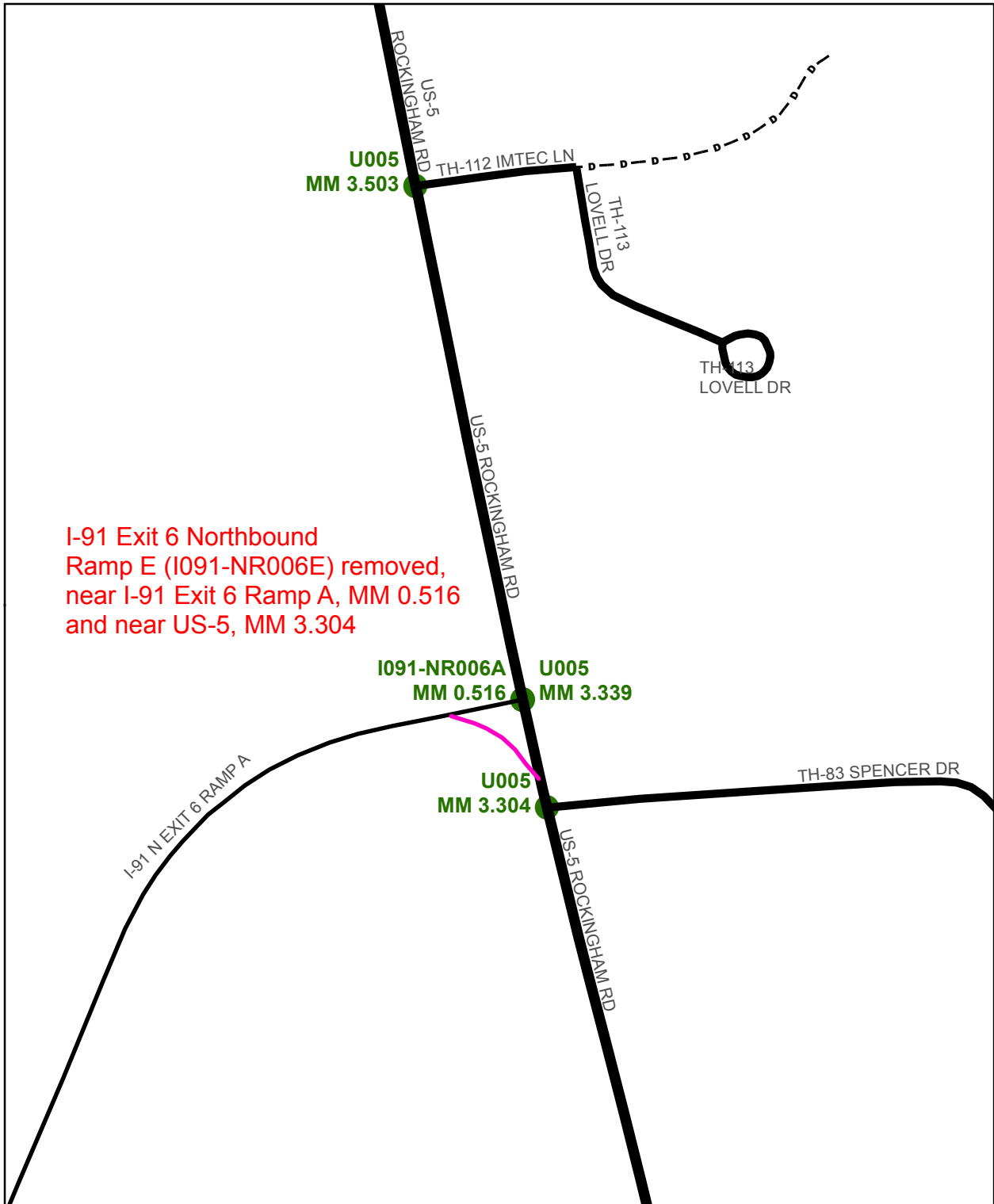
I-91 Exit 1 Northbound:  
 spur off Ramp E (I091-NS001E),  
 between US-5 MM 0.935  
 and I-91 Ramp E, MM 0.204

### Mileage Certificate Change 2016 BRATTLEBORO

(CTCODE: 1302)

Mapping Section  
 Division of Policy, Planning and Intermodal Development  
 Vermont Agency of Transportation - March 2016





**Mileage Certificate Change 2016  
ROCKINGHAM**

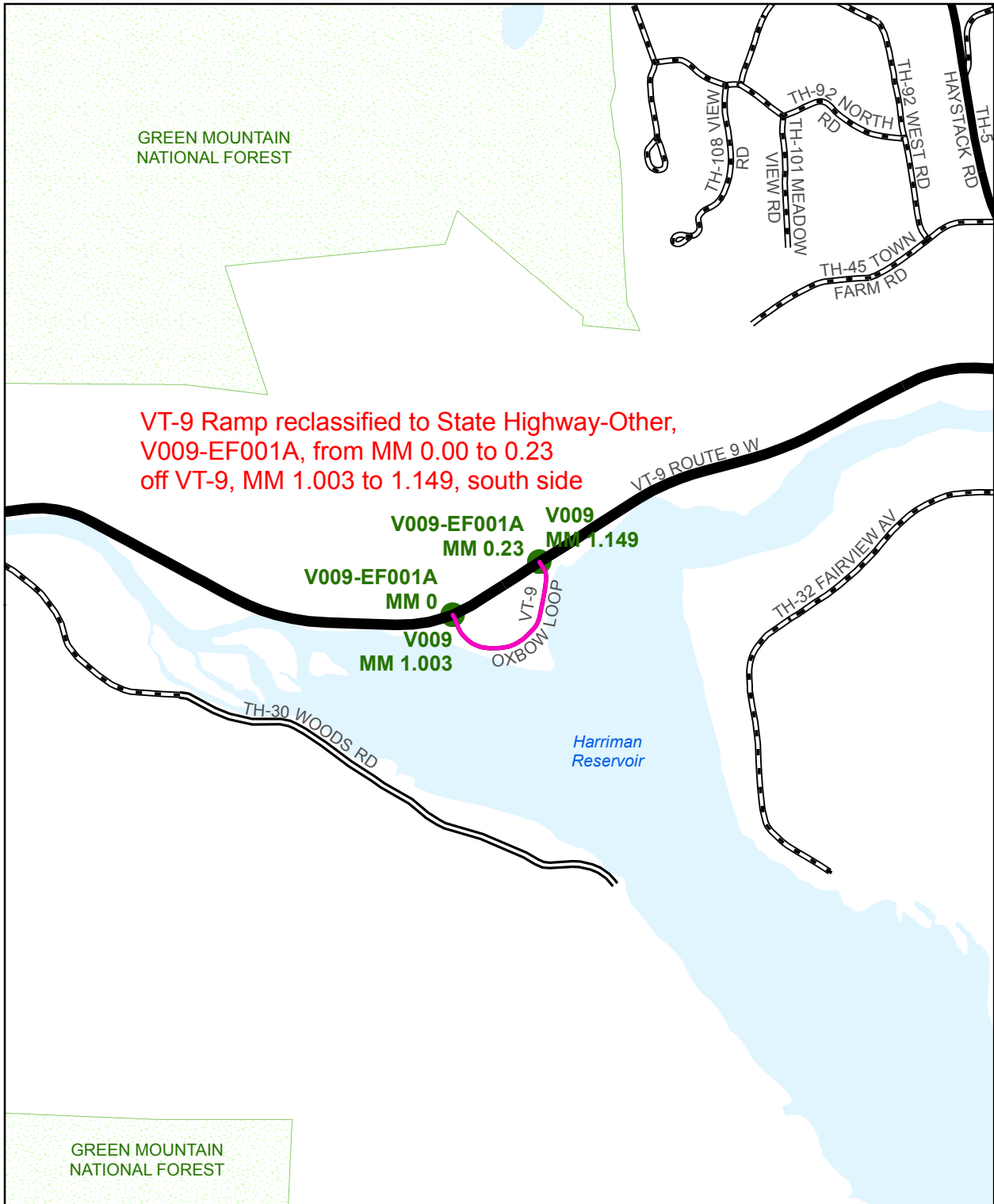
(CTCODE: 1314)

Mapping Section  
Division of Policy, Planning and Intermodal Development  
Vermont Agency of Transportation - March 2016



0 Miles 0.05





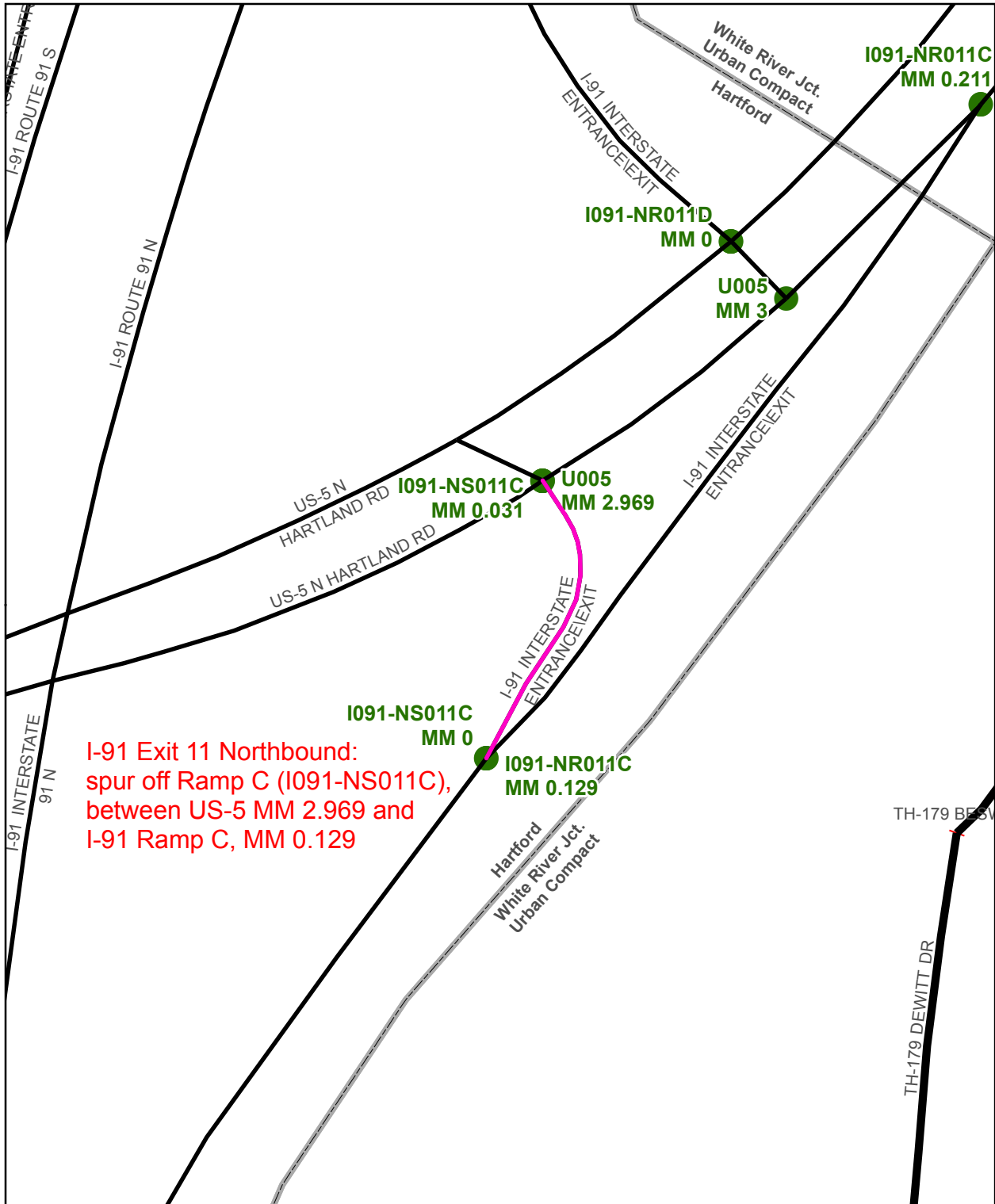
VT-9 Ramp reclassified to State Highway-Other,  
 V009-EF001A, from MM 0.00 to 0.23  
 off VT-9, MM 1.003 to 1.149, south side

**Mileage Certificate Change 2016**  
**WILMINGTON**

(CTCODE: 1322)

Mapping Section  
 Division of Policy, Planning and Intermodal Development  
 Vermont Agency of Transportation - March 2016



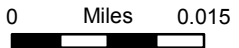


I-91 Exit 11 Northbound:  
 spur off Ramp C (I091-NS011C),  
 between US-5 MM 2.969 and  
 I-91 Ramp C, MM 0.129

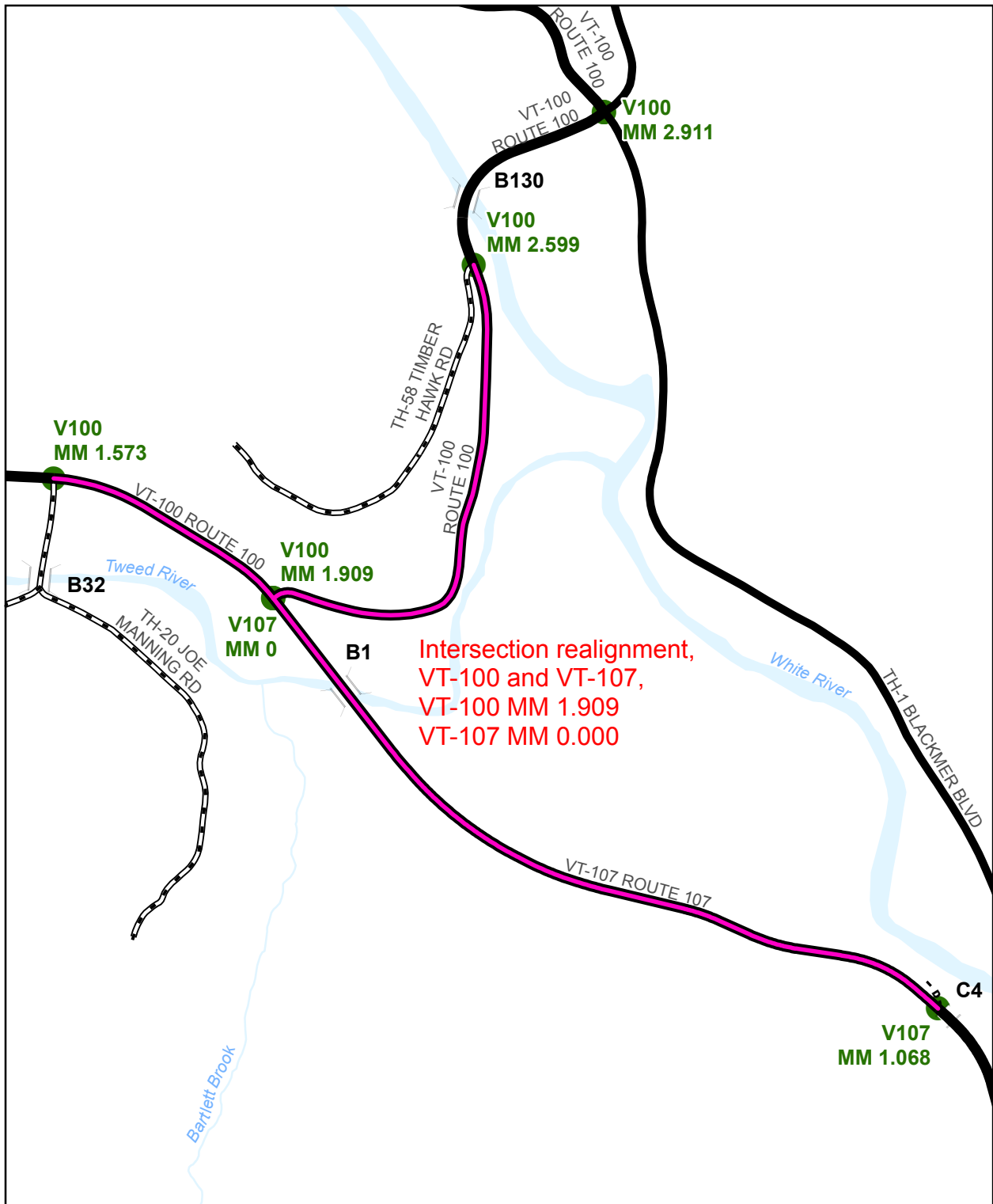
### Mileage Certificate Change 2016 HARTFORD

(CTCODE: 1408)

Mapping Section  
 Division of Policy, Planning and Intermodal Development  
 Vermont Agency of Transportation - March 2016







Intersection realignment,  
 VT-100 and VT-107,  
 VT-100 MM 1.909  
 VT-107 MM 0.000

### Mileage Certificate Change 2016 STOCKBRIDGE

(CTUA: 1419)

Mapping Section  
 Division of Policy, Planning and Intermodal Development  
 Vermont Agency of Transportation - March 2016

