

Road Changes Prompted by 2016 Mileage Certificates

Vermont Agency of Transportation

AllChanges_rpt

Contact: Sara Moulton, Mapping and GIS Specialist, Tel: 802-828-2109 Email: sara.moulton@vermont.gov

Wednesday, April 27, 2016

Town Highway Maps Website: http://vtransplanning.vermont.gov/maps/town_maps

Report: ftp://vtransmaps.vermont.gov/Maps/Publications/MileageCertificates/MileageAnnualUpdates/2016_AllChanges.pdf

(New "ancient" roads are listed under Reclassified/Remeasured)

County	Town	New Highway Mileage	Reclassified/Remeasured	Discontinued Mileage	E911 Notes
ADDISON	BRISTOL		-0.06 mi CL3 TH-312 Reclassified to CL4 (Not Up To Standard - NUTS) -0.017 mi VT-116 due to realignment - Project STP F 021-1(15) - PIN 78F187		-
ADDISON	GRANVILLE		+0.05 mi LT-7 extension, plus relocation and remeasurement		-
ADDISON	LINCOLN		-0.01 mi CL2 TH-1 (Ripton Rd) due to realignment -0.07 mi CL2 TH-3 (Downingsville Rd) due to realignment		-
ADDISON	PANTON		-0.05 mi CL3 TH-6 Reclassified to CL4 (Not Up To Standard - NUTS)		-
ADDISON	RIPTON		1.61 mi LT-4 Reclassified to CL4 TH-25		-
ADDISON	SALISBURY		+0.17 mi CL4 TH-22 Pidgeon Road West (previously mapped as Discontinued) +0.18 mi CL4 TH-25 Pidgeon Road East (previously mapped as Discontinued)		-
BENNINGTON	BENNINGTON	+0.37 mi CL3 TH-127 Bradley Dr +0.03 mi CL3 TH-128 Justin Ave +0.03 mi CL3 TH-129 Laura Ln			-
BENNINGTON	DORSET			-0.08 mi CL3 TH-39 Discontinued (North Benedict Rd aka Mike's Way)	-
BENNINGTON	MANCHESTER	+0.10 ml CL3 TH-83 Irene Way	-0.023 mi State Highway: US-7 Exit 4 spur off Ramp D was removed in 2012 0.12 mi CL3 TH-34 Reclassified to CL4 TH-34 (Sugarhouse Ln)	-0.08 mi CL3 TH-34 Discontinued (Sugarhouse Ln) -0.02 mi CL3 TH-68 Discontinued (Little John Rd) -0.06 mi CL3 TH-50 Discontinued (Wilcox Ln) -0.20 mi CL4 TH-50 Discontinued (Wilcox Ln)	-

(New "ancient" roads are listed under Reclassified/Remeasured)

<i>County</i>	<i>Town</i>	<i>New Highway Mileage</i>	<i>Reclassified/Remeasured</i>	<i>Discontinued Mileage</i>	<i>E911 Notes</i>
BENNINGTON	NORTH BENNINGTON VILLAGE		Error correction: 0.063 mi CL1 TH-1 reassigned to State Highway VT-67 Adjustments due to Project STP 9646(1)S - PIN 95d104: -0.04 mi CL3 TH-122 River Rd Discontinued -0.02 mi CL3 TH-109 Hillside St removed 0.02 mi CL3 TH-128 Water St Fork reassigned to CL3 TH-122 River Rd		-
BENNINGTON	SANDGATE		0.64 mi CL3 TH-3 (Tate Hill Rd) Reclassified to CL4 0.44 mi CL3 TH-10 (West Hill Rd) Reclassified to CL4 0.09 mi CL3 TH-15 (Pantaleon Rd) Reclassified to CL4		-
CALEDONIA	DANVILLE		Changes due to project FEGC 028-3(32) at the Danville Green: -0.07 mi CL2 TH-1 (Brainerd St, Park St) +0.02 mi CL3 TH-88 (Smith St) (new) -0.05 mi CL3 TH-94 (Park St) +0.88 mi LT-1 approved by selectboard		-
CALEDONIA	LYNDONVILLE		-0.04 mi CL3 TH-122 (Powers Pk) remeasured		-
CALEDONIA	SHEFFIELD		-0.03 mi CL4 TH-46 remeasured		-
CALEDONIA	WHEELOCK		+0.03 mi CL4 TH-20 (Sulfur Spring Rd) remeasured		-
CHITTENDEN	COLCHESTER		0.20 mi CL4 TH-15 reclassified as LT-3 (from 1937)	-0.48 mi CL4 TH-15 discontinued (from 1937)	-
CHITTENDEN	ESSEX	+0.05 mi CL3 TH-806 (Commonwealth Ave) new road			-
CHITTENDEN	ST. GEORGE		0.03 mi CL3 TH-8 reclassified as as CL4 Not Up To Standards (NUTS) pursuant to 19 V.S.A. 305(a)	-0.21 mi CL3 TH-3 (Goose Creek Rd) discontinued	-
CHITTENDEN	UNDERHILL		0.05 mi CL3 TH-21 reclassified to LT-2 (court order, supersedes 1996 discontinuance) 0.04 mi CL4 TH-21 Not Up To Standards (NUTS) now CL3 TH-21 (Up To Standards)		-

(New "ancient" roads are listed under Reclassified/Remeasured)

<i>County</i>	<i>Town</i>	<i>New Highway Mileage</i>	<i>Reclassified/Remeasured</i>	<i>Discontinued Mileage</i>	<i>E911 Notes</i>
CHITTENDEN	WILLISTON	+0.21 mi CL3 TH-128 (Overlake View) new road +0.38 mi CL3 TH-129 (Fieldstone Drive) new road			-
ESSEX	BLOOMFIELD	+0.56 mi CL3 TH-1 new road (Graham Rd extended into Brunswick and Bloomfield)	0.18 mi CL3 TH-13 reclassified as CL4 Not Up To Standards (NUTS) pursuant to 19 V.S.A. 305(a)		-
ESSEX	CANAAN		0.90 mi provisional CL3 TH-3 (Dubeau Rd) reclassified to CL3		-
ESSEX	CONCORD	+0.16 mi CL3 TH-82 (Campers Ln) new road			-
ESSEX	EAST HAVEN	+0.36 mi CL3 TH-13 (Lost Nation Rd) new road	0.22 mi CL4 TH-13 (Lost Nation Rd) reclassified as CL3		-
ESSEX	GRANBY	+0.30 mi CL3 TH-3 (Porrell Rd) extended			-
ESSEX	NORTON		0.40 mi CL2 TH-1 reclassified to CL3 TH-1, closure at U.S. Border		-
FRANKLIN	FLETCHER			-0.10 mi CL3 TH-36 ((Burluson Rd) discontinued	-
FRANKLIN	HIGHGATE	+0.23 mi CL3 TH-73 (Meadow Ln) new road			-
FRANKLIN	RICHFORD	+0.09 mi CL3 TH-27 (Nickson Rd) new road due to relocation	-0.03 mi CL3 TH-27 remeasured	-0.15 mi CL3 TH-27 (Nickson Rd) discontinued due to relocation	-
FRANKLIN	SHELDON	+0.19 mi TH-54 (Trophy Ln extended)	+0.01 mi CL3 TH-51 (Trophy Ln and Forest Heights Rd) intersection realignment		-
FRANKLIN	ST. ALBANS TOWN	+0.29 mi CL3 TH-100 (Harborview Dr) new road +0.31 mi CL3 TH-101 (Elizabeth St) new road			-
FRANKLIN	SWANTON	+0.23 mi CL3 TH-76 new road (Cedar Ledge Estates)			-

(New "ancient" roads are listed under Reclassified/Remeasured)

<i>County</i>	<i>Town</i>	<i>New Highway Mileage</i>	<i>Reclassified/Remeasured</i>	<i>Discontinued Mileage</i>	<i>E911 Notes</i>
LAMOILLE	ELMORE		-0.07 mi CL3 TH-4 (Tjader Rd) due to corrected town boundary and remeasurement		-
LAMOILLE	MORRISTOWN		0.24 mi CL4 TH-43 reclassified as LT-2 0.17 mi CL3 TH-59 reclassified as CL4 Not up to Standards (NUTS) pursuant to 19 V.S.A. 305(a) (in this case, more like remeasurement of CL3 maintenance)	-0.19 mi CL4 TH-62 discontinued -0.16 mi CL3 TH-548 (Ward Pond Rd) discontinued	-
LAMOILLE	STOWE	+0.05 mi CL3 TH-113 Park Pl (part of 2008 Ampersand transference to Town, omitted from 2011 Certificate)	-0.13 mi CL3 TH-16 remeasured +0.03 mi CL4 TH-16 remeasured +0.03 mi CL4 Scenic Highway TH-16 remeasured -0.02 mi CL3 Scenic Highway TH-16 remeasured 1.25 mi CL4 TH-7 (Maple Run Lane) reclassified to Legal Trail #2 (-1.25 mi Scenic Hwy) 0.87 mi CL4 TH-6 (Sterling Valley Rd) reclassified to Legal Trail #1 (-0.87 mi CL4 Scenic Hwy) -0.08 mi CL4 TH-6 (Sterling Valley Rd) error correction from 1977 (-0.08 mi CL4 Scenic Hwy) +0.05 mi CL3 TH-6 (Sterling Valley Rd) error correction from 1977 (+0.05 mi CL3 Scenic Hwy)		-
LAMOILLE	WOLCOTT		+0.03 mi CL3 TH-30 (Tjader Rd) remeasured due to town boundary correction		-
ORANGE	BRAINTREE		+1.26 mi LT-11 Legal Trail (Old Stagecoach Rd)	-0.08 mi CL3 TH-29 South Rd Discontinued	-
ORANGE	NEWBURY		Error correction, mileage was not accounted for previously: +0.013 mi State Highway: I-91 Exit 17 spur off Ramp B +0.010 mi State Highway: I-91 Exit 17 spur off Ramp D		-
ORANGE	THETFORD			-0.50 mi CL4 TH-80 Discontinued	-
ORLEANS	ALBANY	+0.20 mi CL4 TH-46 new road (Goodrich Rd)	0.47 mi CL4 TH-17 reclassified as LT-3 0.67 mi CL4 TH-33 reclassified as LT-2		-

(New "ancient" roads are listed under Reclassified/Remeasured)

<i>County</i>	<i>Town</i>	<i>New Highway Mileage</i>	<i>Reclassified/Remeasured</i>	<i>Discontinued Mileage</i>	<i>E911 Notes</i>
ORLEANS	CHARLESTON		+0.030 mi approach to VT-5A at intersection with VT-105 0.35 mi CL4 TH-53 (Line Farm Rd) reclassified to LT-10 0.15 mi CL4 TH-58 (Peterson Field Rd) reclassified to LT-12	-0.15 mi CL3 TH-49 (Citizens Rd) discontinued to private	-
ORLEANS	COVENTRY			-0.06 mi CL3 TH-13 discontinued -0.10 mi CL3 TH-16 discontinued -0.55 mi CL4 TH-17 discontinued	-
ORLEANS	CRAFTSBURY		-0.01 mi CL2 TH-1 Bridge B32 realignment 0.11 mi CL3 TH-63 reclassified as CL4 TH-63 Not up to Standards (NUTS) pursuant to 19 V.S.A. 305(a)		-
ORLEANS	DERBY		0.53 mi CL3 TH-32 reclassified as CL2 TH-8 0.60 mi CL3 TH-43 reclassified as CL2 TH-8 -0.01 mi CL3 TH-14 Bridge removed 0.01 mi CL3 TH-14 reclassified as CL4 TH-14 Not up to Standards (NUTS) pursuant to 19 V.S.A. 305(a) -0.04 mi CL3 TH-96 remeasured + 0.035 miles of I-91 spur at Exit 28 northbound + 0.018 miles of I-91 spur at Exit 28 northbound		-
ORLEANS	GLOVER		0.60 mi CL3 TH-16 (Borland Rd) reclassified as CL4 -0.17 mi CL3 TH-23 (Dexter Mountain Rd) remeasured -0.05 mi CL3 TH-54 (Hinman Rd) remeasured	-0.40 mi CL4 TH-23 (Dexter Mountain Rd) discontinued. Current Selectboard reaffirms Selectboard order of discontinuance from 1944.	-
ORLEANS	LOWELL		-0.05 mi CL3 TH-21 (Rickaby Rd) remeasured		-
ORLEANS	NORTH TROY VILLAGE		+0.05 mi CL4 TH-409 Ancient Rd added to map (Main Street Ext)		-
ORLEANS	WESTMORE			-0.09 mi CL3 TH-34 (Overlook Ln) discontinued	-

(New "ancient" roads are listed under Reclassified/Remeasured)

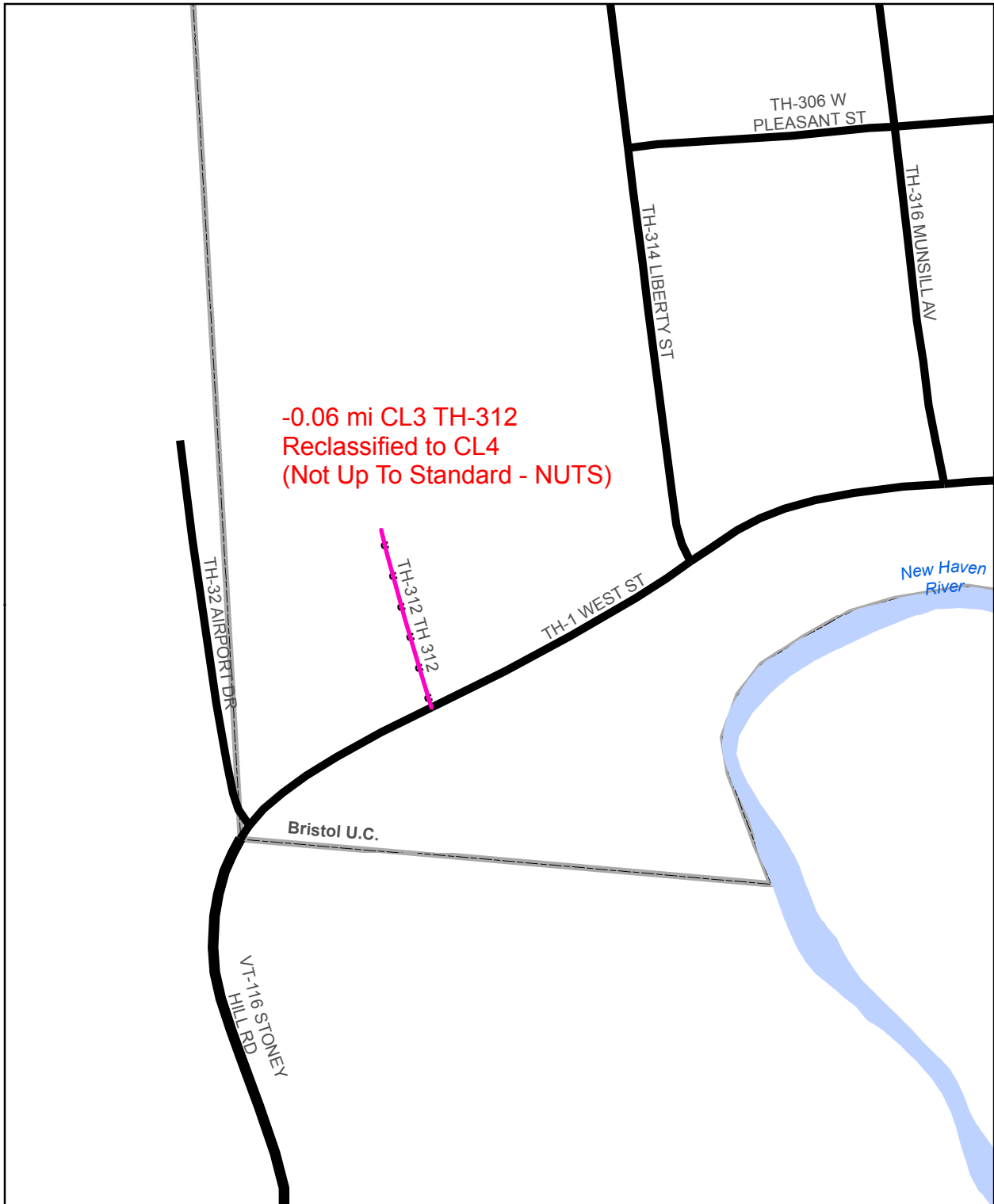
<i>County</i>	<i>Town</i>	<i>New Highway Mileage</i>	<i>Reclassified/Remeasured</i>	<i>Discontinued Mileage</i>	<i>E911 Notes</i>
RUTLAND	KILLINGTON		Portion CL3 TH-15 Relocated Portion CL3 TH-15 Discontinued Net difference +0.07 mi		-
RUTLAND	RUTLAND CITY		Error corrections: -0.12 mi CL4 Mountain View Dr - portion south of Church Hill Rd added in error +0.06 mi CL3 Cesna Pl east of Victor Pl accepted by city in 1992 as part of Moon Brook Dr		-
RUTLAND	TINMOUTH		+0.02 mi CL2 approach TH-1 Mountain View Rd Fork		-
WASHINGTON	BARRE TOWN	+0.06 mi CL3 TH-129 (Rudd Farm Dr) new road			-
WASHINGTON	CABOT	+0.06 mi CL3 TH-67 (Pike Lane) new road +0.35 mi CL4 TH-68 (Slim Payne Way) new road	-0.007 mi US-2 realignment, project FEGC F028-3(26)C/1 (2013) -0.03 mi CL3 TH-58 (Porter Rd) due to US-2 project and remeasurement		-
WASHINGTON	MIDDLESEX		0.40 mi CL4 TH-36 reclassified as CL3		-
WASHINGTON	MORETOWN		0.02 mi CL3 TH-11 (Lovers Ln) reclassified as CL4 Not Up To Standards (NUTS) pursuant to 19 V.S.A. 305(a)		-
WASHINGTON	NORTHFIELD			-0.29 mi CL4 TH-62 (Fox Farm Rd) discontinued -0.19 mi CL3 TH-109 (Robinson Rd) discontinued	-
WASHINGTON	ROXBURY		0.67 mi CL4 TH-41 (Braintree Hill Rd) reclassified as CL3		-
WASHINGTON	WATERBURY		CL2 TH-3 (Union St) renumbered to CL2 TH-6 (disambiguation of CL2 numbering)		-
WINDHAM	BRATTLEBORO		+0.012 mi State Highway: I-91 Exit 1 spur off Ramp E mileage was not accounted for previously		-

(New "ancient" roads are listed under Reclassified/Remeasured)

<i>County</i>	<i>Town</i>	<i>New Highway Mileage</i>	<i>Reclassified/Remeasured</i>	<i>Discontinued Mileage</i>	<i>E911 Notes</i>
WINDHAM	BROOKLINE		0.35 mi TH-5 CL4 Not Up to Standard (NUTS) Reclassified to CL4 (not NUTS) -- (no change in mileage totals)		-
WINDHAM	DOVER		+0.04 mi CL3 TH-17 Due to remeasurement		-
WINDHAM	DUMMERSTON		0.16 mi CL4 TH-55 reclassified to CL3 (Fisch Rd)		-
WINDHAM	GRAFTON		+0.75 mi LT-3 Legal Trail +0.70 mi LT-5 Legal Trail +0.34 mi LT-6 Legal Trail +0.55 mi CL4 TH-37 Bell Rd +0.51 mi CL4 TH-44 Anderson Rd		-
WINDHAM	HALIFAX		0.04 mi TH-62 Reclassified from Class 4 to Class 3 (Sumner Farm Rd) 0.40 mi TH-21CL4 Not Up to Standard Reclassified to CL4 (no change in mileage totals) 1.00 mi CL4 TH-25 Reclassified to Legal Trail LT-14 0.50 mi CL4 TH-29 Not Up to Standard Reclassified to Legal Trail LT-15		-
WINDHAM	LONDONDERRY	+0.07 mi CL3 TH-74 Eves Dr +0.05 mi CL4 TH-74 Eves Dr			-
WINDHAM	MARLBORO	+0.17 mi CL3 TH-51 Gilbert Rd			-
WINDHAM	PUTNEY		-0.17 mi CL4 TH-20 due to remeasurement		-
WINDHAM	ROCKINGHAM		-0.045 mi I-91 Exit 6 Ramp E removed		-
WINDHAM	WILMINGTON	+0.95 mi CL4 TH-47 Haystack Rd	-0.23 mi VT-9 ramp Reclassified to State Highway-Other		-
WINDSOR	HARTFORD		+0.031 mi State Highway: I-91 Exit 11 spur off Ramp C mileage was not accounted for previously		-
WINDSOR	HARTLAND	+0.27 mi CL3 TH-90 Garcia Ln			-

(New "ancient" roads are listed under Reclassified/Remeasured)

<i>County</i>	<i>Town</i>	<i>New Highway Mileage</i>	<i>Reclassified/Remeasured</i>	<i>Discontinued Mileage</i>	<i>E911 Notes</i>
WINDSOR	LUDLOW		0.07 mi CL3 TH-54 Reclassified to CL4 Not Up to Standard (NUTS)	-0.23 mi CL3 TH-37 Discontinued (Dr Carey Camp Rd)	-
WINDSOR	LUDLOW VILLAGE		-0.02 mi CL3 TH-328 approach has been removed		-
WINDSOR	SHARON			-0.05 mi CL3 TH-49 Discontinued	-
WINDSOR	STOCKBRIDGE		Changes due to Project STP 2910(1) PIN 10b214 (intersection realignment): +0.020 mi VT-100 -0.021 mi VT-107		-
WINDSOR	WEST WINDSOR	+0.65 mi CL3 TH-59 Hotel Rd			-
WINDSOR	WOODSTOCK		0.07 mi CL3 TH-16 Reclassified to CL4 (Westerdale Rd)		-



Mileage Certificate Change 2016

BRISTOL

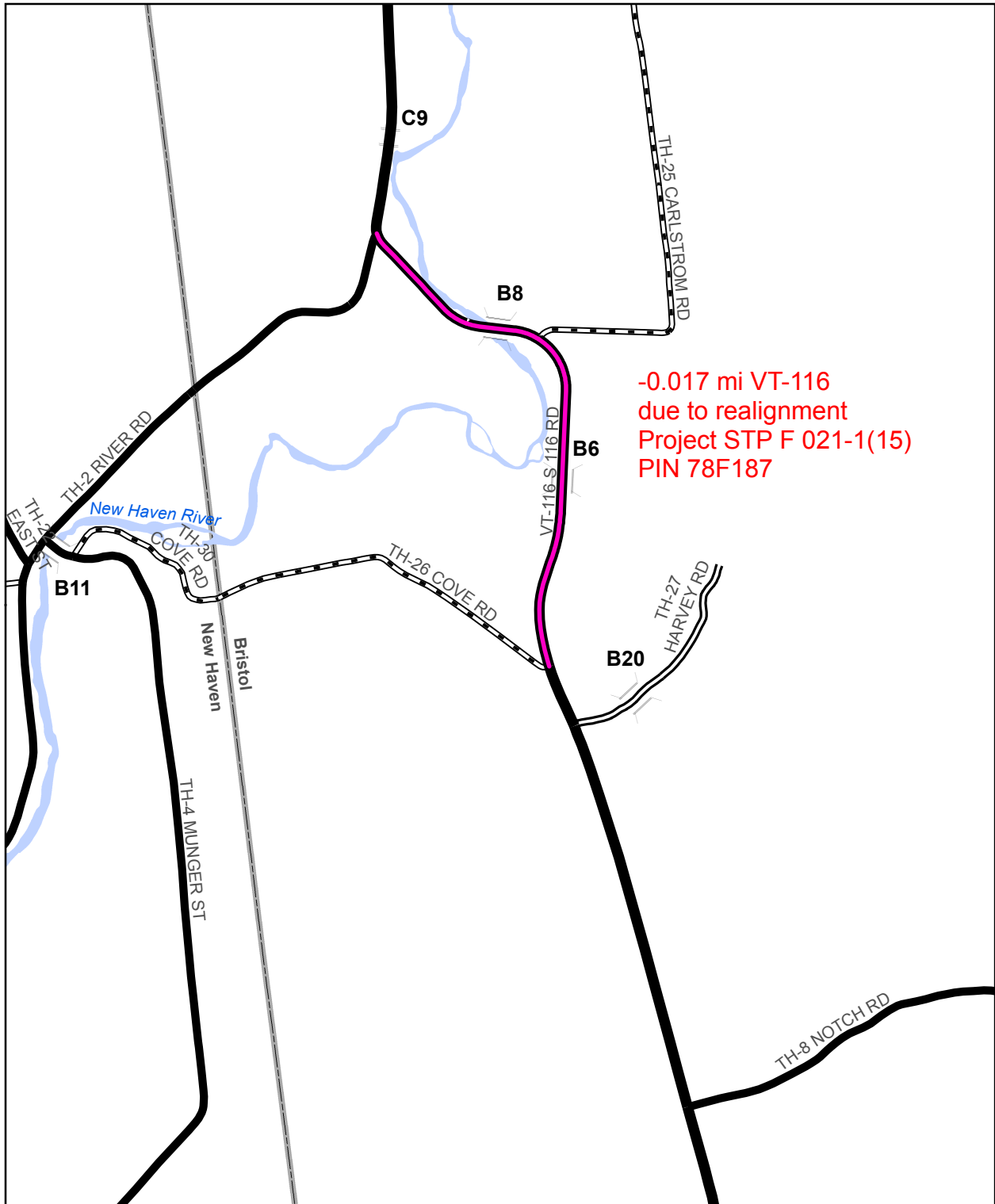
(CTCODE: 0103)

Mapping Section
 Division of Policy, Planning and Intermodal Development
 Vermont Agency of Transportation - February 2016



0 Miles 0.05





-0.017 mi VT-116
 due to realignment
 Project STP F 021-1(15)
 PIN 78F187

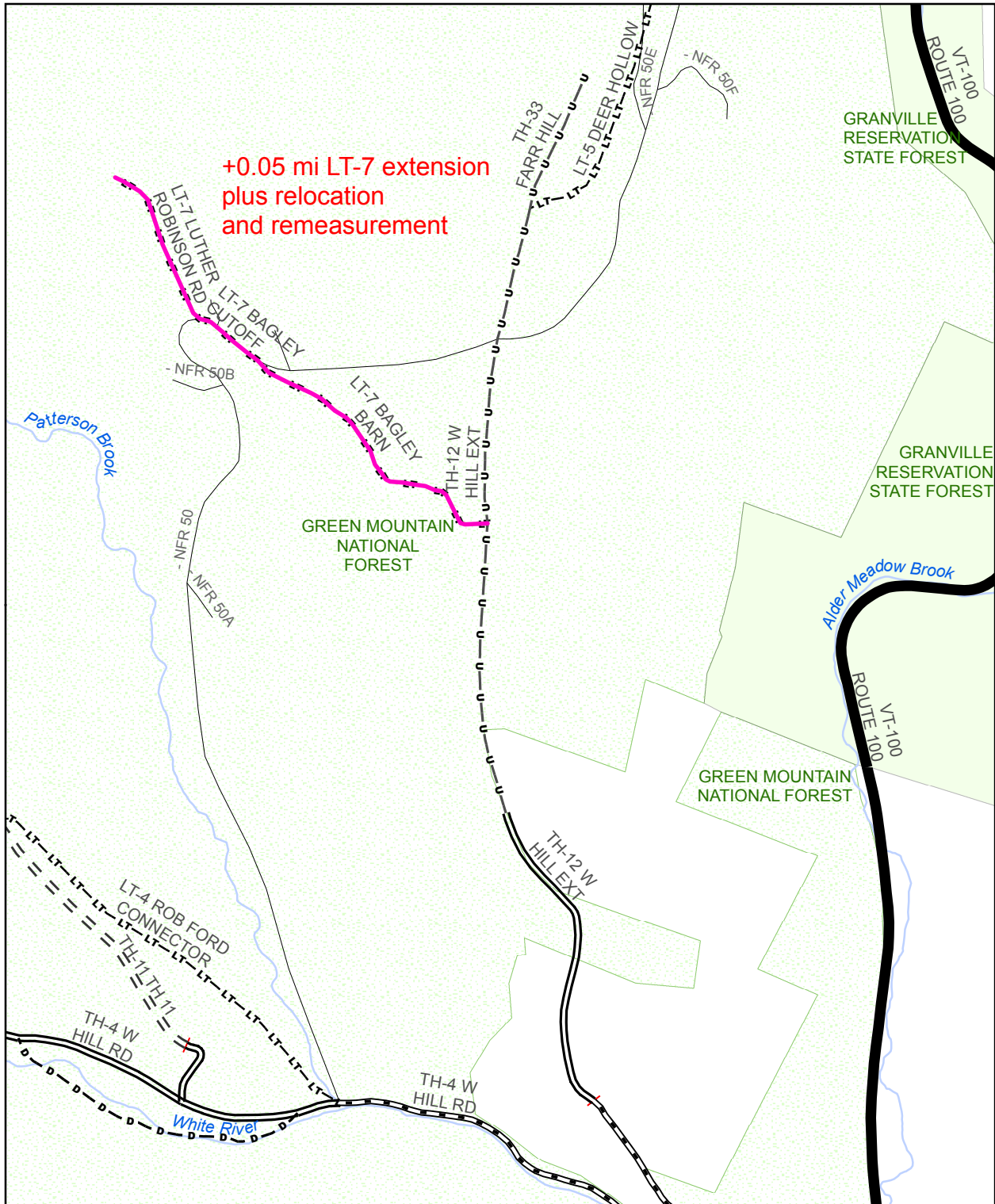
Mileage Certificate Change 2016

BRISTOL

(CTCODE: 0103)

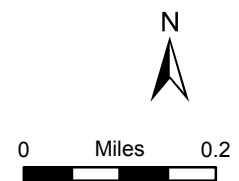
Mapping Section
 Division of Policy, Planning and Intermodal Development
 Vermont Agency of Transportation - February 2016

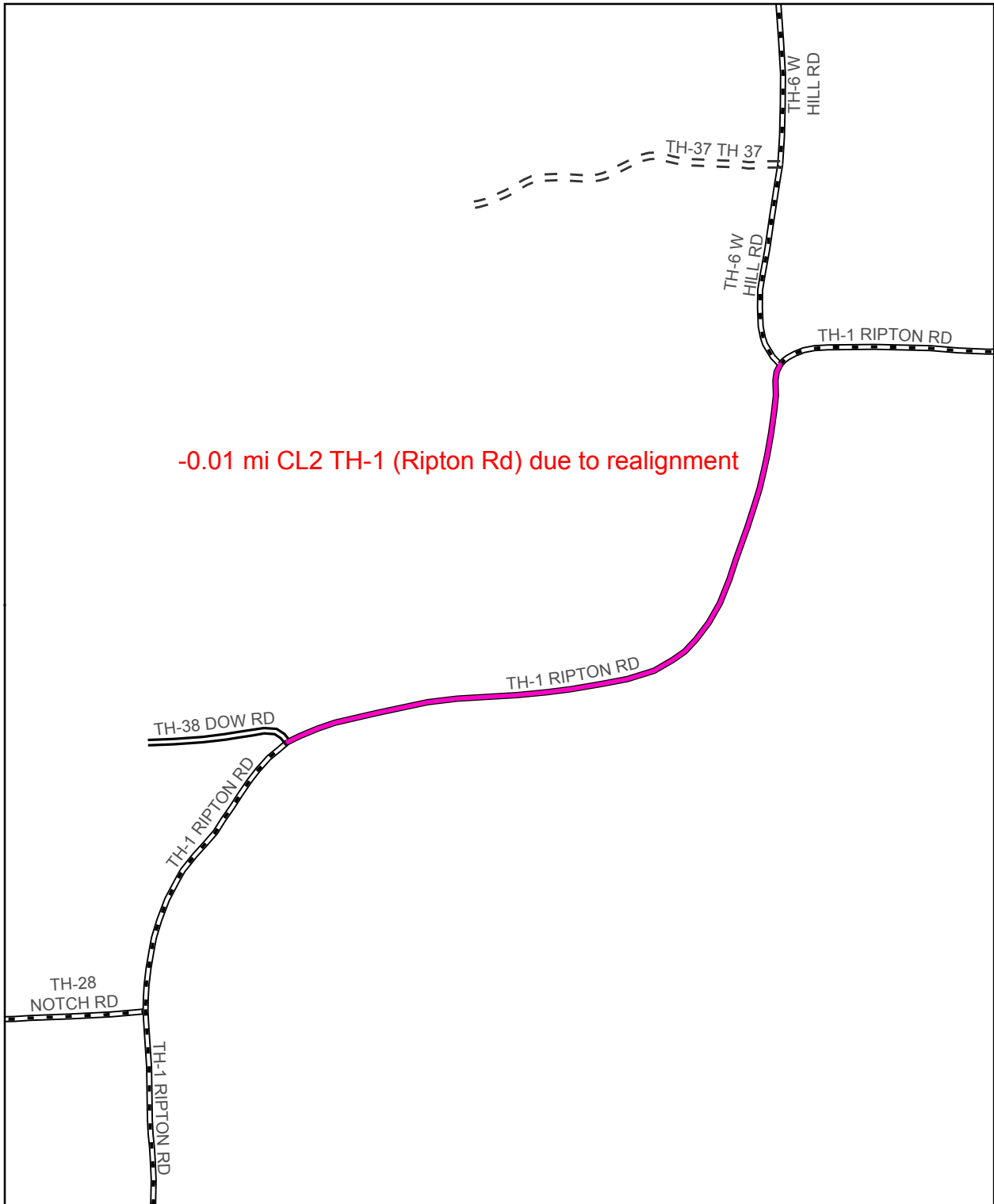




Mileage Certificate Change 2016
GRANVILLE
 (CTCODE: 0107)

Mapping Section
 Division of Policy, Planning and Intermodal Development
 Vermont Agency of Transportation - March 2016





Mileage Certificate Change 2016

LINCOLN

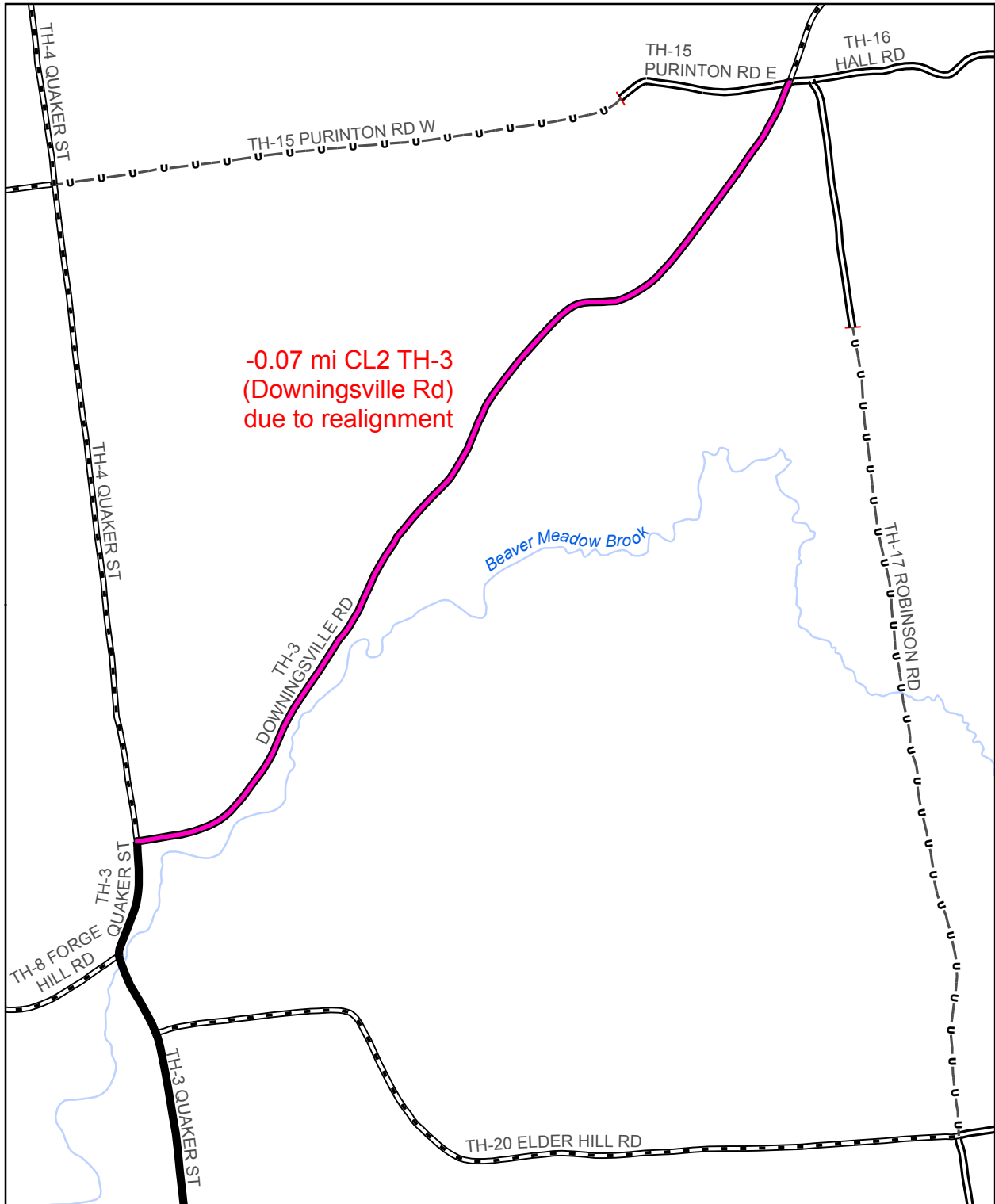
(CTCODE: 0110)

Mapping Section
 Division of Policy, Planning and Intermodal Development
 Vermont Agency of Transportation - March 2016



0 Miles 0.1





Mileage Certificate Change 2016

LINCOLN

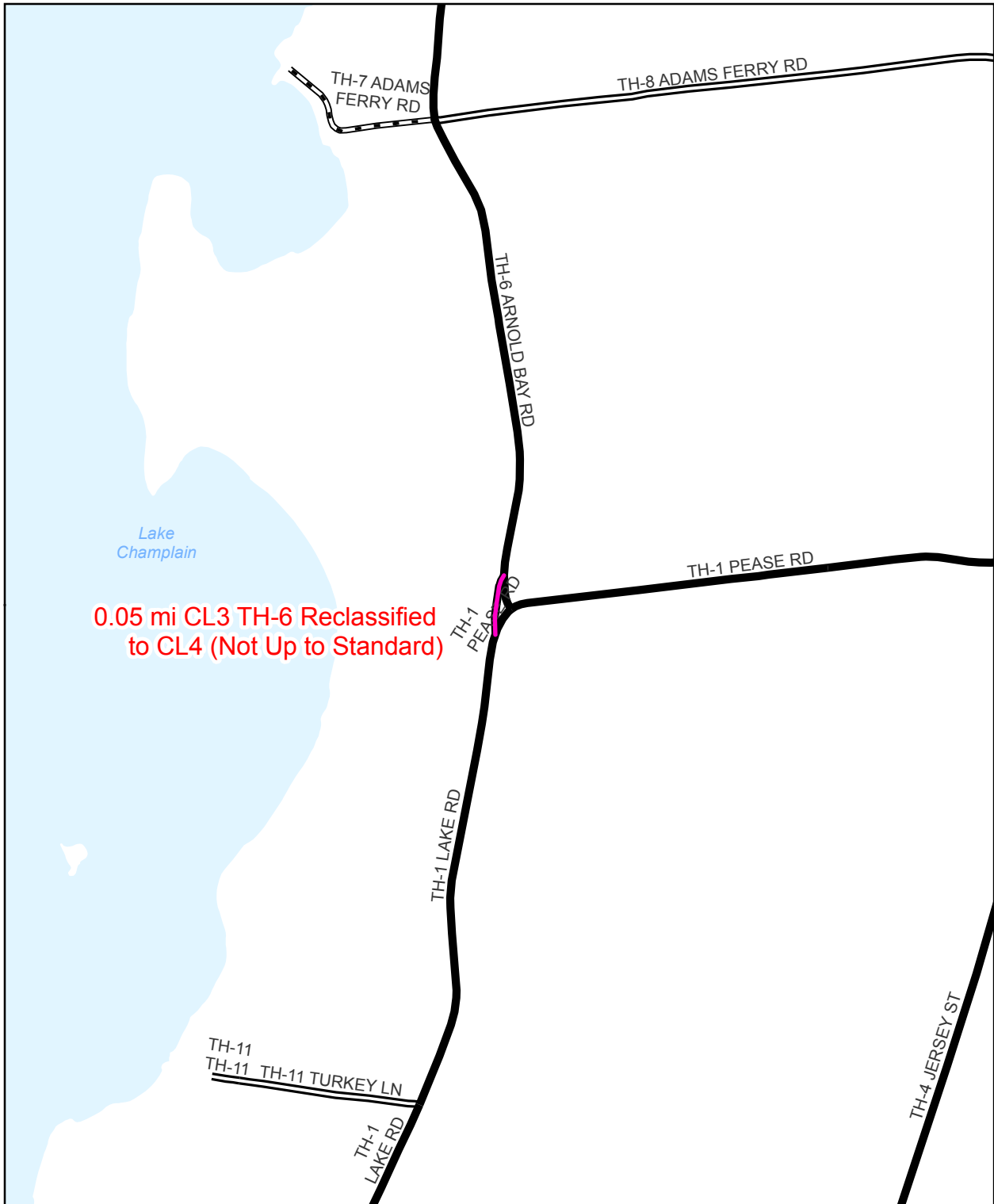
(CTCODE: 0110)

Mapping Section
 Division of Policy, Planning and Intermodal Development
 Vermont Agency of Transportation - March 2016



0 Miles 0.2





0.05 mi CL3 TH-6 Reclassified to CL4 (Not Up to Standard)

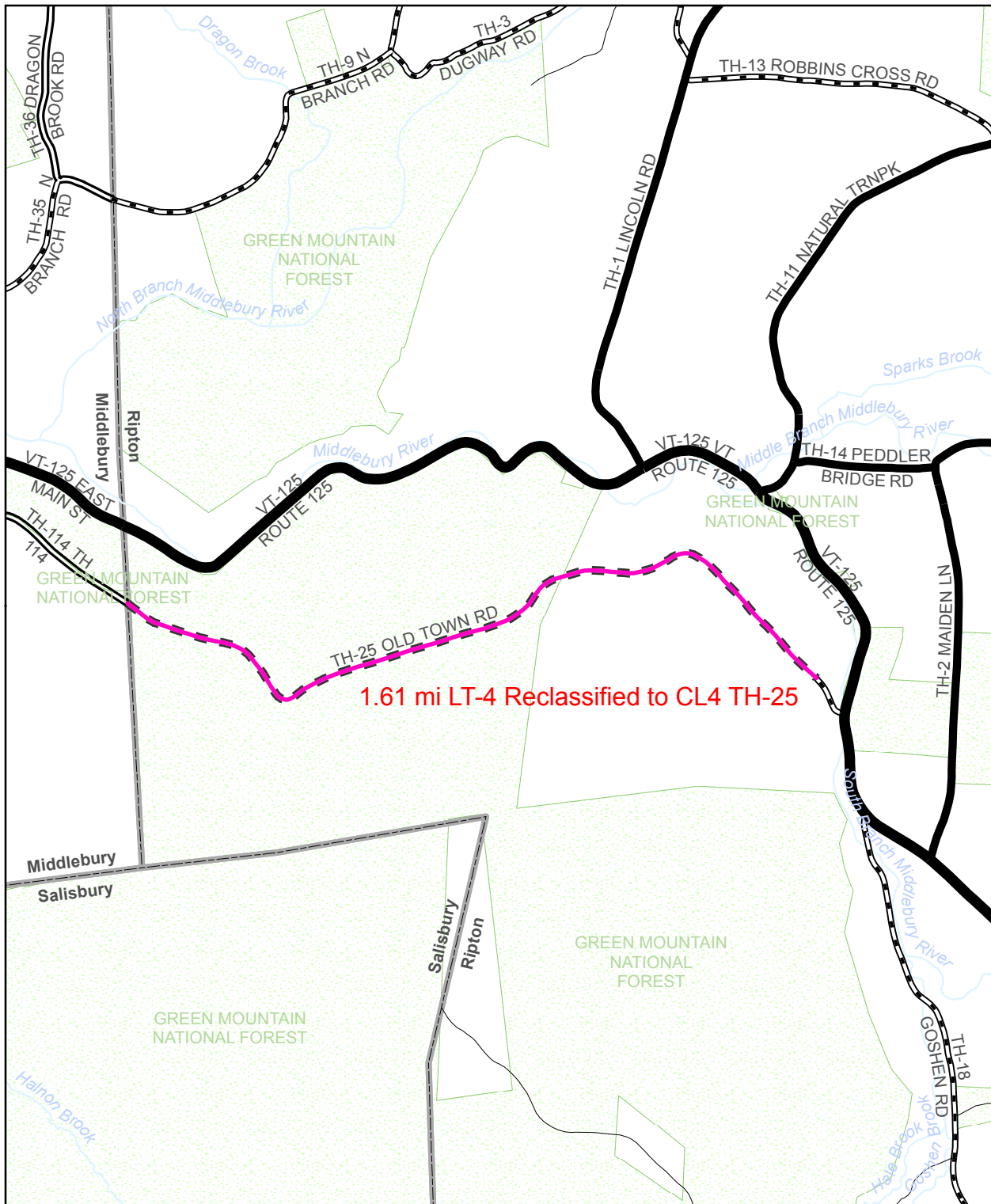
Mileage Certificate Change 2016

PANTON

(CTCODE: 0115)

Mapping Section
 Division of Policy, Planning and Intermodal Development
 Vermont Agency of Transportation - April 2016





1.61 mi LT-4 Reclassified to CL4 TH-25

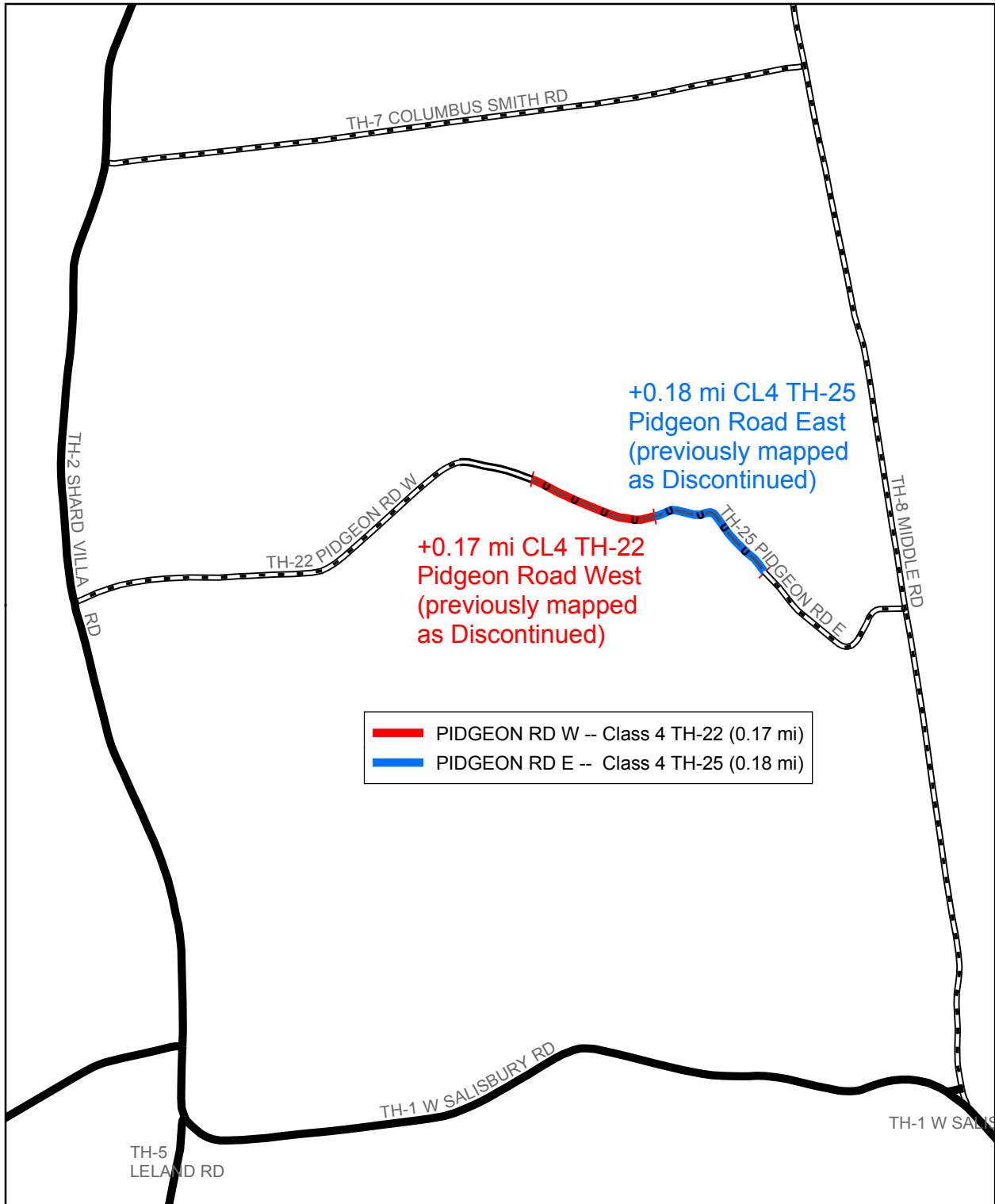
Mileage Certificate Change 2016

RIPTON

(CTCODE: 0116)

Mapping Section
Division of Policy, Planning and Intermodal Development
Vermont Agency of Transportation - March 2016





- █ PIDGEON RD W -- Class 4 TH-22 (0.17 mi)
- █ PIDGEON RD E -- Class 4 TH-25 (0.18 mi)

Mileage Certificate Change 2016 SALISBURY

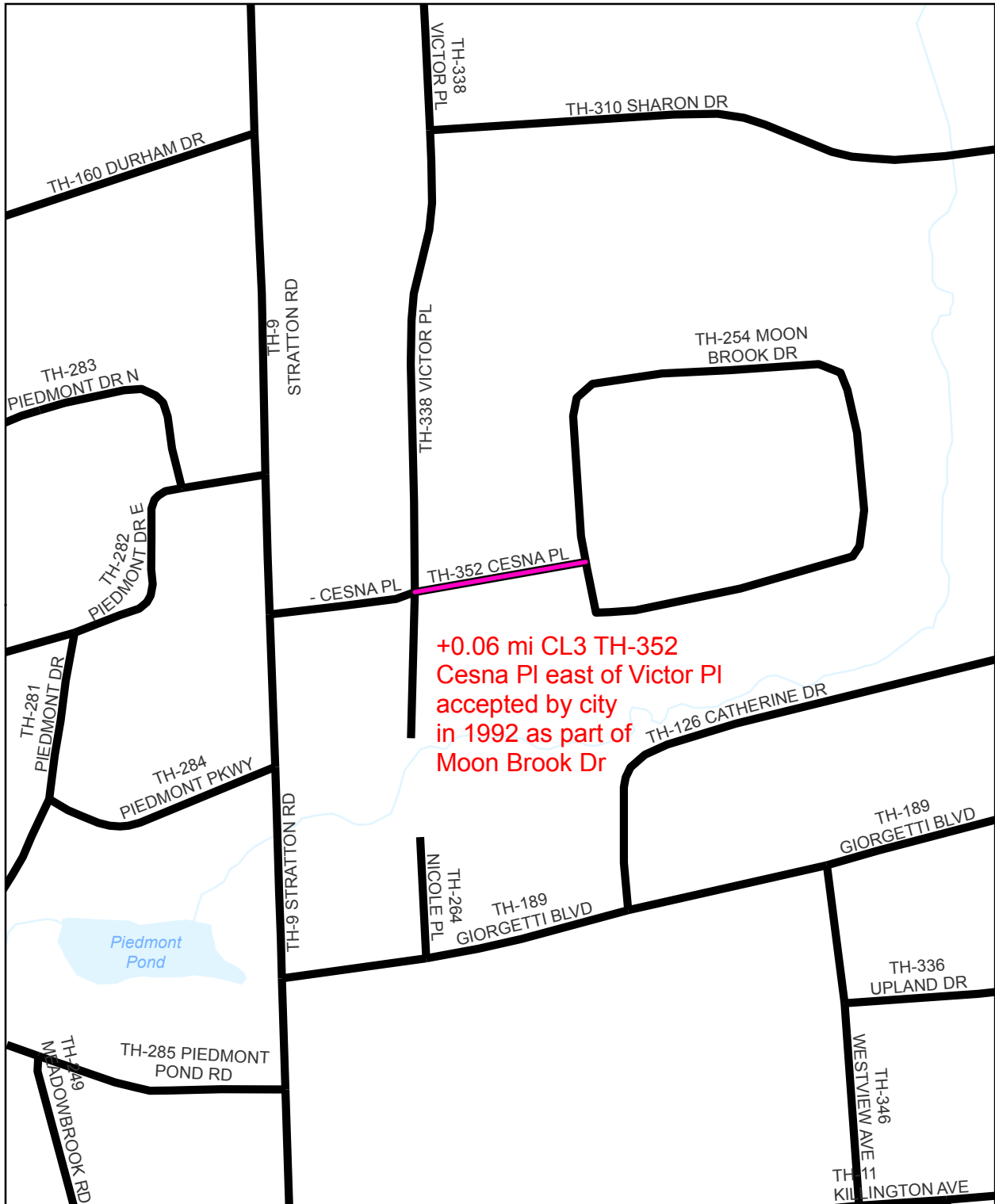
(CTCODE: 0117)

Mapping Section
 Division of Policy, Planning and Intermodal Development
 Vermont Agency of Transportation - March 2016



0 Miles 0.2





**Mileage Certificate Change 2016
RUTLAND CITY**

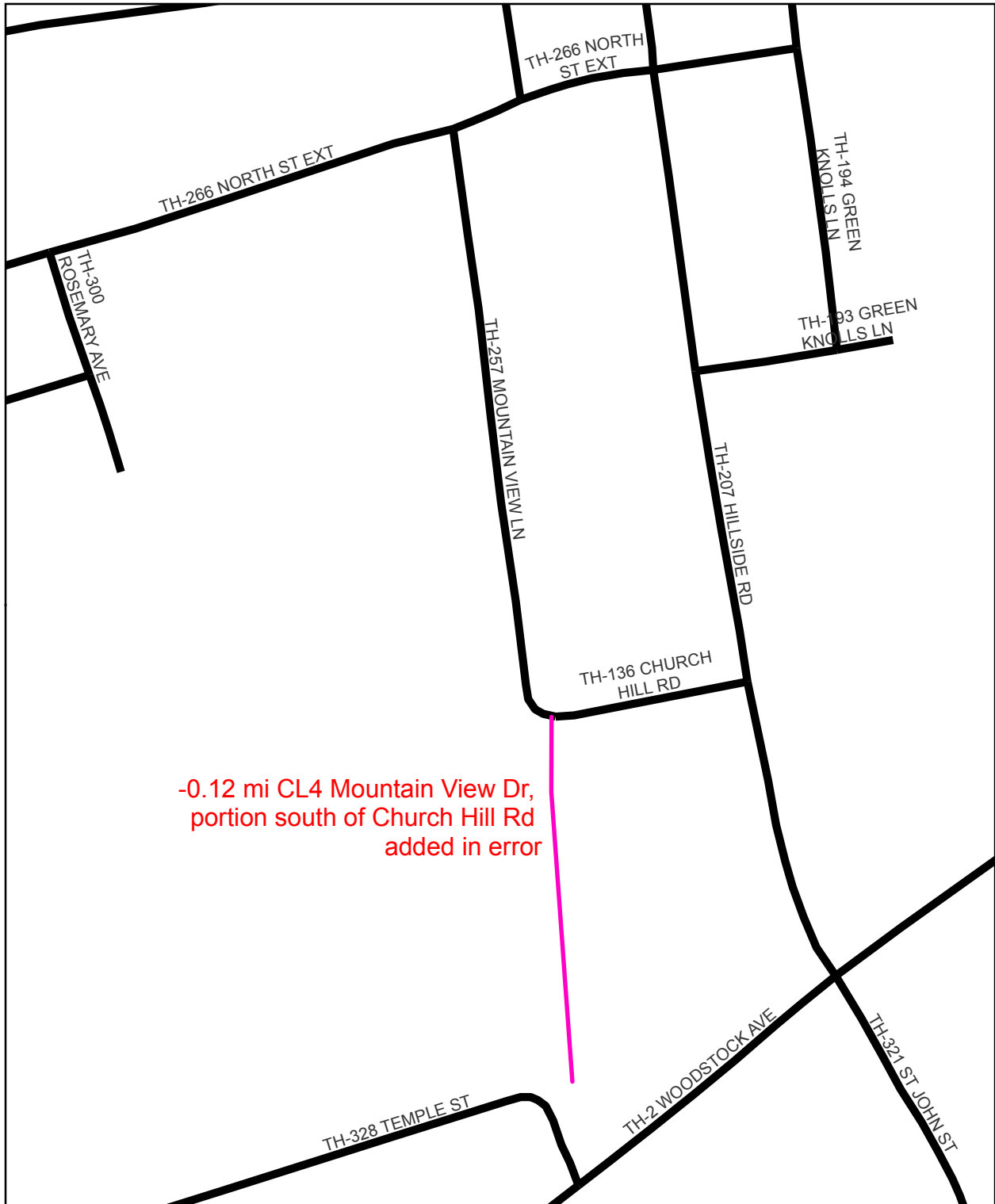
(CTCODE: 1119)

Mapping Section
Division of Policy, Planning and Intermodal Development
Vermont Agency of Transportation - April 2016



0 Miles 0.05





**Mileage Certificate Change 2016
RUTLAND CITY**

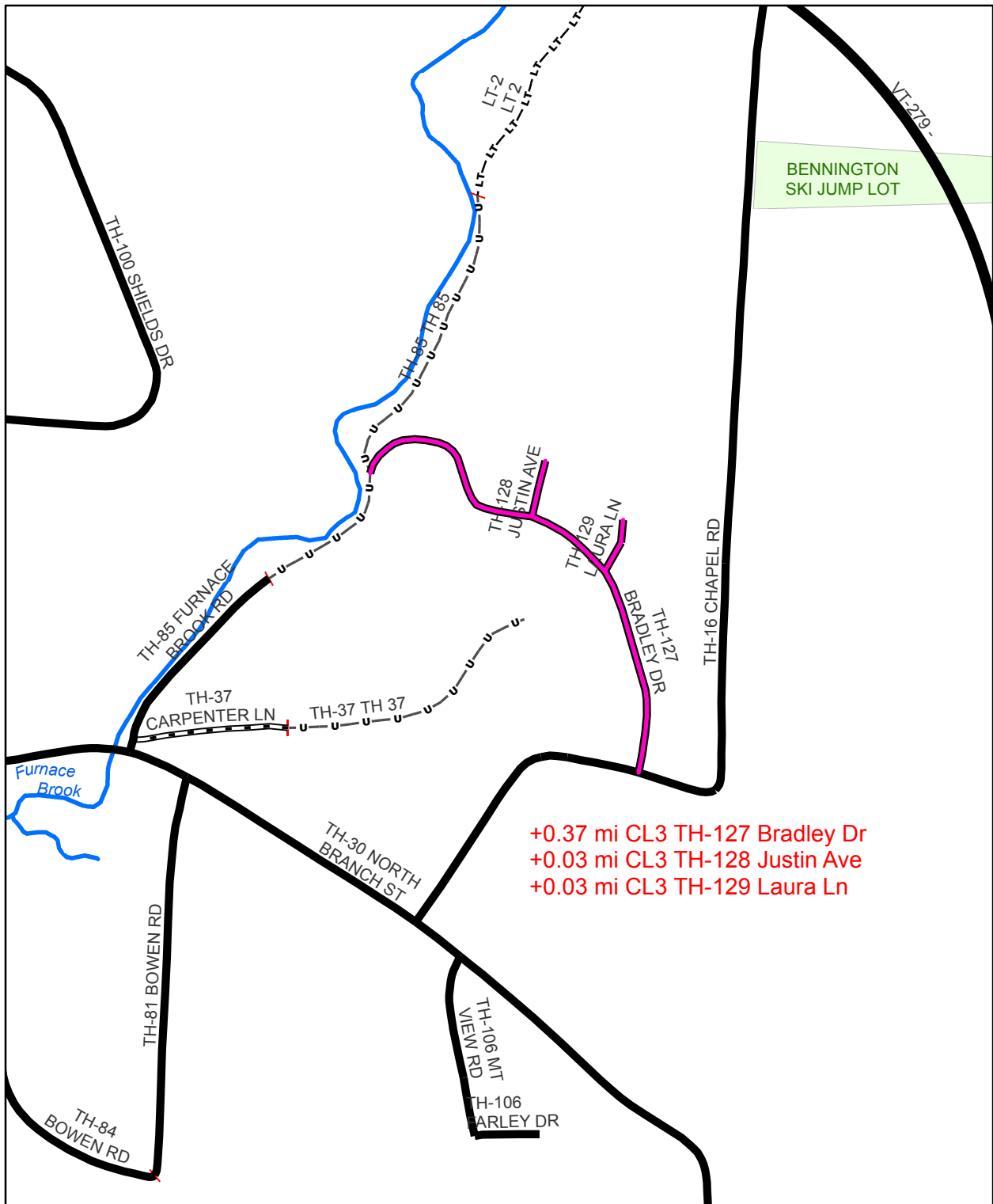
(CTCODE: 1119)

Mapping Section
Division of Policy, Planning and Intermodal Development
Vermont Agency of Transportation - April 2016



0 Miles 0.05





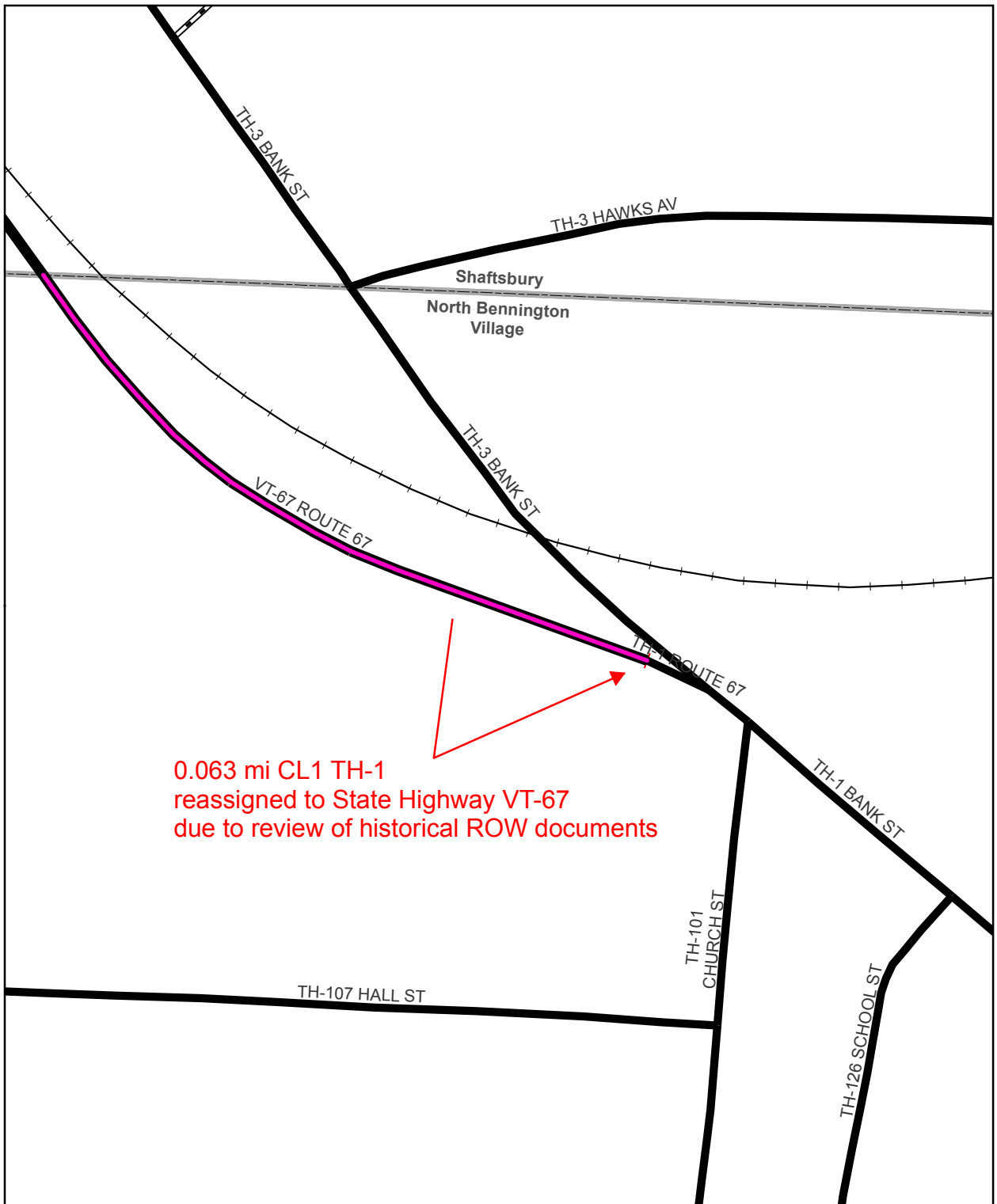
+0.37 mi CL3 TH-127 Bradley Dr
 +0.03 mi CL3 TH-128 Justin Ave
 +0.03 mi CL3 TH-129 Laura Ln

Mileage Certificate Change BENNINGTON

(CTCODE: 0202)

Mapping Section
 Division of Policy, Planning and Intermodal Development
 Vermont Agency of Transportation - February 2016



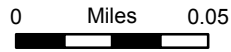


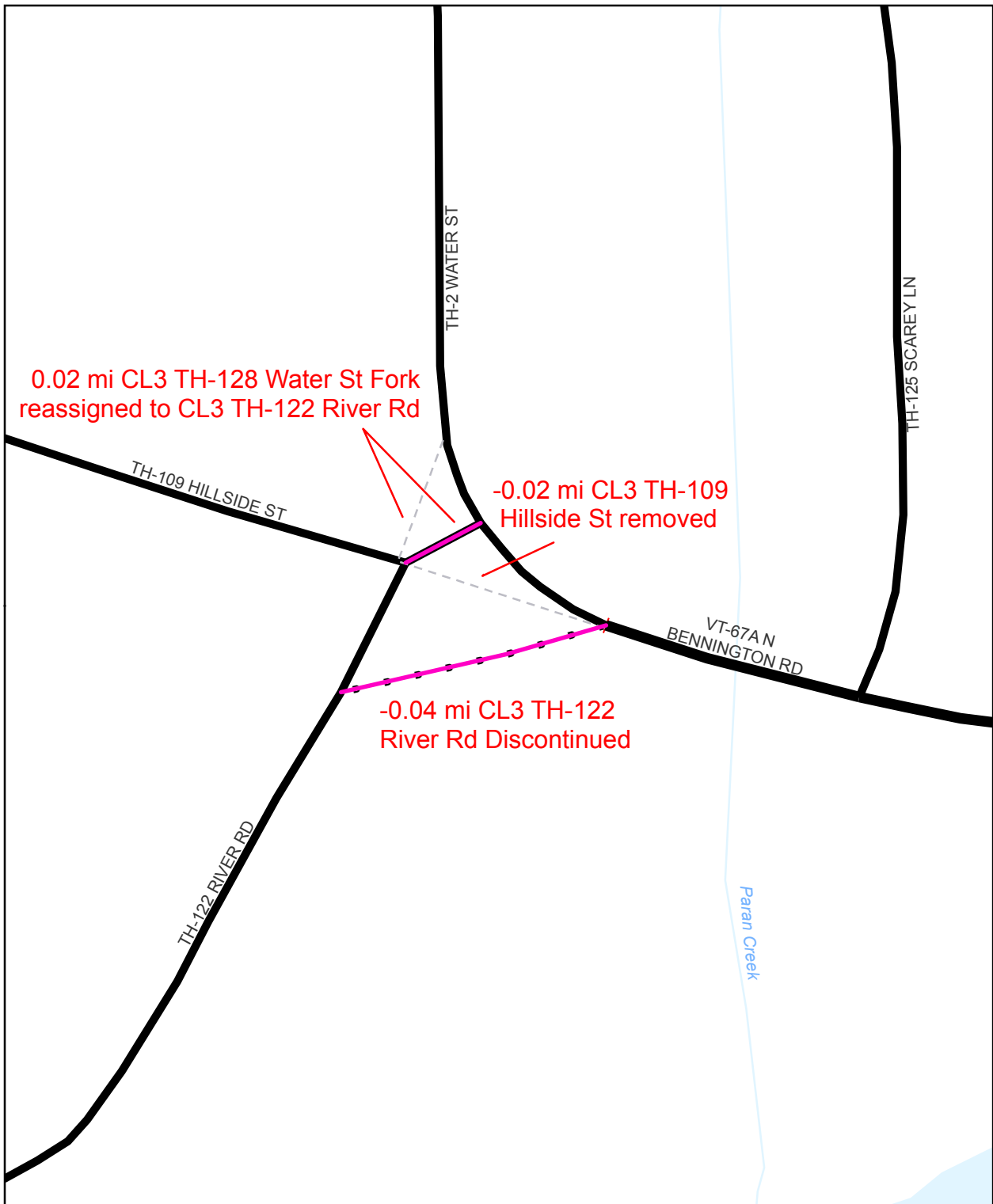
0.063 mi CL1 TH-1
 reassigned to State Highway VT-67
 due to review of historical ROW documents

**Mileage Certificate Change 2016
 NORTH BENNINGTON VILLAGE**

(CTUA: 0202-1)

Mapping Section
 Division of Policy, Planning and Intermodal Development
 Vermont Agency of Transportation - April 2016





0.02 mi CL3 TH-128 Water St Fork
reassigned to CL3 TH-122 River Rd

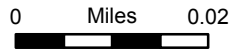
-0.02 mi CL3 TH-109
Hillside St removed

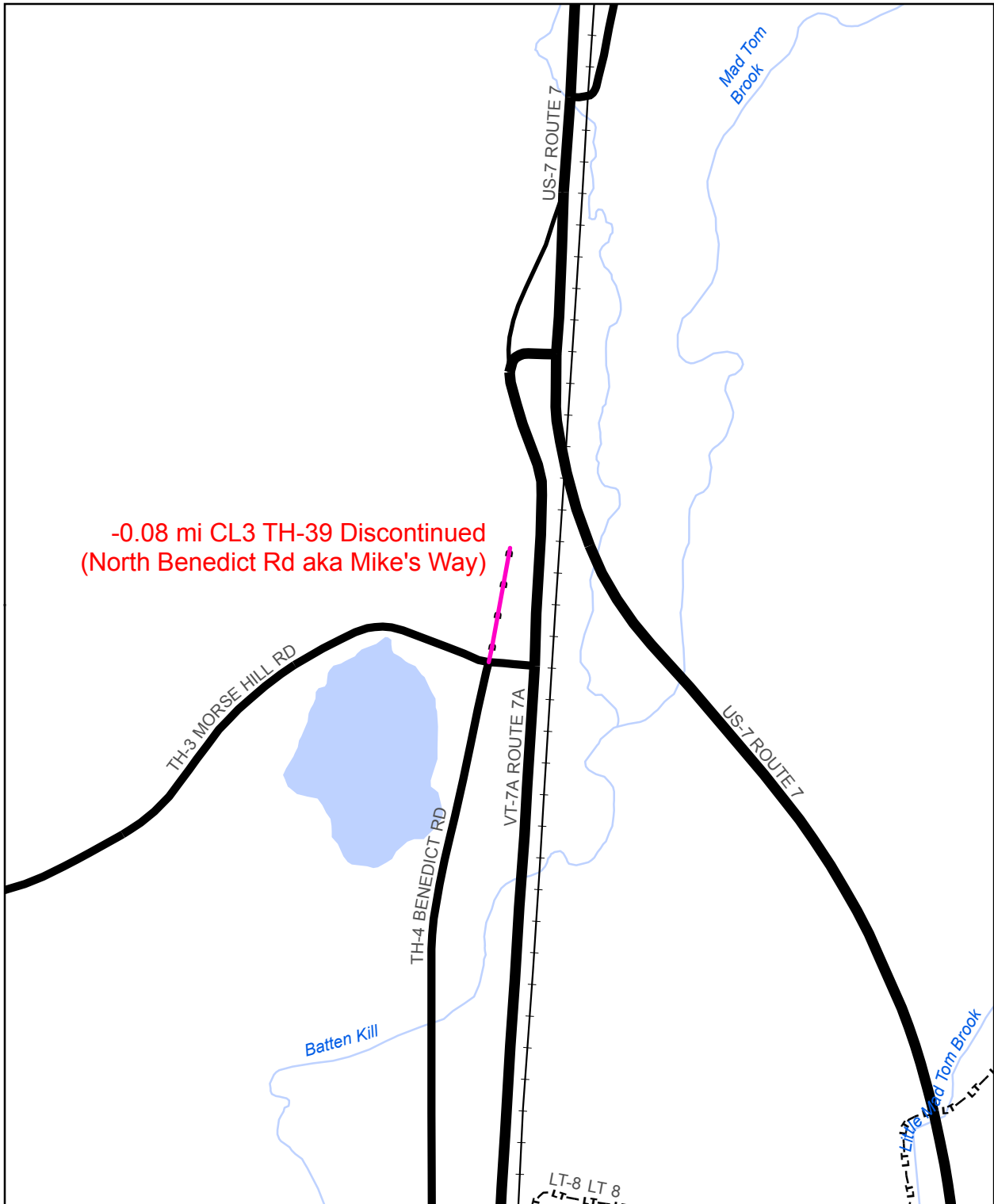
-0.04 mi CL3 TH-122
River Rd Discontinued

Mileage Certificate Change 2016 NORTH BENNINGTON VILLAGE

(CTUA: 0202-1)

Mapping Section
Division of Policy, Planning and Intermodal Development
Vermont Agency of Transportation - April 2016



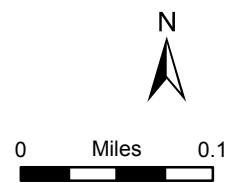


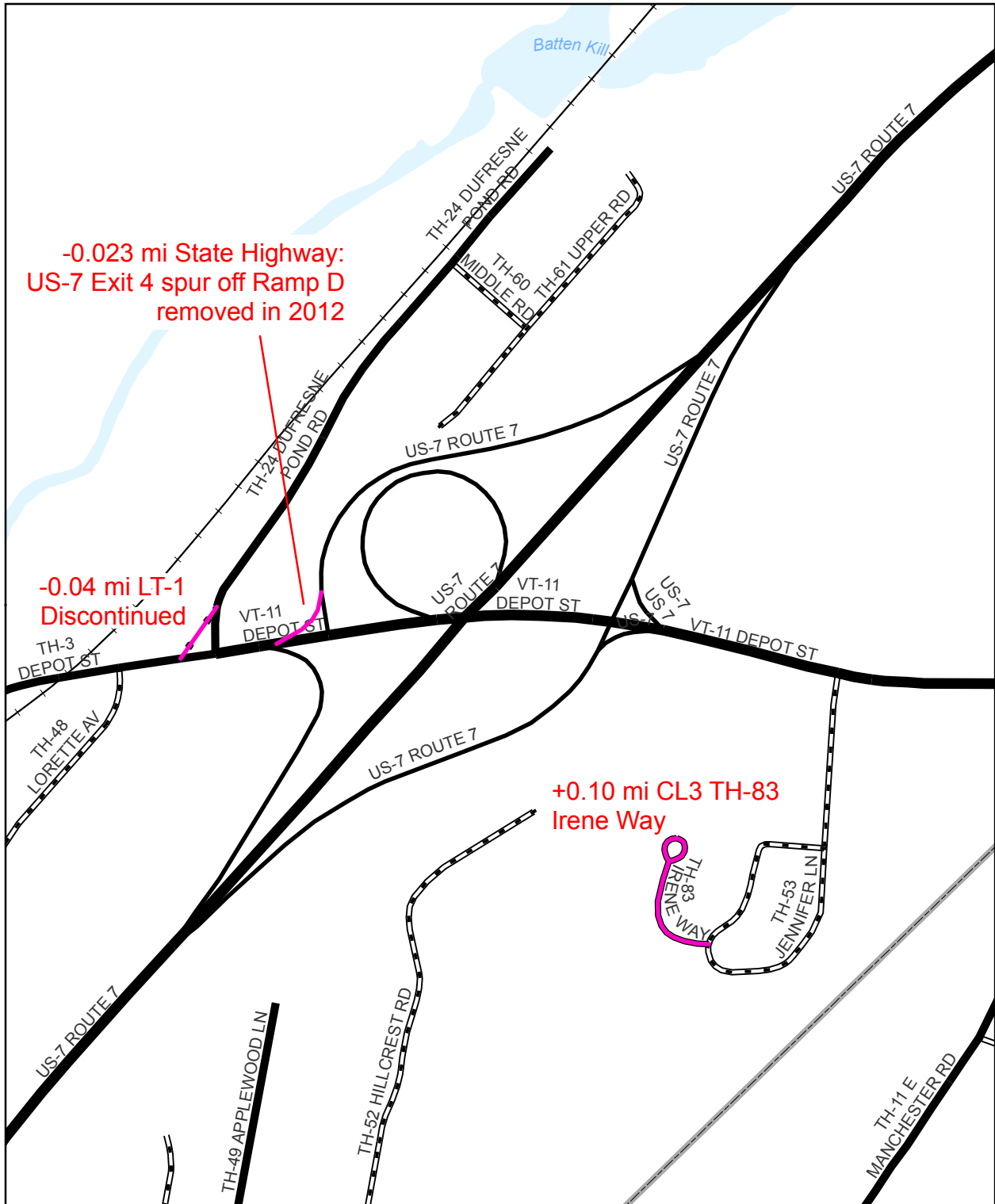
-0.08 mi CL3 TH-39 Discontinued
(North Benedict Rd aka Mike's Way)

Mileage Certificate Change 2016

DORSET
(CTCODE: 0203)

Mapping Section
Division of Policy, Planning and Intermodal Development
Vermont Agency of Transportation - March 2016





-0.023 mi State Highway:
US-7 Exit 4 spur off Ramp D
removed in 2012


-0.04 mi LT-1
Discontinued

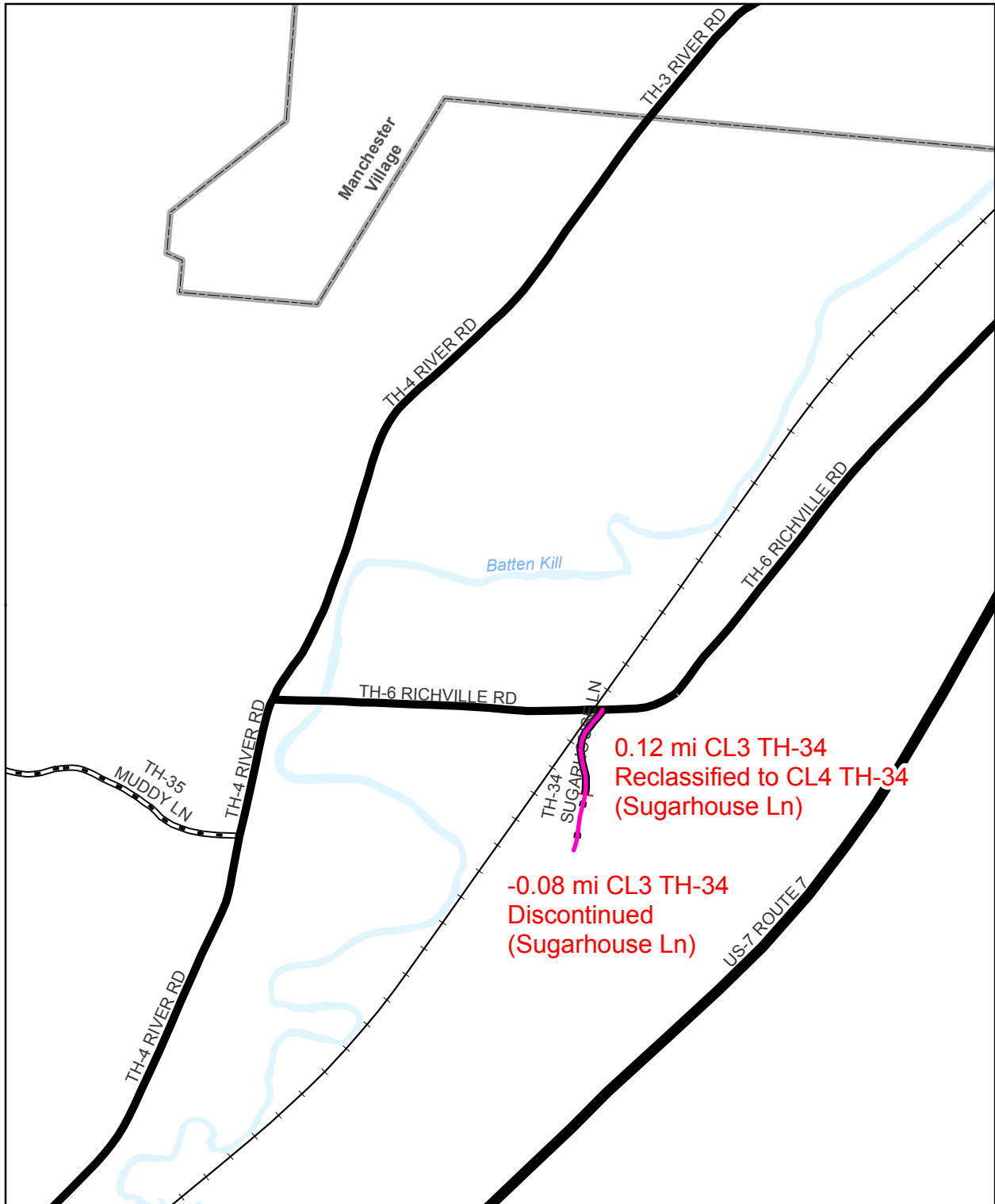
+0.10 mi CL3 TH-83
Irene Way

Mileage Certificate Change 2016 MANCHESTER

(CTUA: 0206)

Mapping Section
Division of Policy, Planning and Intermodal Development
Vermont Agency of Transportation - April 2016



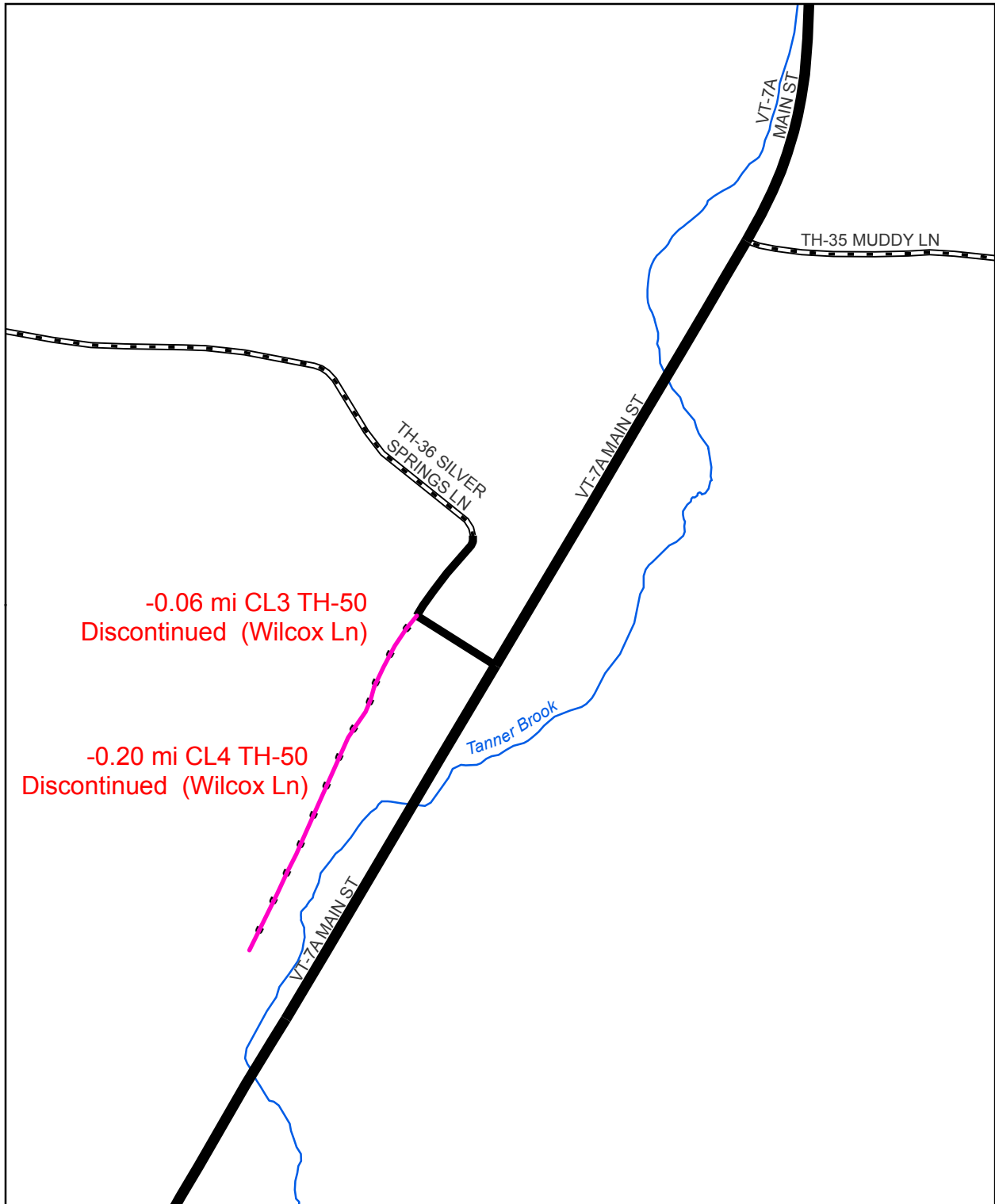


Mileage Certificate Change 2016
MANCHESTER

(CTUA: 0206)

Mapping Section
 Division of Policy, Planning and Intermodal Development
 Vermont Agency of Transportation - April 2016





Mileage Certificate Change 2016
MANCHESTER

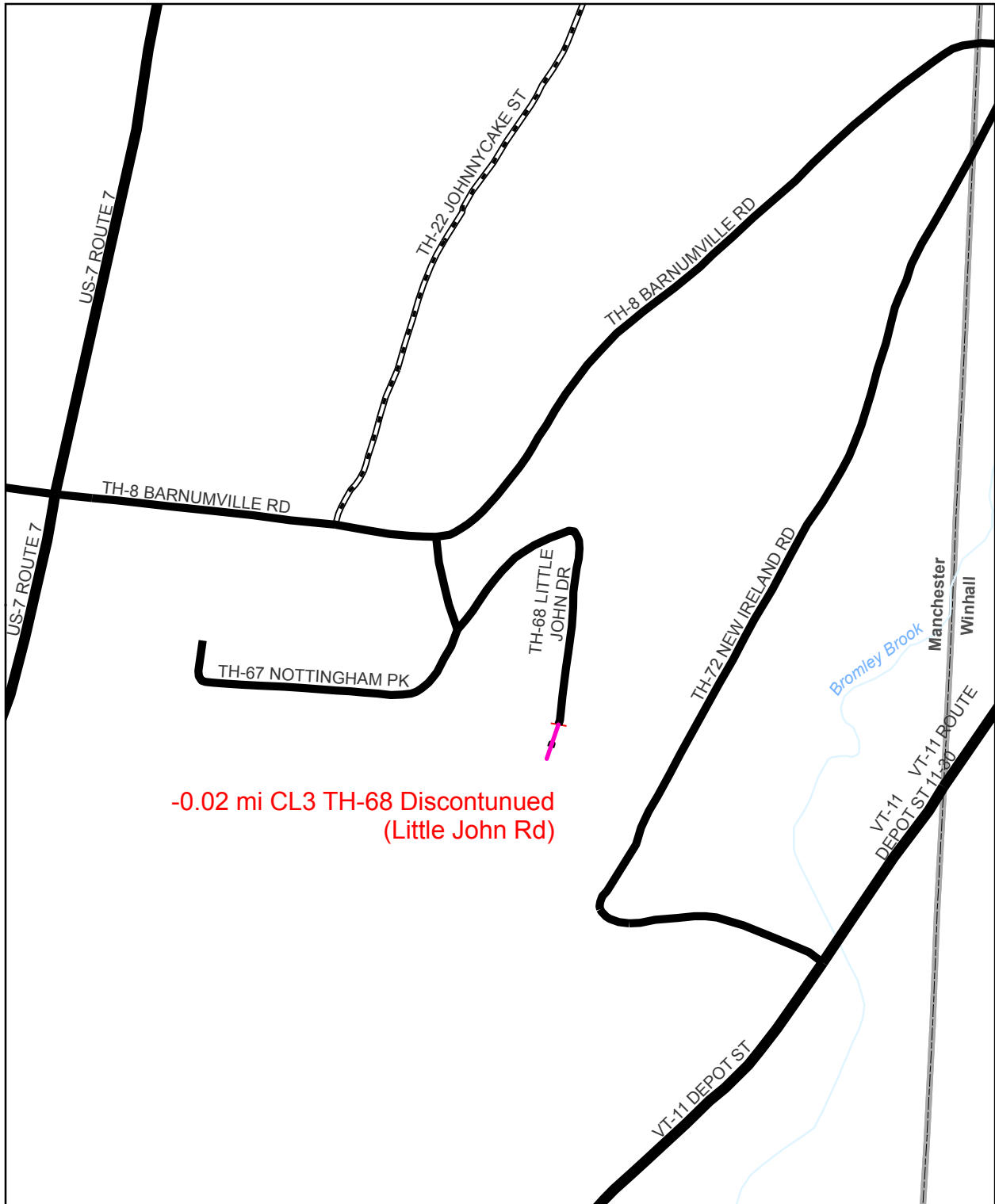
(CTUA: 0206)

Mapping Section
 Division of Policy, Planning and Intermodal Development
 Vermont Agency of Transportation - April 2016



0 Miles 0.1



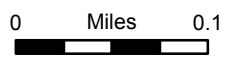


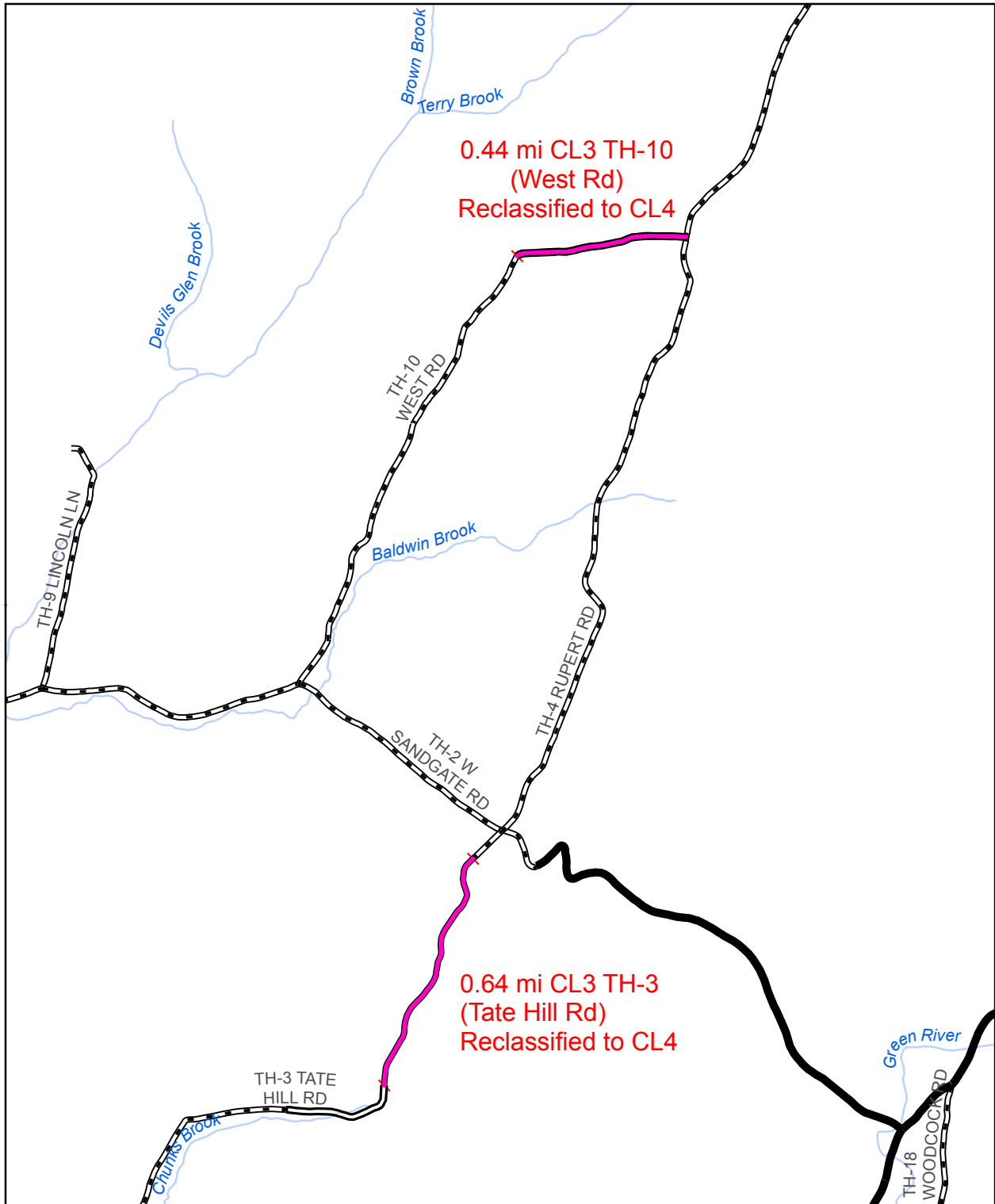
-0.02 mi CL3 TH-68 Discontinued
(Little John Rd)

Mileage Certificate Change 2016
MANCHESTER

(CTUA: 0206)

Mapping Section
Division of Policy, Planning and Intermodal Development
Vermont Agency of Transportation - April 2016



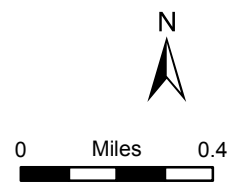


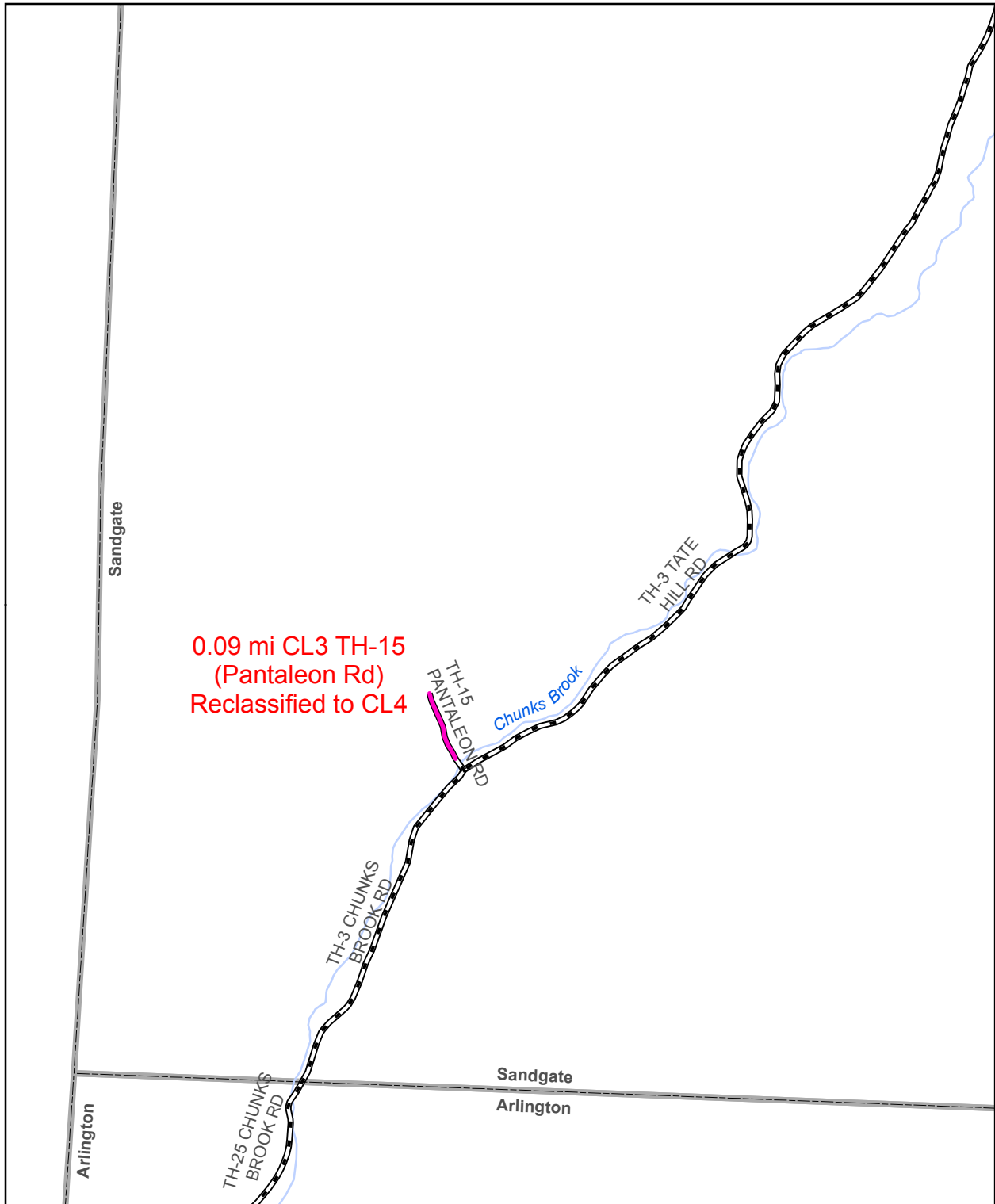
0.44 mi CL3 TH-10
(West Rd)
Reclassified to CL4

0.64 mi CL3 TH-3
(Tate Hill Rd)
Reclassified to CL4

Mileage Certificate Change 2016
SANDGATE
(CTCODE: 0211)

Mapping Section
Division of Policy, Planning and Intermodal Development
Vermont Agency of Transportation - February 2016



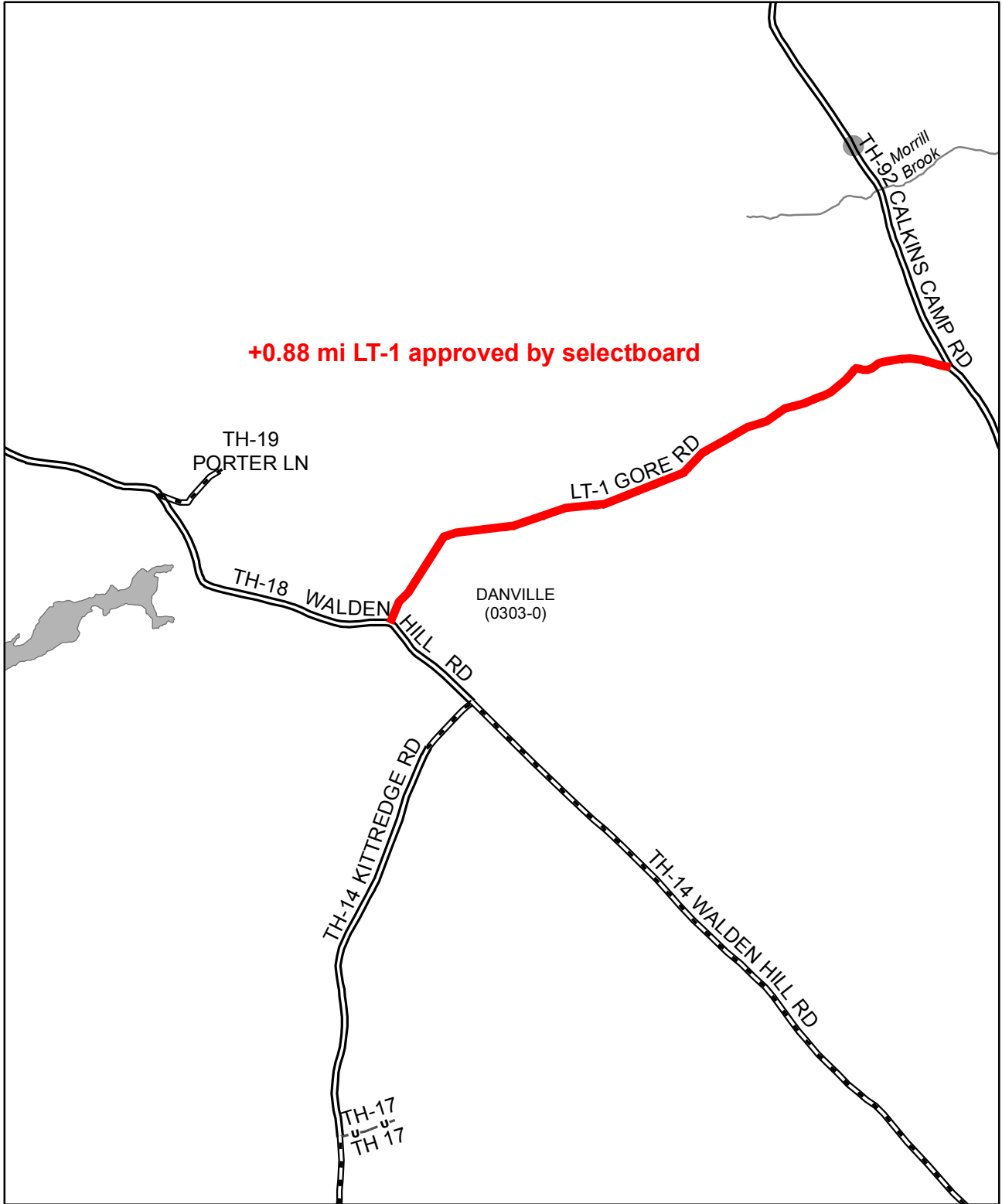


Mileage Certificate Change 2016
SANDGATE

(CTCODE: 0211)

Mapping Section
 Division of Policy, Planning and Intermodal Development
 Vermont Agency of Transportation - February 2016

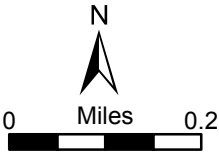


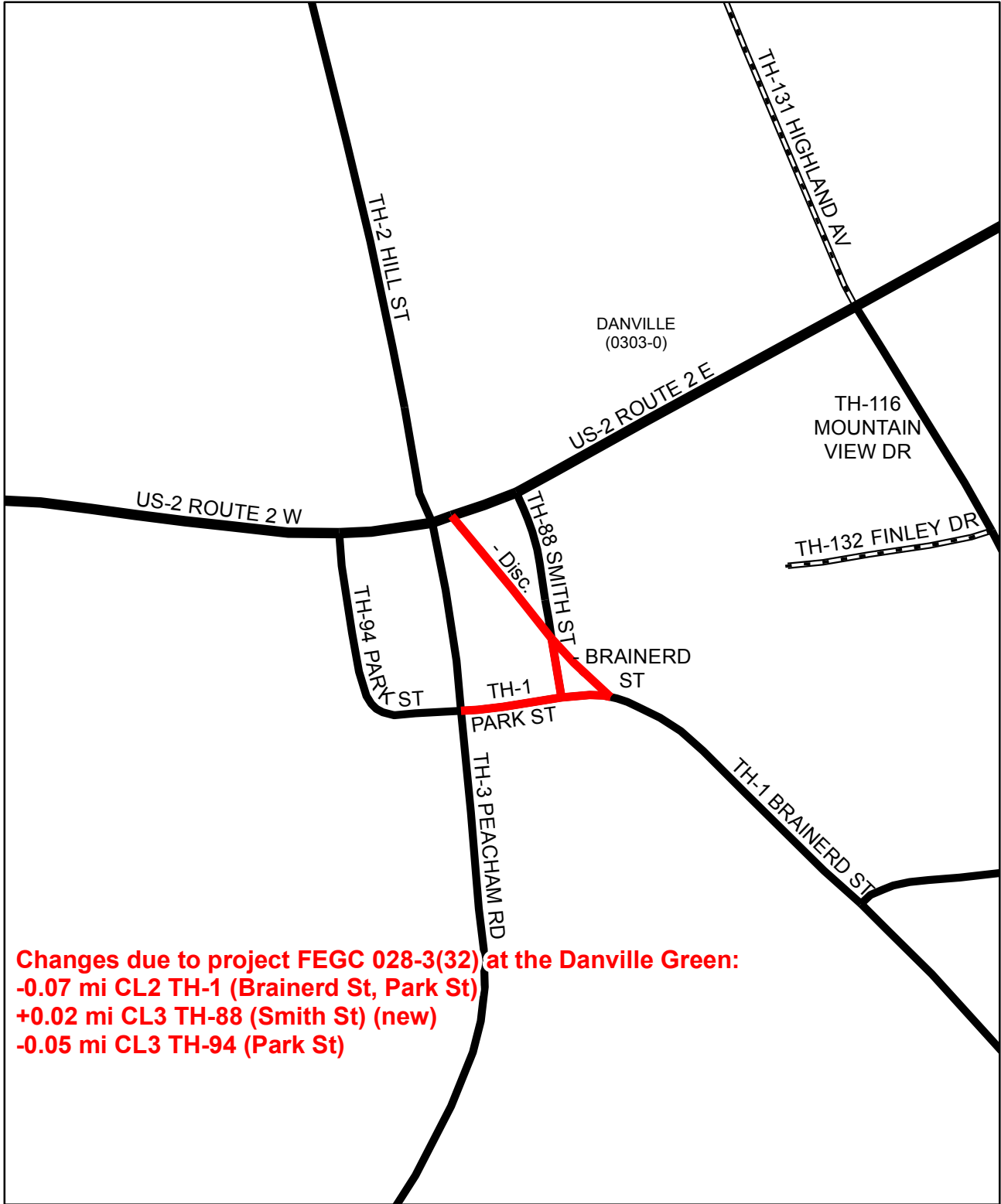


+0.88 mi LT-1 approved by selectboard

**Mileage Certificate Changes 2016
DANVILLE (0303-0)**

Mapping Section
Division of Policy and Planning
Vermont Agency of Transportation -- February 29, 2016

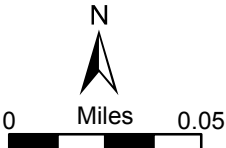




Changes due to project FEGC 028-3(32) at the Danville Green:
 -0.07 mi CL2 TH-1 (Brainerd St, Park St)
 +0.02 mi CL3 TH-88 (Smith St) (new)
 -0.05 mi CL3 TH-94 (Park St)

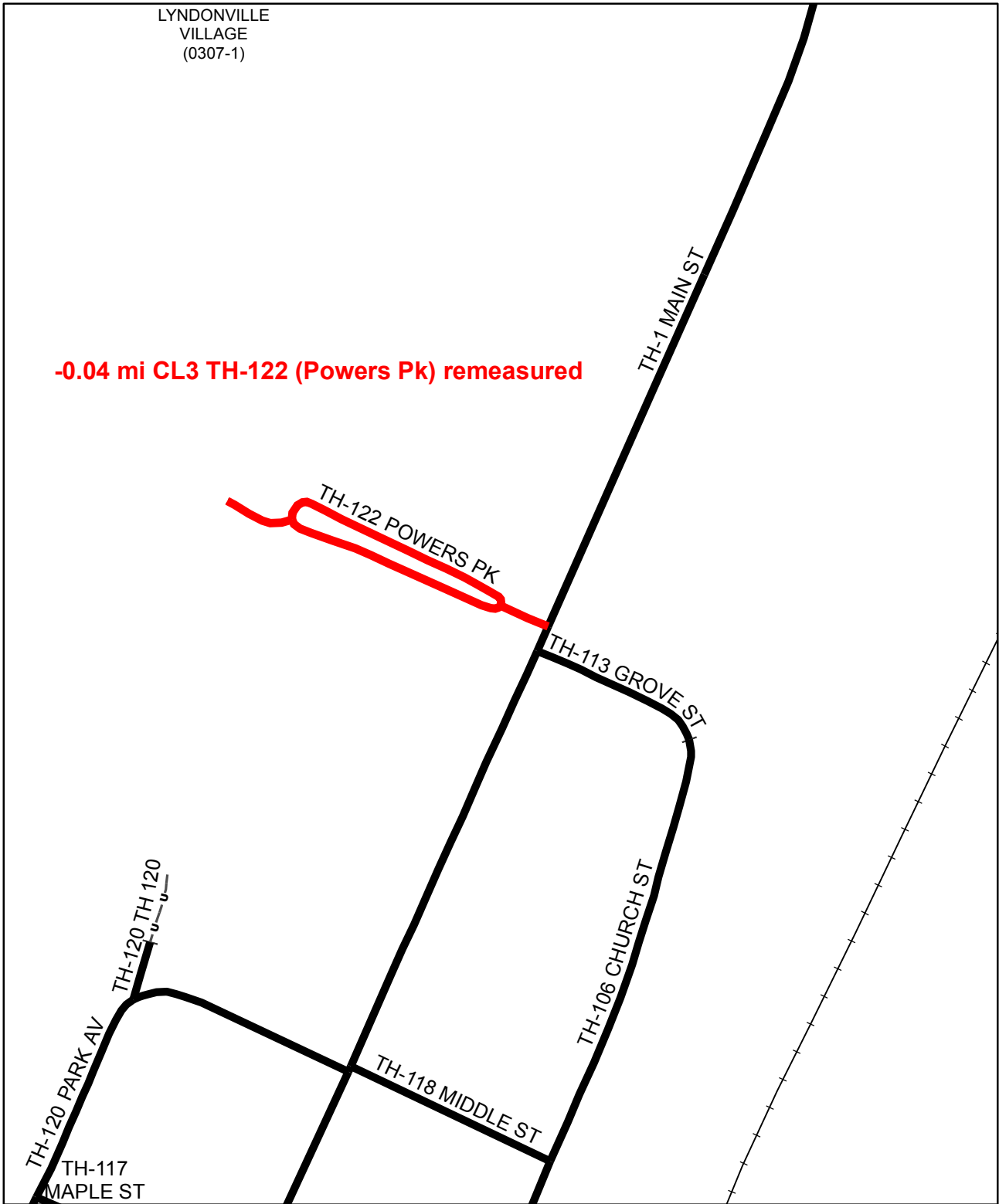
Mileage Certificate Changes 2016
DANVILLE (0303-0)

Mapping Section
 Division of Policy and Planning
 Vermont Agency of Transportation -- February 29, 2016



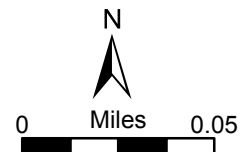
LYNDONVILLE
VILLAGE
(0307-1)

-0.04 mi CL3 TH-122 (Powers Pk) remeasured



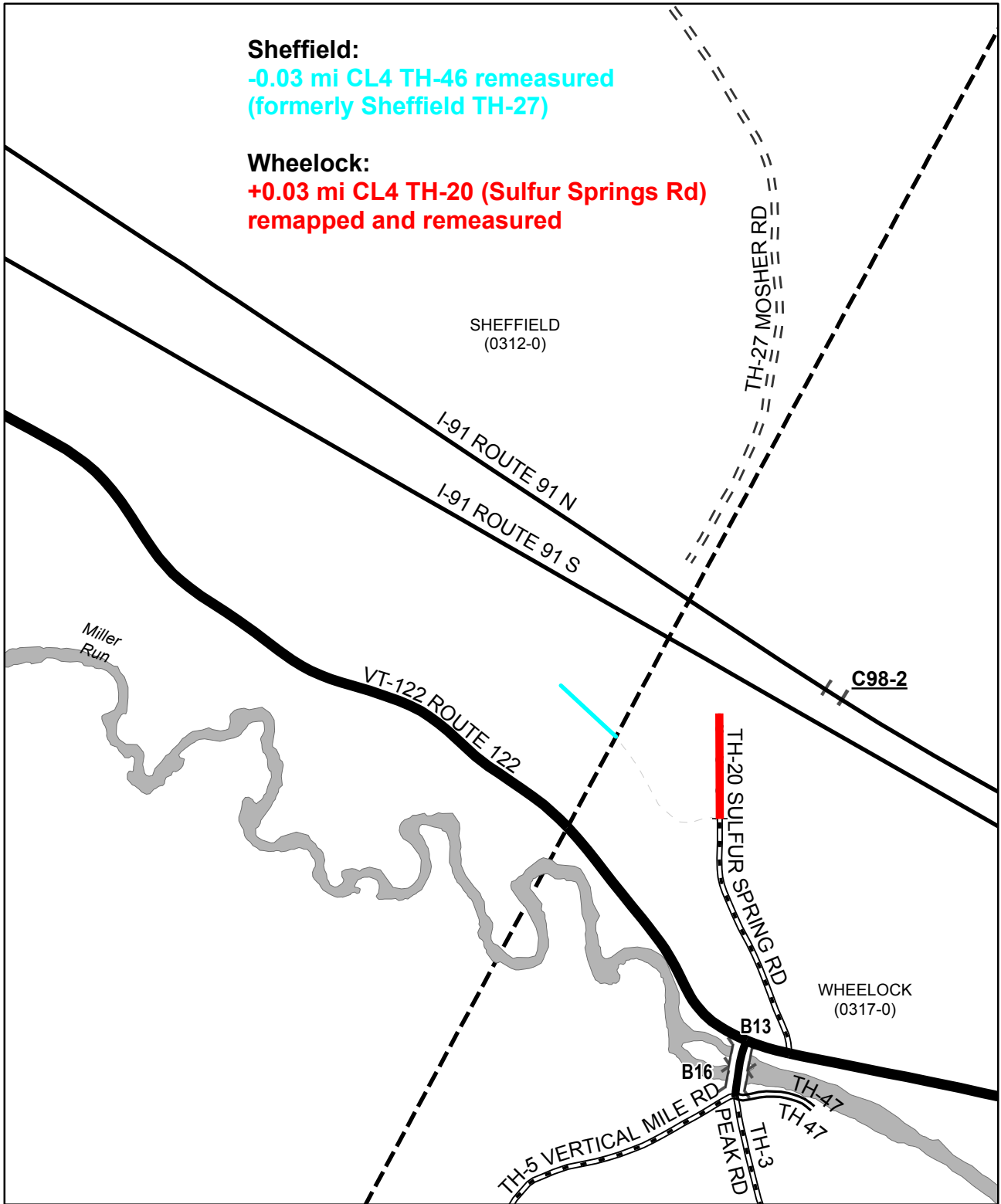
**Mileage Certificate Change 2016
LYNDONVILLE (0307-1)**

Mapping Section
Division of Policy and Planning
Vermont Agency of Transportation -- February 8, 2016



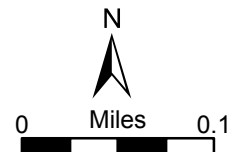
Sheffield:
-0.03 mi CL4 TH-46 remeasured
(formerly Sheffield TH-27)

Wheelock:
+0.03 mi CL4 TH-20 (Sulfur Springs Rd)
remapped and remeasured

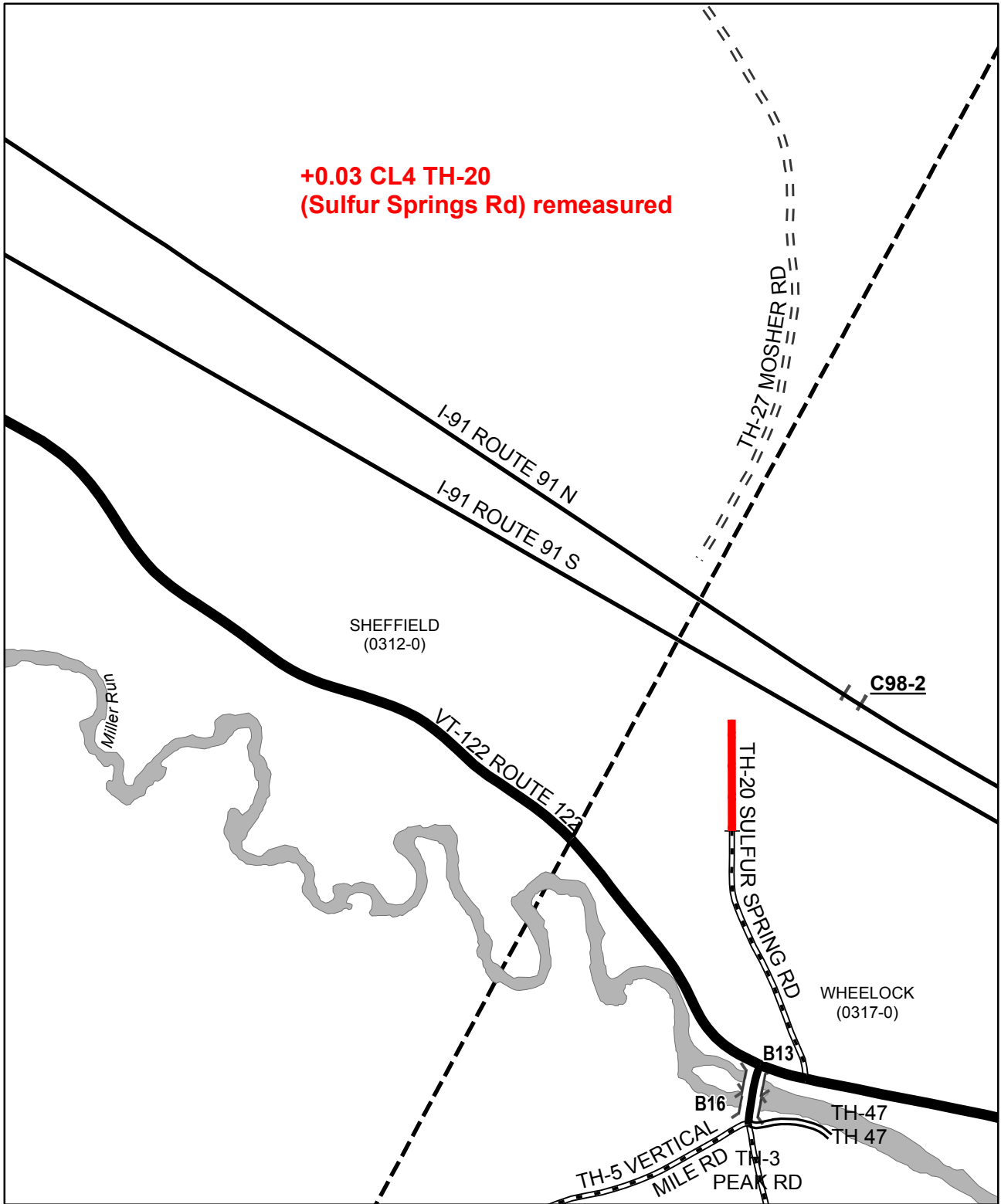


Mileage Certificate Changes 2016
SHEFFIELD (0312-0)

Mapping Section
Division of Policy and Planning
Vermont Agency of Transportation -- April 20, 2016

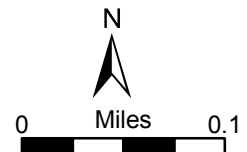


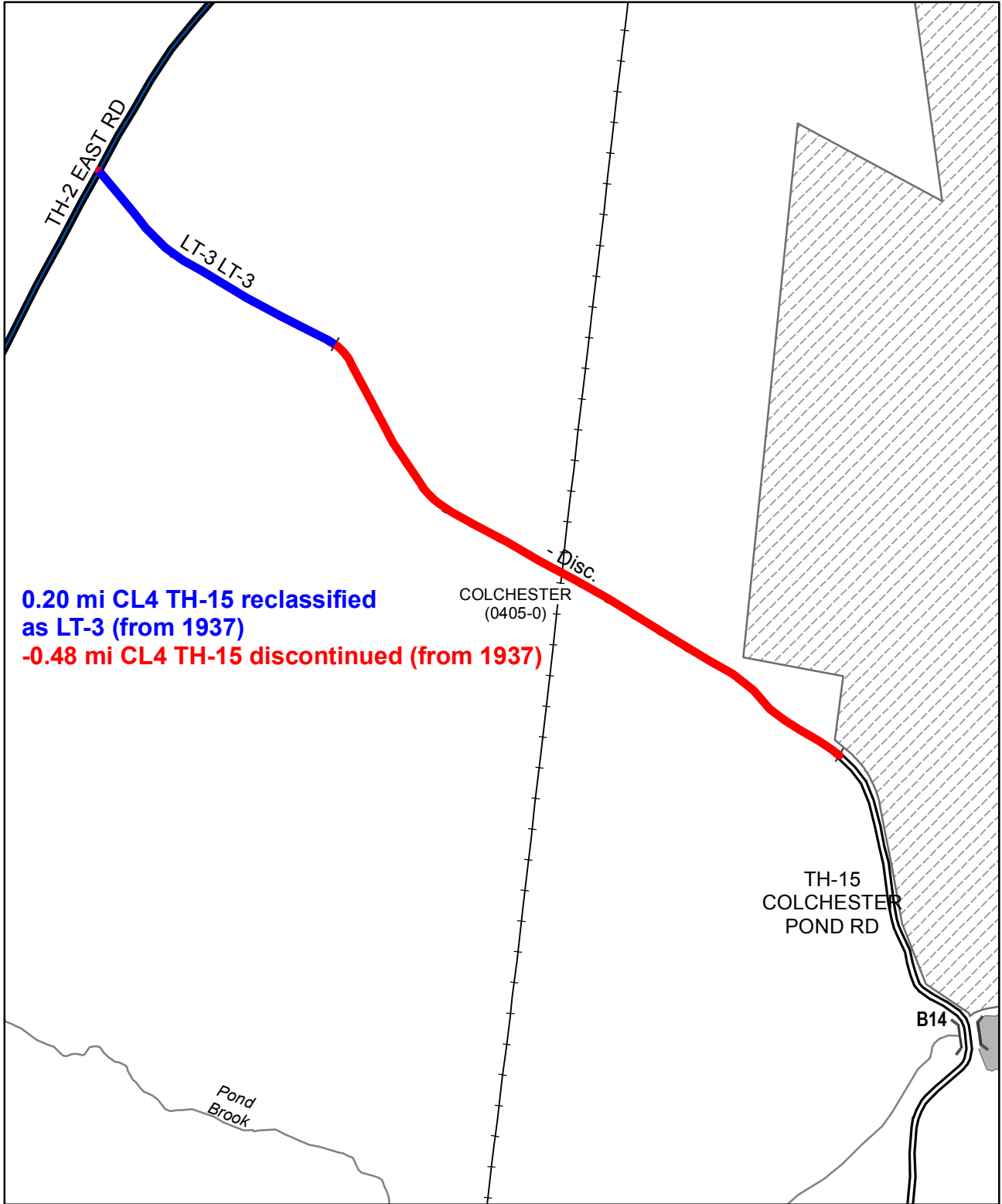
**+0.03 CL4 TH-20
(Sulfur Springs Rd) remeasured**



**Mileage Certificate Changes 2016
WHEELOCK (0317-0)**

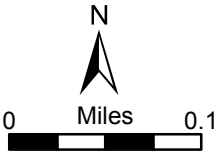
Mapping Section
Division of Policy and Planning
Vermont Agency of Transportation -- April 20, 2016

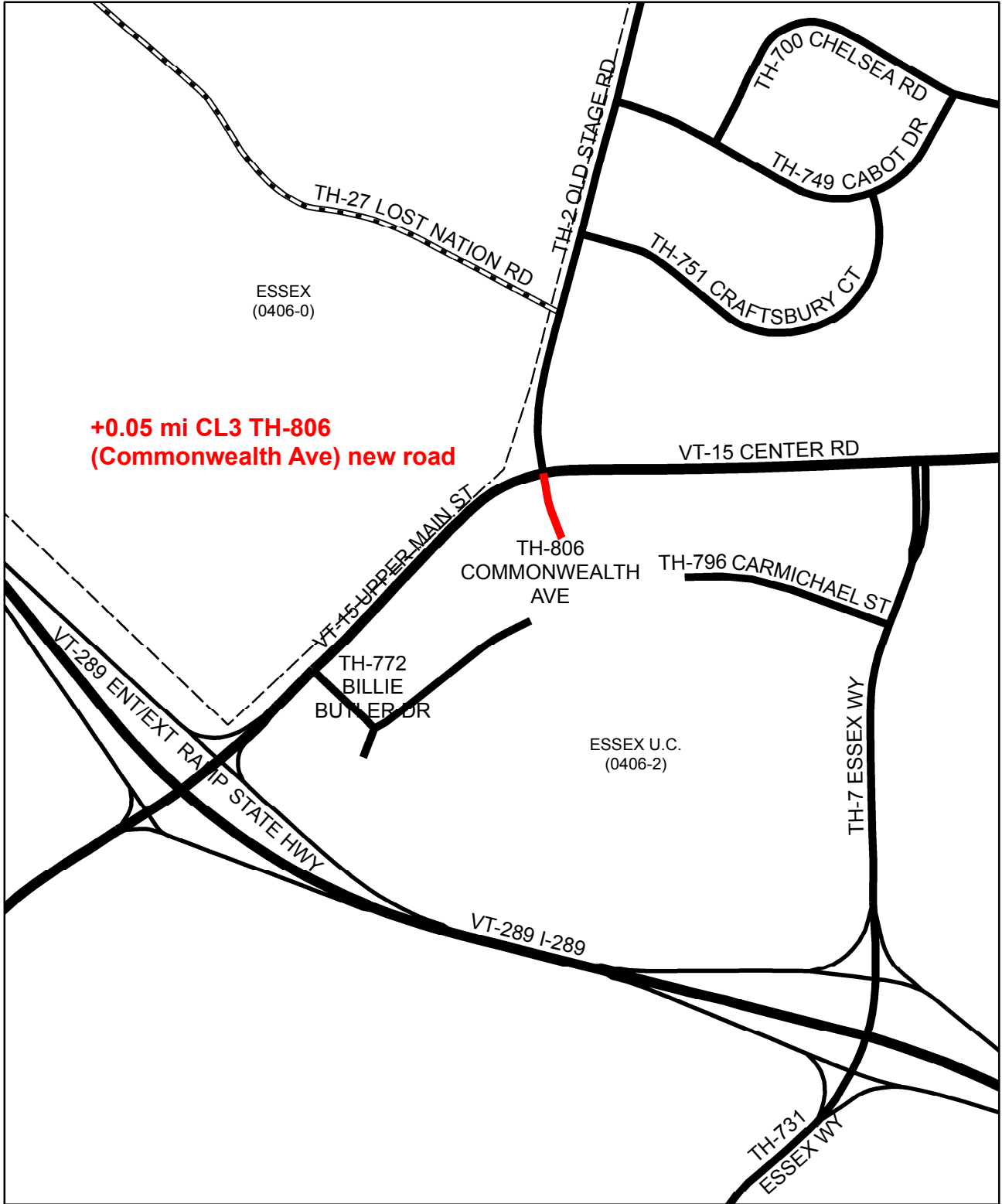




**Mileage Certificate Change 2016
COLCHESTER (0405-0)**

Mapping Section
 Division of Policy and Planning
 Vermont Agency of Transportation -- February 8, 2016

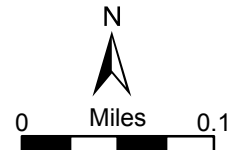


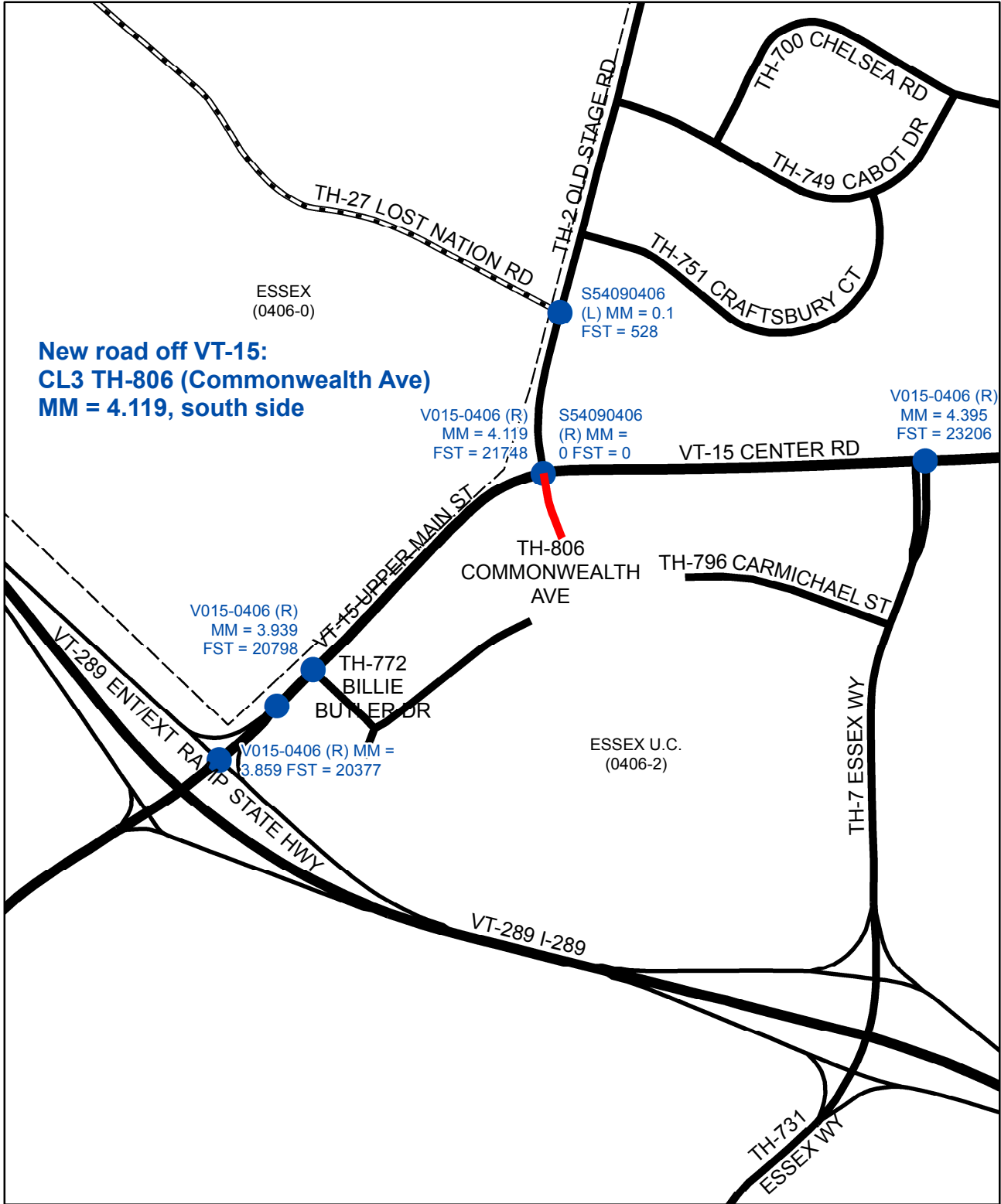


**+0.05 mi CL3 TH-806
(Commonwealth Ave) new road**

**Mileage Certificate Changes 2016
ESSEX CENTER U.C. (0406-2)**

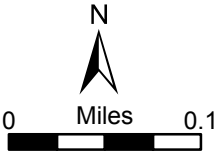
Mapping Section
Division of Policy and Planning
Vermont Agency of Transportation -- March 29, 2016

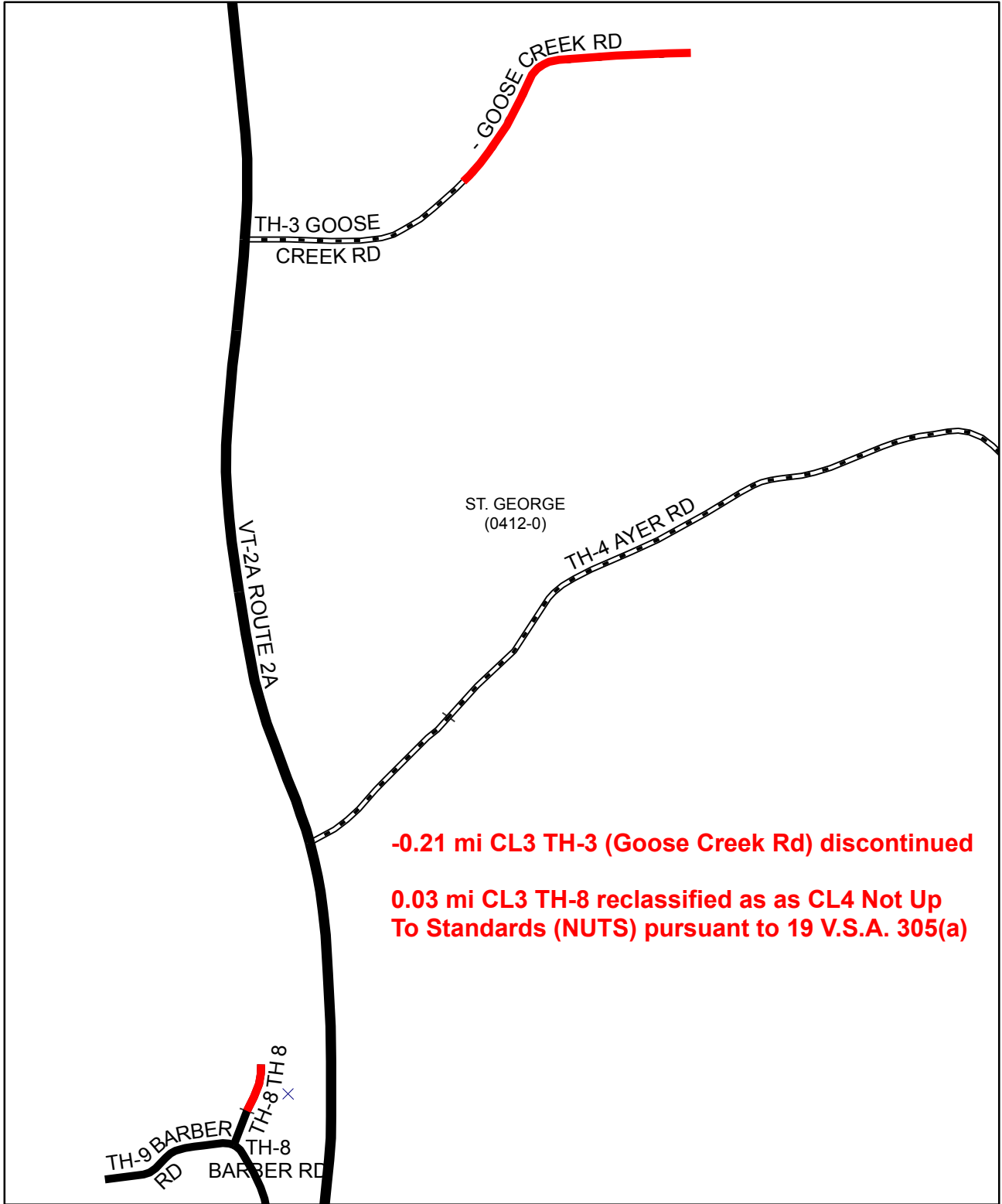




**Mileage Certificate Changes 2016
ESSEX CENTER U.C. (0406-2)**

Mapping Section
 Division of Policy and Planning
 Vermont Agency of Transportation -- March 29, 2016



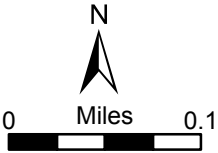


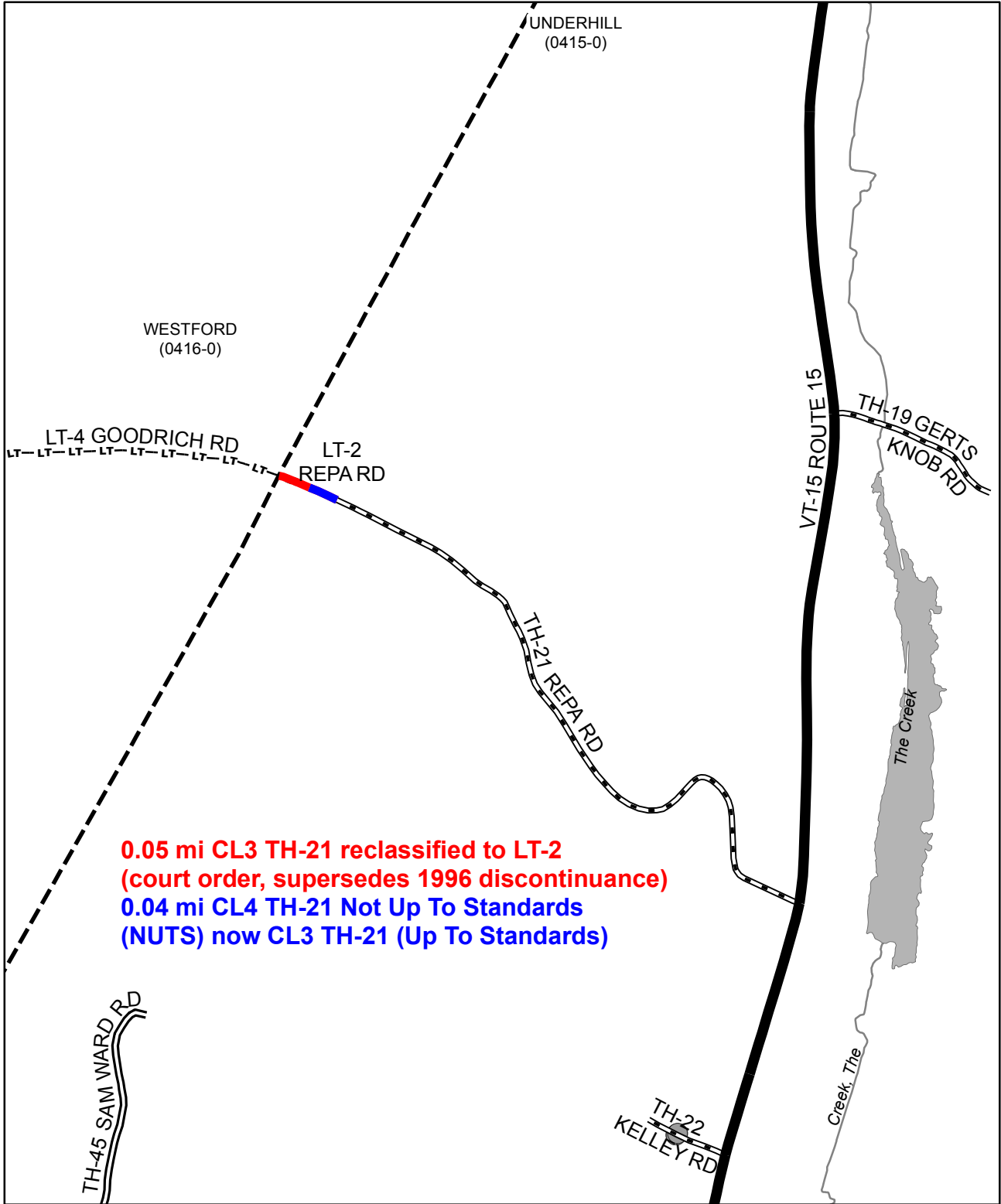
-0.21 mi CL3 TH-3 (Goose Creek Rd) discontinued

0.03 mi CL3 TH-8 reclassified as as CL4 Not Up To Standards (NUTS) pursuant to 19 V.S.A. 305(a)

**Mileage Certificate Changes 2016
ST. GEORGE (0412-0)**

Mapping Section
Division of Policy and Planning
Vermont Agency of Transportation -- March 7, 2016

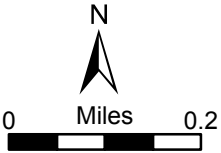


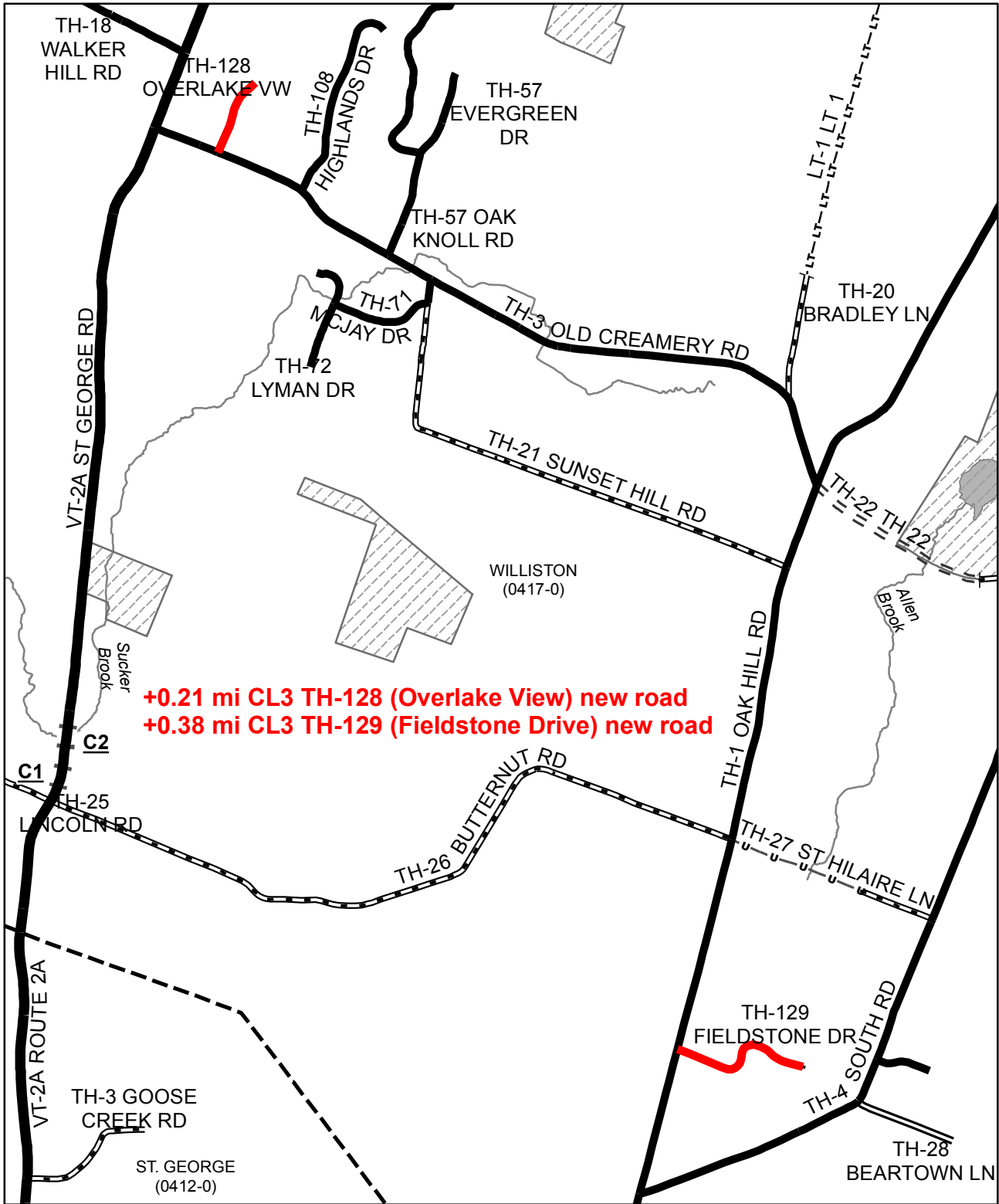


**0.05 mi CL3 TH-21 reclassified to LT-2
(court order, supersedes 1996 discontinuance)**
**0.04 mi CL4 TH-21 Not Up To Standards
(NUTS) now CL3 TH-21 (Up To Standards)**

**Mileage Certificate Changes 2016
 UNDERHILL (0415-0)**

Mapping Section
 Division of Policy and Planning
 Vermont Agency of Transportation -- March 7, 2016

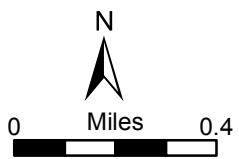


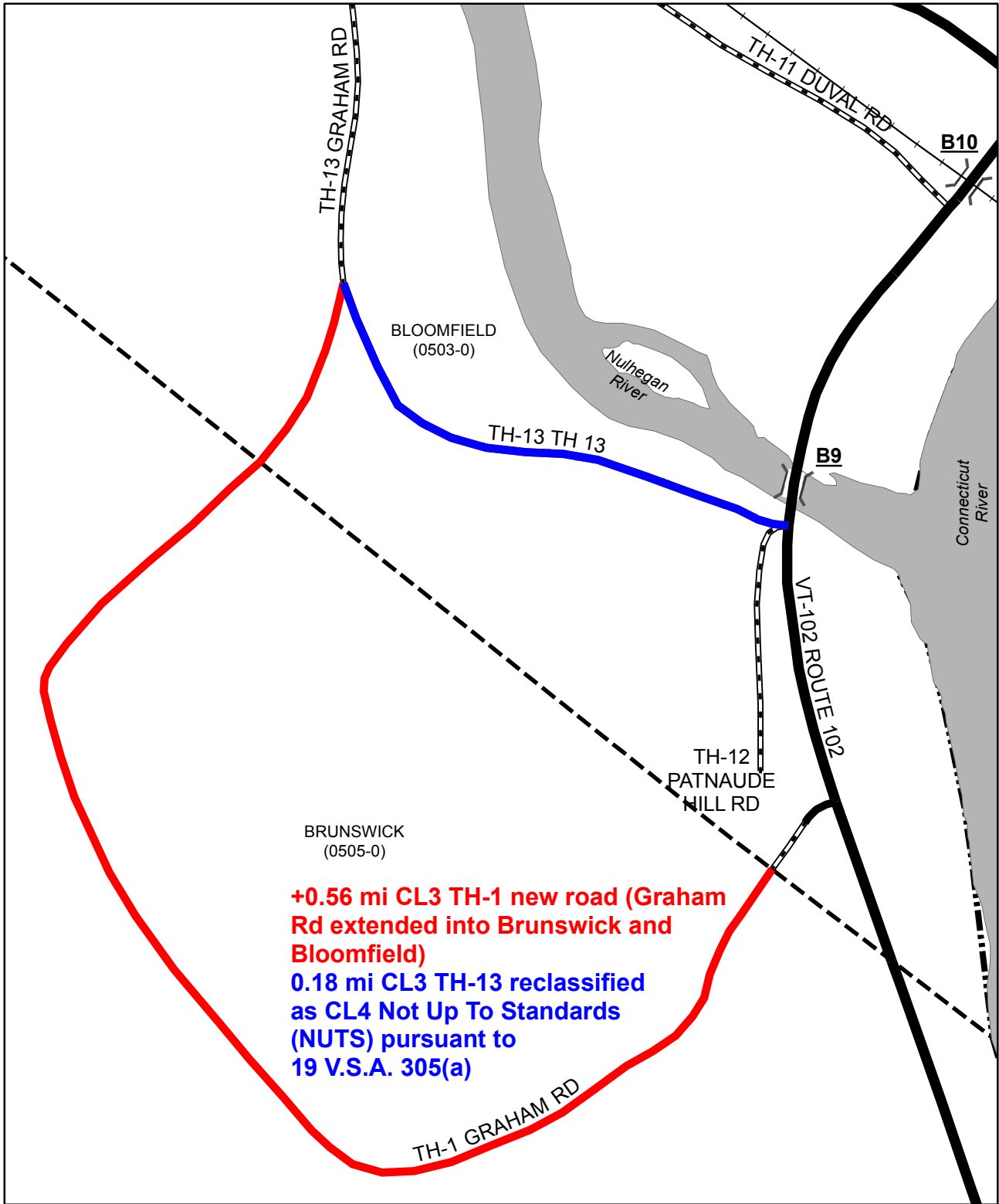


+0.21 mi CL3 TH-128 (Overlake View) new road
+0.38 mi CL3 TH-129 (Fieldstone Drive) new road

Mileage Certificate Changes 2016
WILLISTON (0417-0)

Mapping Section
 Division of Policy and Planning
 Vermont Agency of Transportation -- February 25, 2016

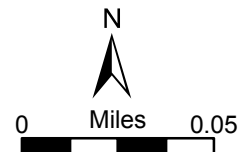


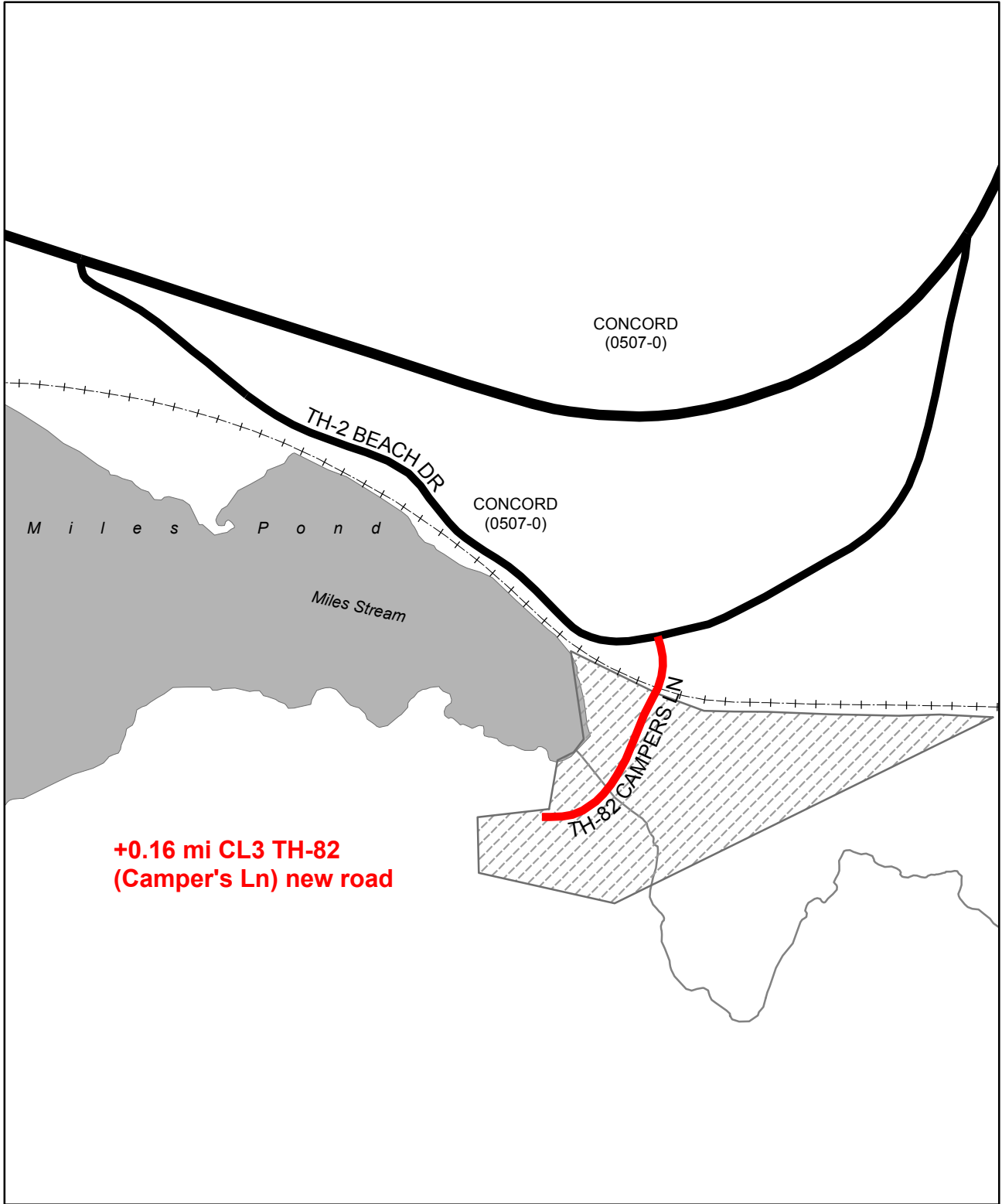


+0.56 mi CL3 TH-1 new road (Graham Rd extended into Brunswick and Bloomfield)
0.18 mi CL3 TH-13 reclassified as CL4 Not Up To Standards (NUTS) pursuant to 19 V.S.A. 305(a)

**Mileage Certificate Changes 2016
 BLOOMFIELD (0503-0)**

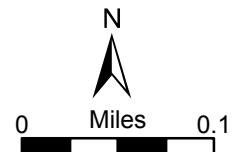
Mapping Section
 Division of Policy and Planning
 Vermont Agency of Transportation -- March 16, 2016

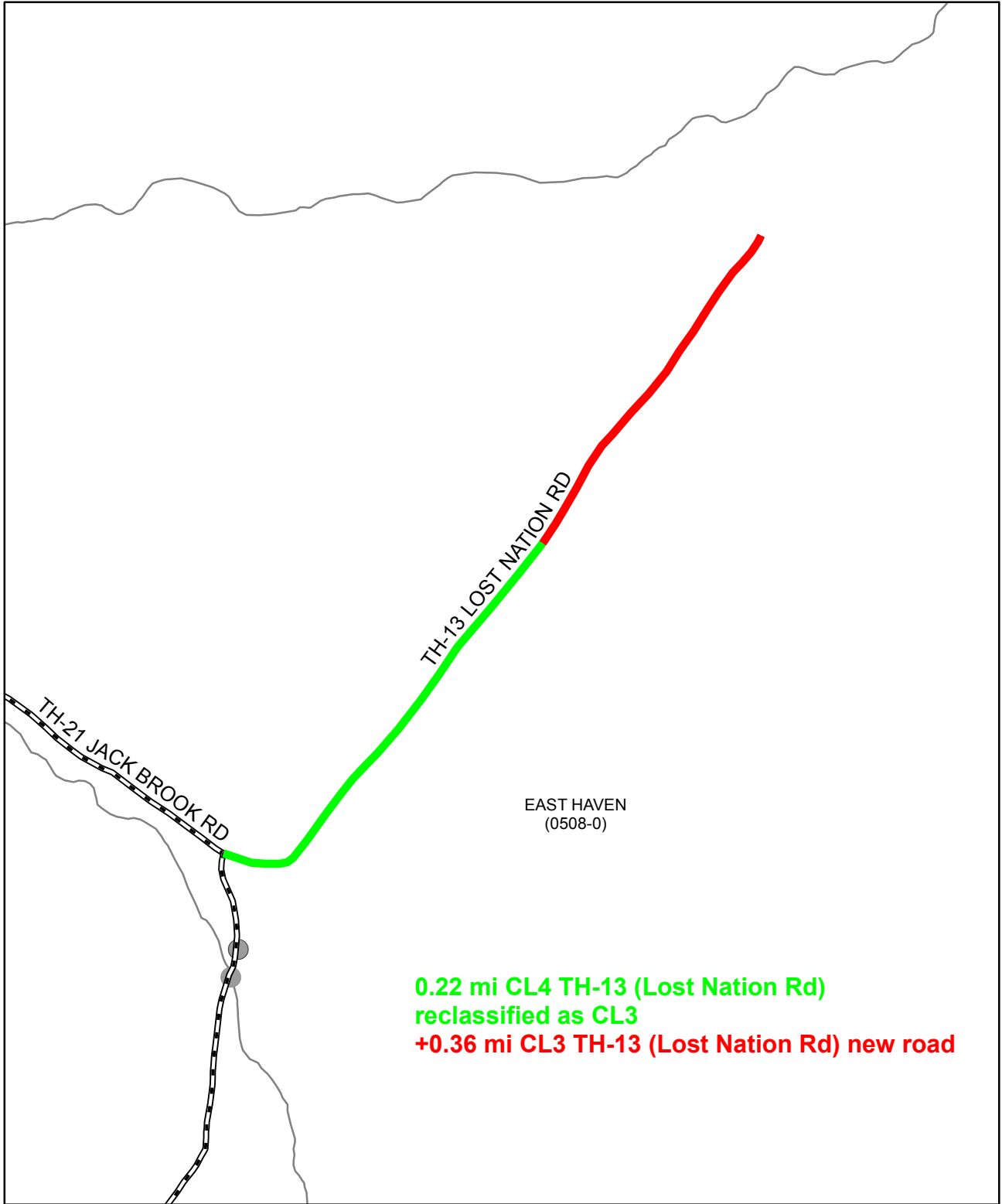




**Mileage Certificate Changes 2016
CONCORD (0507-0)**

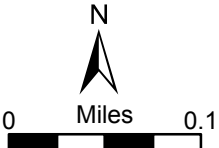
Mapping Section
Division of Policy and Planning
Vermont Agency of Transportation -- March 8, 2016

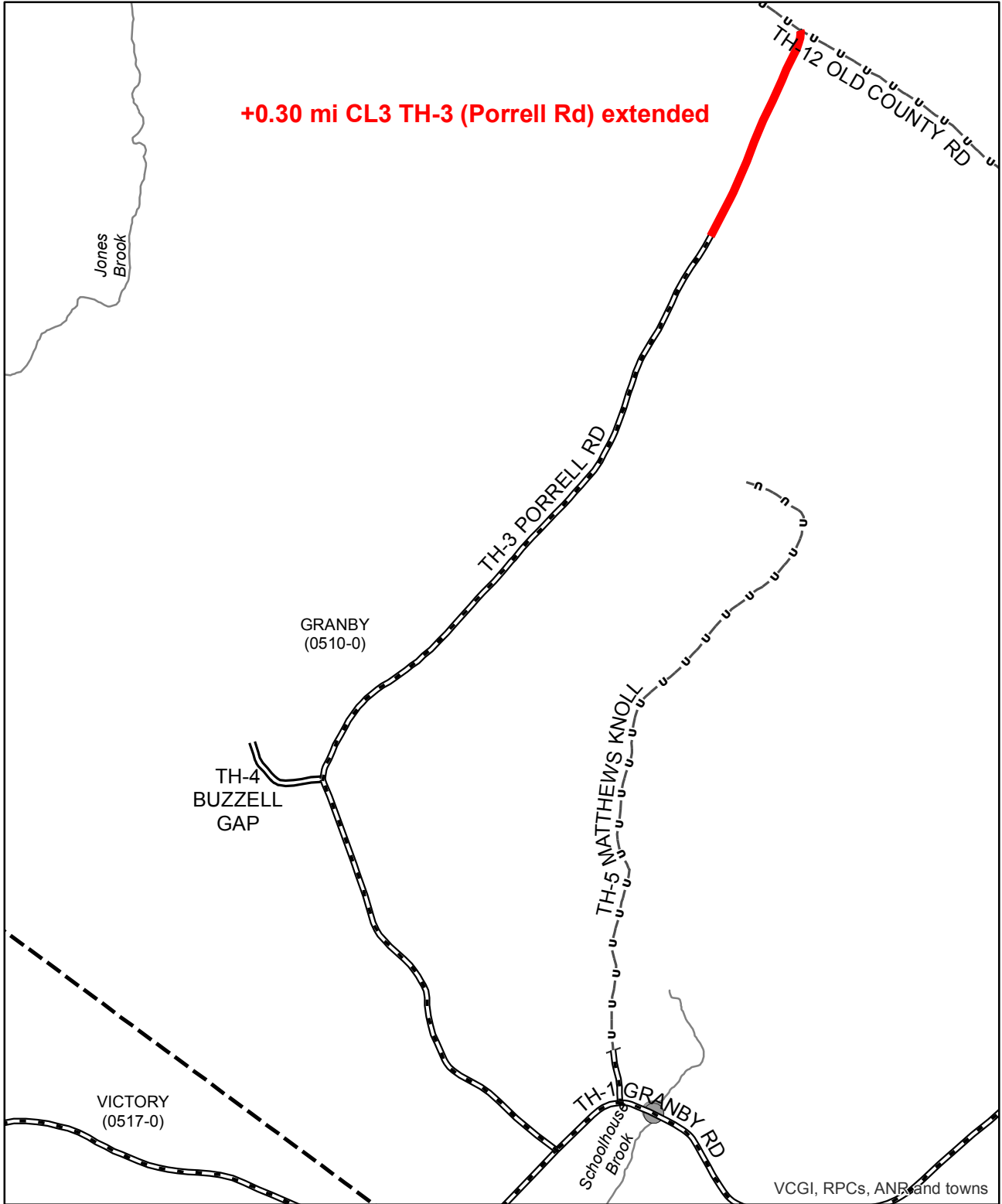




**Mileage Certificate Change 2016
EAST HAVEN (0508-0)**

Mapping Section
Division of Policy and Planning
Vermont Agency of Transportation -- April 27, 2016

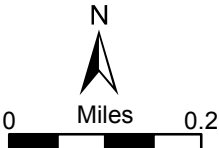




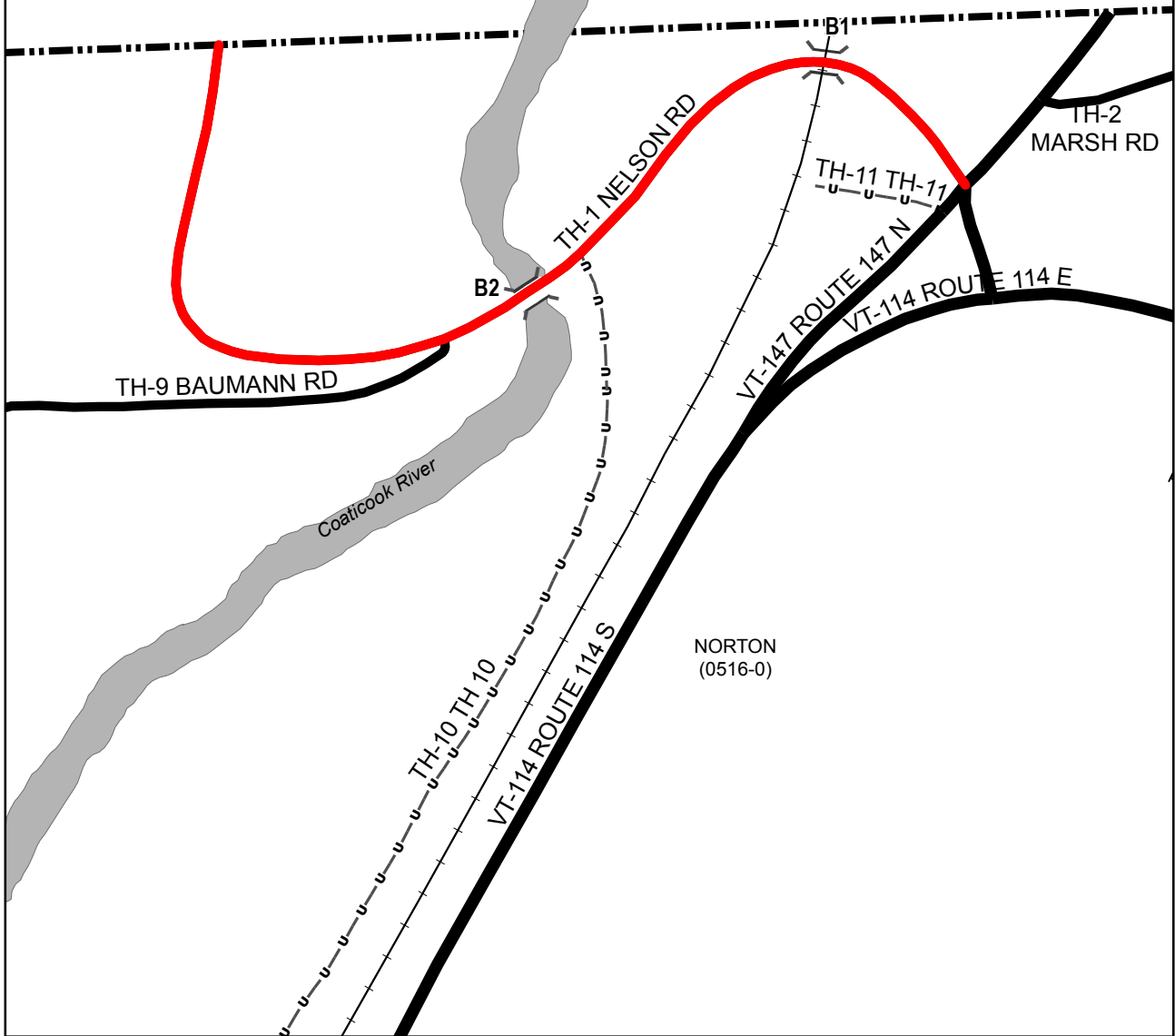
+0.30 mi CL3 TH-3 (Porrell Rd) extended

**Mileage Certificate Change 2016
GRANBY (0510-0)**

Mapping Section
Division of Policy and Planning
Vermont Agency of Transportation -- February 8, 2016

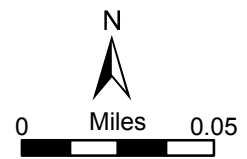


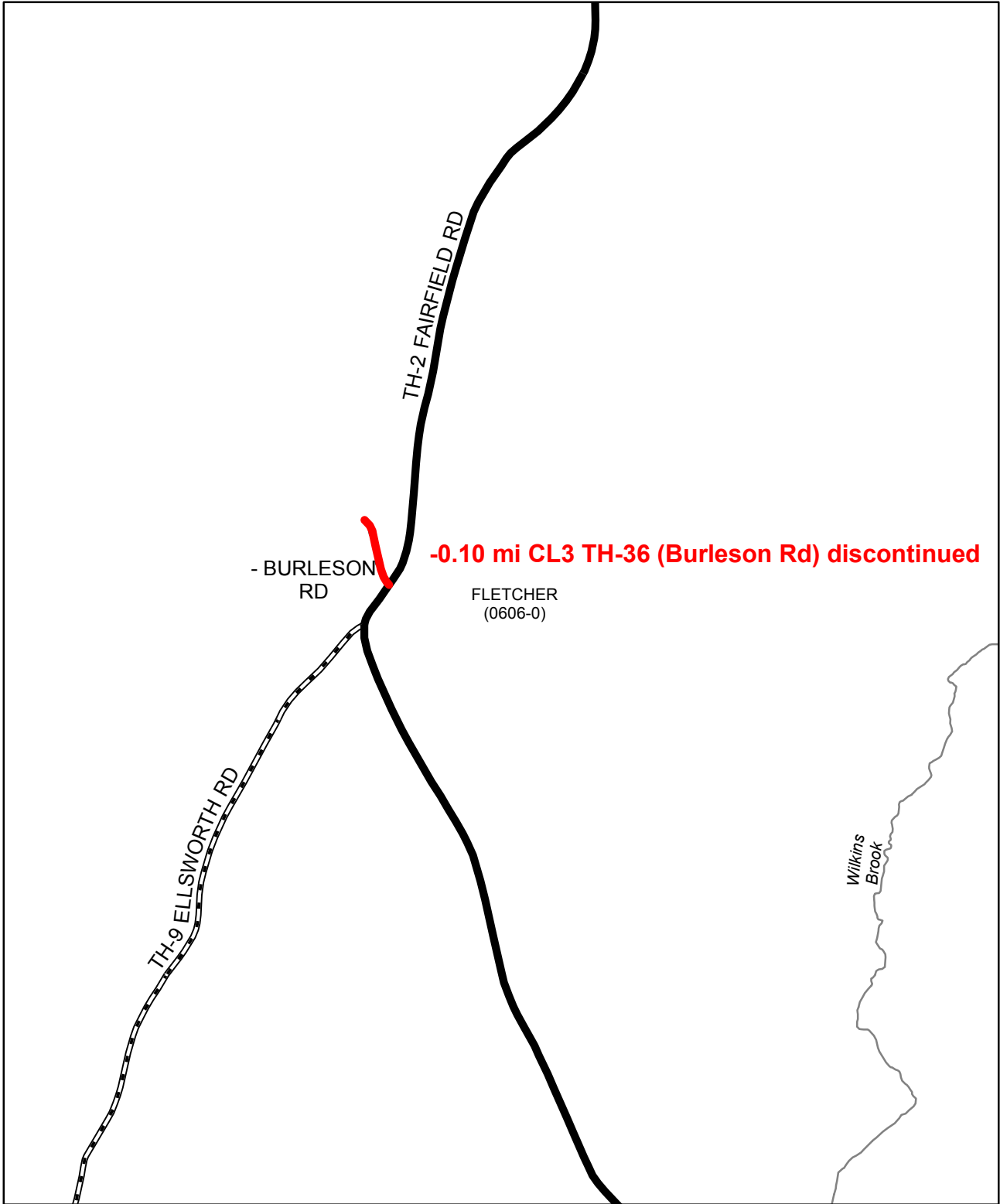
**0.40 mi CL2 TH-1 reclassified to CL3 TH-1,
closure at U.S. Border**



**Mileage Certificate Change 2016
NORTON (0516-0)**

Mapping Section
Division of Policy and Planning
Vermont Agency of Transportation -- April 27, 2016





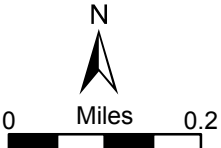
- BURLESON RD

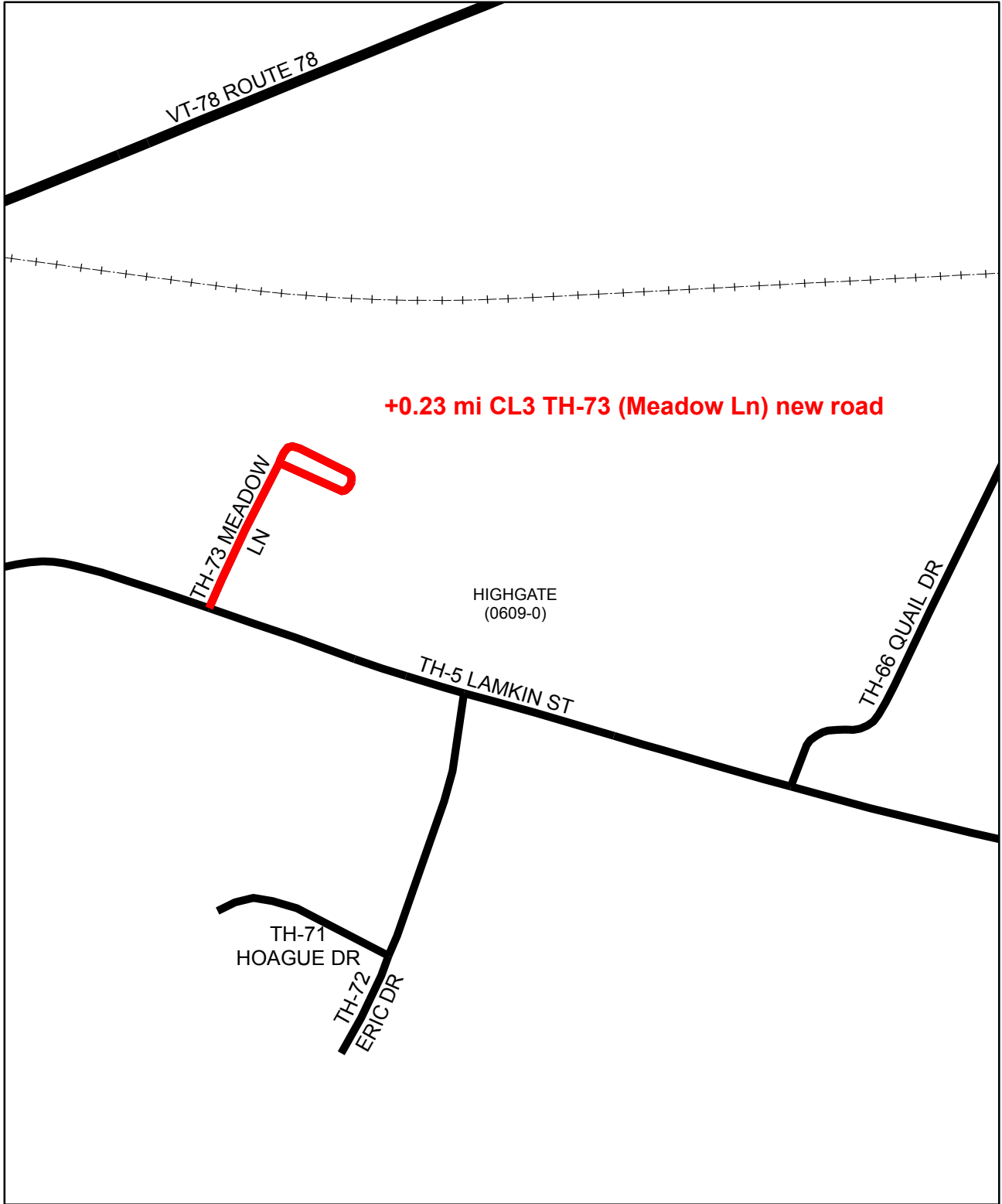
-0.10 mi CL3 TH-36 (Burleson Rd) discontinued

FLETCHER (0606-0)

**Mileage Certificate Change 2016
FLETCHER (0606-0)**

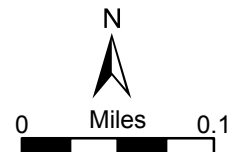
Mapping Section
Division of Policy and Planning
Vermont Agency of Transportation -- April 27, 2016





**Mileage Certificate Changes 2016
HIGHGATE (0609-0)**

Mapping Section
Division of Policy and Planning
Vermont Agency of Transportation -- March 16, 2016



TH-12 JOHNSON RD

VT-105 JAY RD

- Disc.

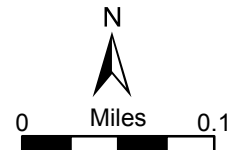
TH-27 NICKSON RD

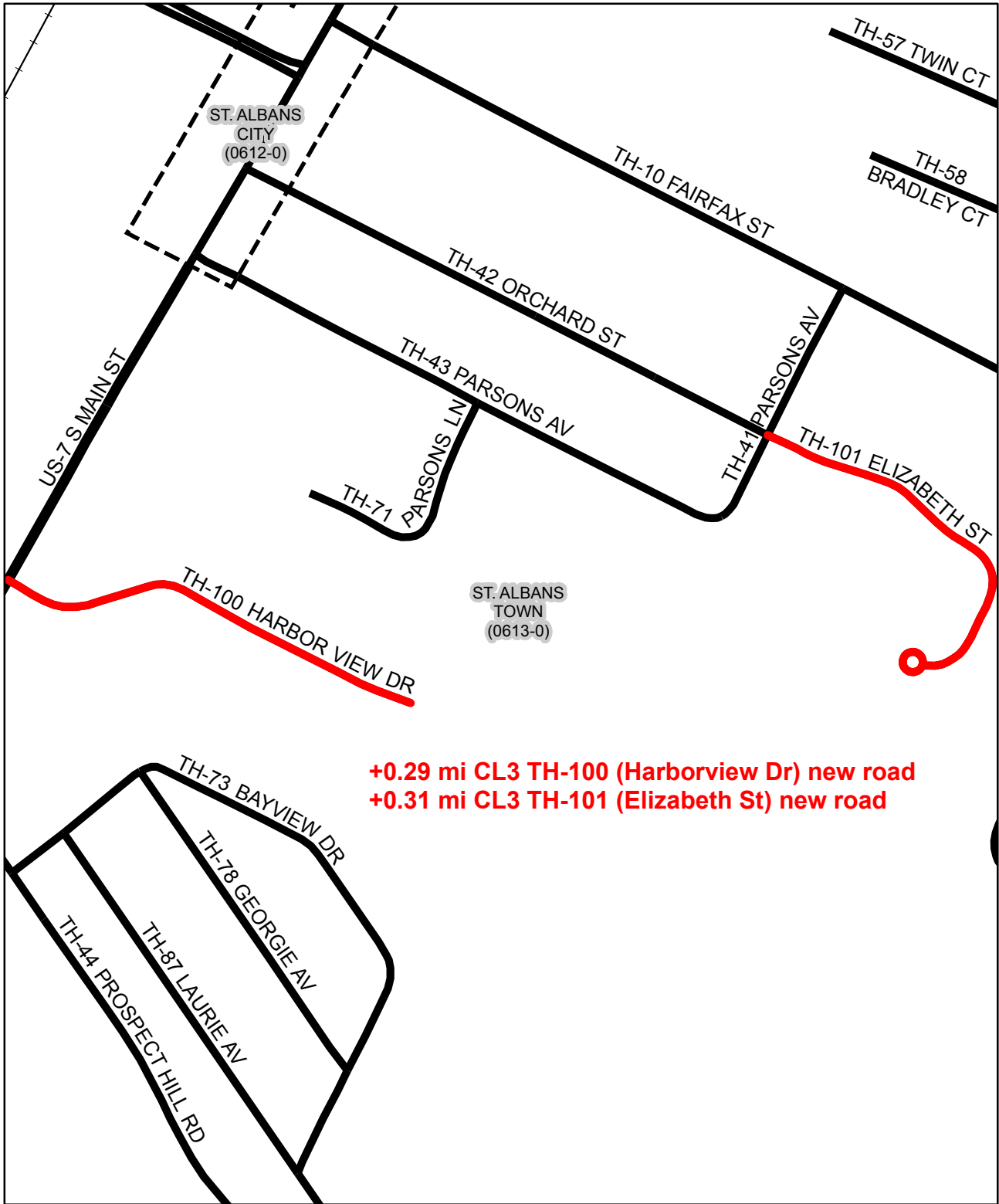
RICHFORD
(0611-0)

-0.15 mi CL3 TH-27 (Nickson Rd) discontinued due to relocation
+0.09 mi CL3 TH-27 (Nickson Rd) new road due to relocation
-0.03 mi CL3 TH-27 (Nickson Rd) remeasured

Mileage Certificate Change 2016
RICHFORD (0611-0)

Mapping Section
Division of Policy and Planning
Vermont Agency of Transportation -- February 9, 2016

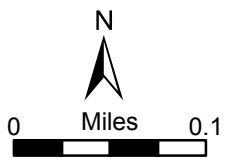


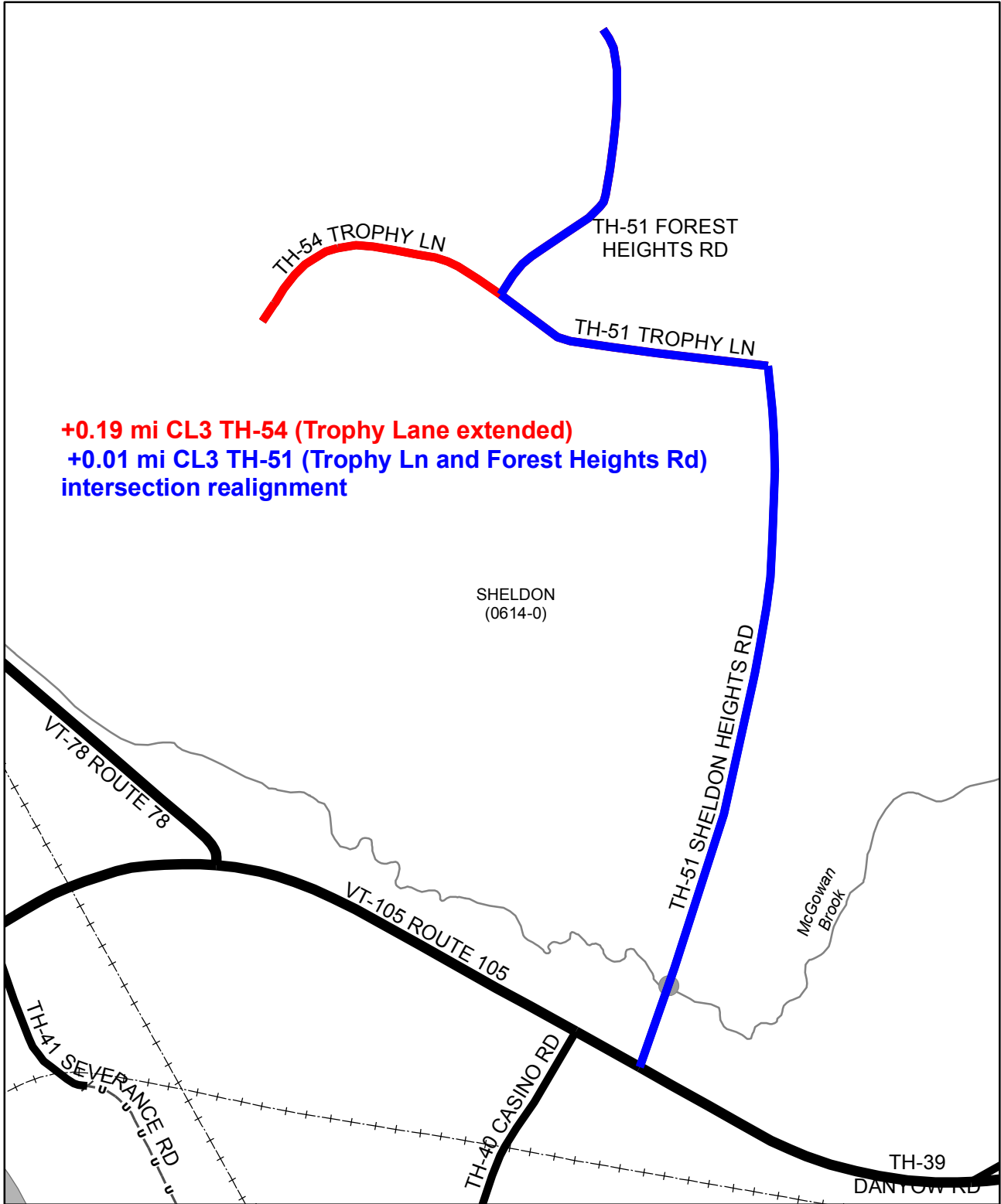


+0.29 mi CL3 TH-100 (Harborview Dr) new road
+0.31 mi CL3 TH-101 (Elizabeth St) new road

Mileage Certificate Change 2016
ST ALBANS TOWN (0613-0)

Mapping Section
 Division of Policy and Planning
 Vermont Agency of Transportation -- April 27, 2016



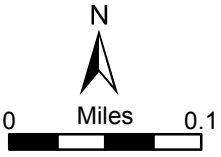


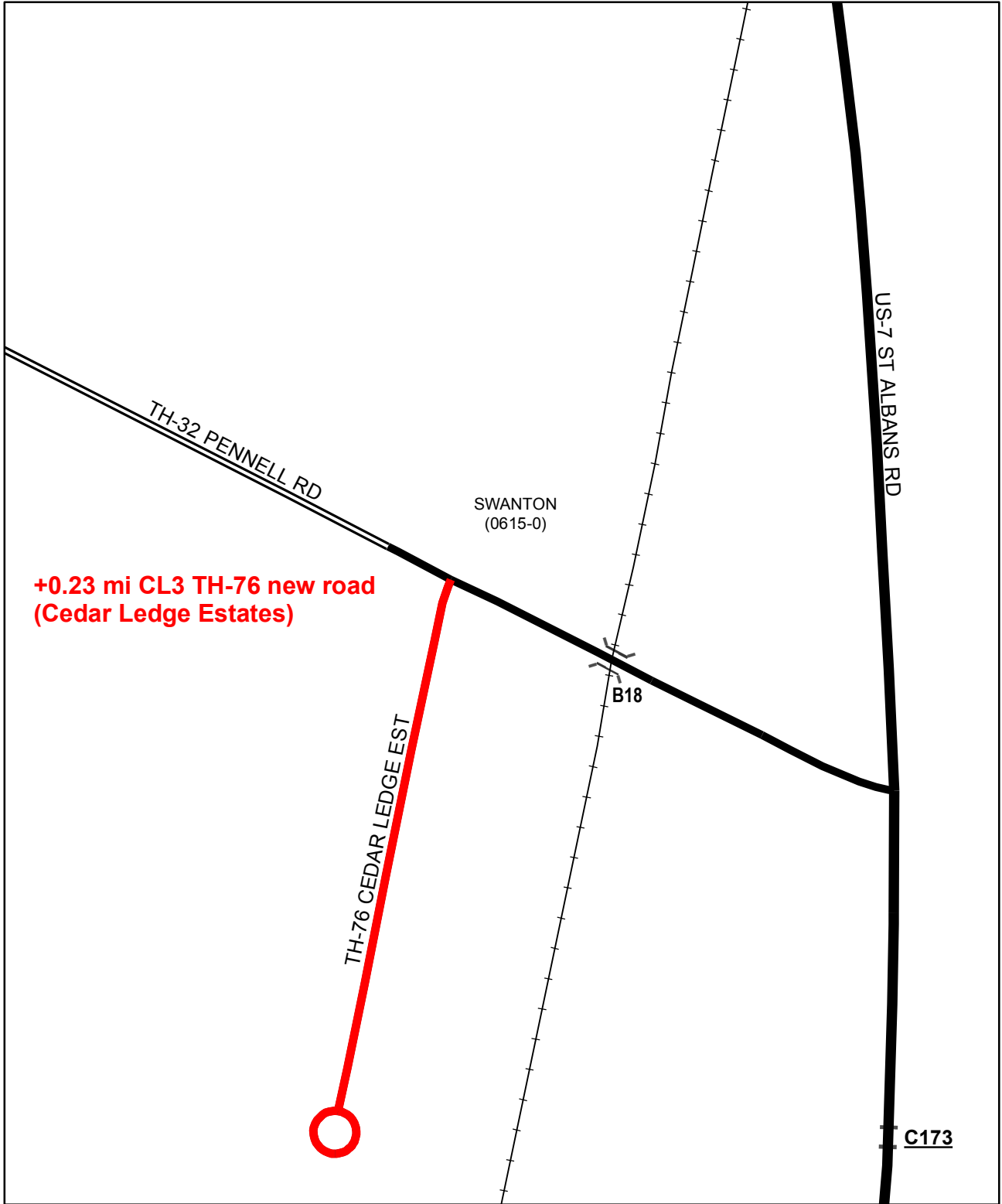
+0.19 mi CL3 TH-54 (Trophy Lane extended)
+0.01 mi CL3 TH-51 (Trophy Ln and Forest Heights Rd) intersection realignment

SHELDON
(0614-0)

**Mileage Certificate Change 2016
SHELDON (0614-0)**

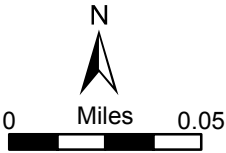
Mapping Section
 Division of Policy and Planning
 Vermont Agency of Transportation -- February 8, 2016

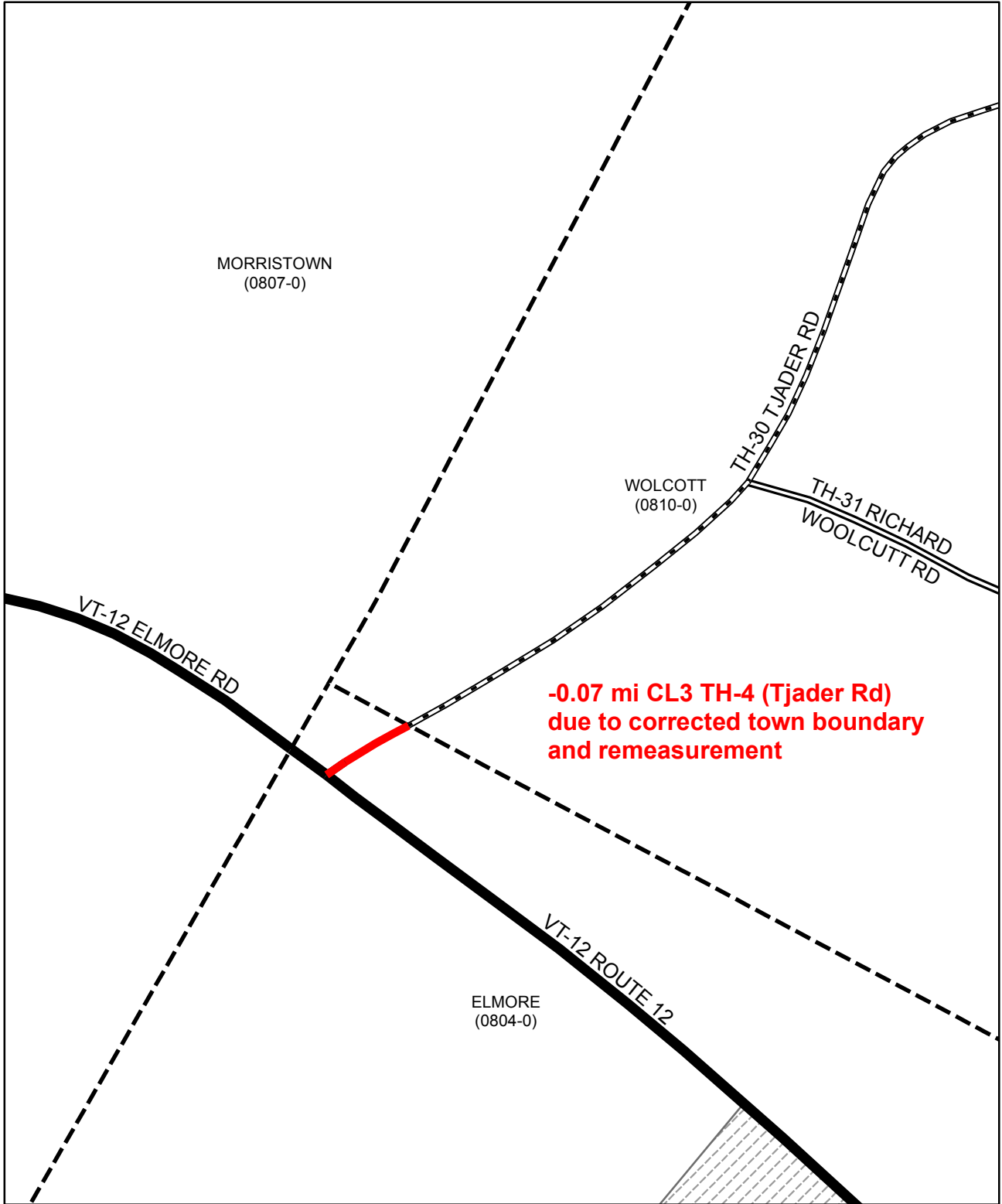




**Mileage Certificate Change 2016
SWANTON (0615-0)**

Mapping Section
Division of Policy and Planning
Vermont Agency of Transportation -- February 18, 2016

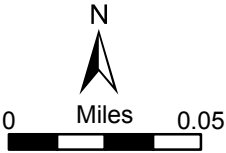


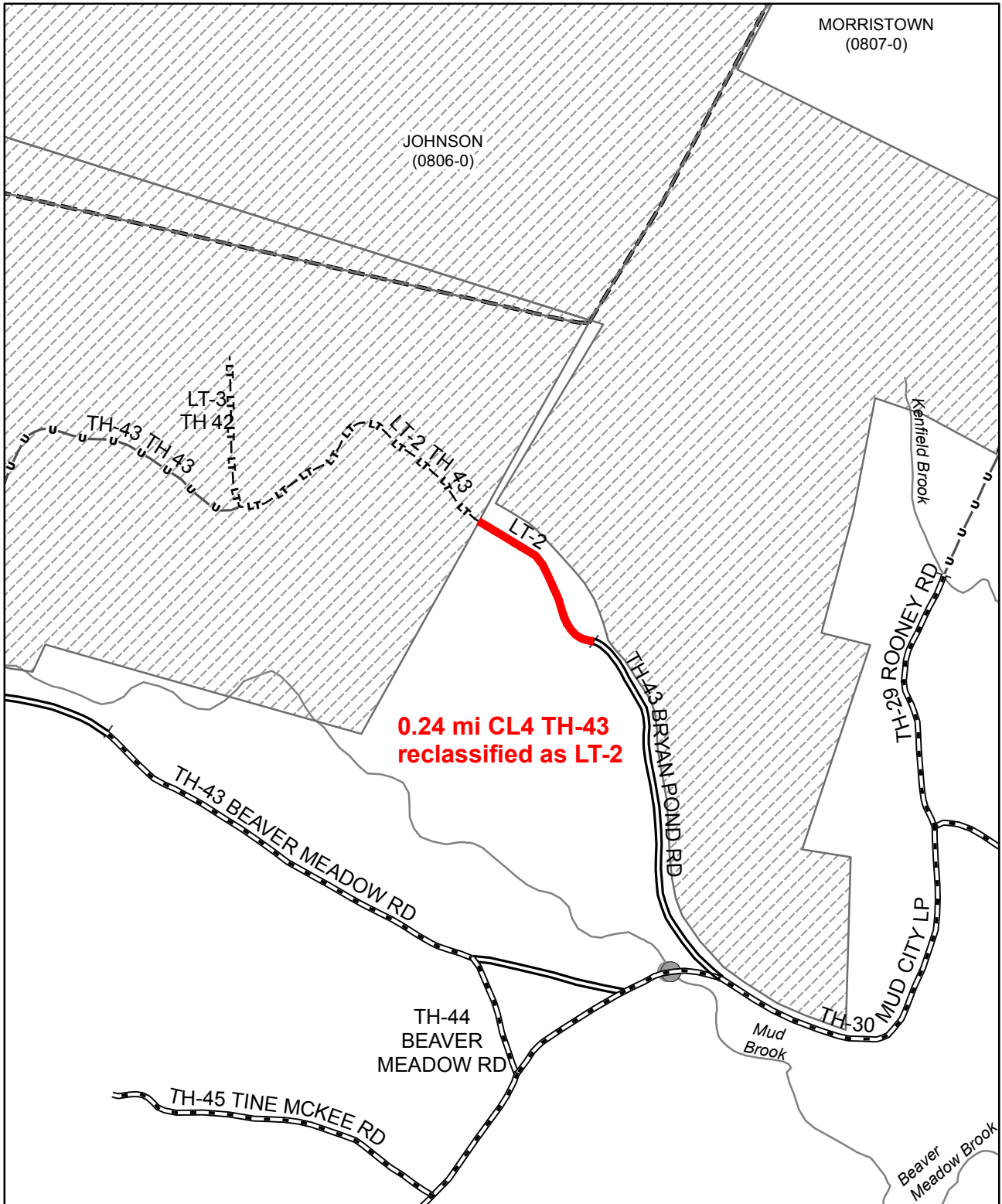


**-0.07 mi CL3 TH-4 (Tjader Rd)
due to corrected town boundary
and remeasurement**

**Mileage Certificate Changes 2016
ELMORE (0804-0)**

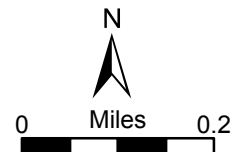
Mapping Section
Division of Policy and Planning
Vermont Agency of Transportation -- March 8, 2016

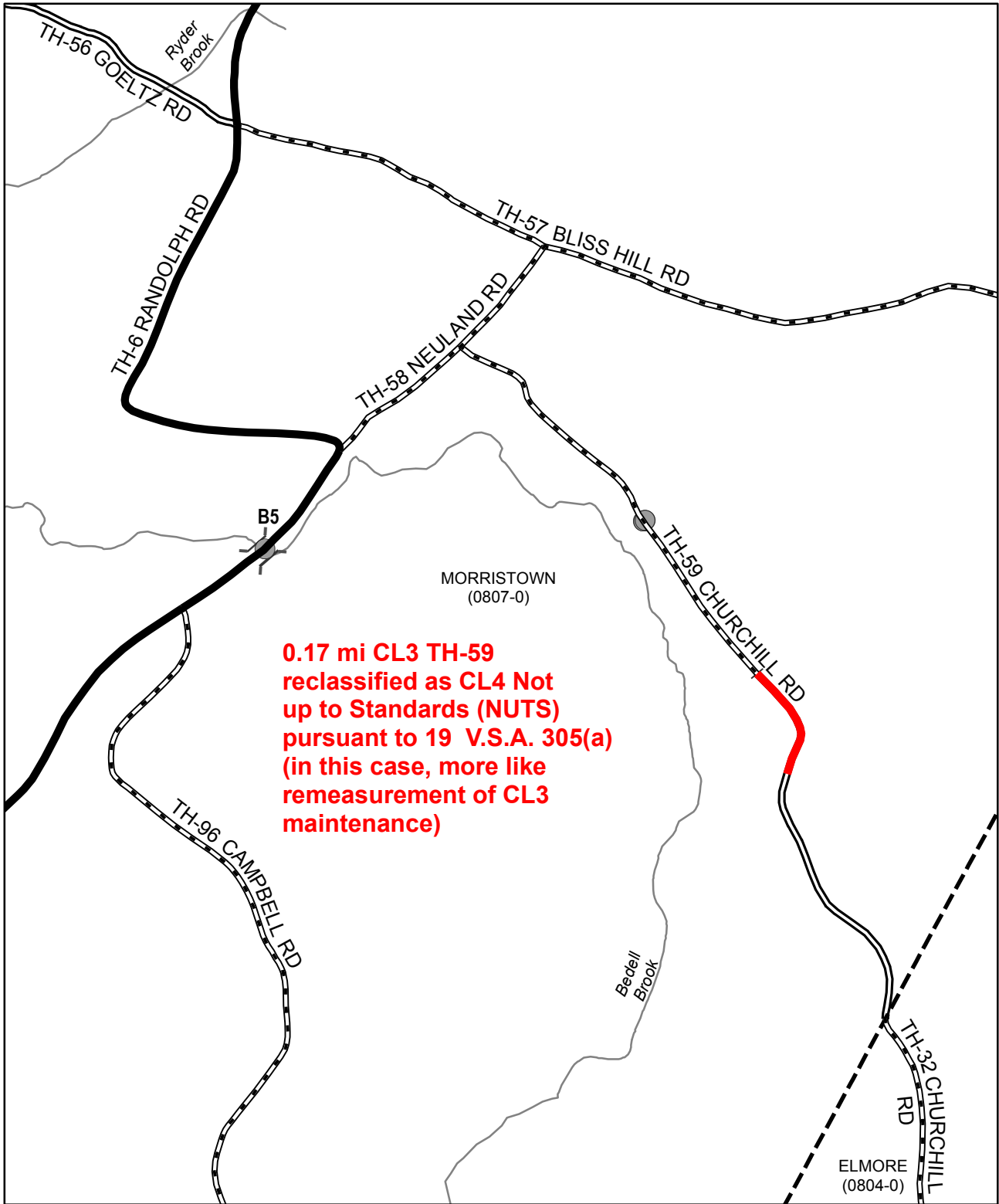




**Mileage Certificate Changes 2016
MORRISTOWN (0807-0)**

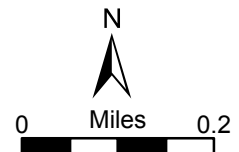
Mapping Section
Division of Policy and Planning
Vermont Agency of Transportation -- March 14, 2016

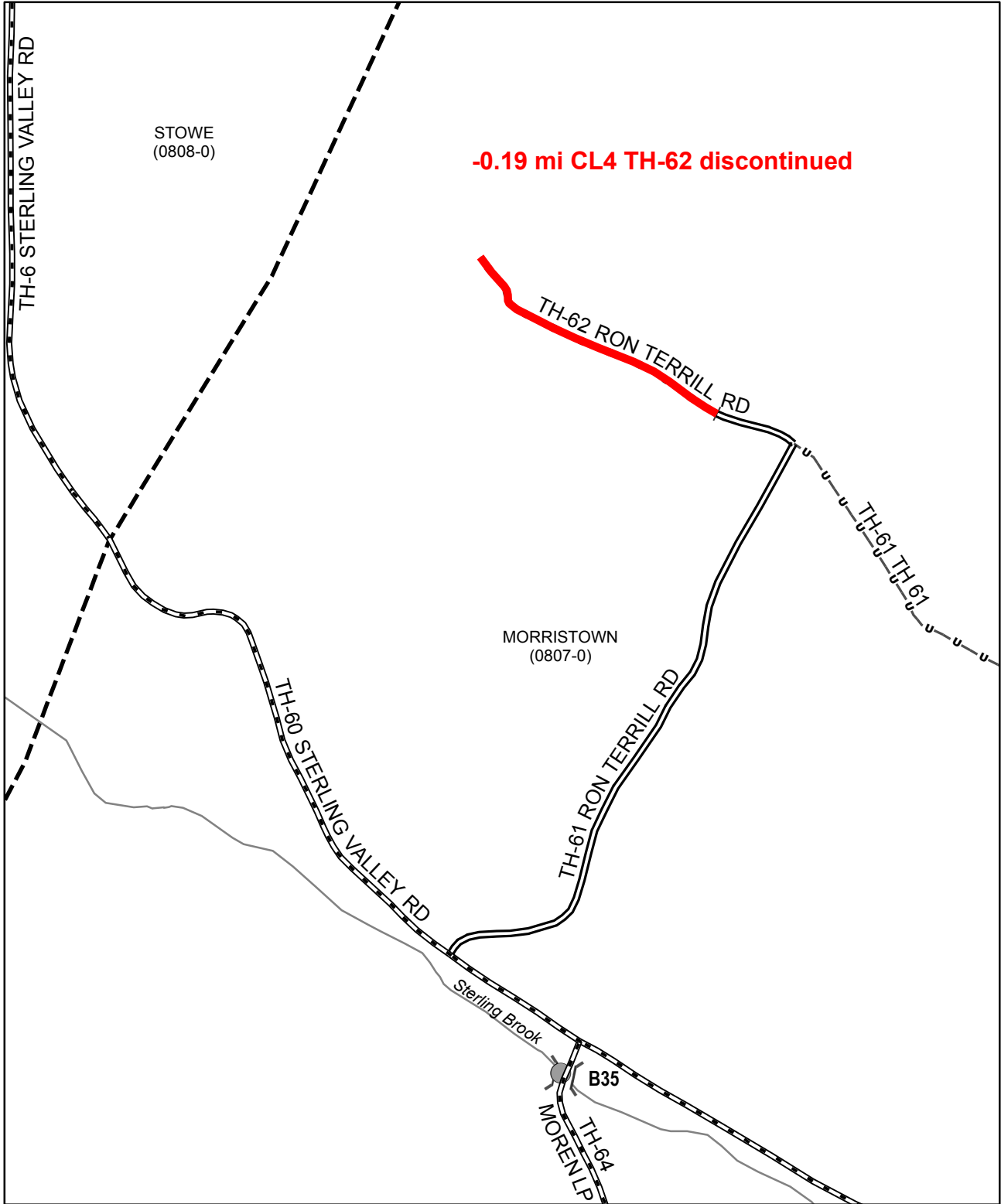




**Mileage Certificate Changes 2016
MORRISTOWN/MORRISVILLE (0807-0)**

Mapping Section
 Division of Policy and Planning
 Vermont Agency of Transportation -- April 27, 2016

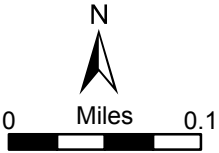


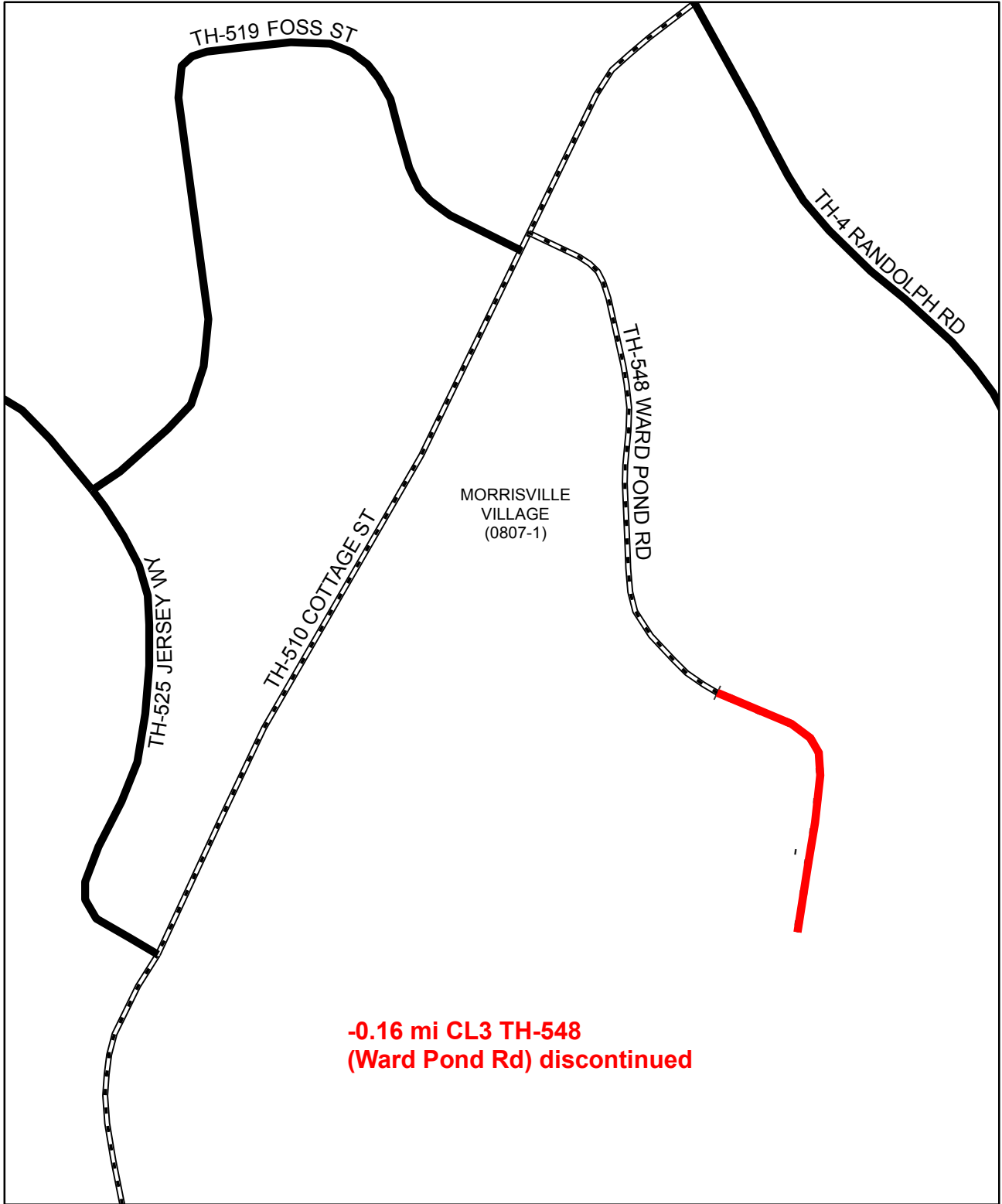


-0.19 mi CL4 TH-62 discontinued

**Mileage Certificate Changes 2016
MORRISTOWN (0807-0)**

Mapping Section
 Division of Policy and Planning
 Vermont Agency of Transportation -- March 14, 2016

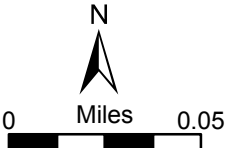


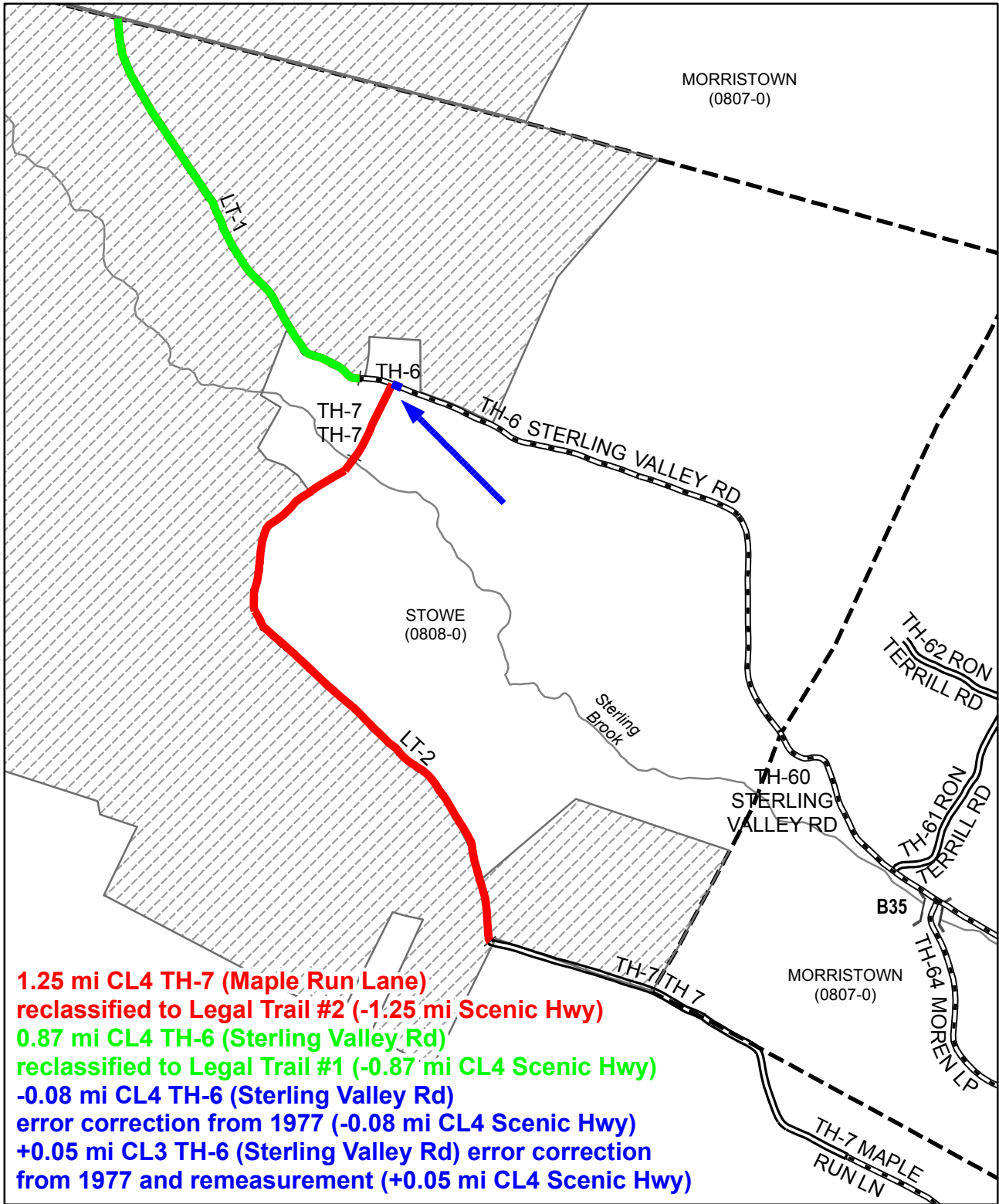


**-0.16 mi CL3 TH-548
(Ward Pond Rd) discontinued**

**Mileage Certificate Changes 2016
MORRISTOWN/MORRISVILLE (0807-1)**

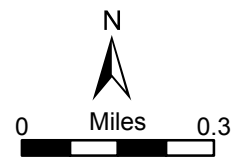
Mapping Section
Division of Policy and Planning
Vermont Agency of Transportation -- March 14, 2016

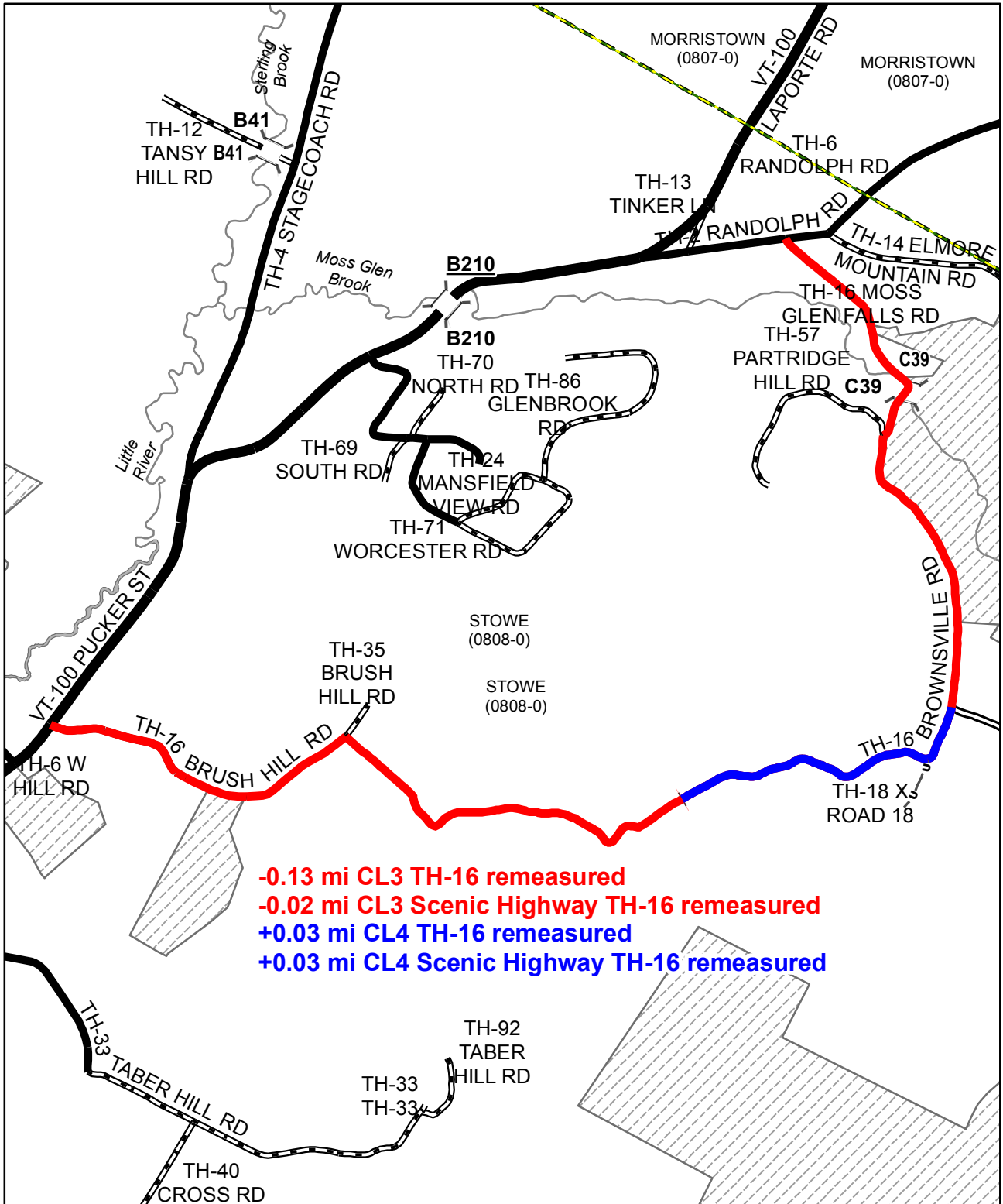




**Mileage Certificate Change 2016
STOWE (0808-0)**

Mapping Section
Division of Policy and Planning
Vermont Agency of Transportation -- March 3, 2016

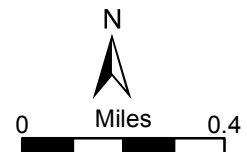


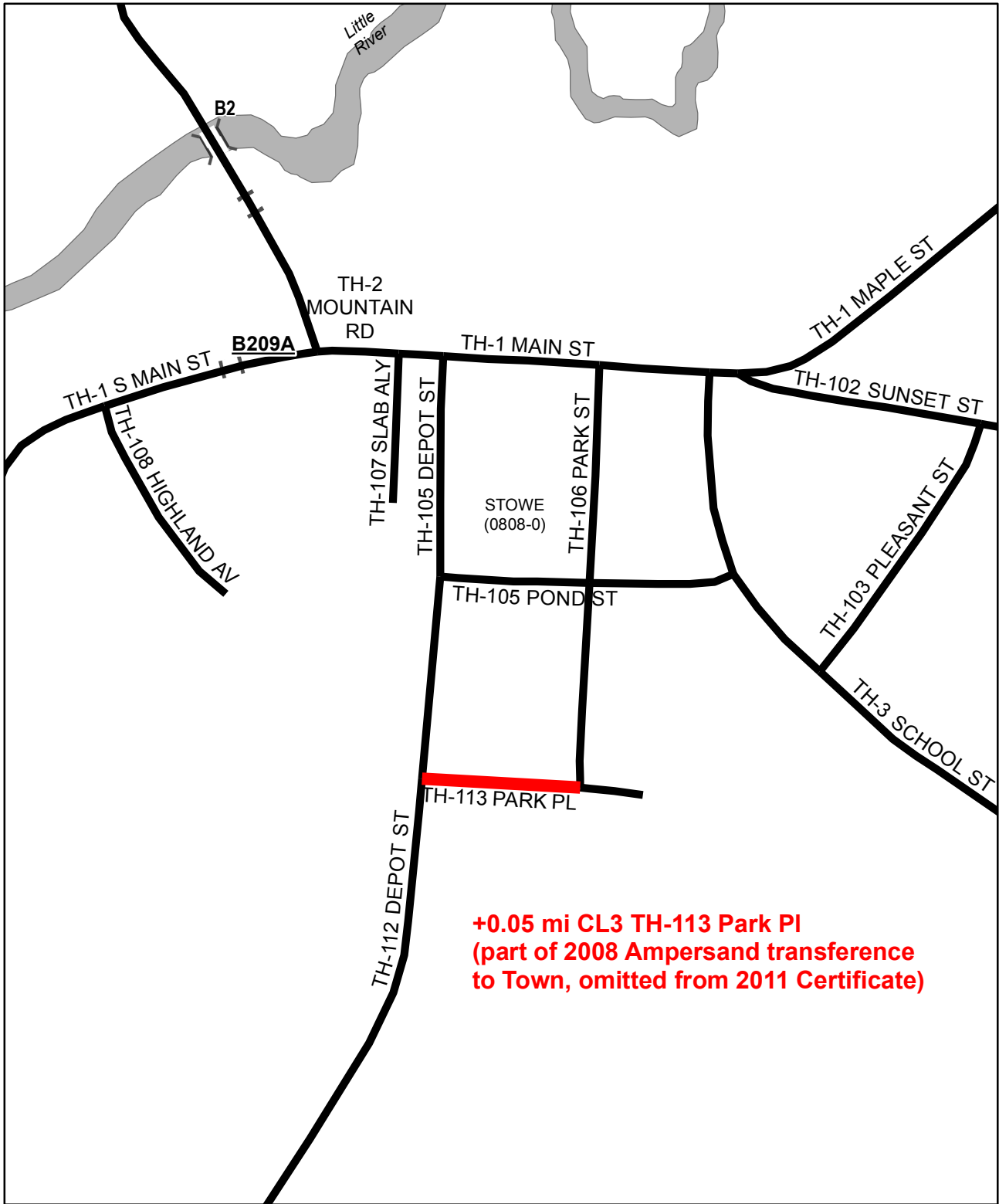


-0.13 mi CL3 TH-16 remeasured
-0.02 mi CL3 Scenic Highway TH-16 remeasured
+0.03 mi CL4 TH-16 remeasured
+0.03 mi CL4 Scenic Highway TH-16 remeasured

Mileage Certificate Change 2016
STOWE (0808-0)

Mapping Section
Division of Policy and Planning
Vermont Agency of Transportation -- February 23, 2016

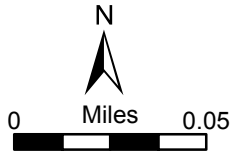


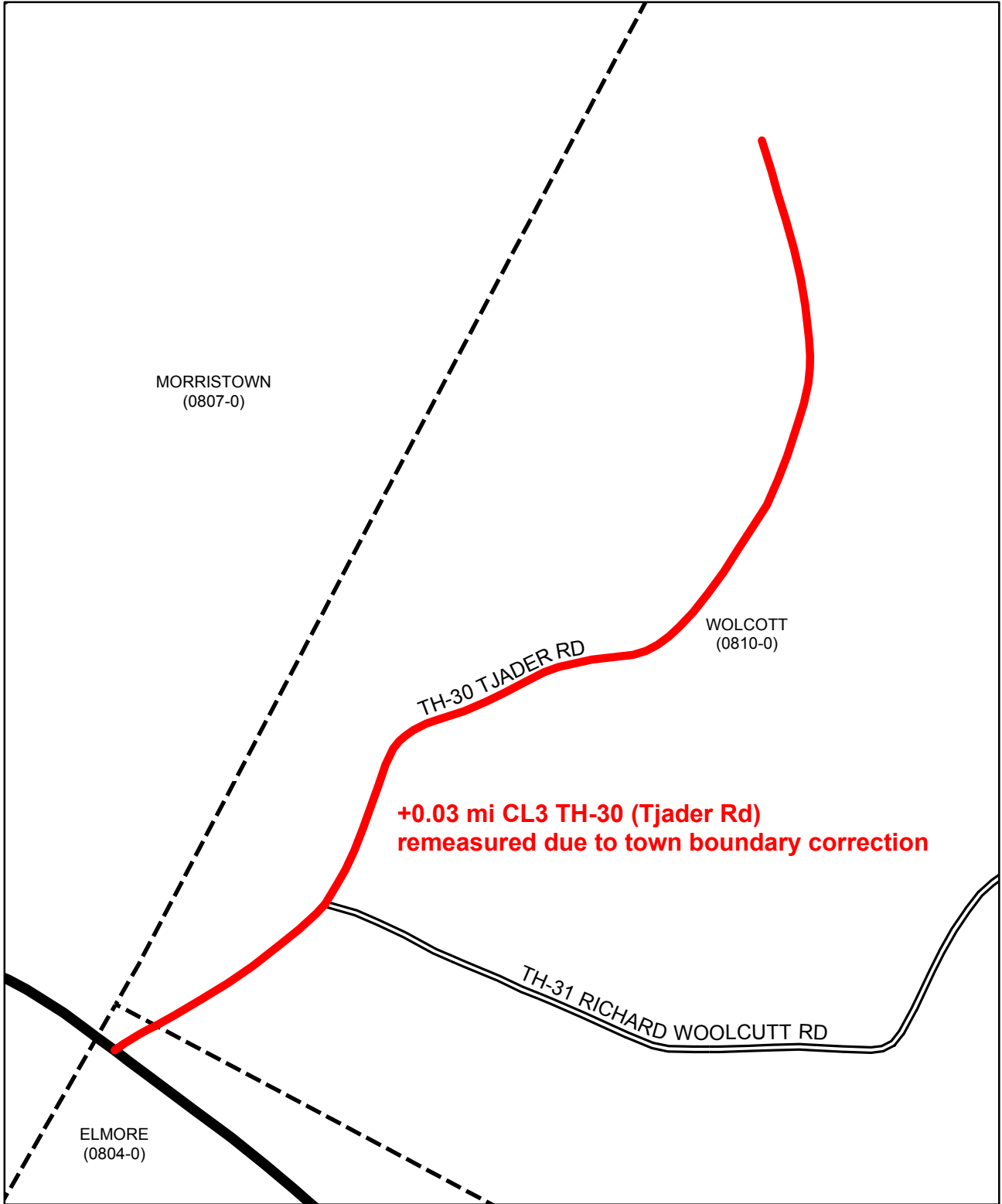


**+0.05 mi CL3 TH-113 Park Pl
(part of 2008 Ampersand transference
to Town, omitted from 2011 Certificate)**

**Mileage Certificate Change 2016
STOWE (0808-0)**

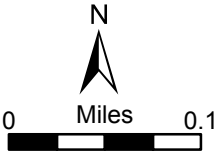
Mapping Section
Division of Policy and Planning
Vermont Agency of Transportation -- February 23, 2016

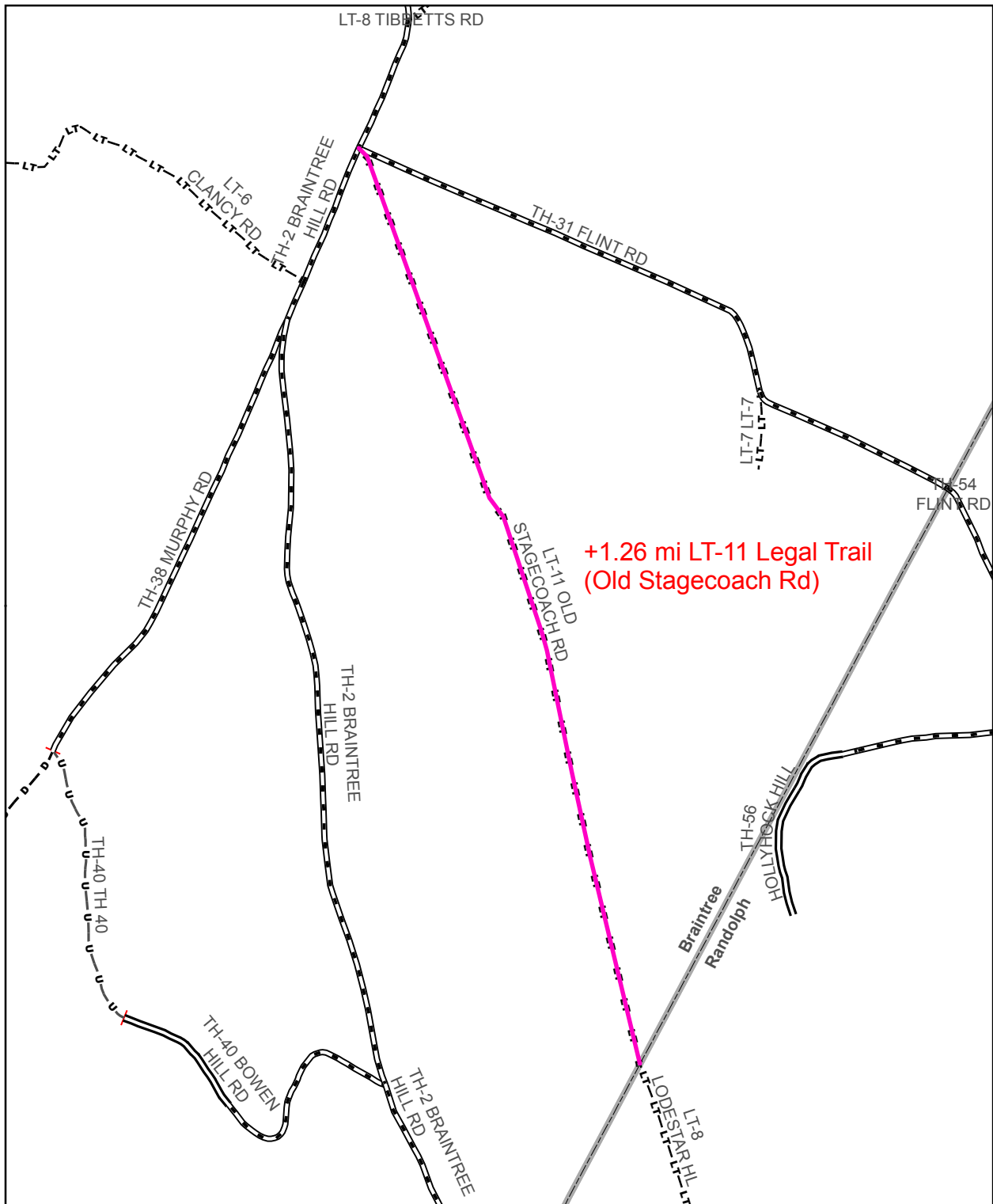




**Mileage Certificate Change 2016
WOLCOTT (0810-0)**

Mapping Section
Division of Policy and Planning
Vermont Agency of Transportation -- April 27, 2016






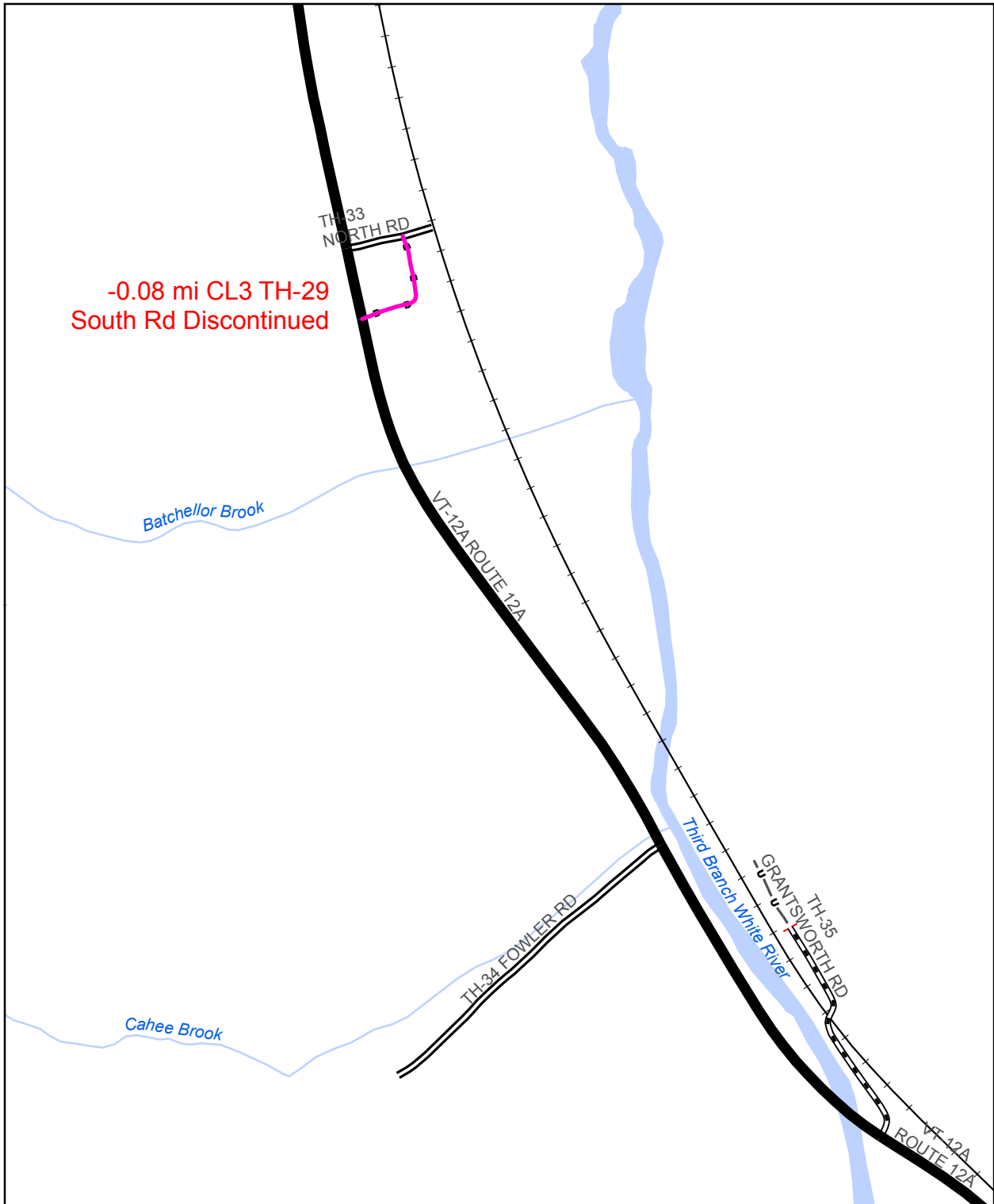
**+1.26 mi LT-11 Legal Trail
(Old Stagecoach Rd)**

**Mileage Certificate Change 2016
BRAINTREE**

(CTCODE: 0902)

Mapping Section
Division of Policy, Planning and Intermodal Development
Vermont Agency of Transportation - March 2016





Mileage Certificate Change 2016
BRAINTREE

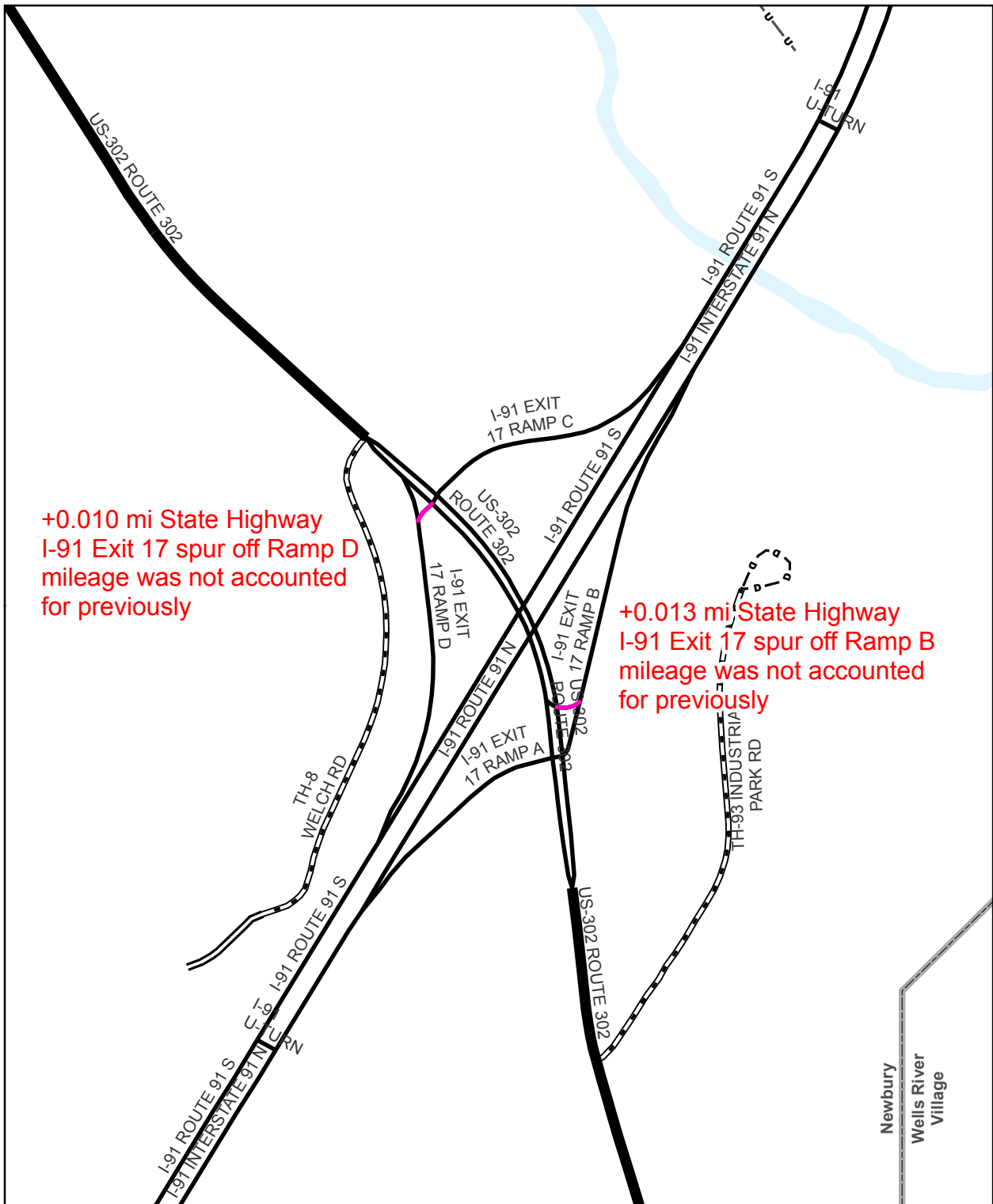
(CTCODE: 0902)

Mapping Section
 Division of Policy, Planning and Intermodal Development
 Vermont Agency of Transportation - March 2016



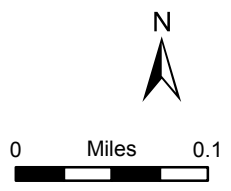
0 Miles 0.1

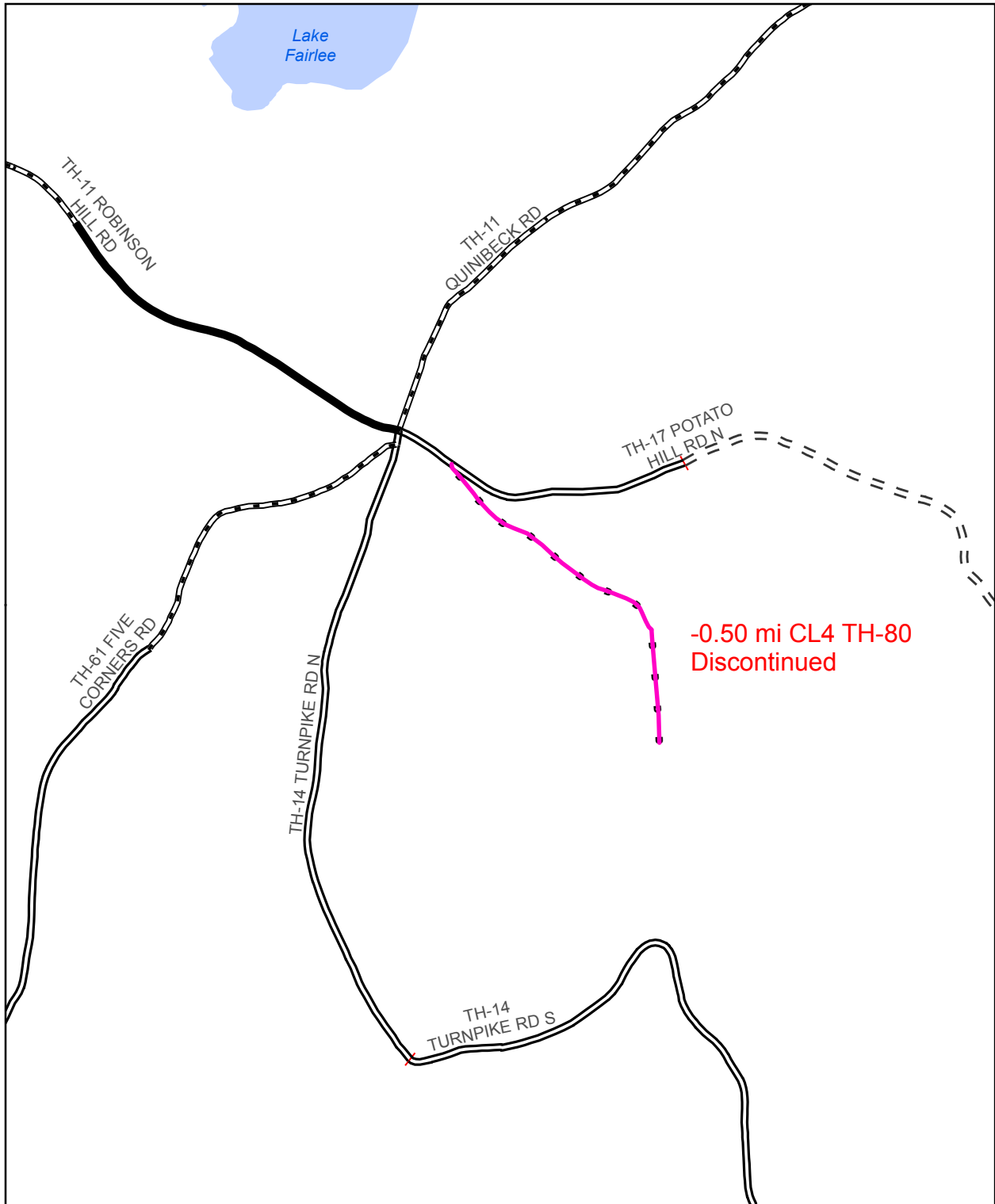




Mileage Certificate Change 2016
NEWBURY
 (CTCODE: 0907)

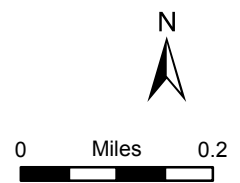
Mapping Section
 Division of Policy, Planning and Intermodal Development
 Vermont Agency of Transportation - April 2016

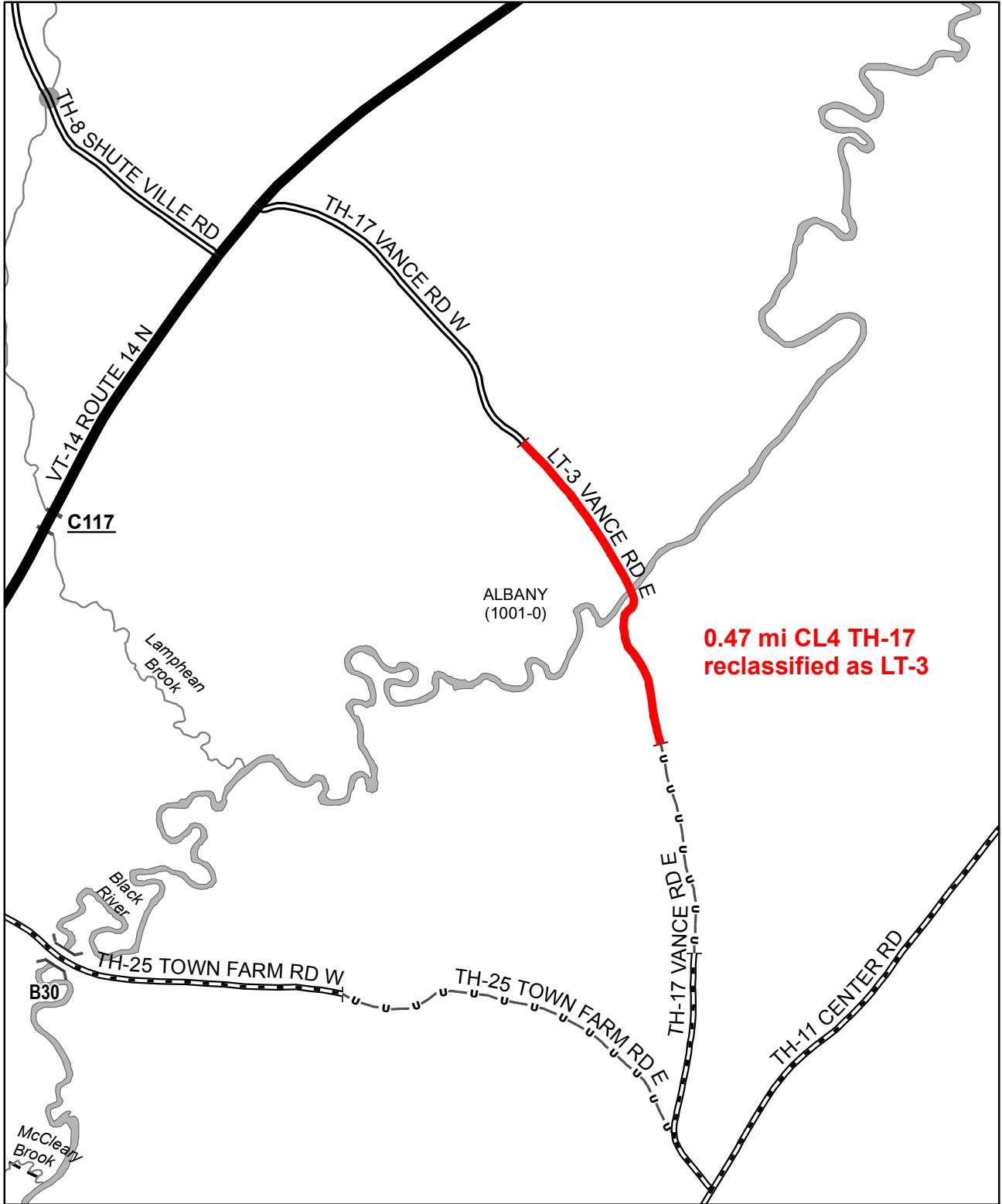




Mileage Certificate Change 2016
THETFORD
 (CTCODE: 0911)

Mapping Section
 Division of Policy, Planning and Intermodal Development
 Vermont Agency of Transportation - March 2016

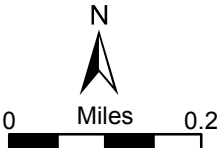


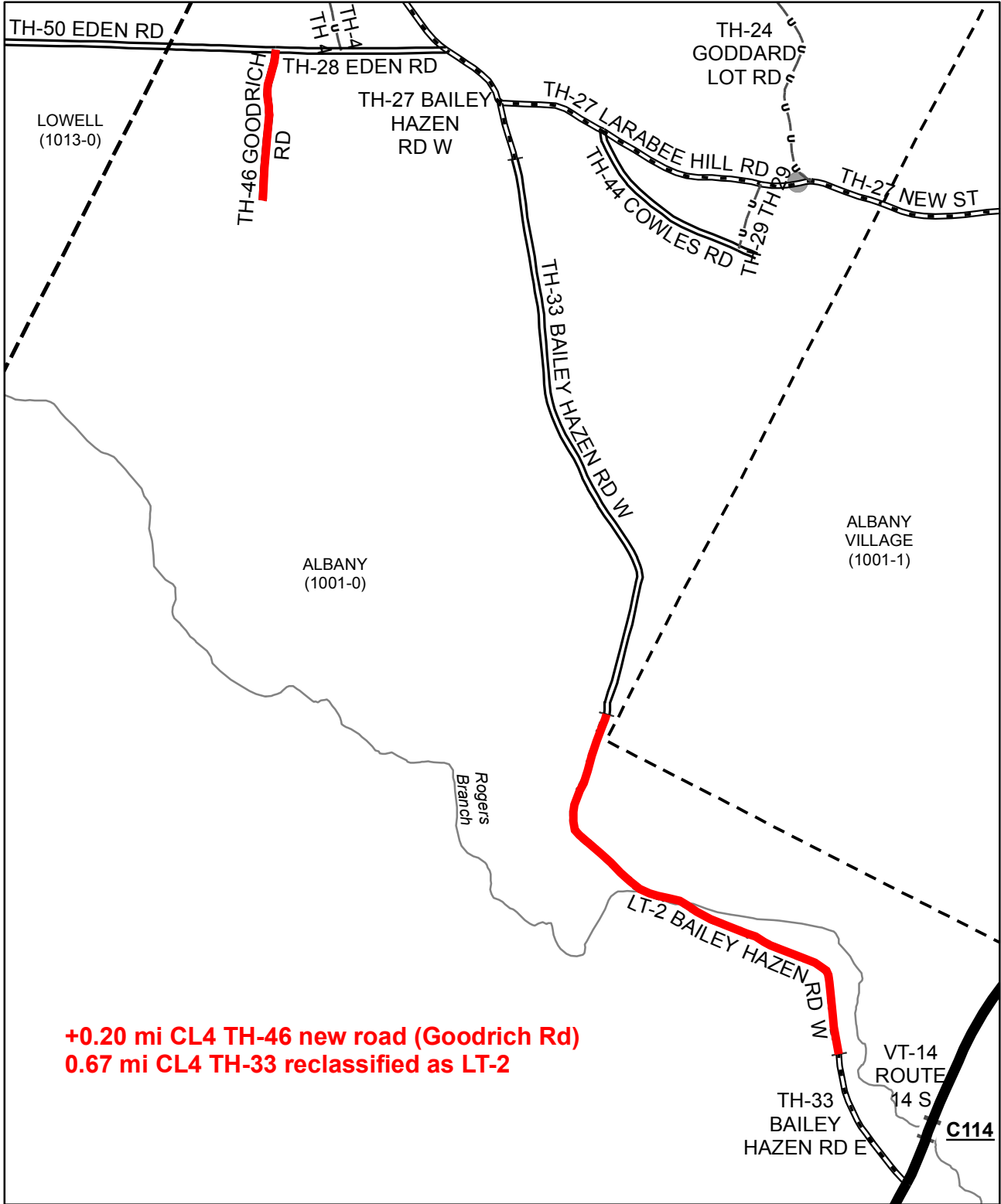


**0.47 mi CL4 TH-17
reclassified as LT-3**

**Mileage Certificate Change 2016
ALBANY (1001-0)**

Mapping Section
 Division of Policy and Planning
 Vermont Agency of Transportation -- February 19, 2016

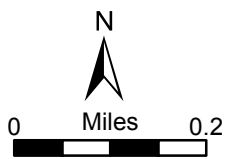


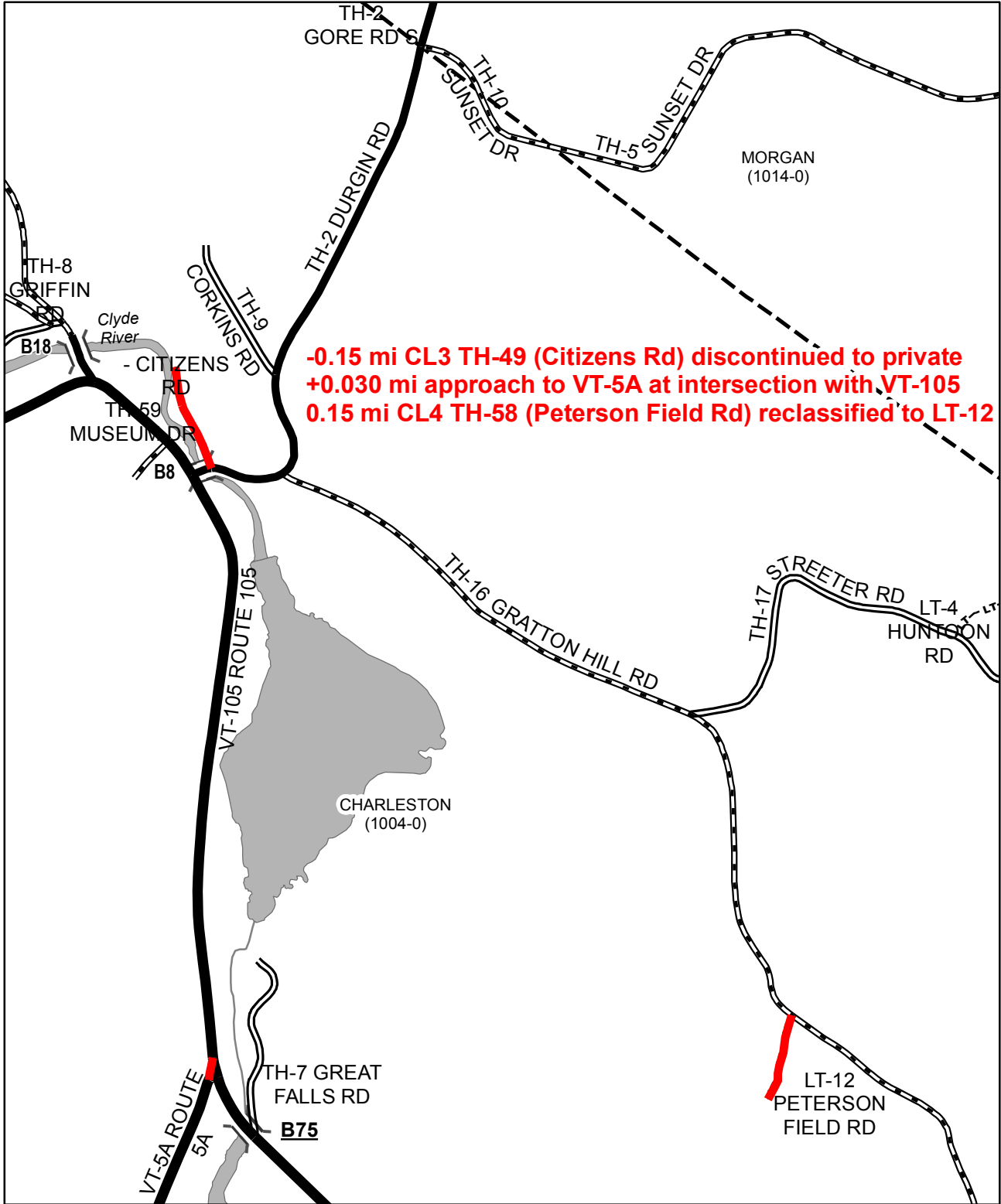


+0.20 mi CL4 TH-46 new road (Goodrich Rd)
0.67 mi CL4 TH-33 reclassified as LT-2

Mileage Certificate Change 2016
ALBANY (1001-0)

Mapping Section
 Division of Policy and Planning
 Vermont Agency of Transportation -- February 19, 2016

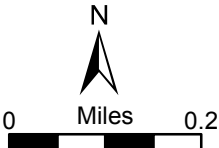


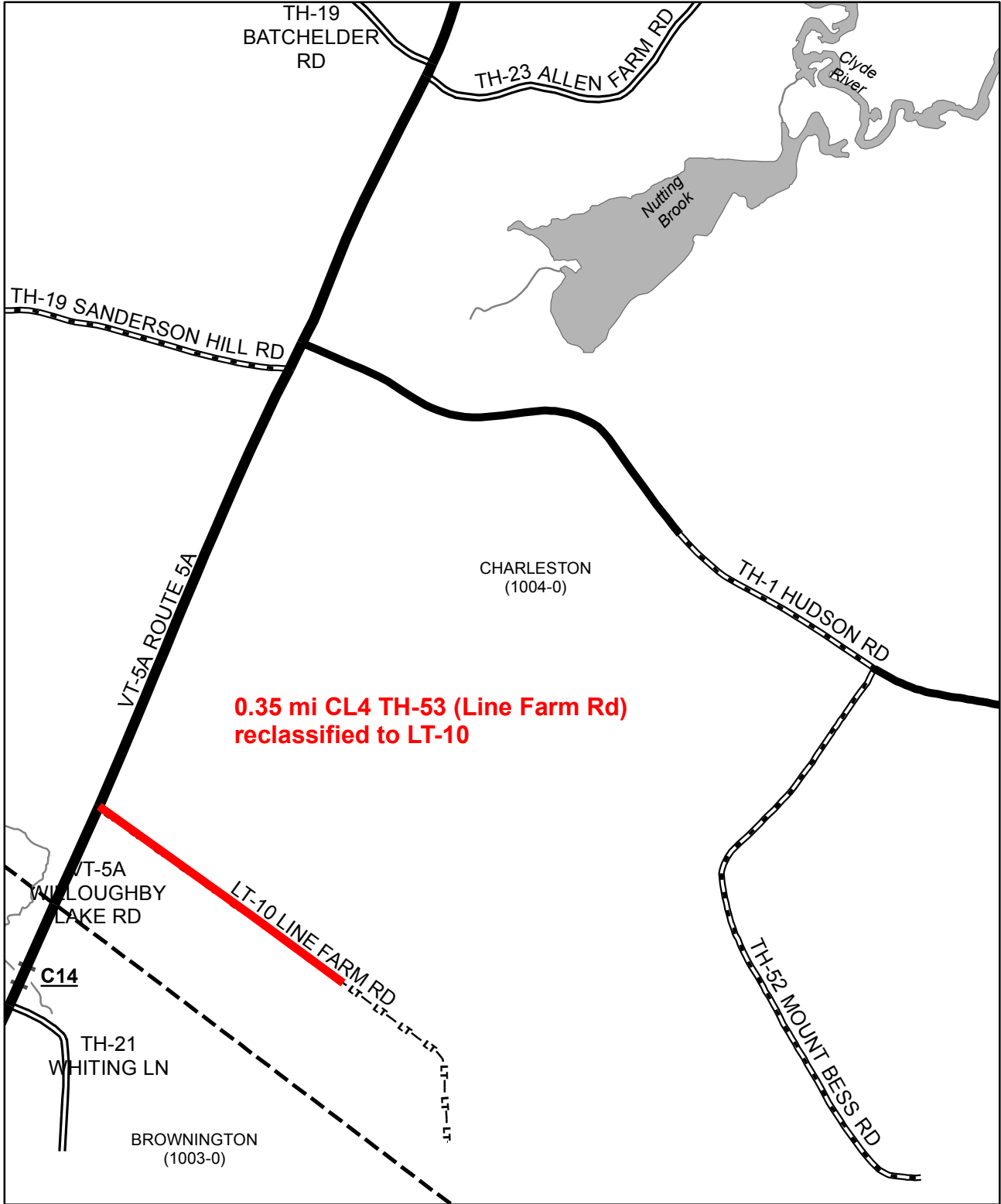


-0.15 mi CL3 TH-49 (Citizens Rd) discontinued to private
+0.030 mi approach to VT-5A at intersection with VT-105
0.15 mi CL4 TH-58 (Peterson Field Rd) reclassified to LT-12

Mileage Certificate Change 2016
CHARLESTON (1004-0)

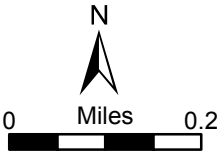
Mapping Section
 Division of Policy and Planning
 Vermont Agency of Transportation -- February 8, 2016

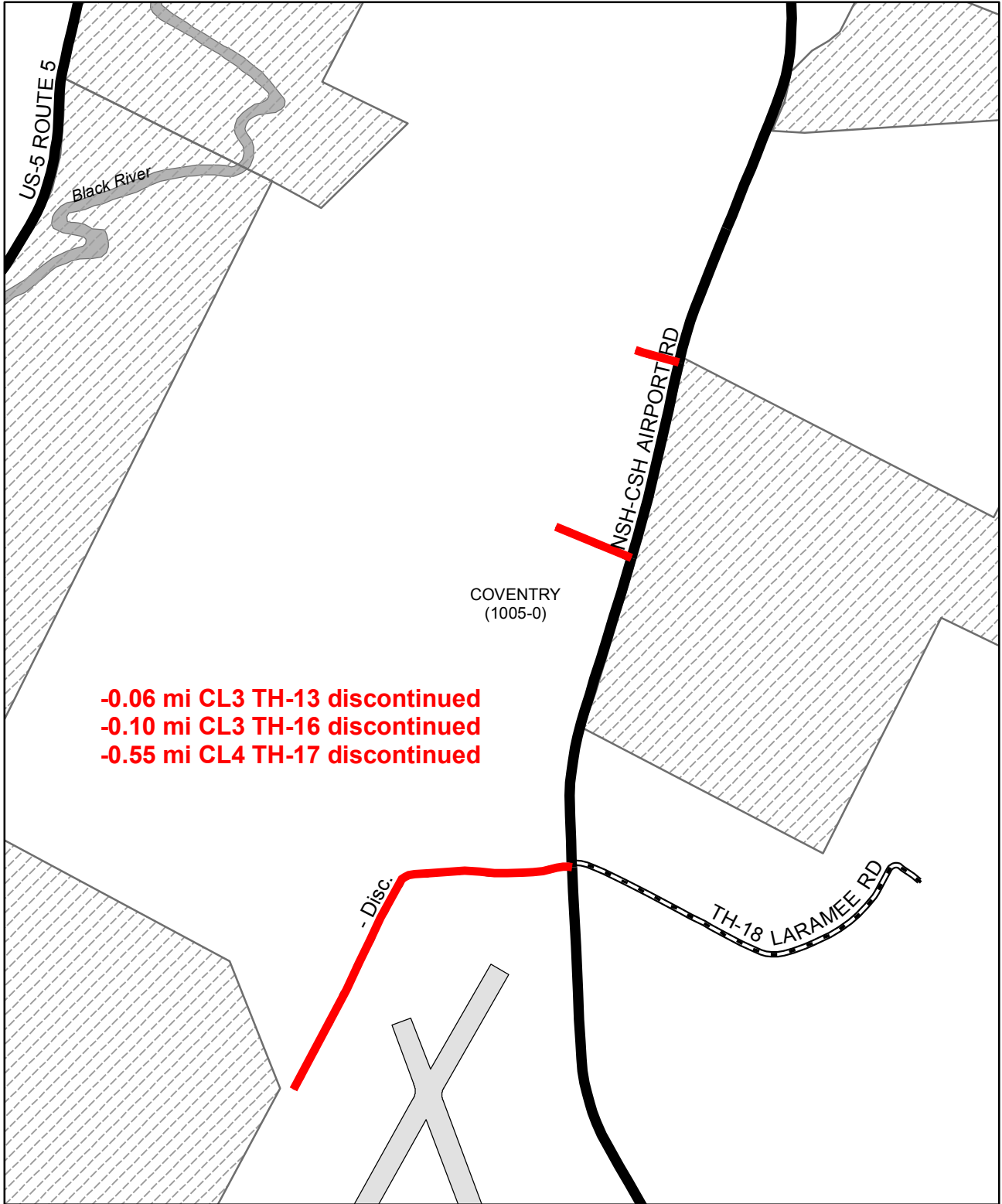




**Mileage Certificate Change 2016
CHARLESTON (1004-0)**

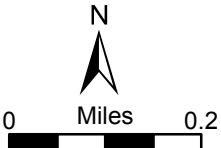
Mapping Section
 Division of Policy and Planning
 Vermont Agency of Transportation -- February 8, 2016

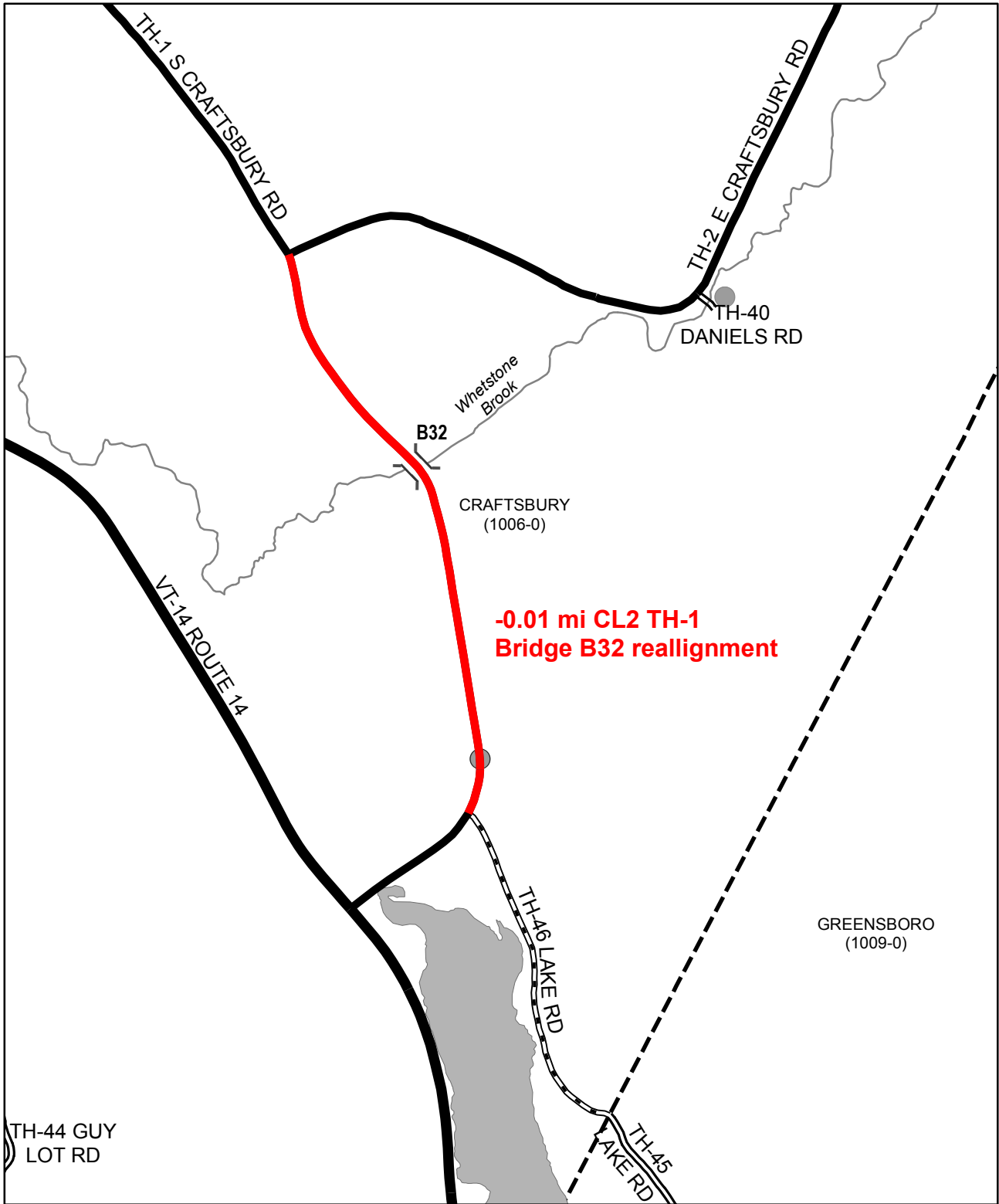




**Mileage Certificate Change 2016
COVENTRY (1005-0)**

Mapping Section
Division of Policy and Planning
Vermont Agency of Transportation -- February 24, 2016

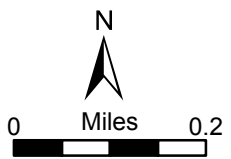


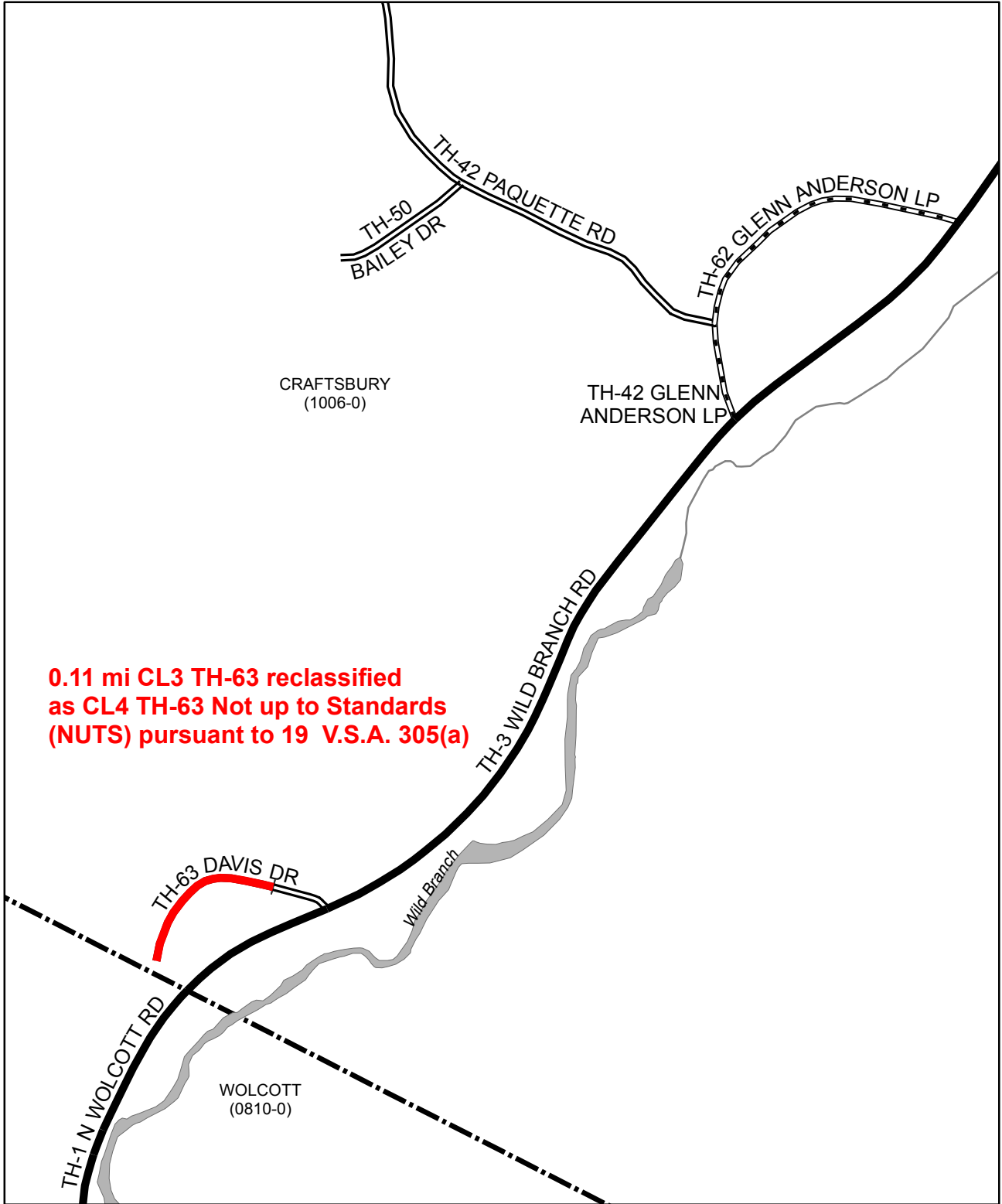


**-0.01 mi CL2 TH-1
Bridge B32 reallignment**

**Mileage Certificate Changes 2016
CRAFTSBURY (1006-0)**

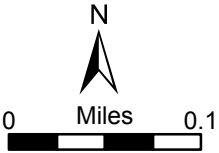
Mapping Section
 Division of Policy and Planning
 Vermont Agency of Transportation -- March 3, 2016

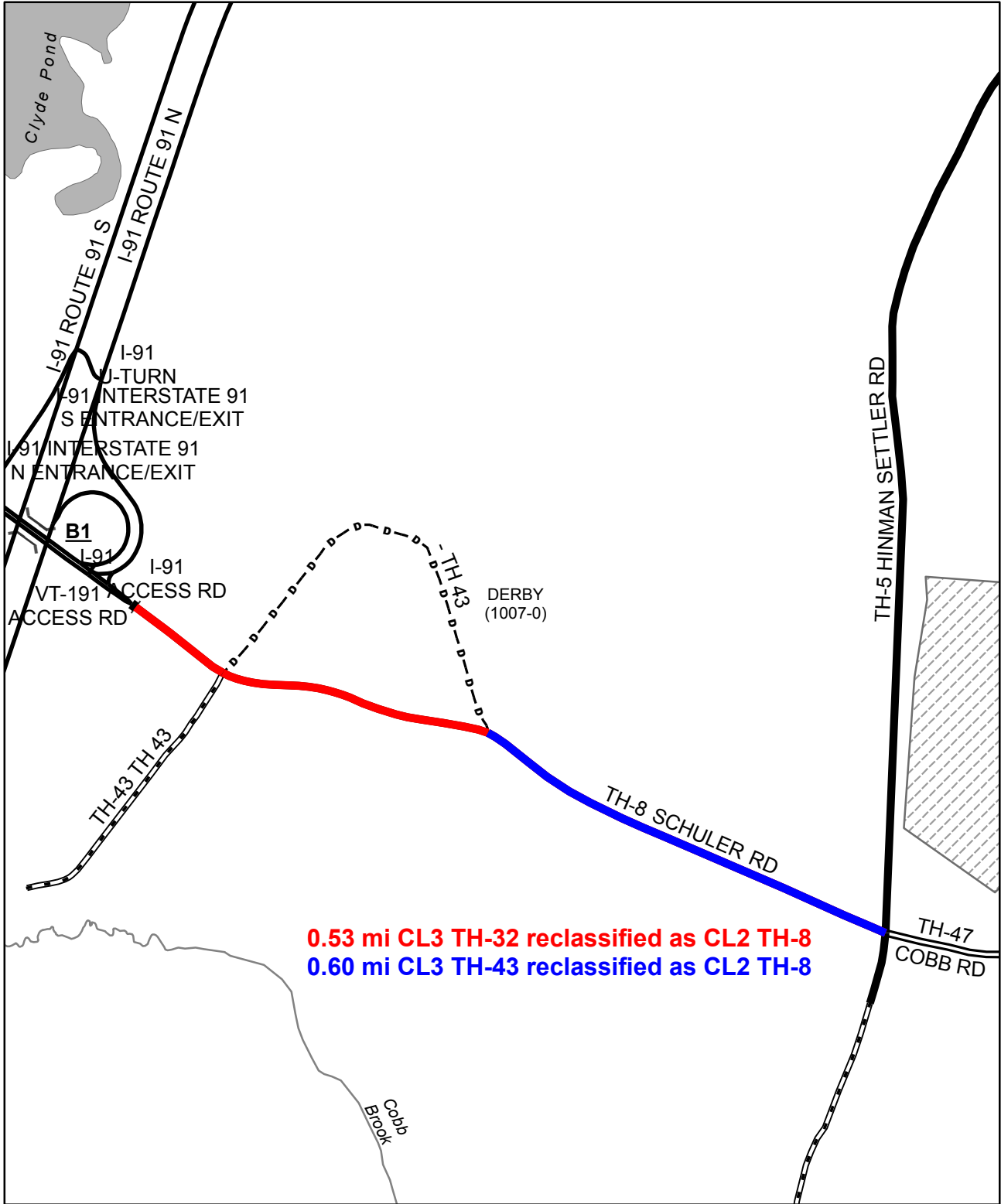




**Mileage Certificate Changes 2016
CRAFTSBURY (1006-0)**

Mapping Section
 Division of Policy and Planning
 Vermont Agency of Transportation -- March 3, 2016

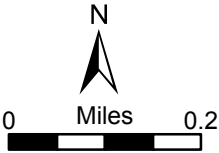


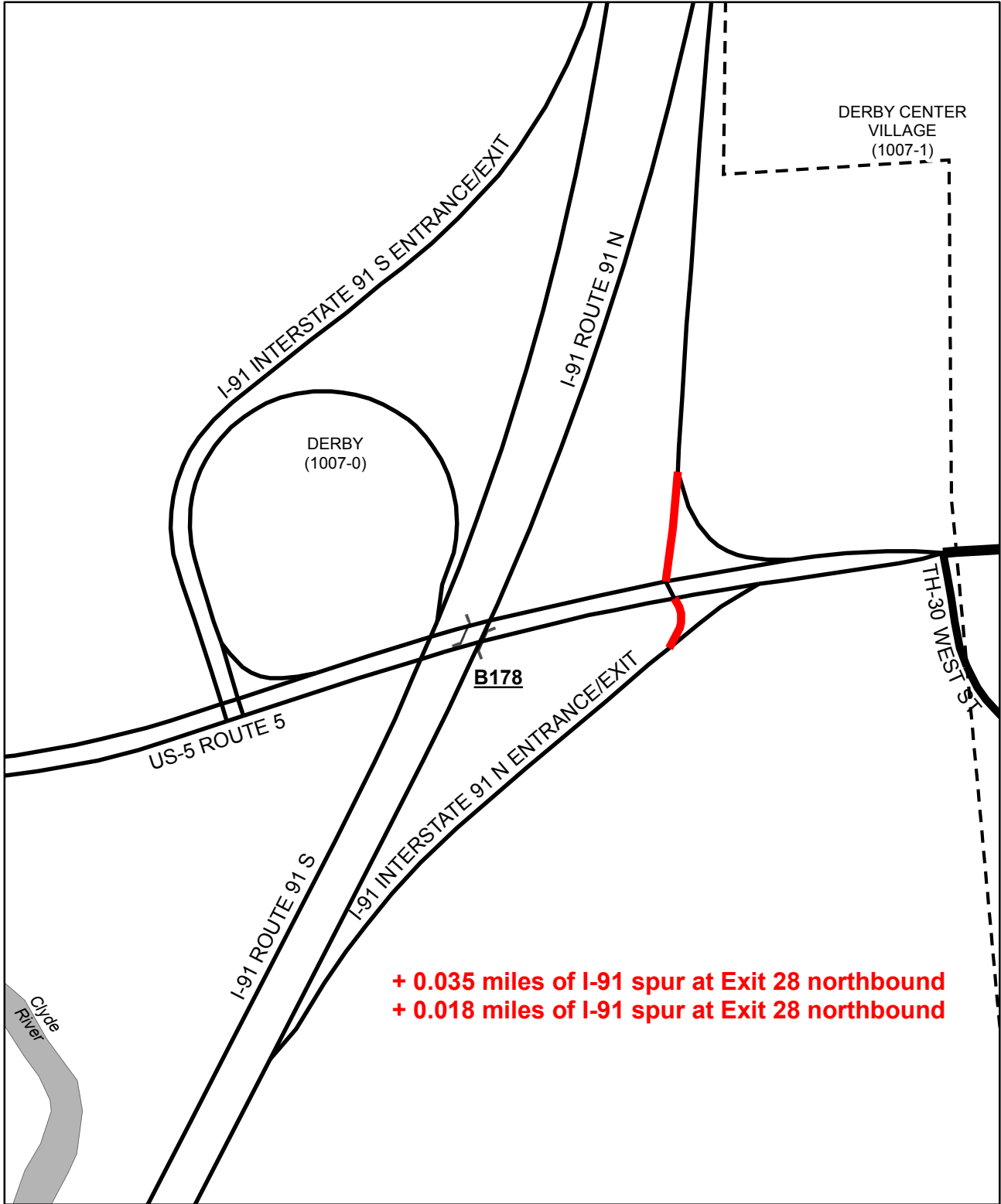


0.53 mi CL3 TH-32 reclassified as CL2 TH-8
0.60 mi CL3 TH-43 reclassified as CL2 TH-8

**Mileage Certificate Changes 2016
 DERBY (1007-0)**

Mapping Section
 Division of Policy and Planning
 Vermont Agency of Transportation -- March 10, 2016

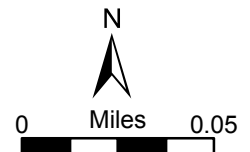




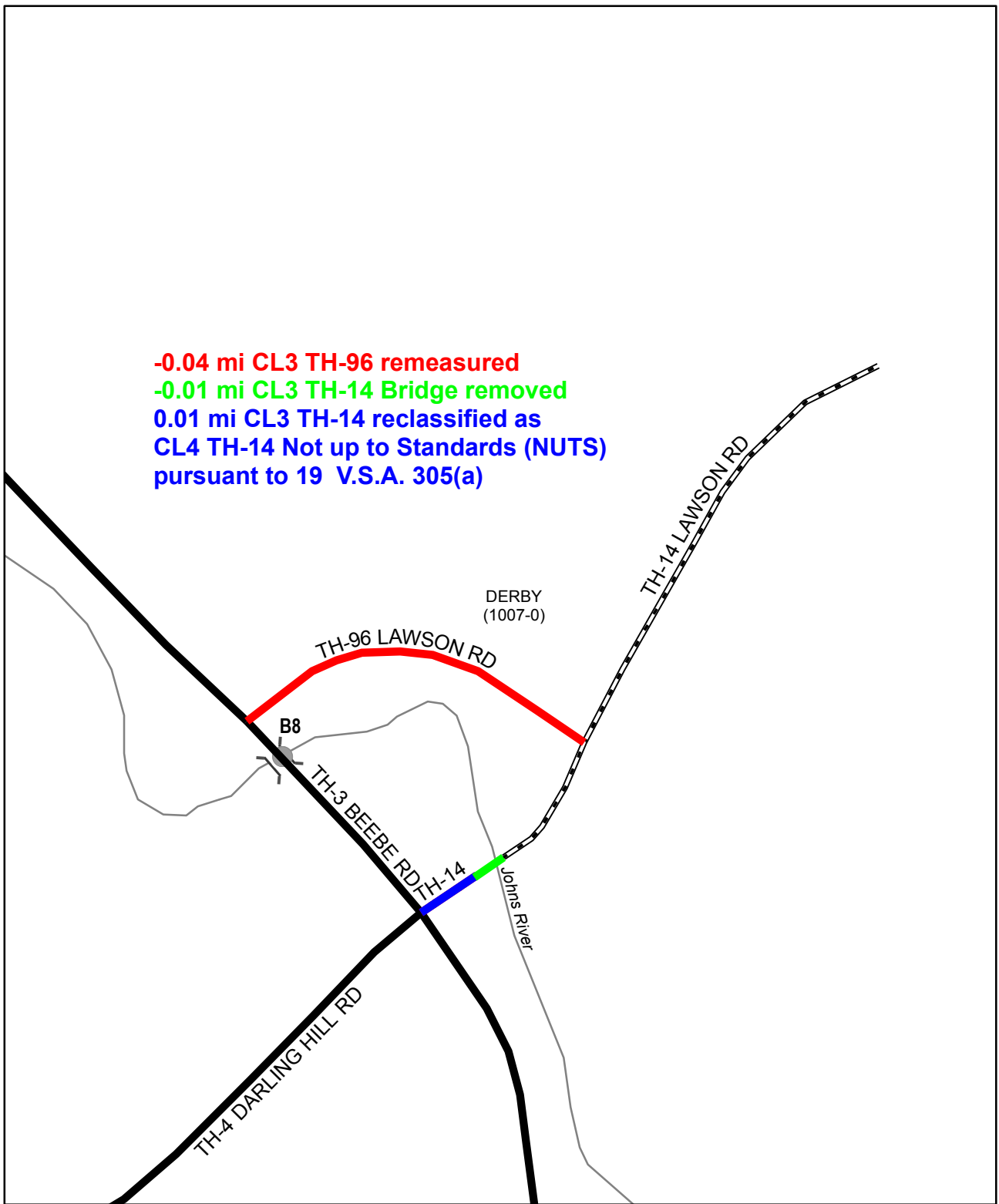
+ 0.035 miles of I-91 spur at Exit 28 northbound
+ 0.018 miles of I-91 spur at Exit 28 northbound

Mileage Certificate Changes 2016
DERBY (1007-0)

Mapping Section
 Division of Policy and Planning
 Vermont Agency of Transportation -- March 10, 2016

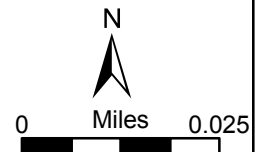


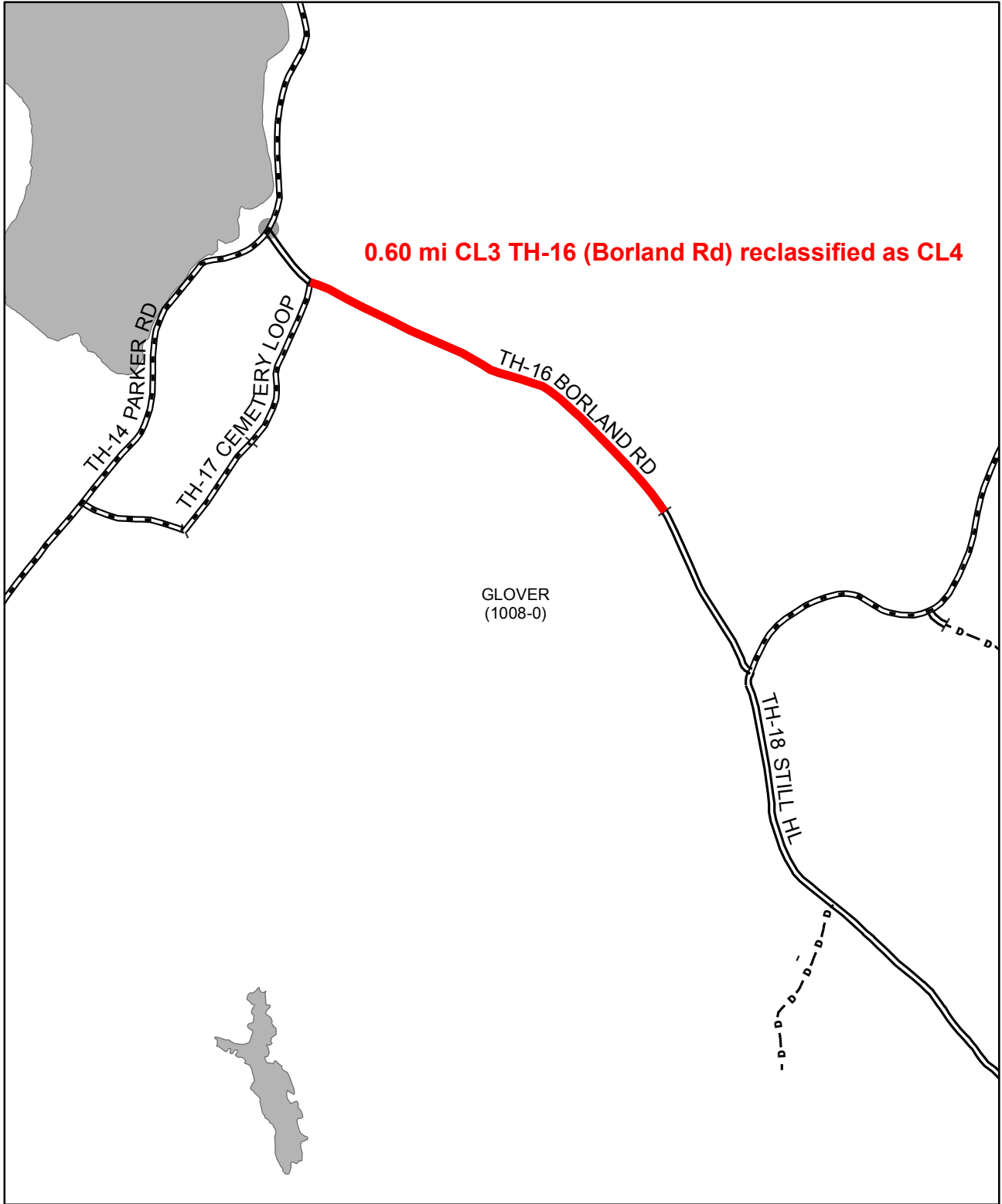
-0.04 mi CL3 TH-96 remeasured
-0.01 mi CL3 TH-14 Bridge removed
0.01 mi CL3 TH-14 reclassified as
CL4 TH-14 Not up to Standards (NUTS)
pursuant to 19 V.S.A. 305(a)



Mileage Certificate Changes 2016 DERBY (1007-0)

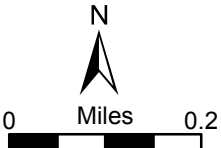
Mapping Section
Division of Policy and Planning
Vermont Agency of Transportation -- March 22, 2016

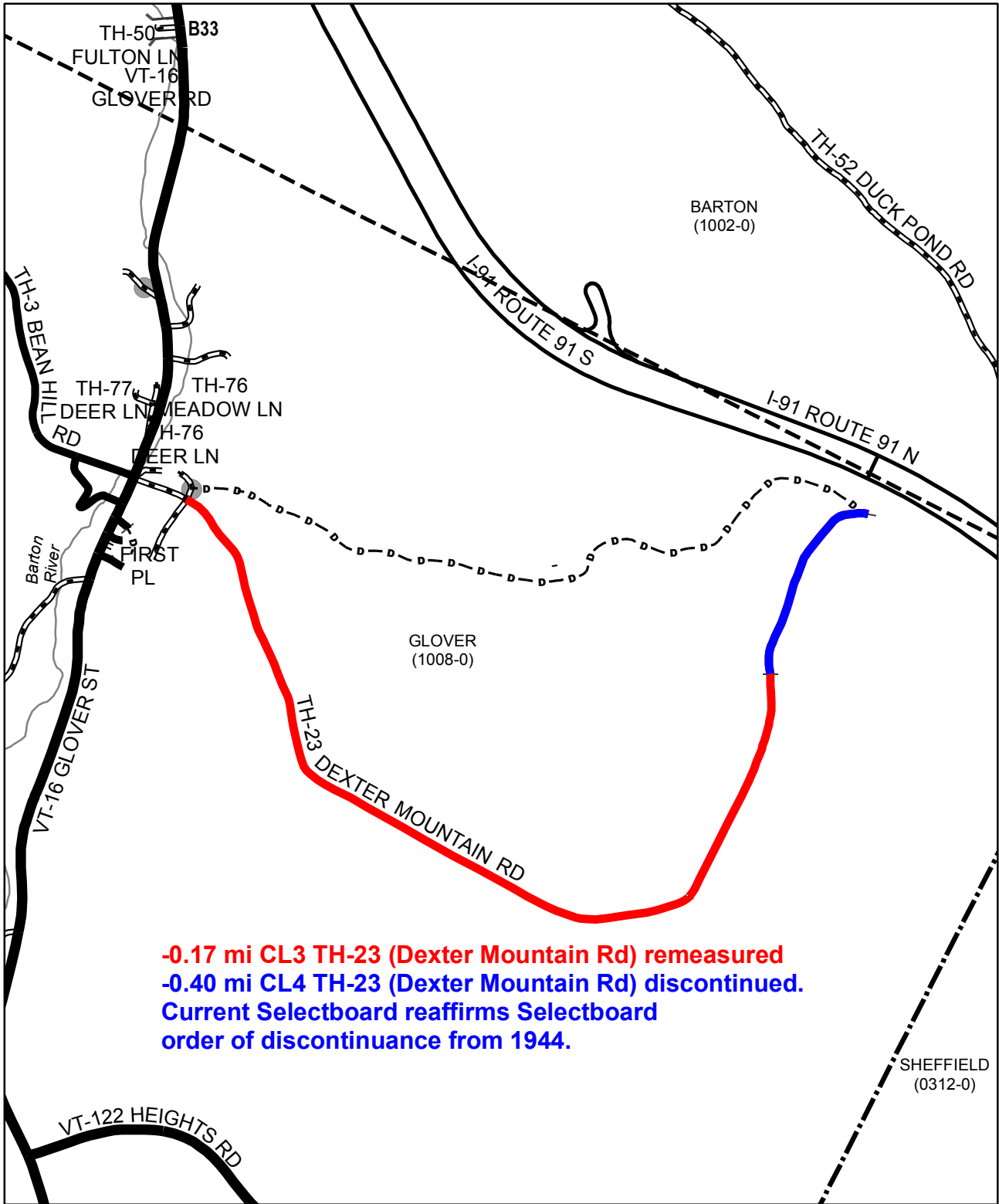




**Mileage Certificate Change 2016
GLOVER (1008-0)**

Mapping Section
Division of Policy and Planning
Vermont Agency of Transportation -- February 18, 2016

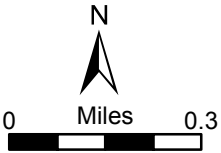


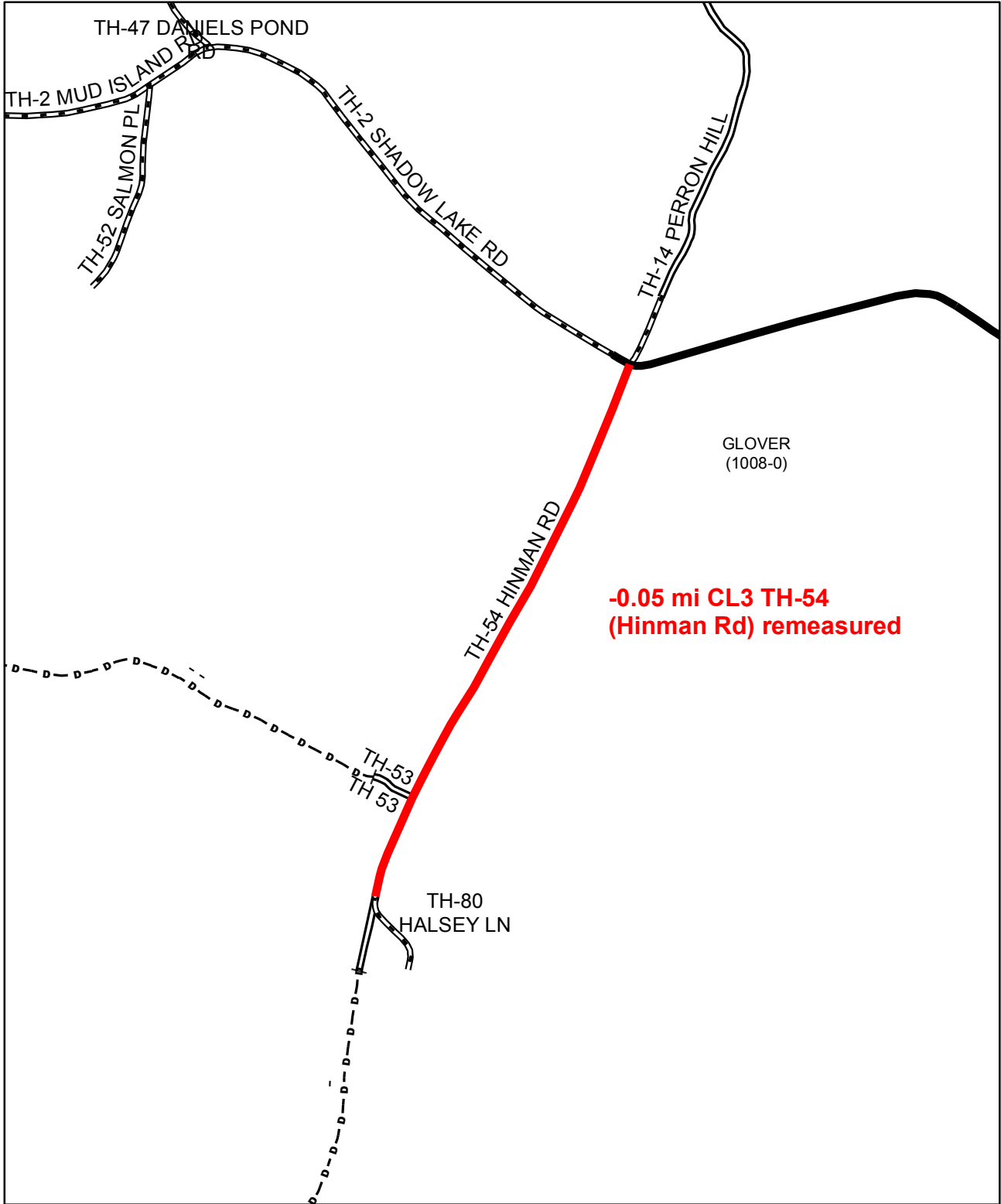


-0.17 mi CL3 TH-23 (Dexter Mountain Rd) remeasured
-0.40 mi CL4 TH-23 (Dexter Mountain Rd) discontinued.
Current Selectboard reaffirms Selectboard
order of discontinuance from 1944.

Mileage Certificate Change 2016
GLOVER (1008-0)

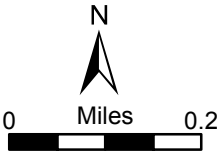
Mapping Section
 Division of Policy and Planning
 Vermont Agency of Transportation -- February 18, 2016

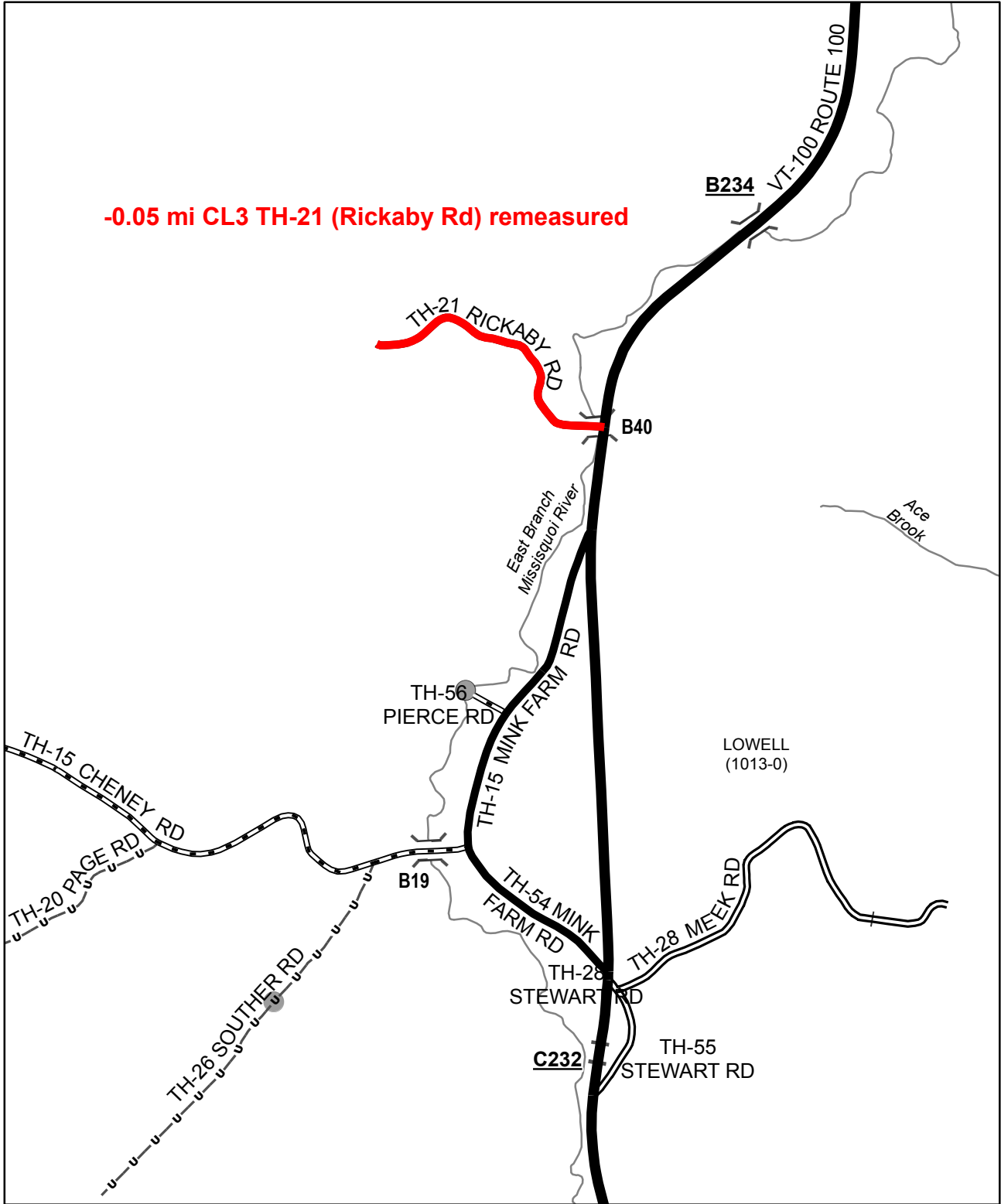




**Mileage Certificate Change 2016
GLOVER (1008-0)**

Mapping Section
Division of Policy and Planning
Vermont Agency of Transportation -- February 18, 2016

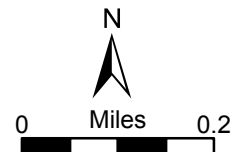




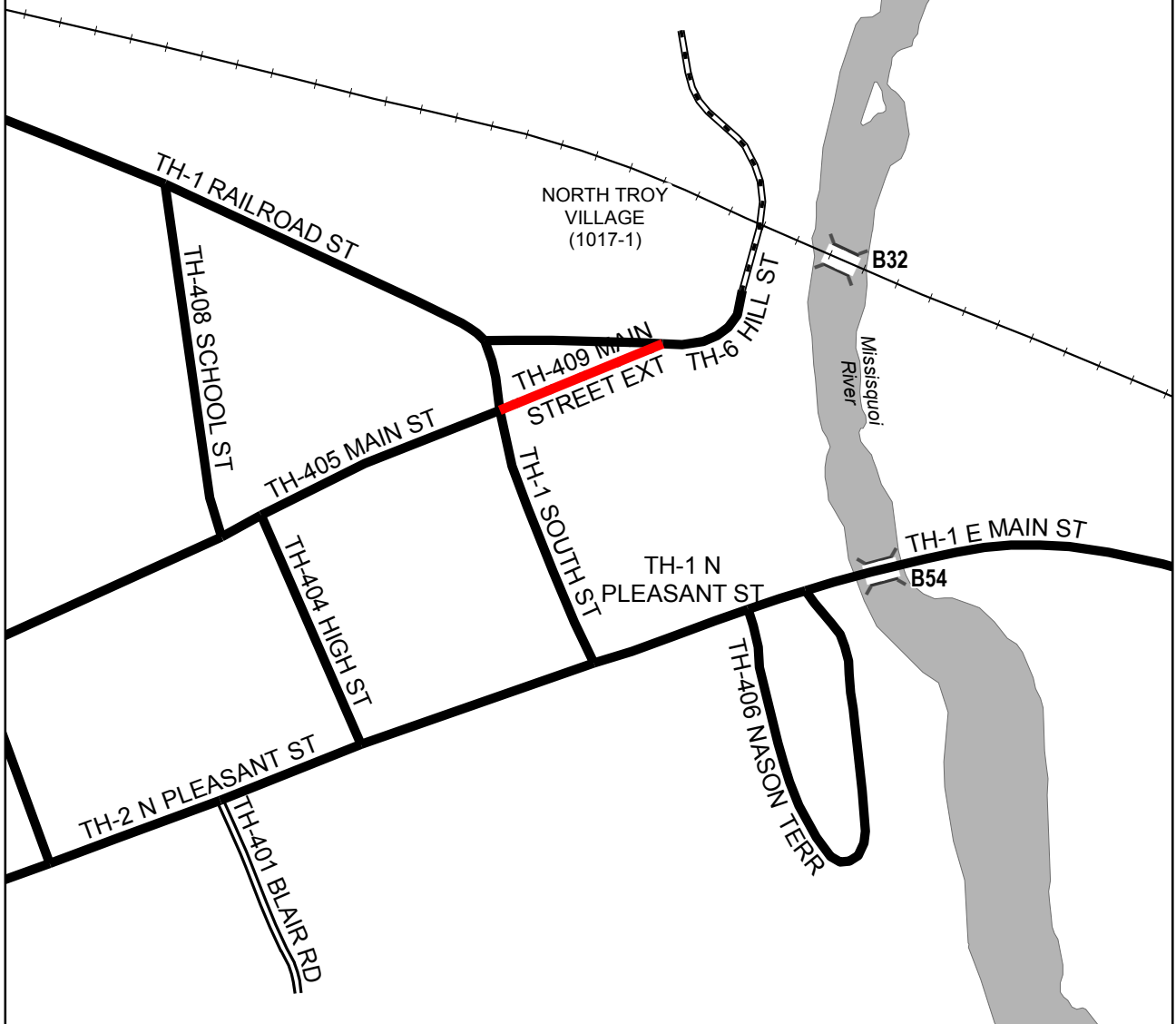
-0.05 mi CL3 TH-21 (Rickaby Rd) remeasured

**Mileage Certificate Changes 2016
LOWELL (1013-0)**

Mapping Section
Division of Policy and Planning
Vermont Agency of Transportation -- March 17, 2016

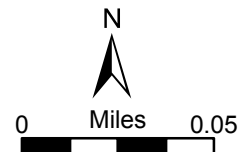


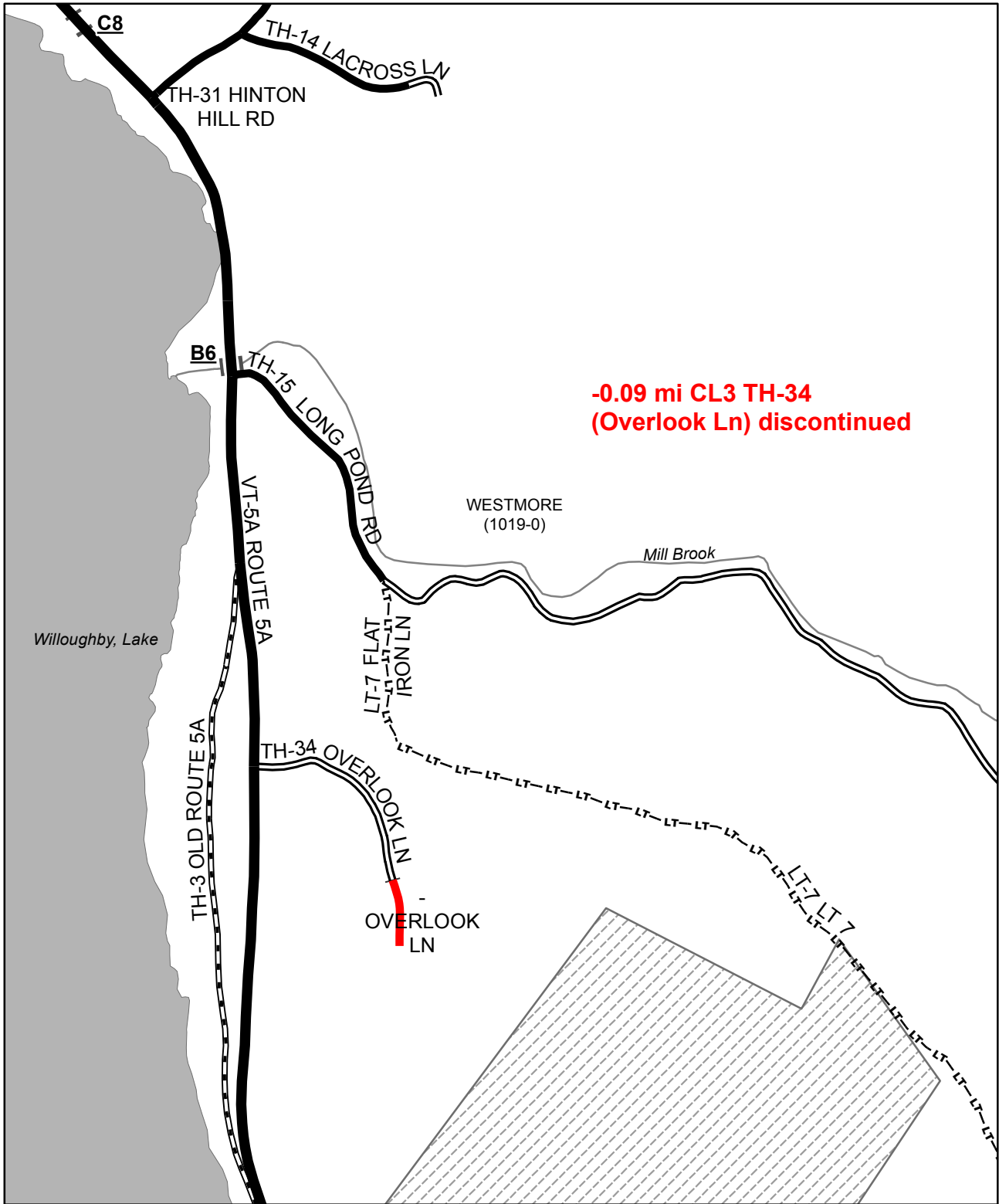
**+0.05 mi CL4 TH-409 Ancient Rd
added to map (Main Street Ext)**



**Mileage Certificate Changes 2016
NORTH TROY VILLAGE (1017-1)**

Mapping Section
Division of Policy and Planning
Vermont Agency of Transportation -- March 23, 2016

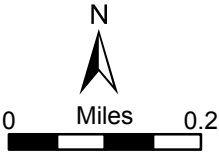


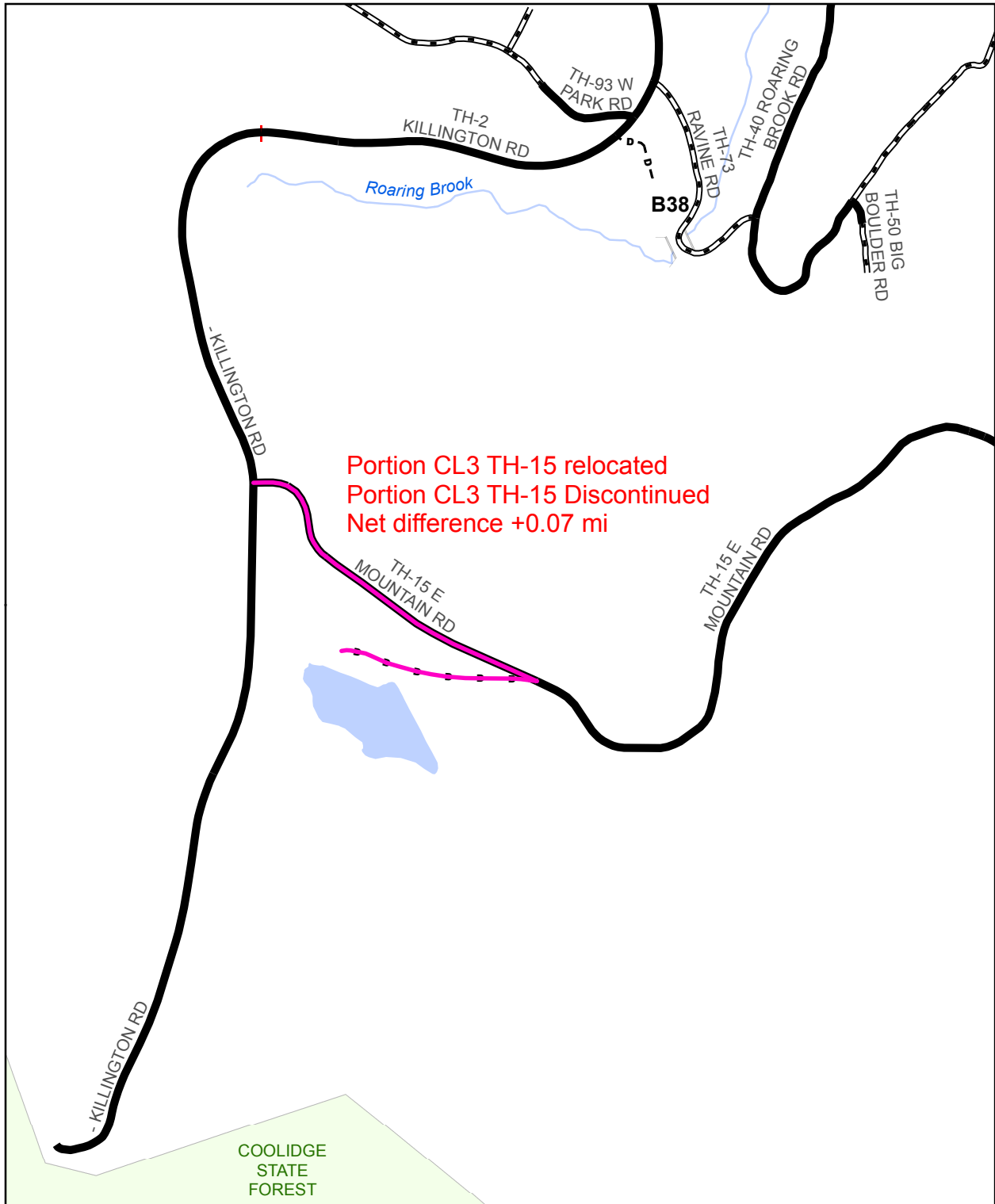


**-0.09 mi CL3 TH-34
(Overlook Ln) discontinued**

**Mileage Certificate Changes 2016
WESTMORE (1019-0)**

Mapping Section
 Division of Policy and Planning
 Vermont Agency of Transportation -- March 30, 2016



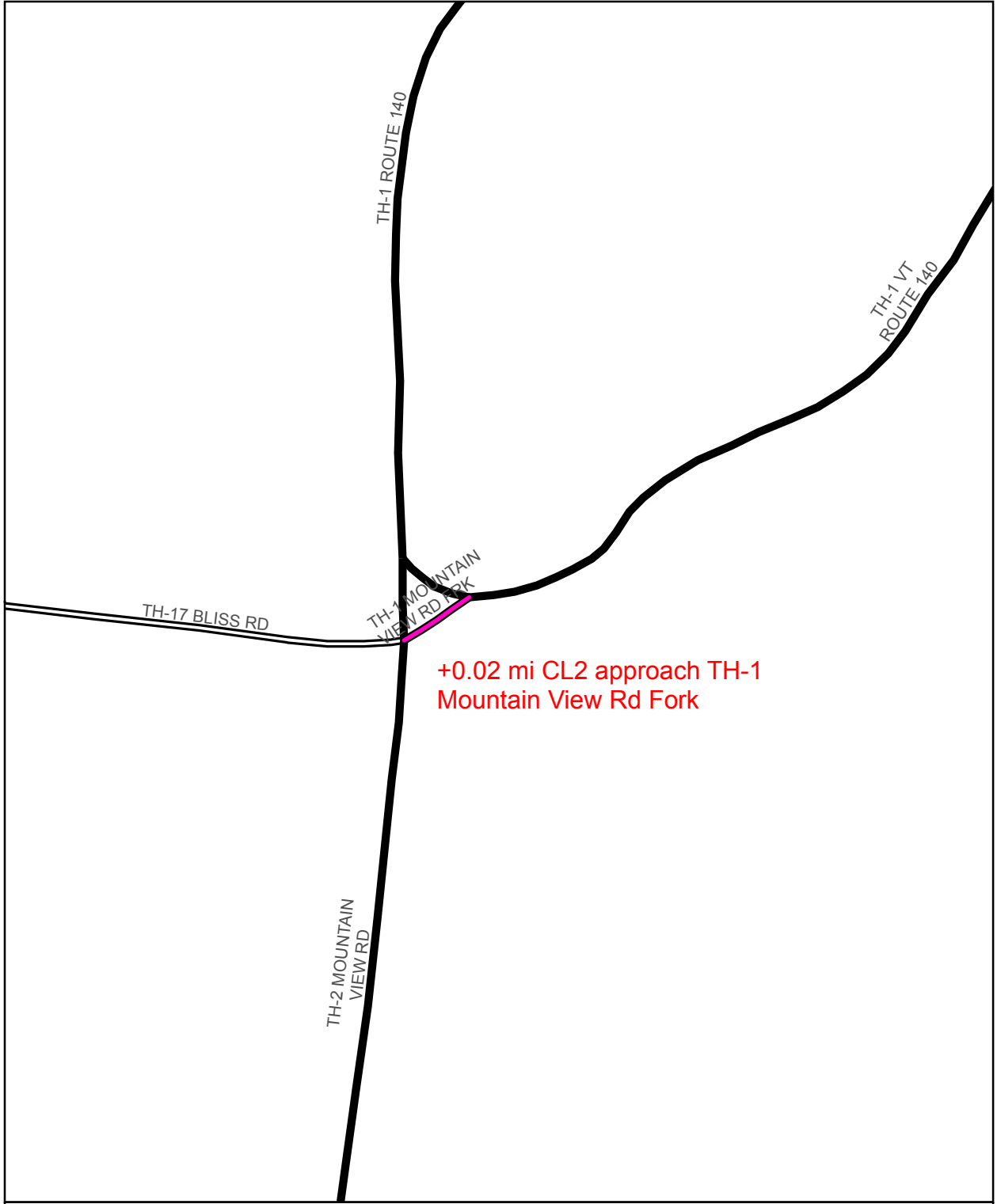


Mileage Certificate Change 2016
KILLINGTON

(CTCODE: 1121)

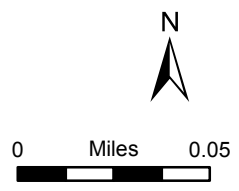
Mapping Section
 Division of Policy, Planning and Intermodal Development
 Vermont Agency of Transportation - February 2016

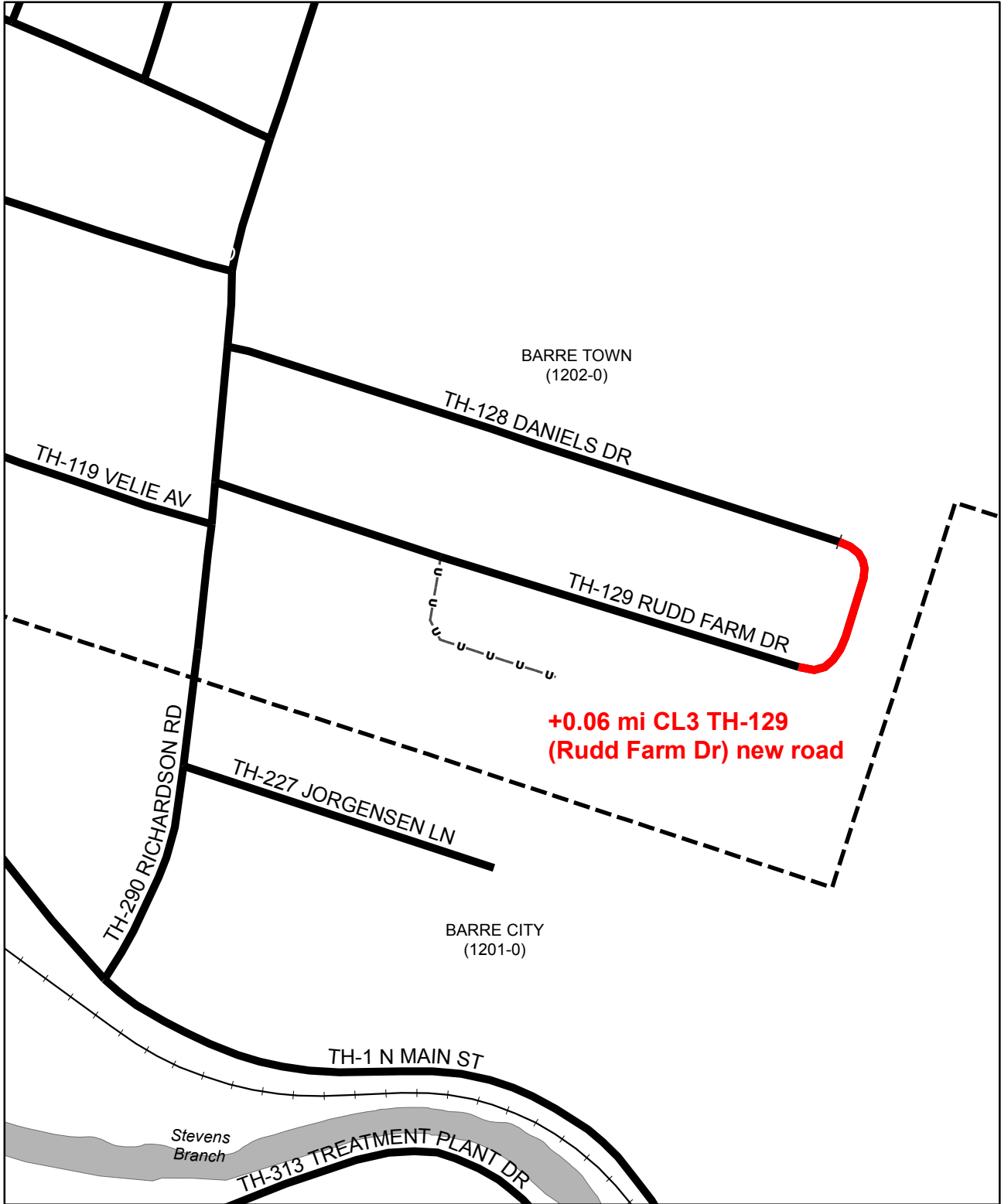




Mileage Certificate Change 2016
TINMOUTH
(CTCODE: 1124)

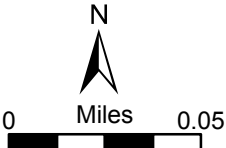
Mapping Section
Division of Policy, Planning and Intermodal Development
Vermont Agency of Transportation - March 2016

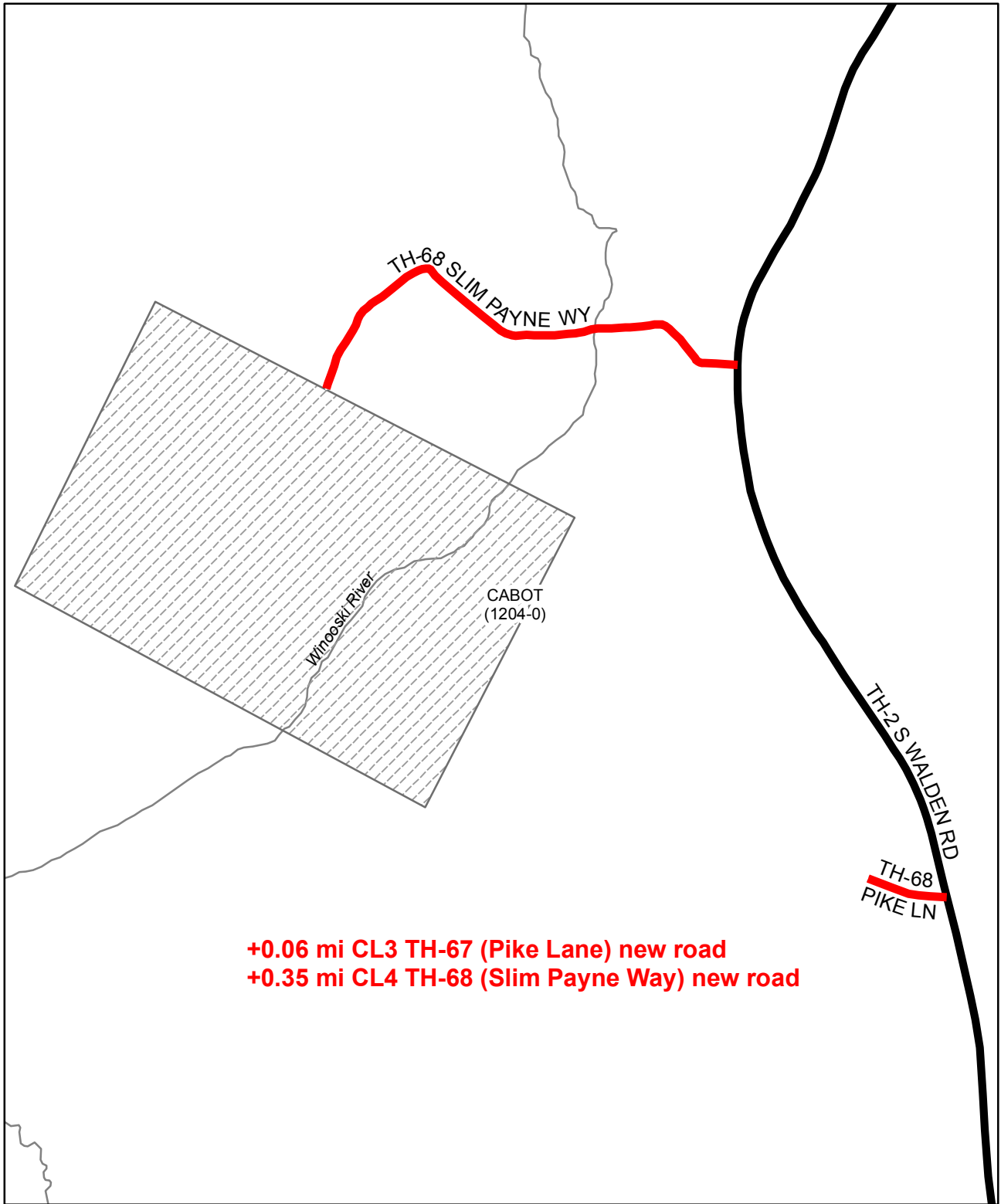




**Mileage Certificate Changes 2016
BARRE TOWN (1202-0)**

Mapping Section
Division of Policy and Planning
Vermont Agency of Transportation -- March 9, 2016

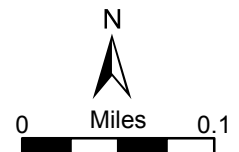


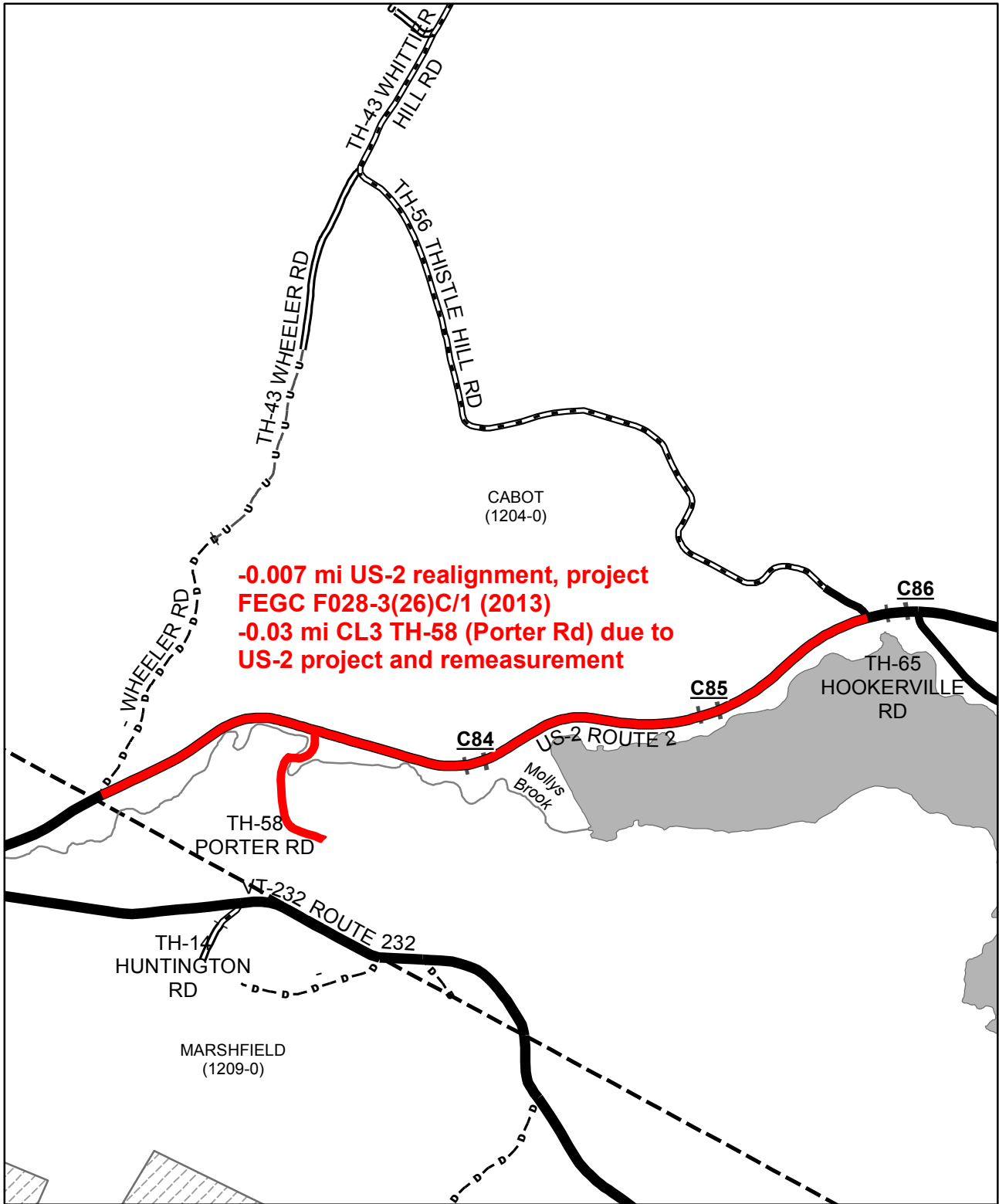


+0.06 mi CL3 TH-67 (Pike Lane) new road
+0.35 mi CL4 TH-68 (Slim Payne Way) new road

Mileage Certificate Change 2016
CABOT (1204-0)

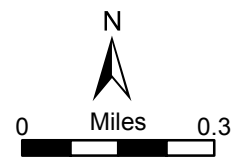
Mapping Section
 Division of Policy and Planning
 Vermont Agency of Transportation -- February 12, 2016

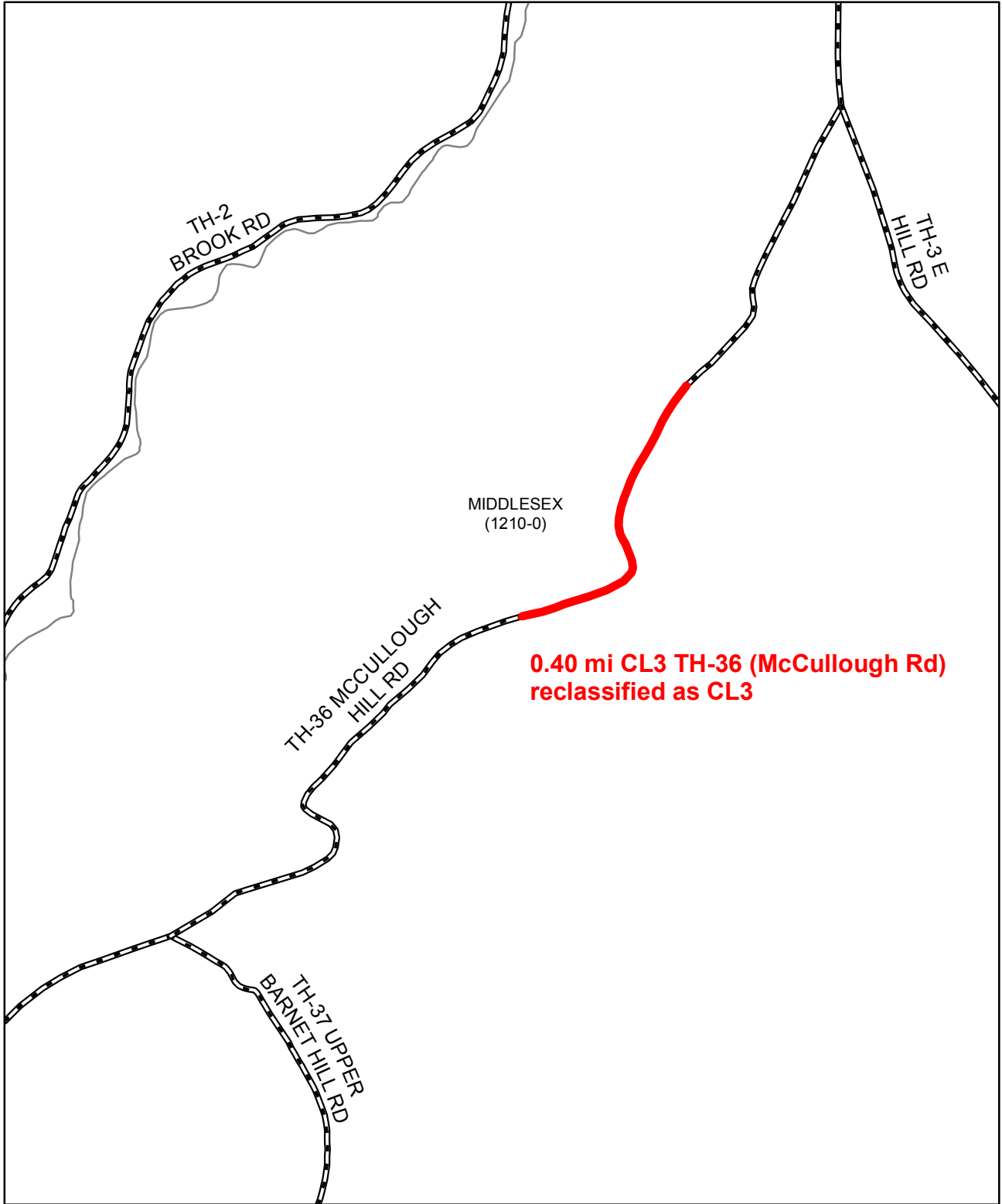




**Mileage Certificate Change 2016
CABOT (1204-0)**

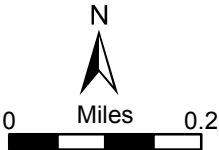
Mapping Section
 Division of Policy and Planning
 Vermont Agency of Transportation -- February 16, 2016

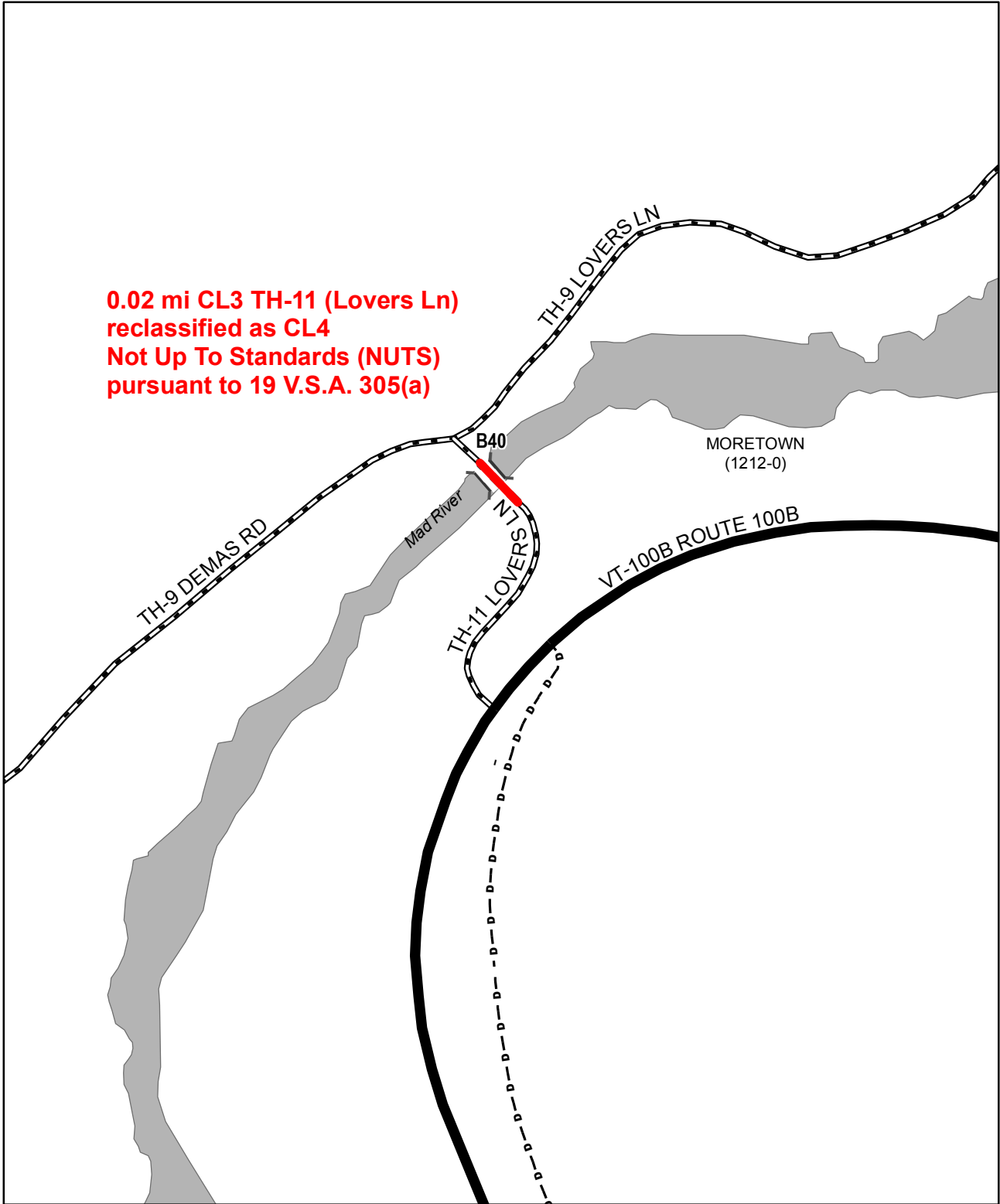




**Mileage Certificate Change 2016
MIDDLESEX**

Mapping Section
Division of Policy and Planning
Vermont Agency of Transportation -- January 26, 2016

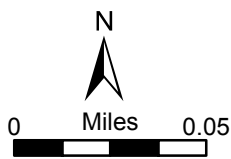


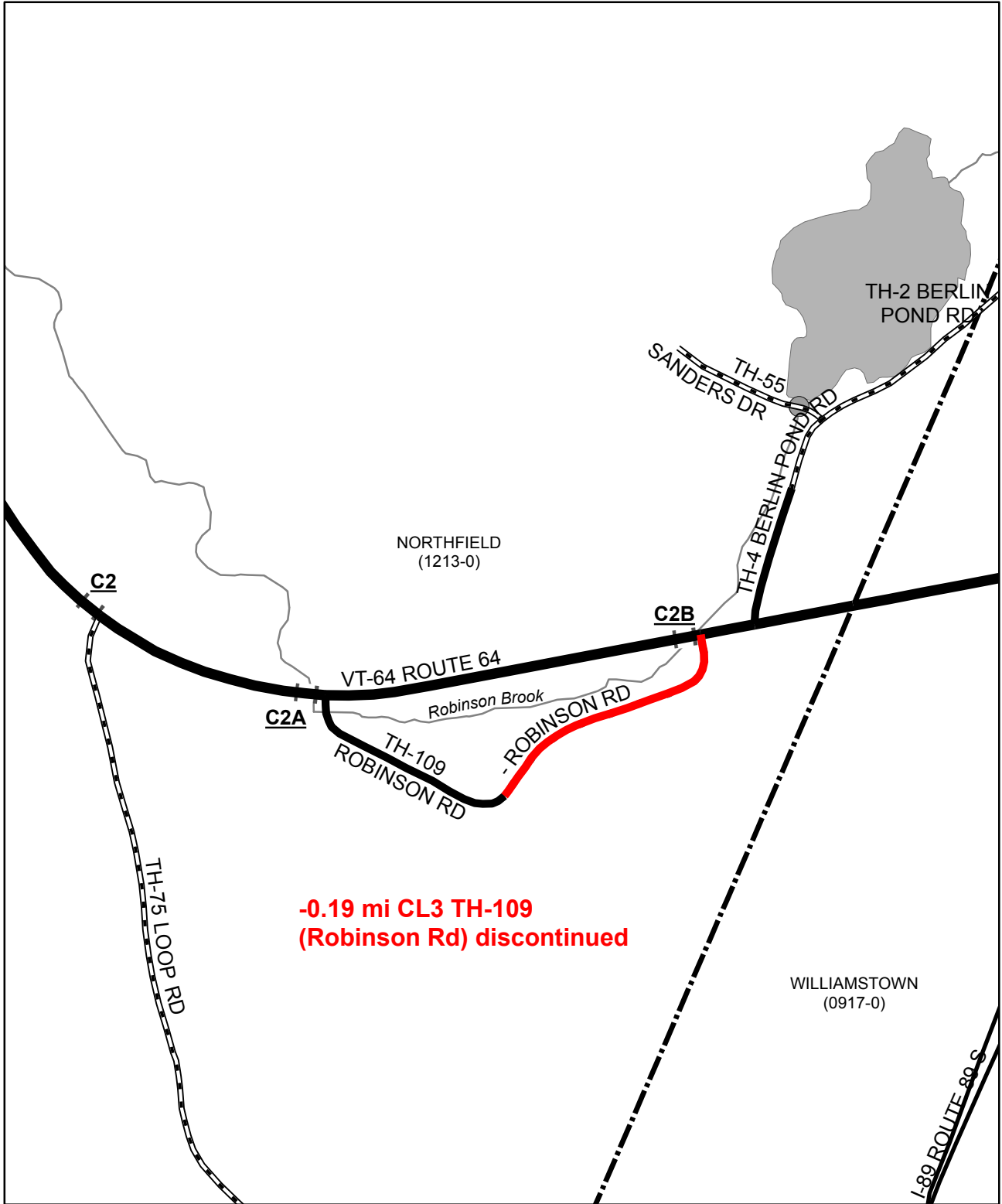


**0.02 mi CL3 TH-11 (Lovers Ln)
reclassified as CL4
Not Up To Standards (NUTS)
pursuant to 19 V.S.A. 305(a)**

**Mileage Certificate Change 2016
MORETOWN**

Mapping Section
Division of Policy and Planning
Vermont Agency of Transportation -- January 28, 2016

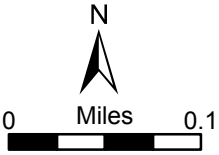


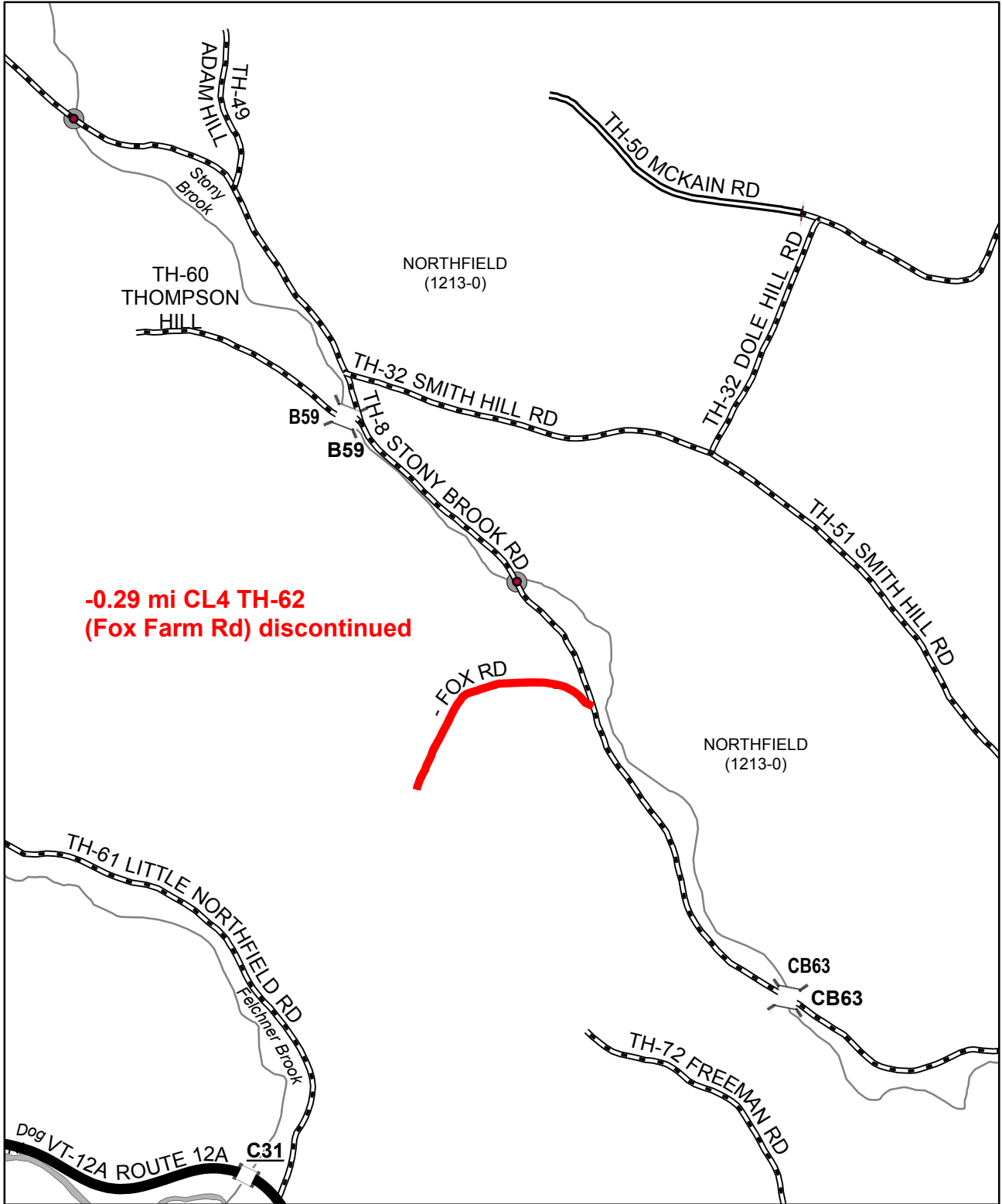


**-0.19 mi CL3 TH-109
(Robinson Rd) discontinued**

**Mileage Certificate Changes 2016
NORTHFIELD (1213-0)**

Mapping Section
Division of Policy and Planning
Vermont Agency of Transportation -- April 6, 2016

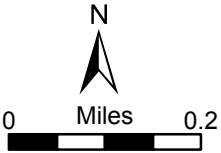


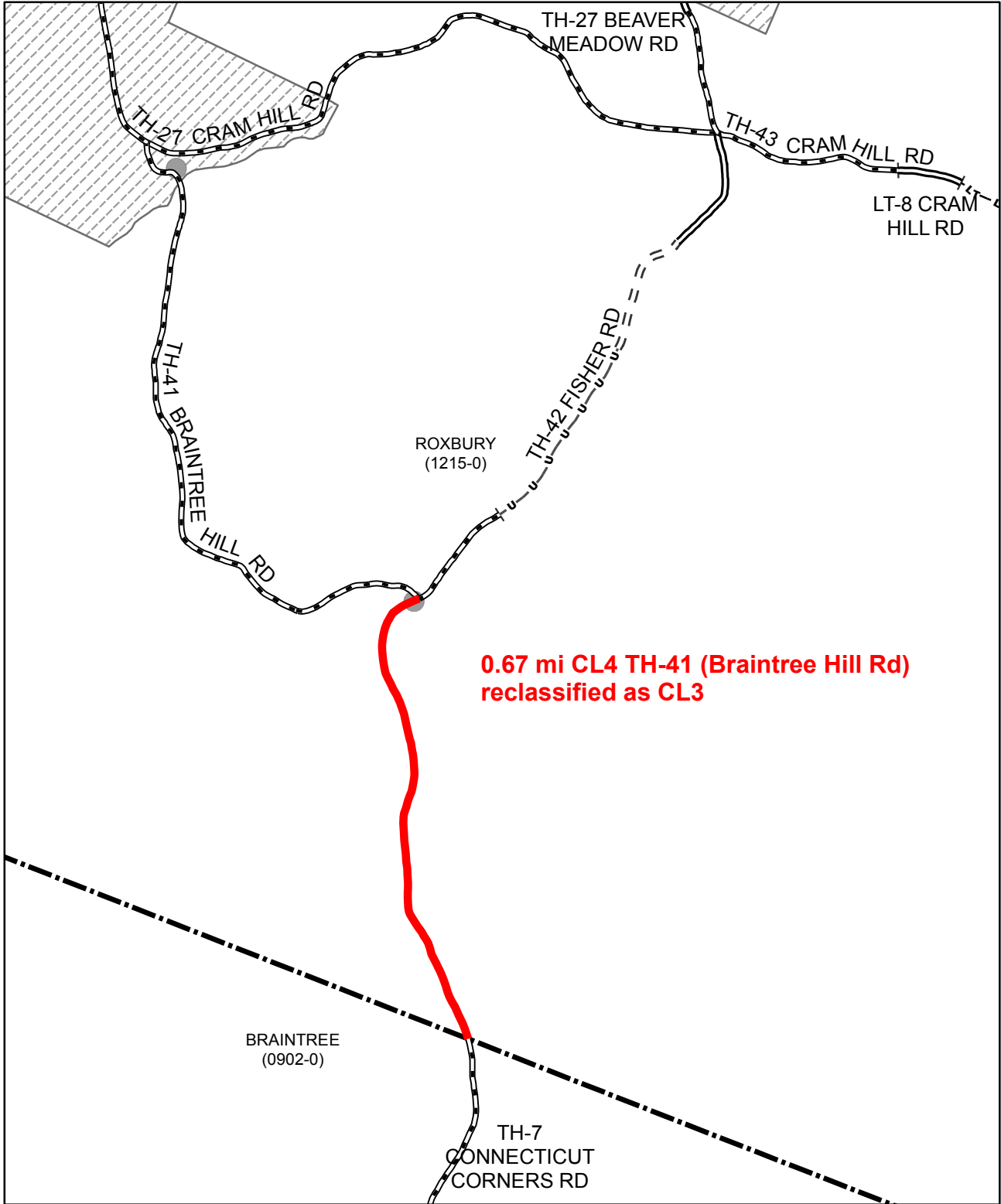


**-0.29 mi CL4 TH-62
(Fox Farm Rd) discontinued**

**Mileage Certificate Changes 2016
NORTHFIELD (1213-0)**

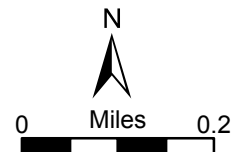
Mapping Section
Division of Policy and Planning
Vermont Agency of Transportation -- April 6, 2016

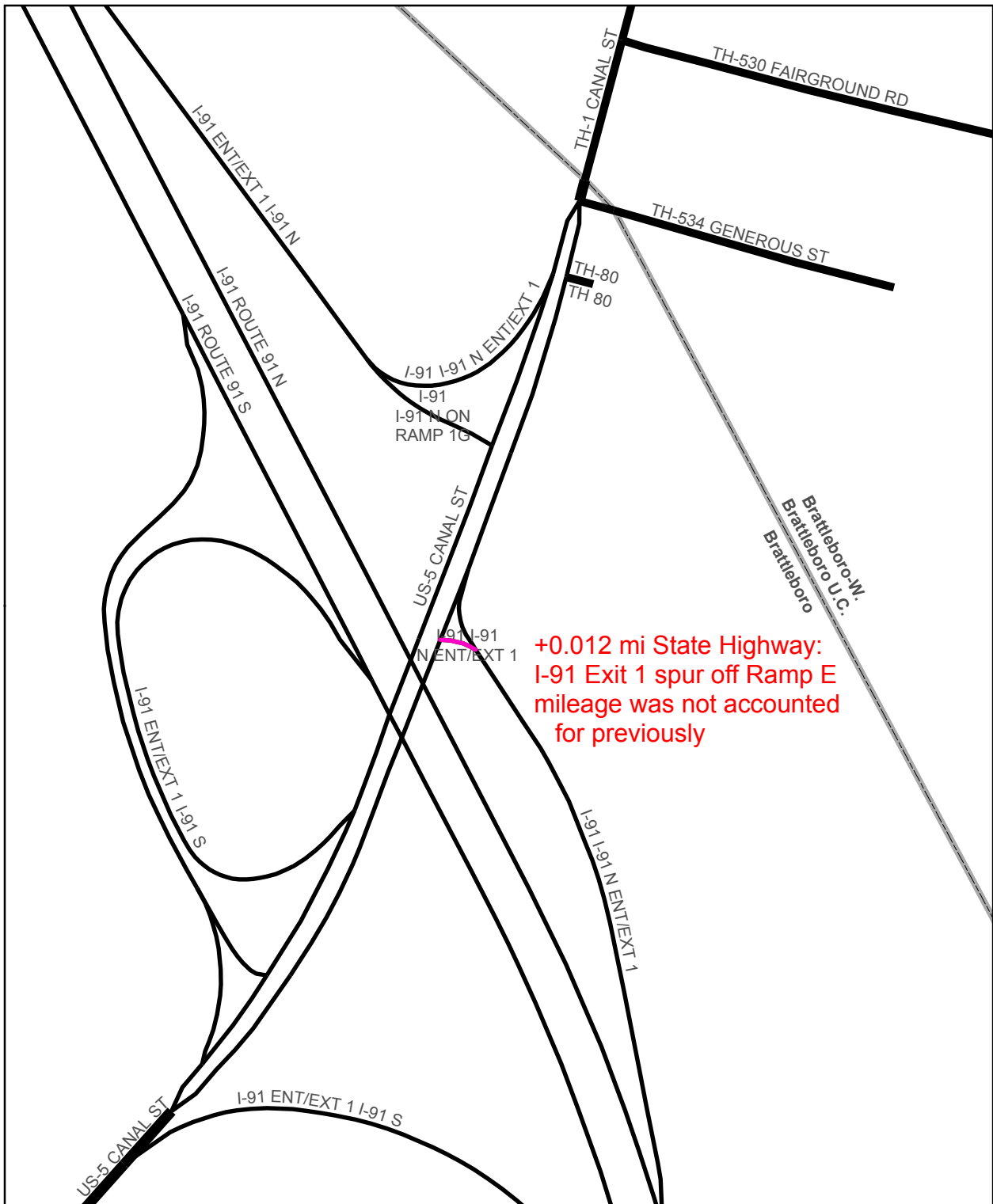




**Mileage Certificate Changes 2016
ROXBURY (1215-0)**

Mapping Section
 Division of Policy and Planning
 Vermont Agency of Transportation -- March 3, 2016






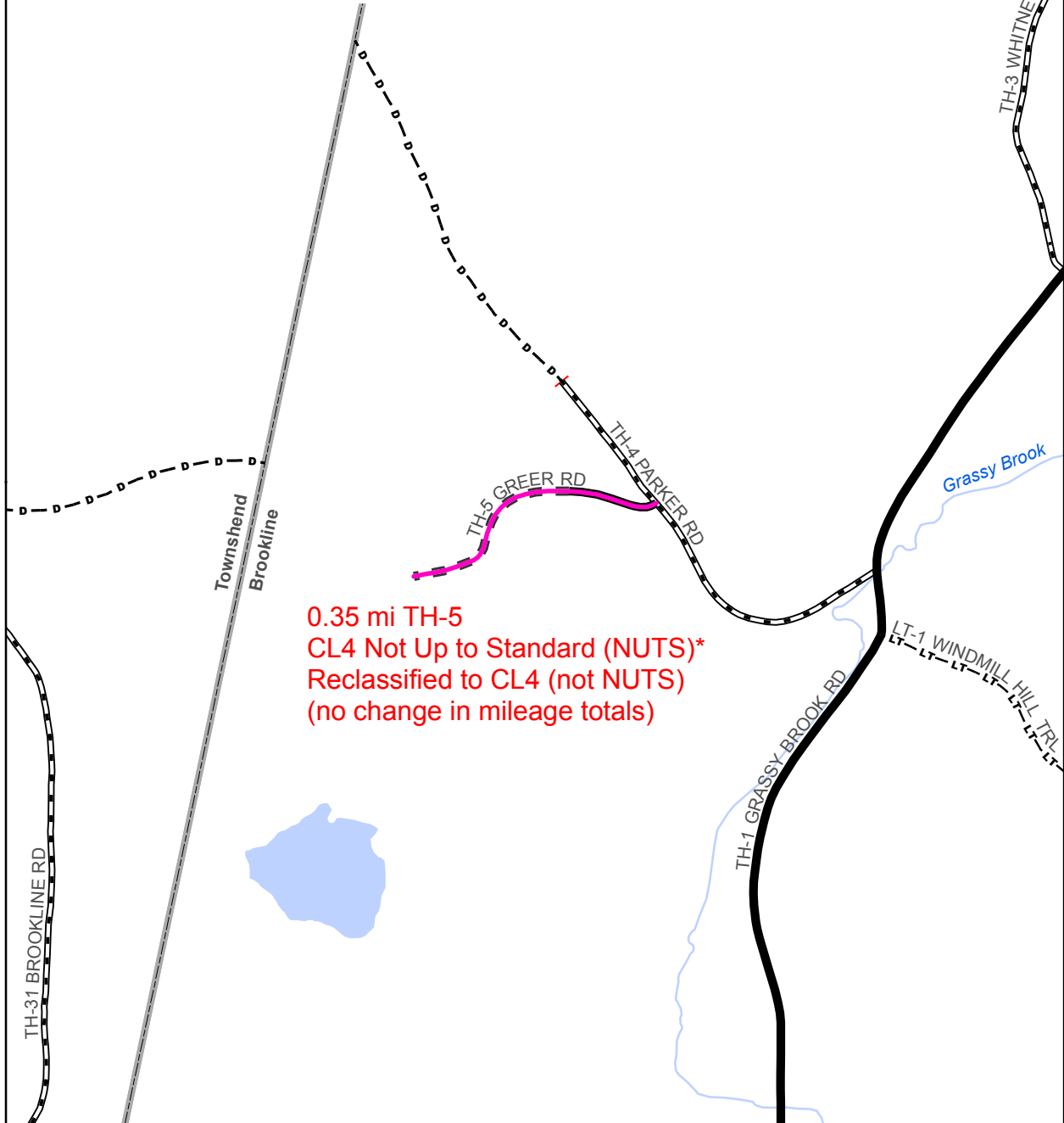
Mileage Certificate Change 2016
BRATTLEBORO

(CTCODE: 1302)

Mapping Section
 Division of Policy, Planning and Intermodal Development
 Vermont Agency of Transportation - March 2016



* NUTS = a section of highway that is classified as CL3 by the town, but is not being maintained to CL3 standards and is functionally CL4. Recorded as CL4 Not Up To Standard by VTrans, the town receives no maintenance reimbursement for that section of highway.



0.35 mi TH-5
CL4 Not Up to Standard (NUTS)*
Reclassified to CL4 (not NUTS)
(no change in mileage totals)

Mileage Certificate Change 2016 BROOKLINE

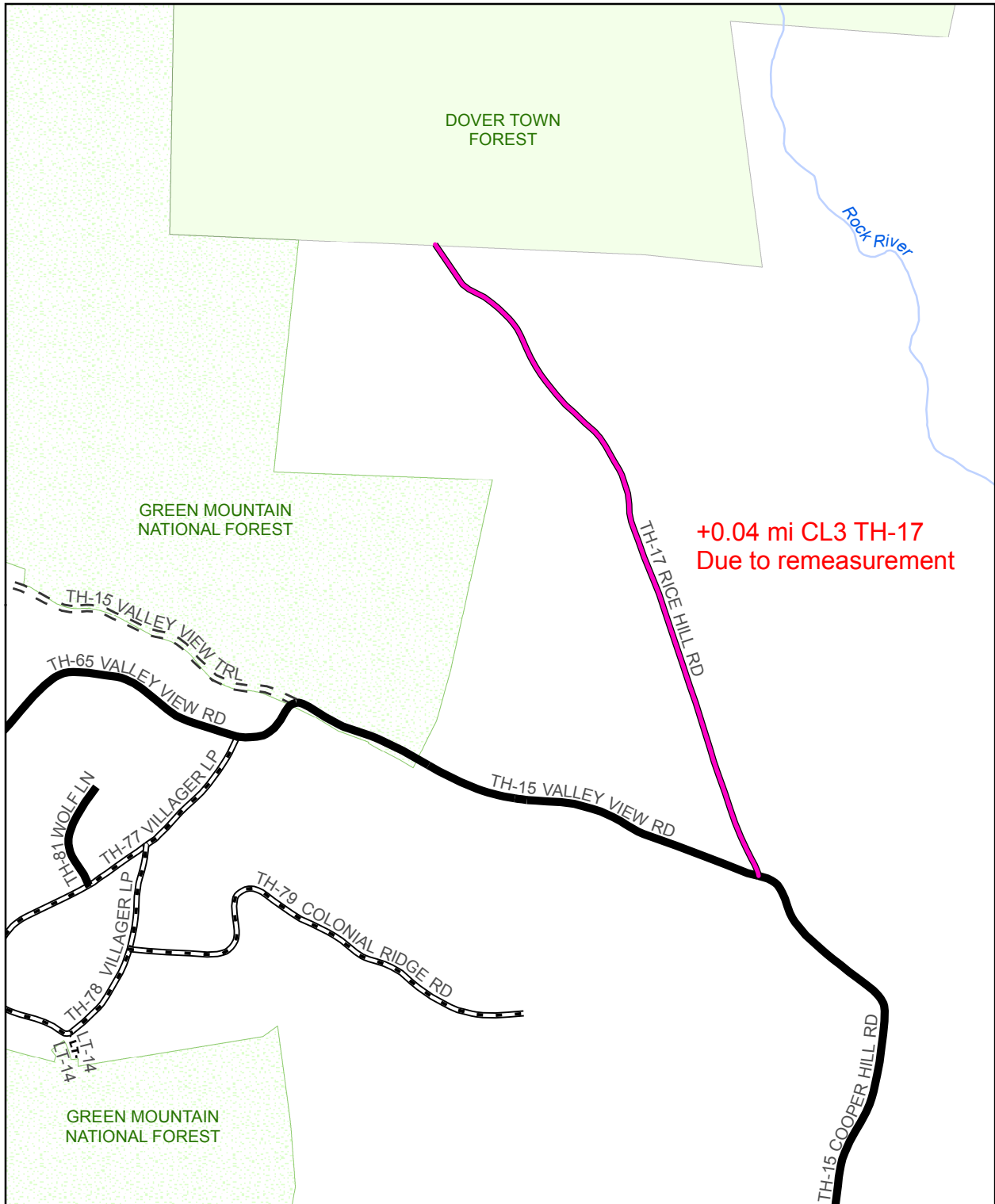
(CTCODE: 1303)

Mapping Section
Division of Policy, Planning and Intermodal Development
Vermont Agency of Transportation - March 2016



0 Miles 0.2



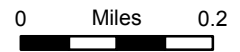


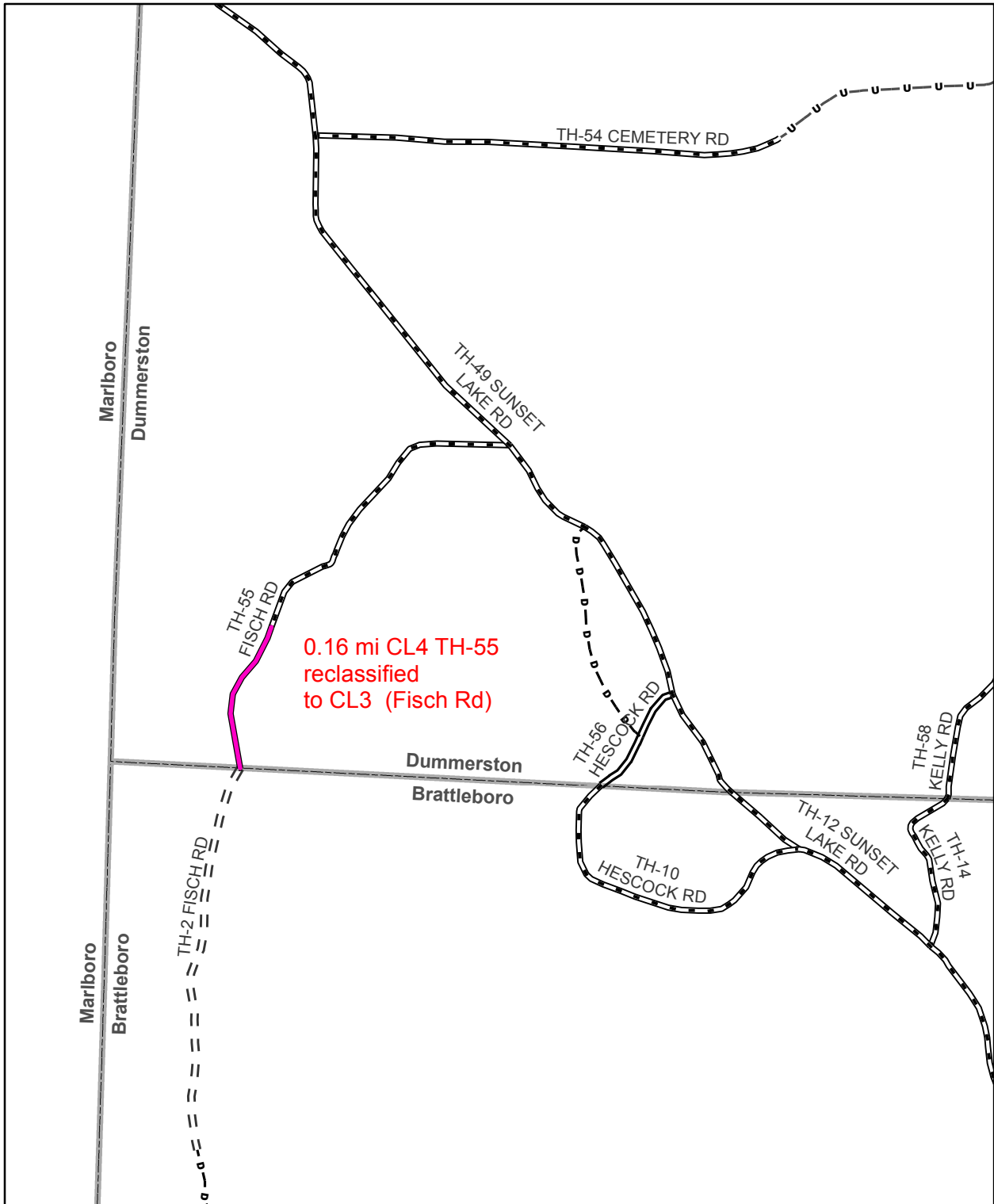
Mileage Certificate Change 2016

DOVER

(CTCODE: 1304)

Mapping Section
 Division of Policy, Planning and Intermodal Development
 Vermont Agency of Transportation - March 2016





Mileage Certificate Change DUMMERSTON

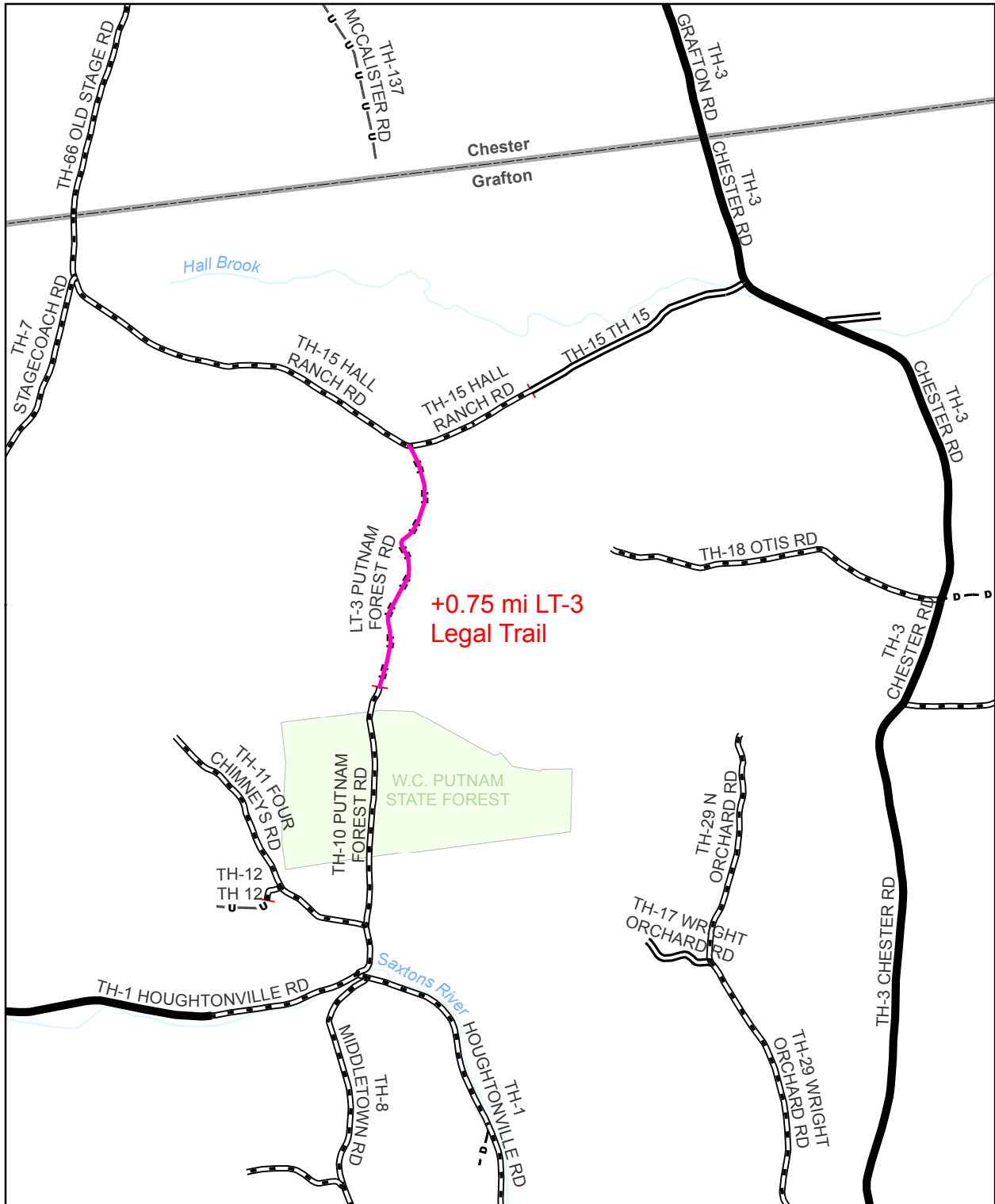
(CTCODE: 1305)

Mapping Section
 Division of Policy, Planning and Intermodal Development
 Vermont Agency of Transportation - February 2016



0 Miles 0.1

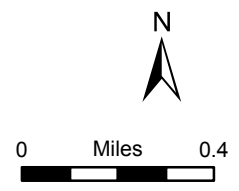


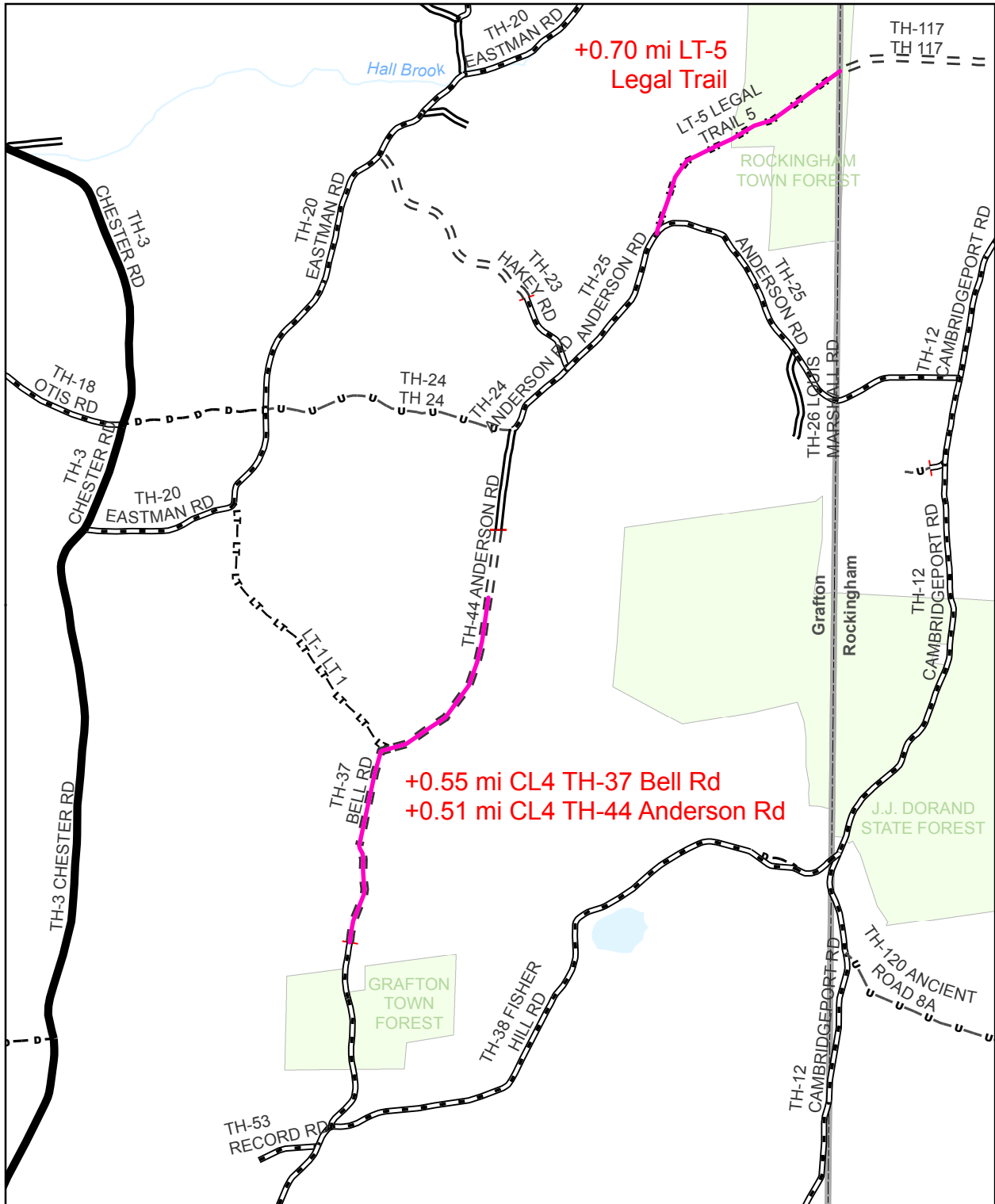


**+0.75 mi LT-3
Legal Trail**

Mileage Certificate Change 2016
GRAFTON
 (CTCODE: 1306)

Mapping Section
 Division of Policy, Planning and Intermodal Development
 Vermont Agency of Transportation - April 2016

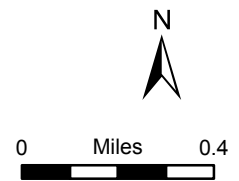


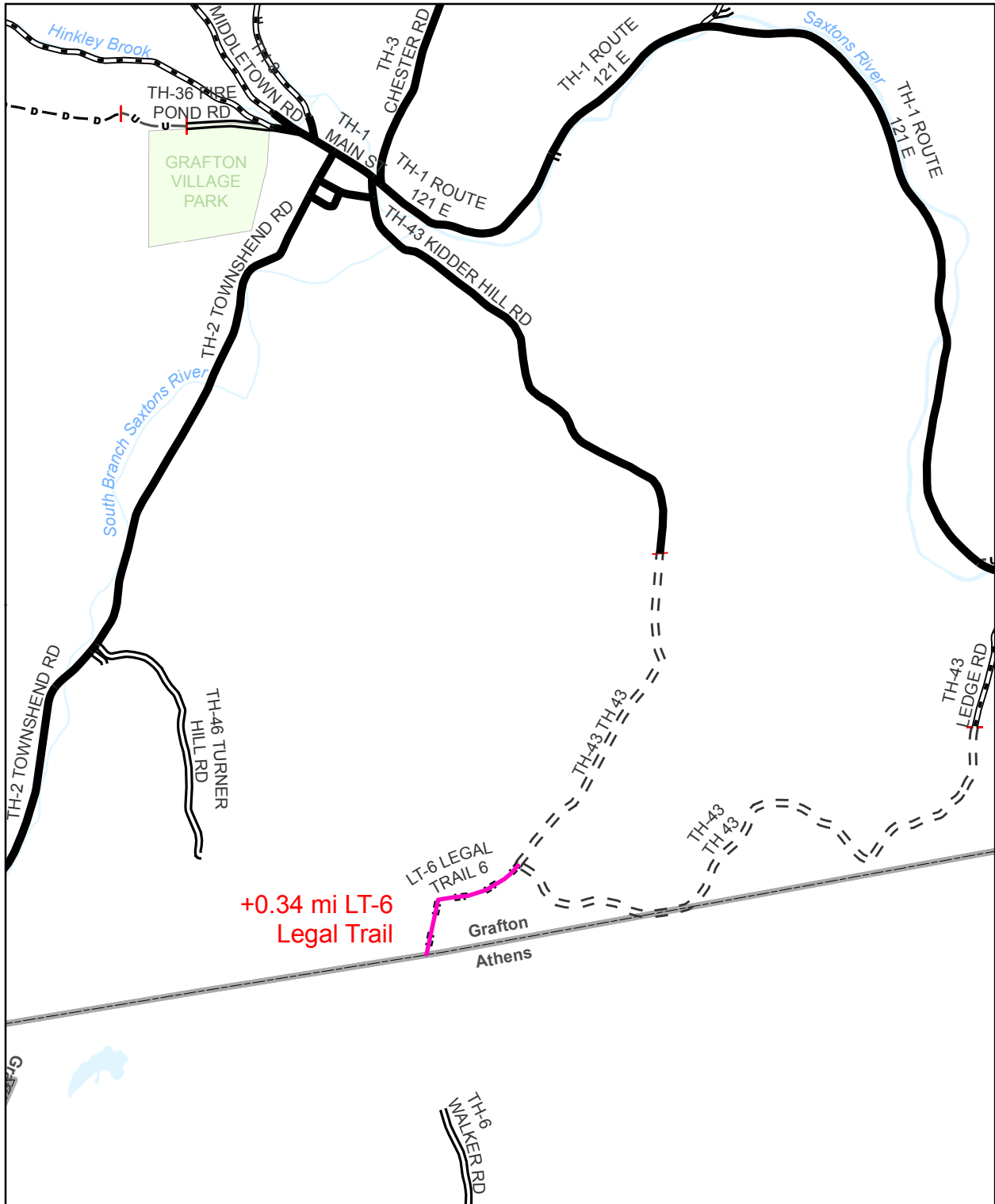


Mileage Certificate Change 2016
GRAFTON

(CTCODE: 1306)

Mapping Section
 Division of Policy, Planning and Intermodal Development
 Vermont Agency of Transportation - April 2016

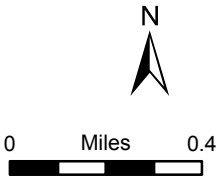


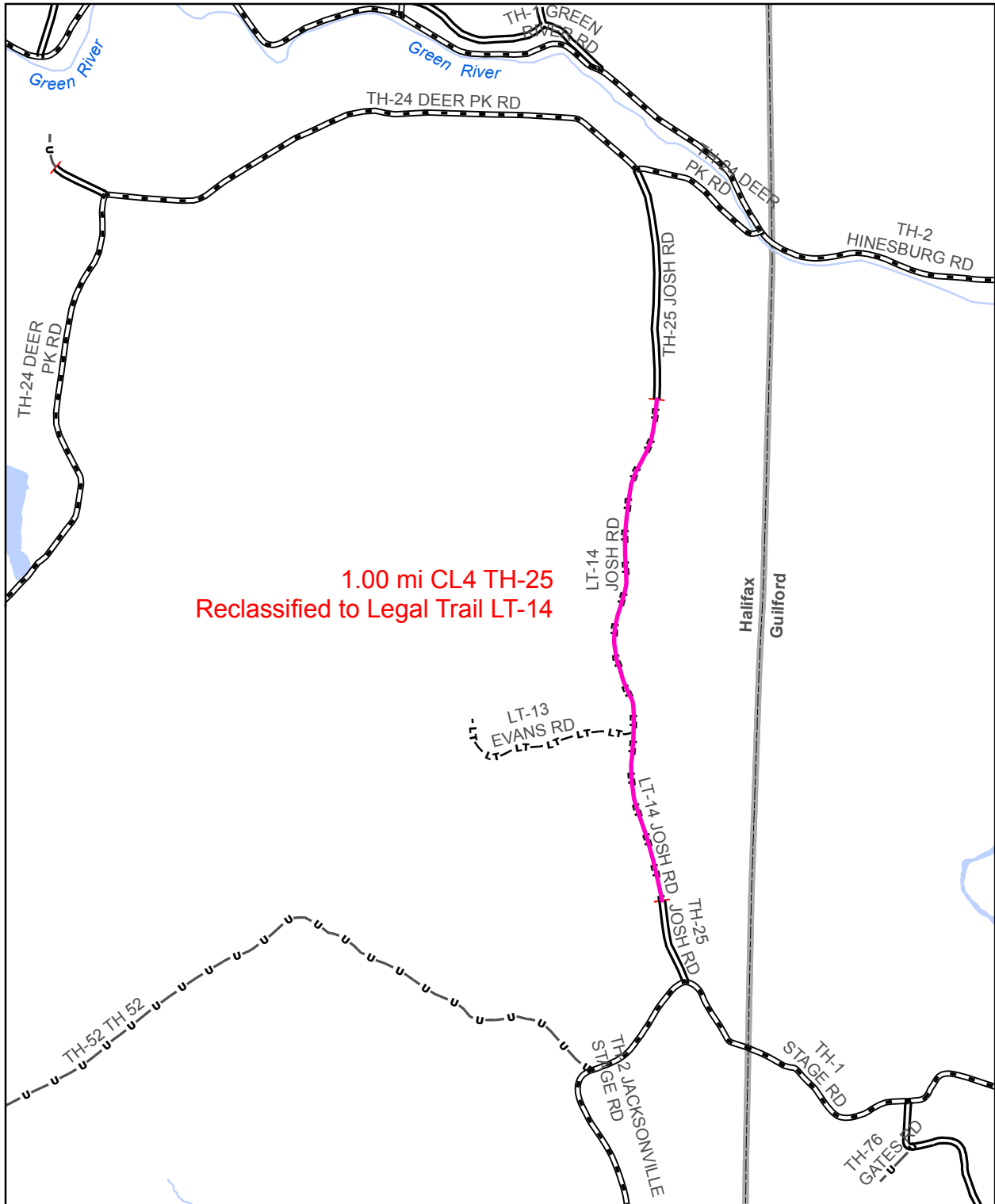


**+0.34 mi LT-6
Legal Trail**

Mileage Certificate Change 2016
GRAFTON
 (CTCODE: 1306)

Mapping Section
 Division of Policy, Planning and Intermodal Development
 Vermont Agency of Transportation - April 2016





Mileage Certificate Change 2016

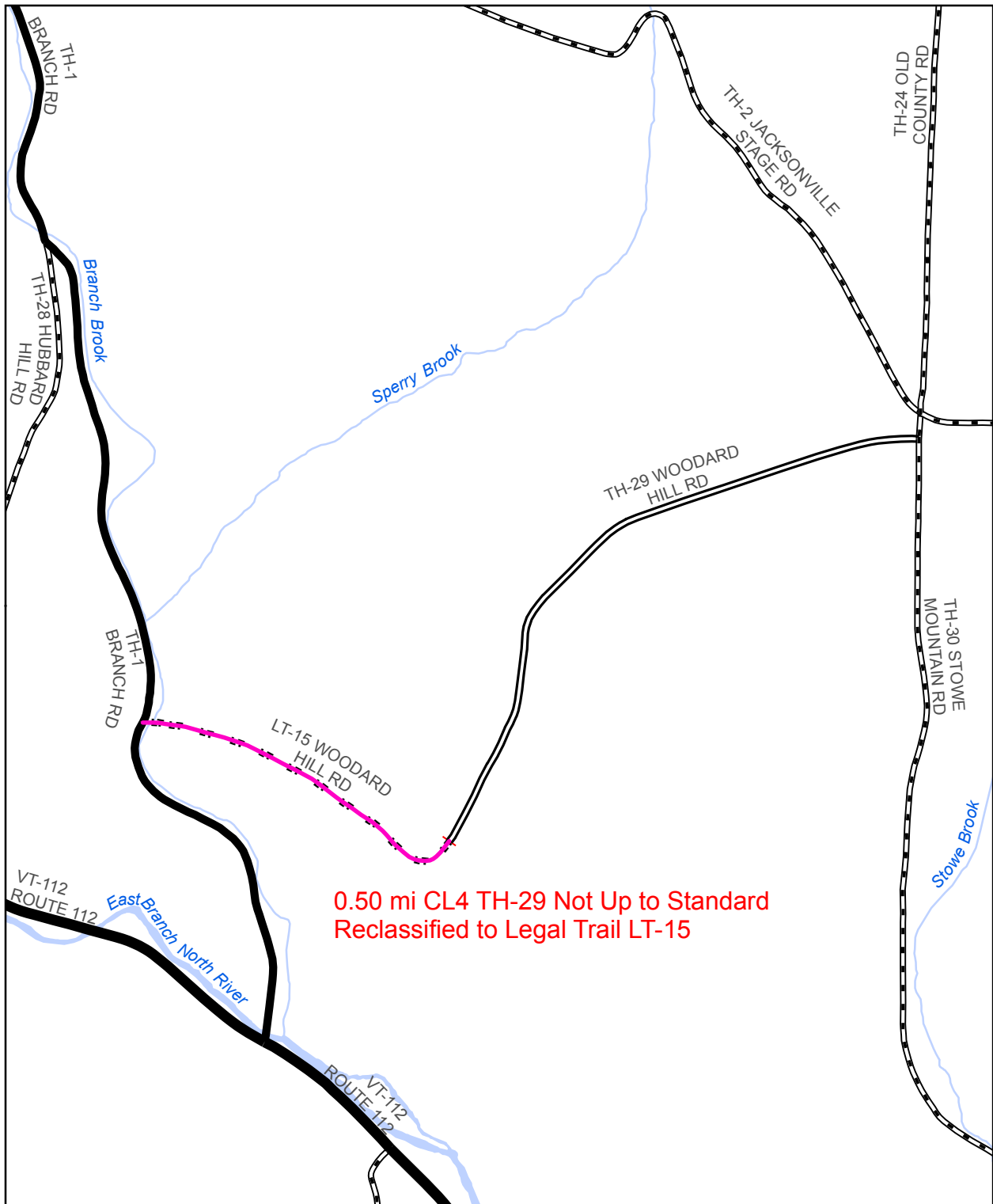
HALIFAX
(CTCODE: 1308)

Mapping Section
Division of Policy, Planning and Intermodal Development
Vermont Agency of Transportation - March 2016



0 Miles 0.3



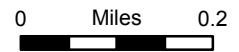


0.50 mi CL4 TH-29 Not Up to Standard
 Reclassified to Legal Trail LT-15

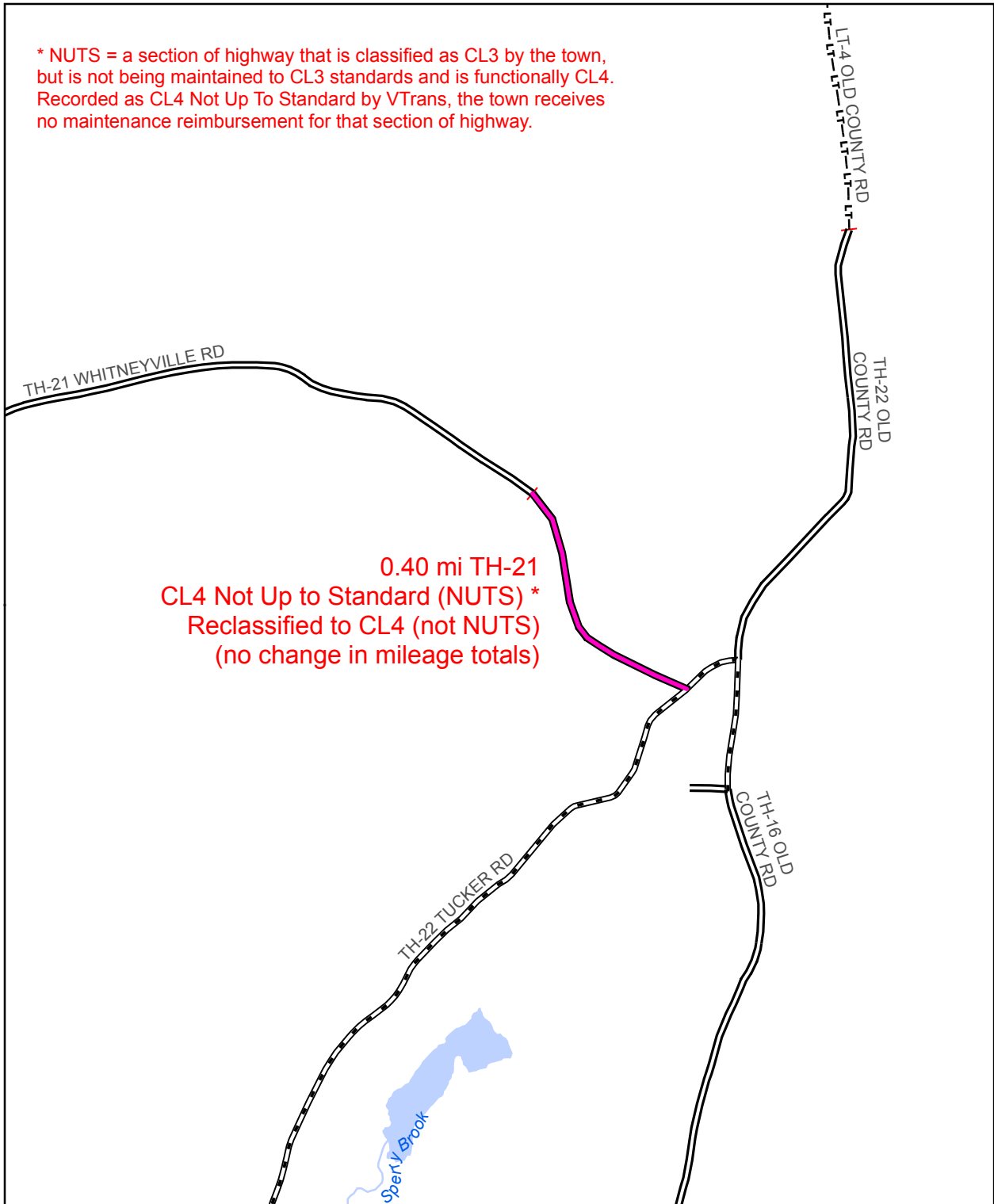
Mileage Certificate Change 2016

HALIFAX
 (CTCODE: 1308)

Mapping Section
 Division of Policy, Planning and Intermodal Development
 Vermont Agency of Transportation - March 2016



* NUTS = a section of highway that is classified as CL3 by the town, but is not being maintained to CL3 standards and is functionally CL4. Recorded as CL4 Not Up To Standard by VTtrans, the town receives no maintenance reimbursement for that section of highway.



0.40 mi TH-21
CL4 Not Up to Standard (NUTS) *
Reclassified to CL4 (not NUTS)
(no change in mileage totals)

Mileage Certificate Change 2016

HALIFAX

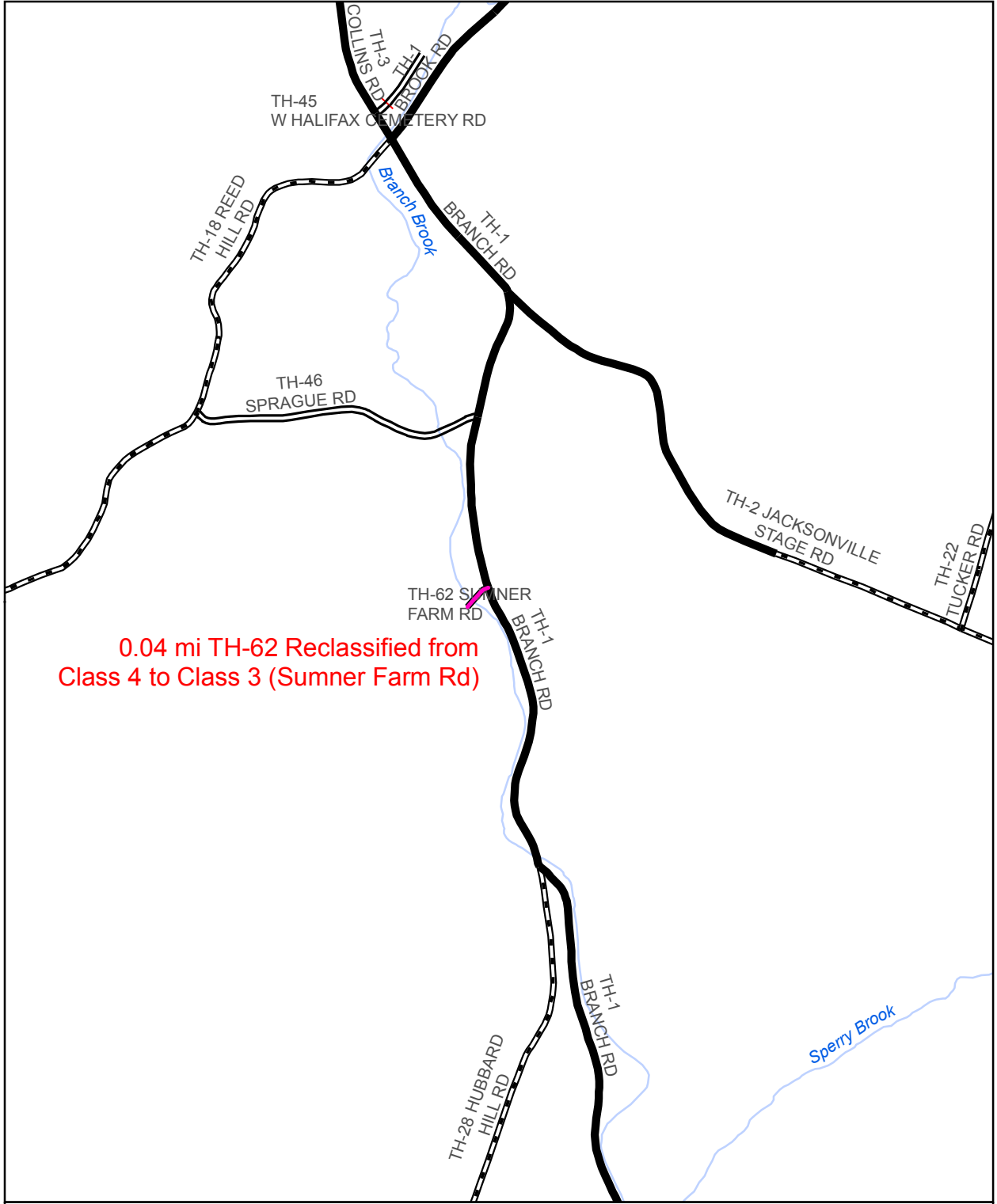
(CTCODE: 1308)

Mapping Section
Division of Policy, Planning and Intermodal Development
Vermont Agency of Transportation - March 2016



0 Miles 0.2





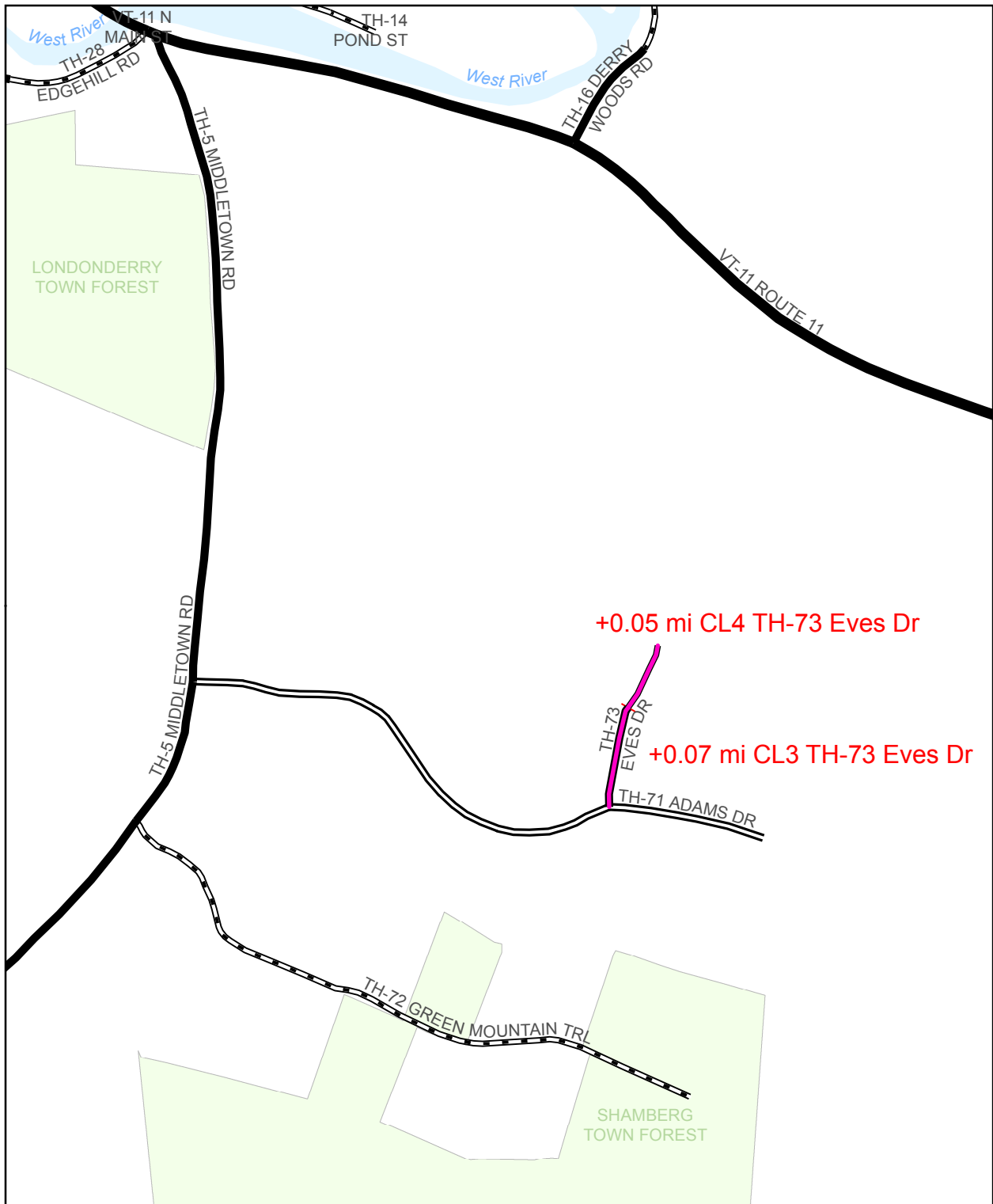
0.04 mi TH-62 Reclassified from Class 4 to Class 3 (Sumner Farm Rd)

Mileage Certificate Change 2016

HALIFAX
(CTCODE: 1308)

Mapping Section
 Division of Policy, Planning and Intermodal Development
 Vermont Agency of Transportation - March 2016





Mileage Certificate Change 2016
LONDONDERRY

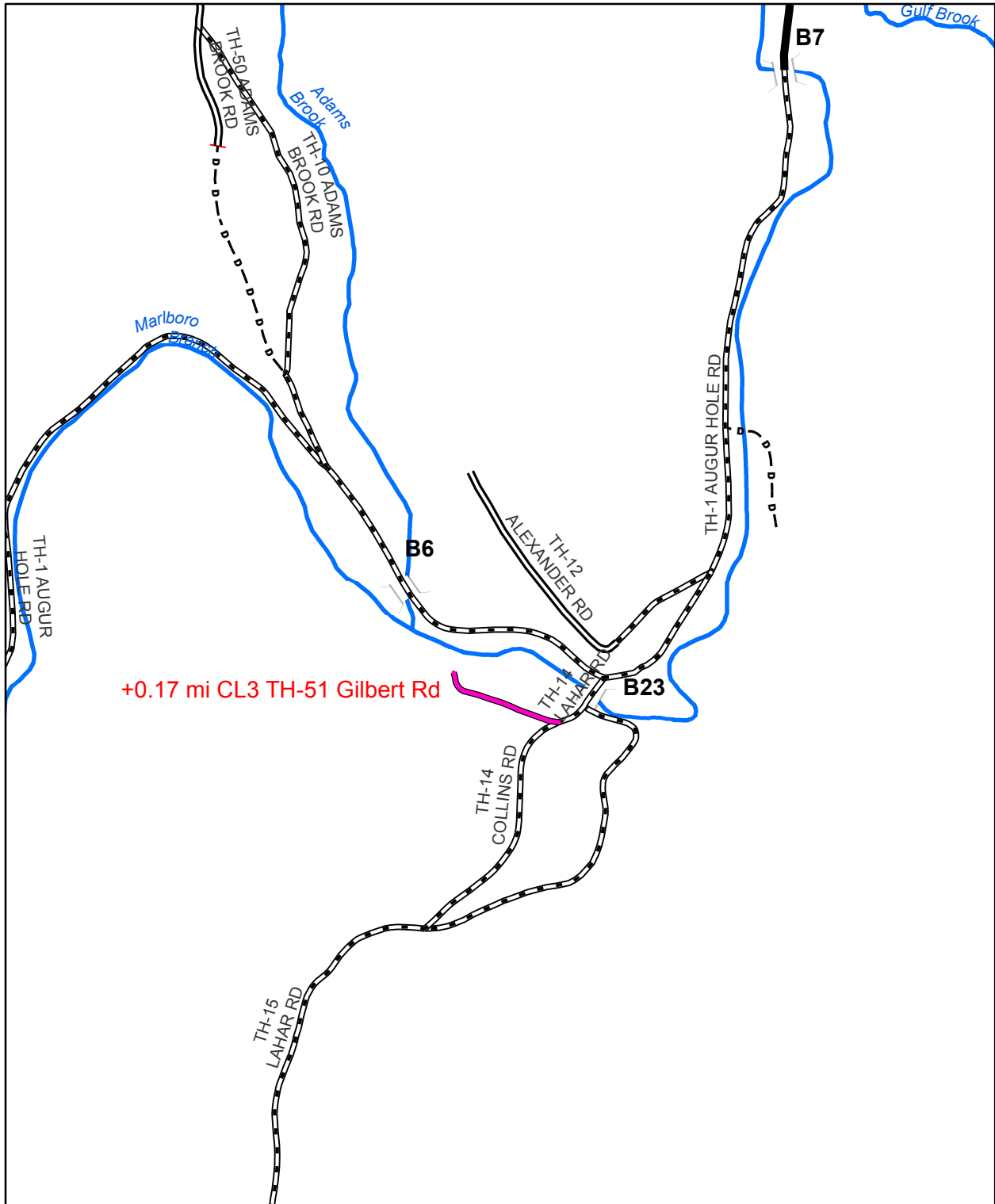
(CTCODE: 1310)

Mapping Section
 Division of Policy, Planning and Intermodal Development
 Vermont Agency of Transportation - March 2016



0 Miles 0.1



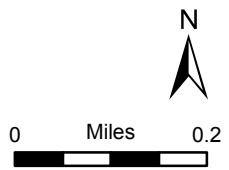


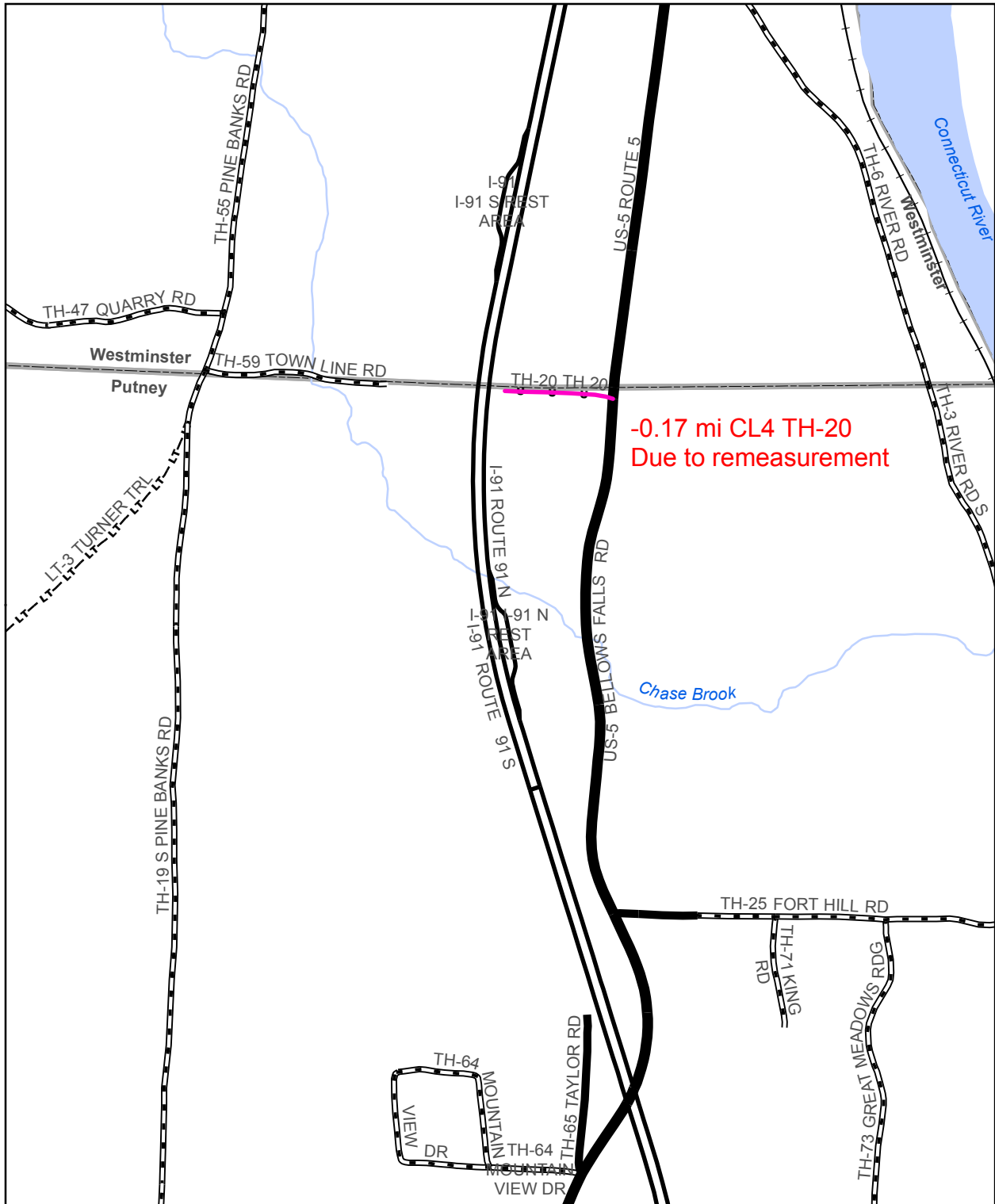
+0.17 mi CL3 TH-51 Gilbert Rd

Mileage Certificate Change MARLBORO

(CTCODE: 1311)

Mapping Section
 Division of Policy, Planning and Intermodal Development
 Vermont Agency of Transportation - February 2016





Mileage Certificate Change 2016

PUTNEY

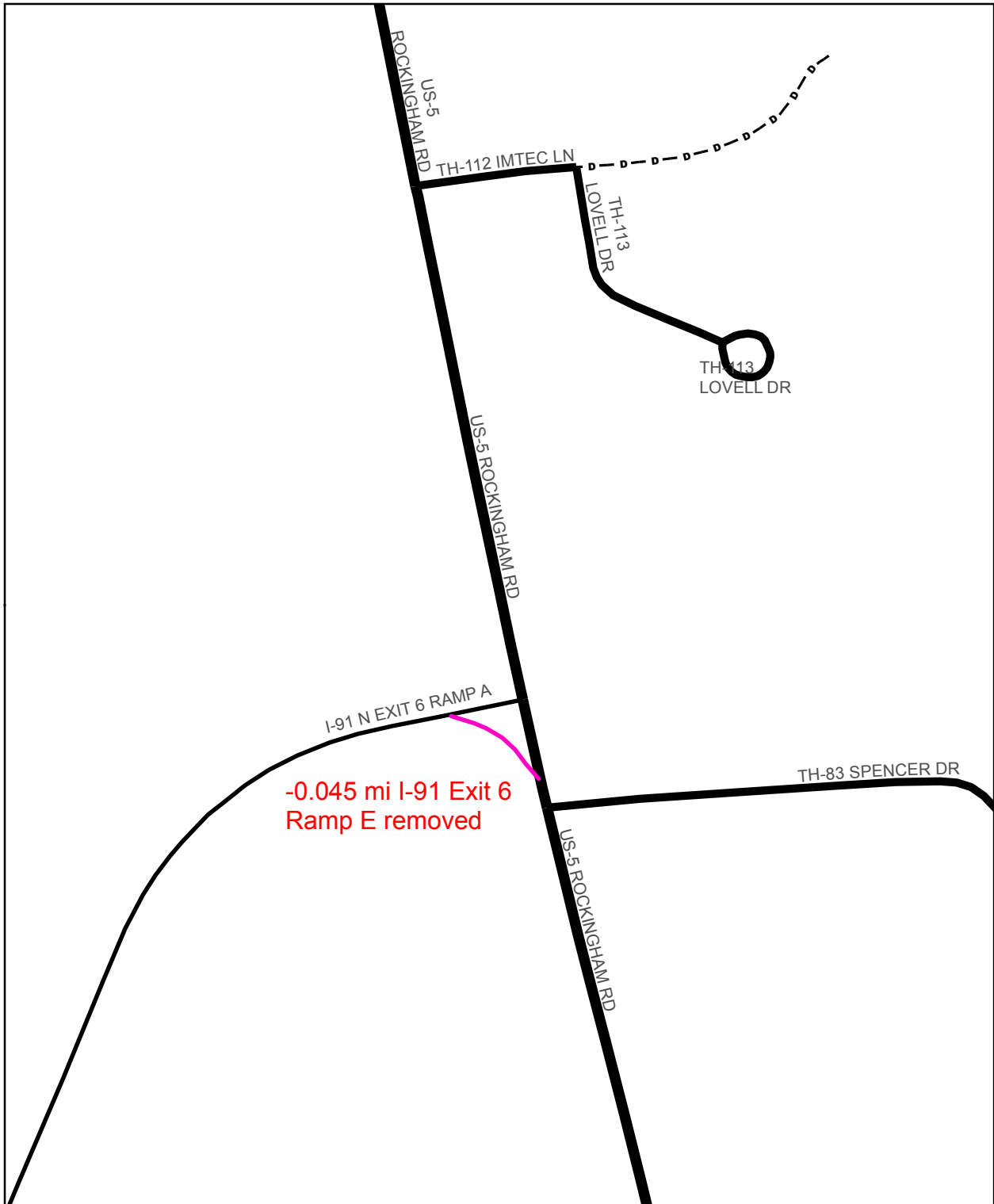
(CTCODE: 1313)

Mapping Section
 Division of Policy, Planning and Intermodal Development
 Vermont Agency of Transportation - March 2016



0 Miles 0.2

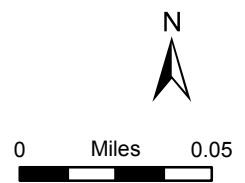


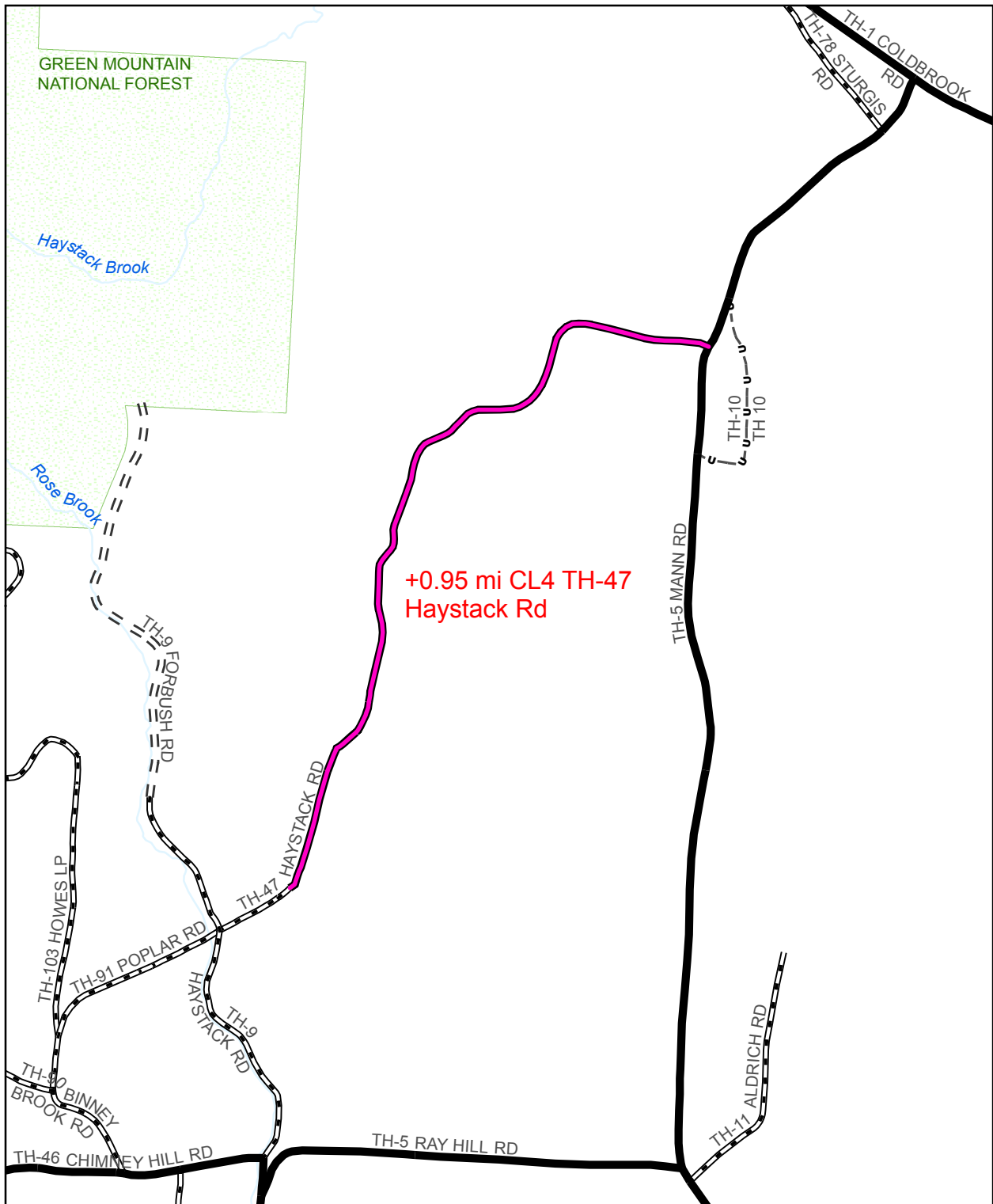


Mileage Certificate Change 2016 ROCKINGHAM

(CTCODE: 1314)

Mapping Section
Division of Policy, Planning and Intermodal Development
Vermont Agency of Transportation - March 2016

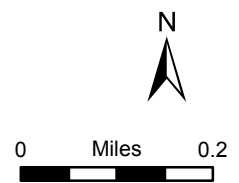


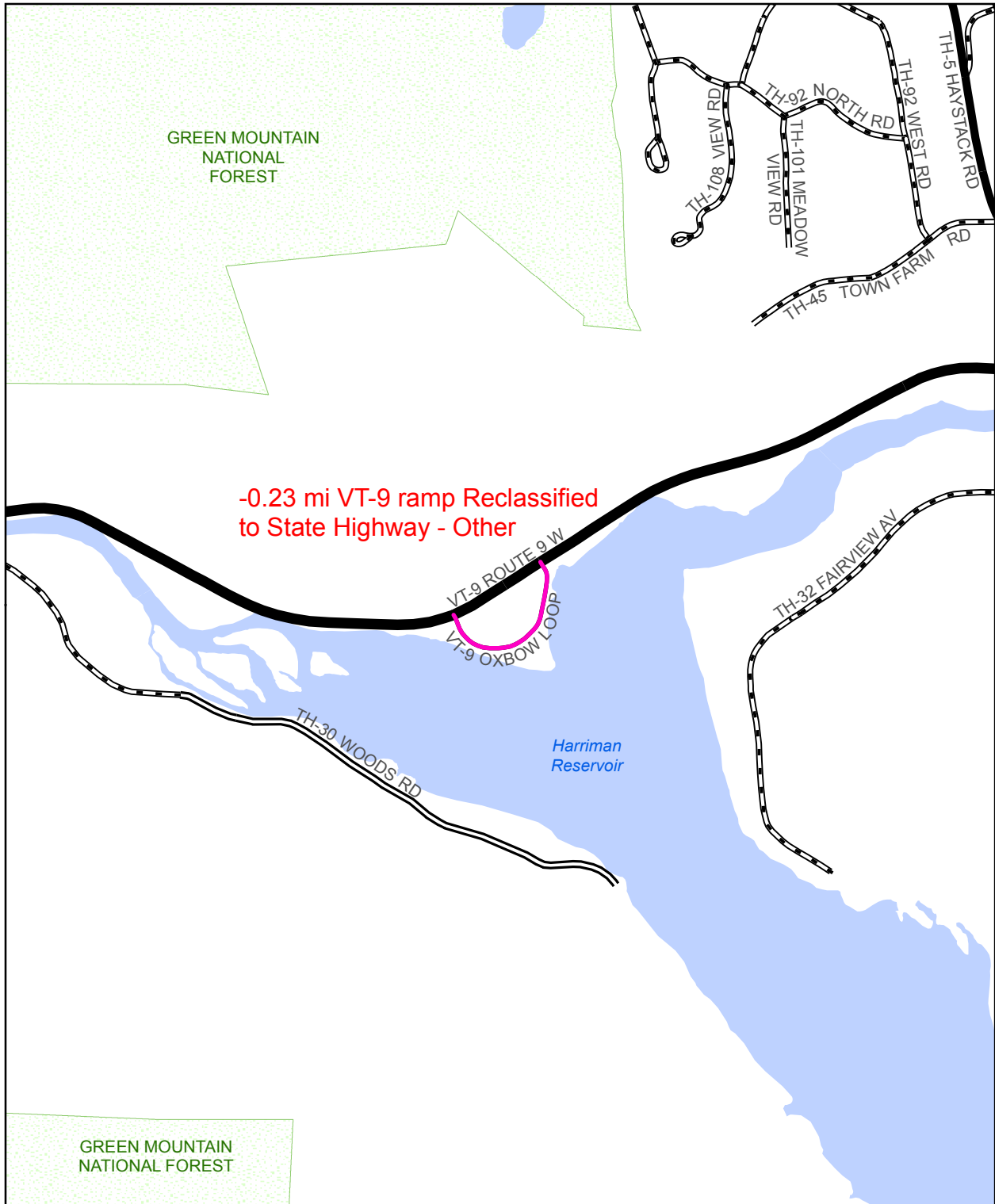


Mileage Certificate Change 2016
WILMINGTON

(CTCODE: 1322)

Mapping Section
Division of Policy, Planning and Intermodal Development
Vermont Agency of Transportation - March 2016





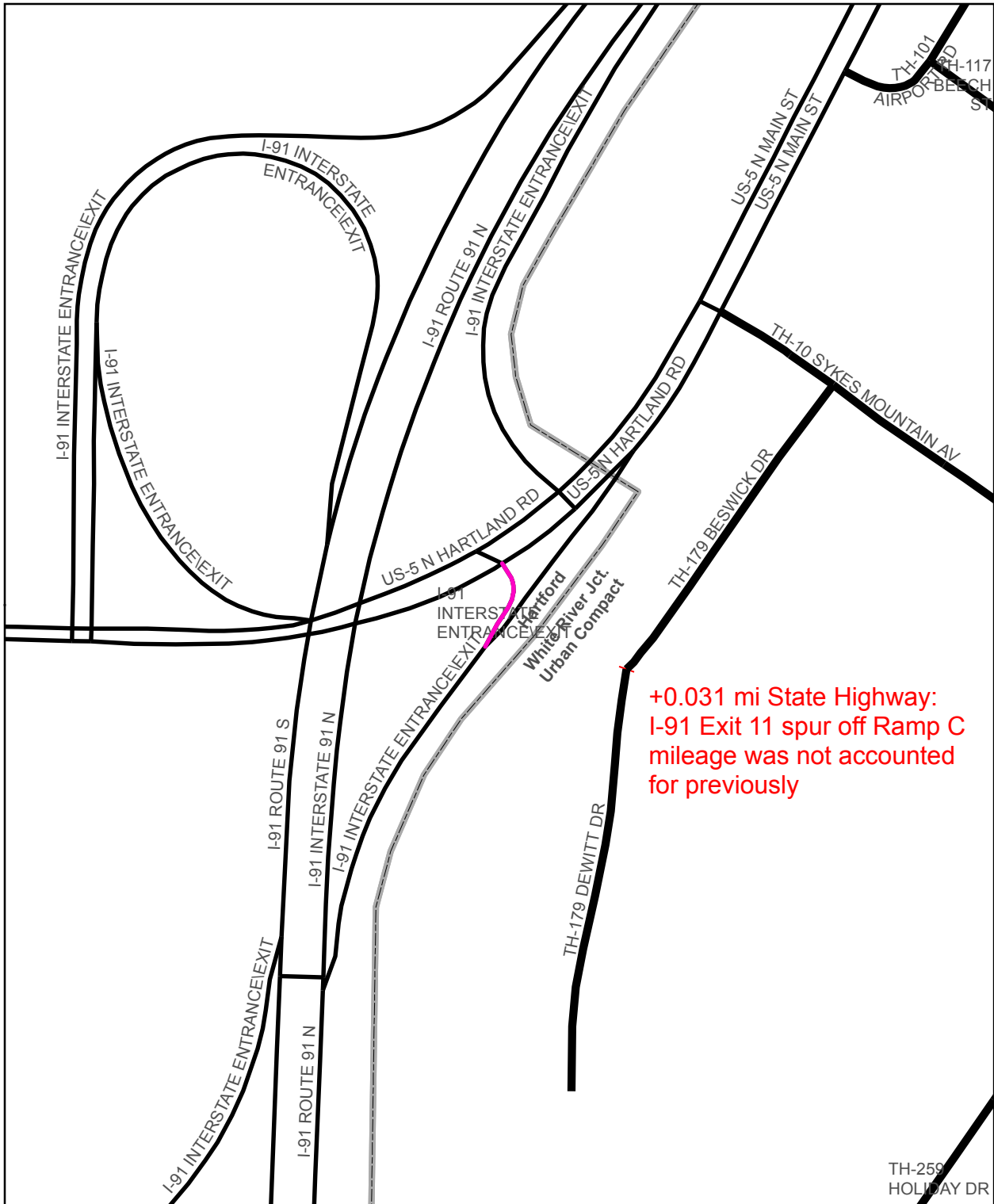
-0.23 mi VT-9 ramp Reclassified to State Highway - Other

**Mileage Certificate Change 2016
WILMINGTON**

(CTCODE: 1322)

Mapping Section
Division of Policy, Planning and Intermodal Development
Vermont Agency of Transportation - March 2016





Mileage Certificate Change 2016 HARTFORD

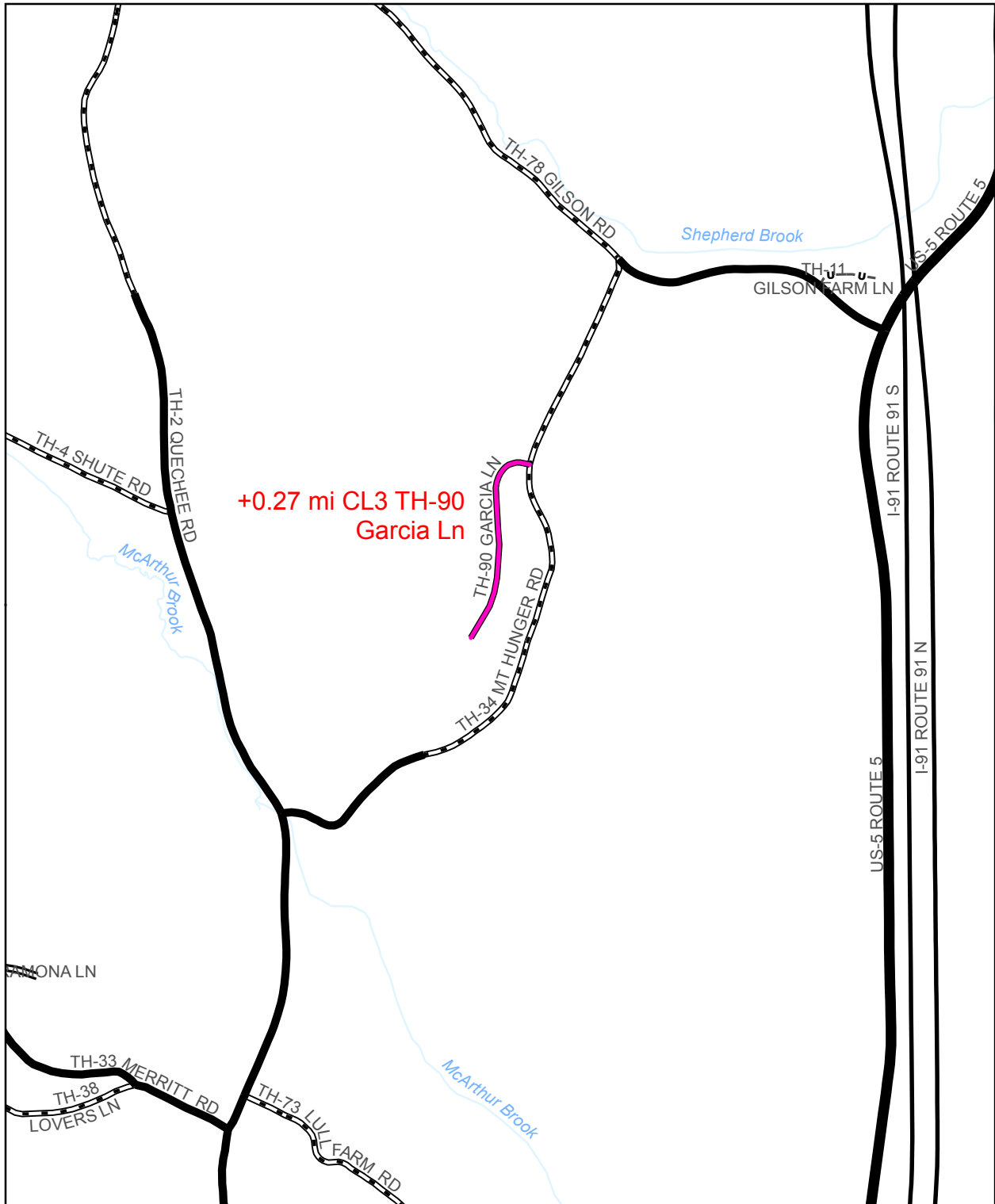
(CTCODE: 1408)

Mapping Section
Division of Policy, Planning and Intermodal Development
Vermont Agency of Transportation - March 2016



0 Miles 0.05



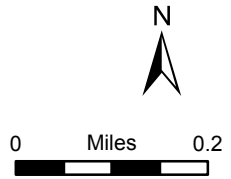


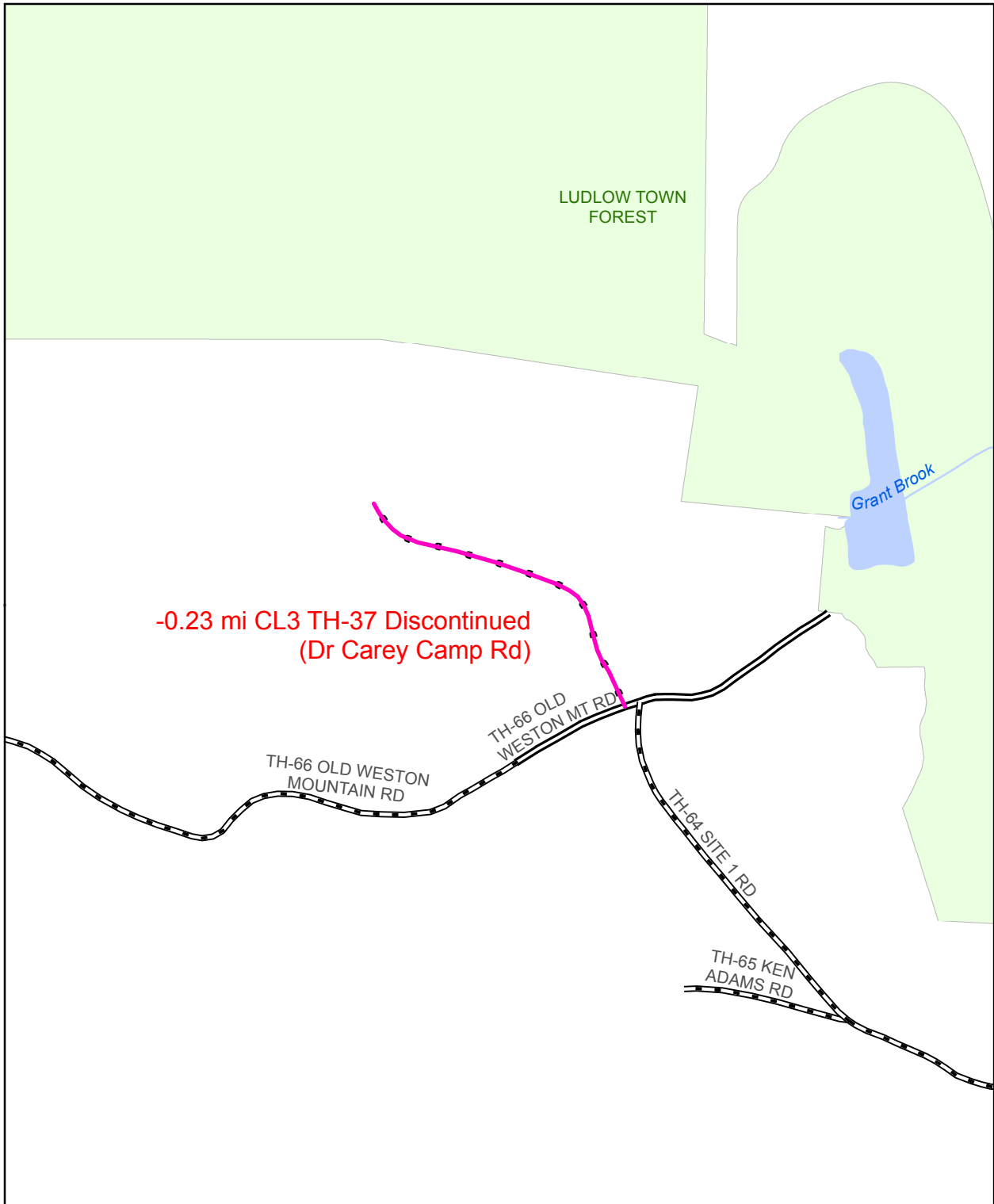
**+0.27 mi CL3 TH-90
Garcia Ln**

**Mileage Certificate Change 2016
HARTLAND**

(CTUA: 1409)

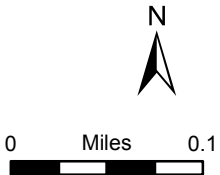
Mapping Section
 Division of Policy, Planning and Intermodal Development
 Vermont Agency of Transportation - March 2016

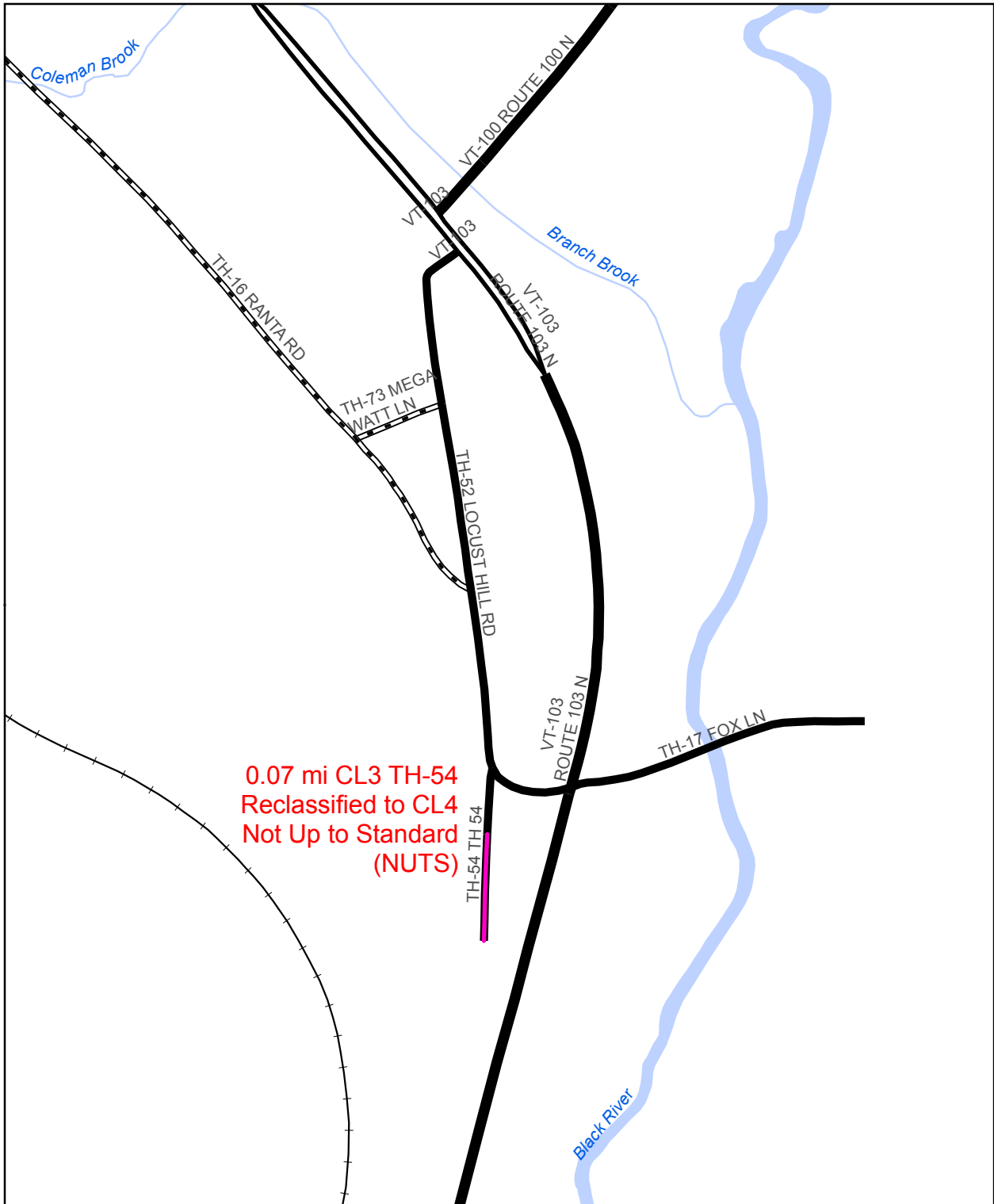




Mileage Certificate Change 2016
LUDLOW
(CTCODE: 1410)

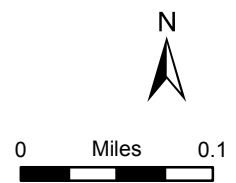
Mapping Section
Division of Policy, Planning and Intermodal Development
Vermont Agency of Transportation - February 2016

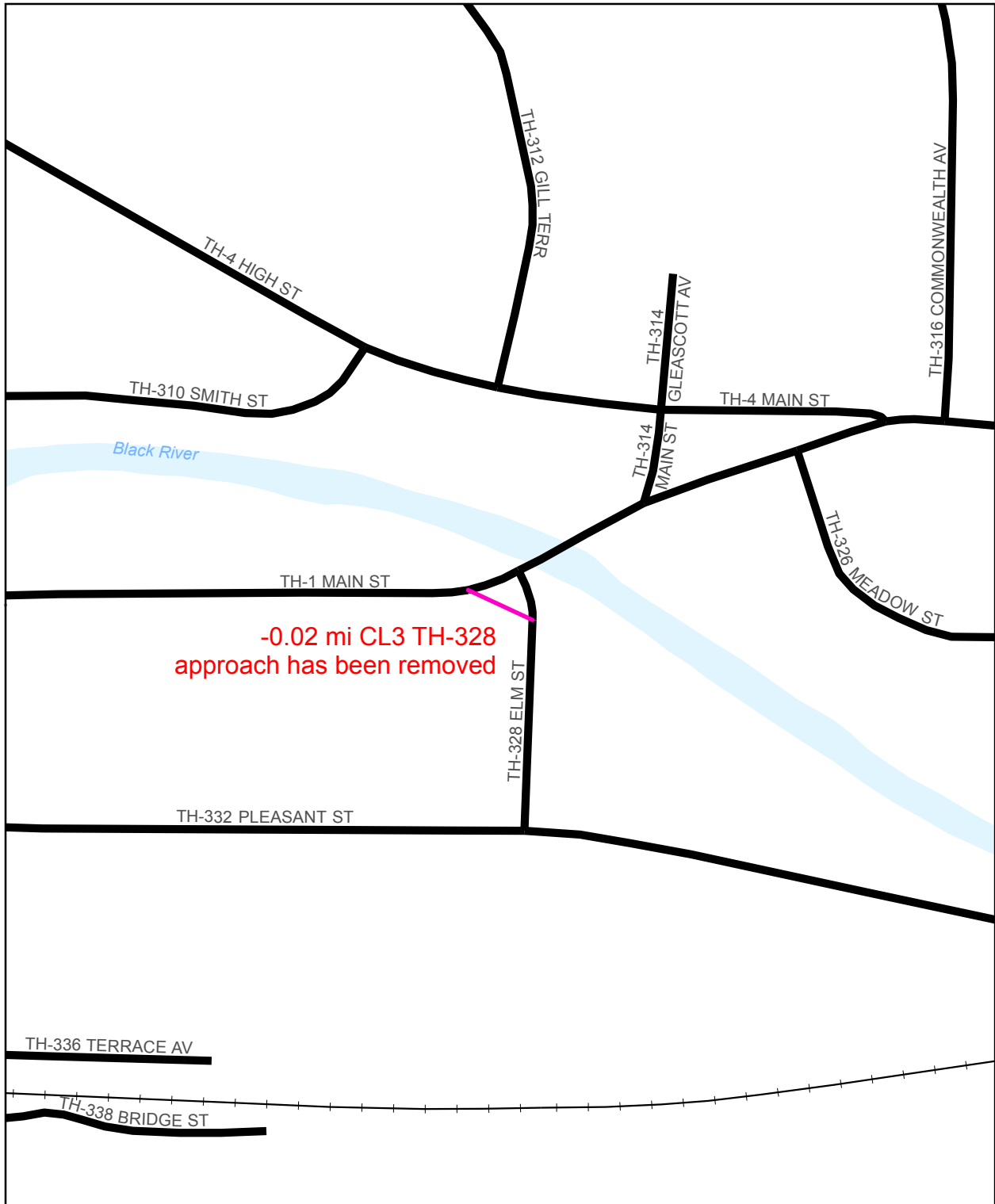




Mileage Certificate Change 2016
LUDLOW
 (CTCODE: 1410)

Mapping Section
 Division of Policy, Planning and Intermodal Development
 Vermont Agency of Transportation - February 2016





-0.02 mi CL3 TH-328 approach has been removed

Mileage Certificate Change 2016 LUDLOW VILLAGE

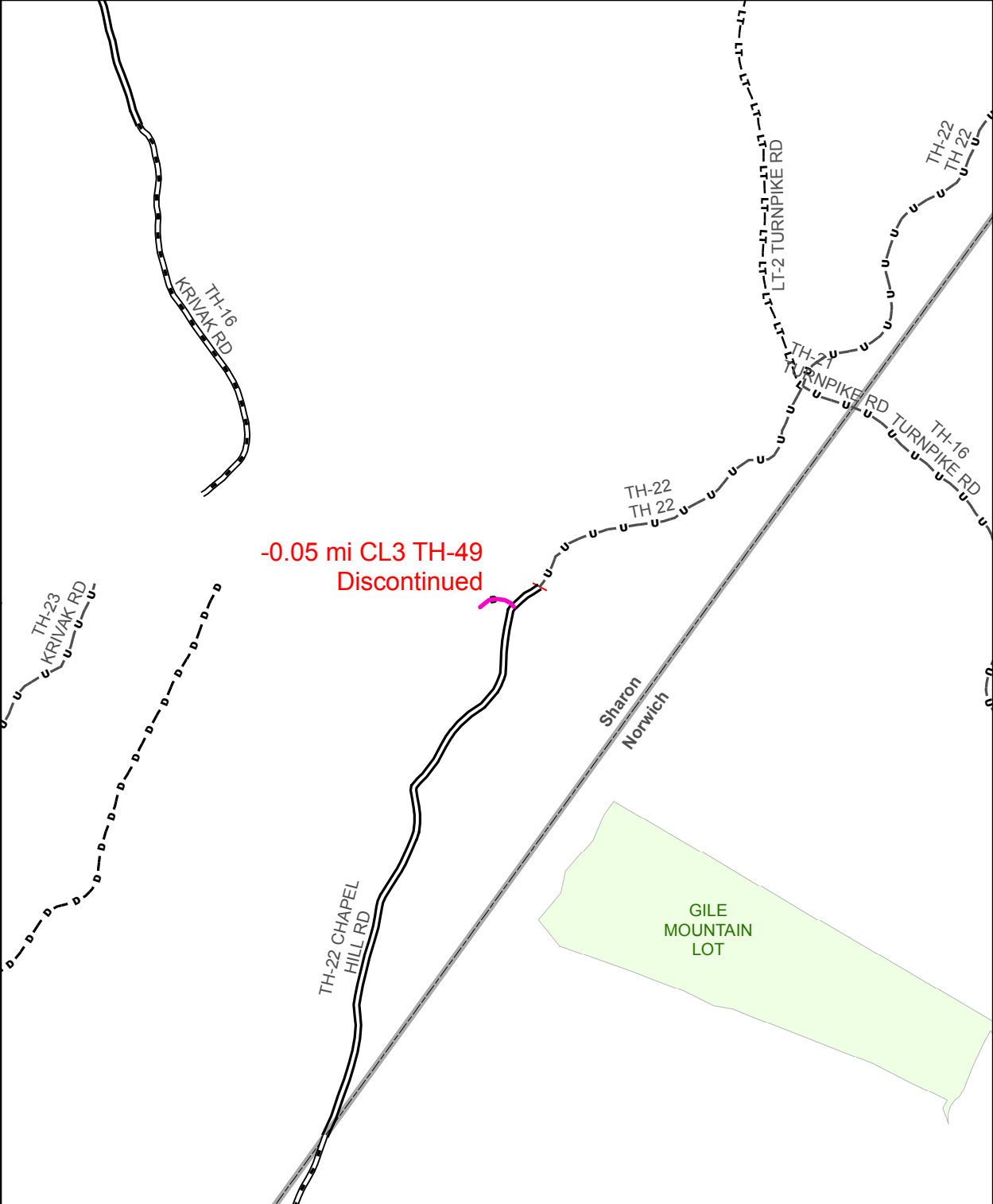
(CTUA: 1410-1)

Mapping Section
Division of Policy, Planning and Intermodal Development
Vermont Agency of Transportation - March 2016



0 Miles 0.05





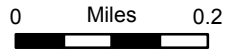
-0.05 mi CL3 TH-49
Discontinued

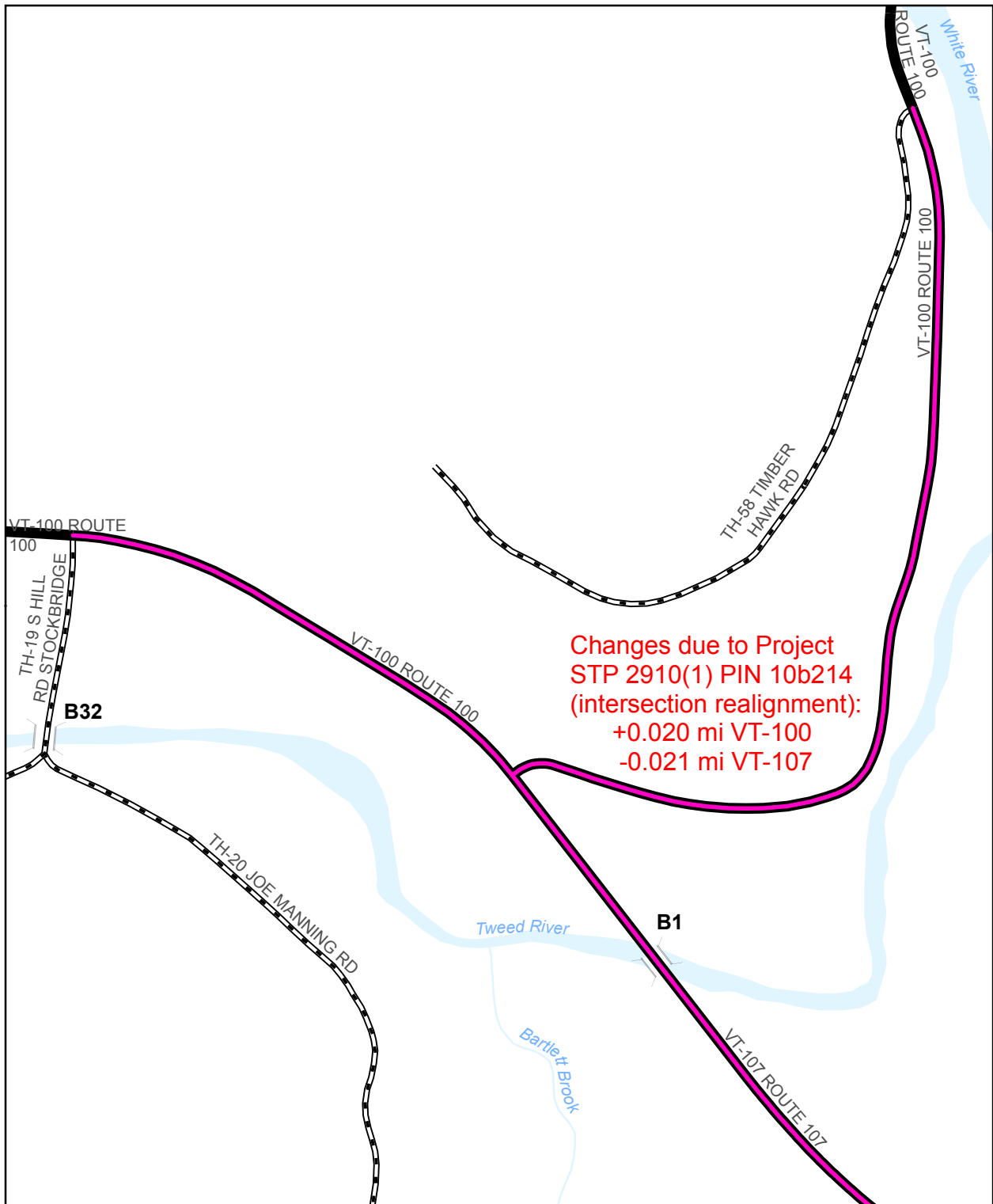
Mileage Certificate Change 2016

SHARON

(CTCODE: 1417)

Mapping Section
 Division of Policy, Planning and Intermodal Development
 Vermont Agency of Transportation - February 2016



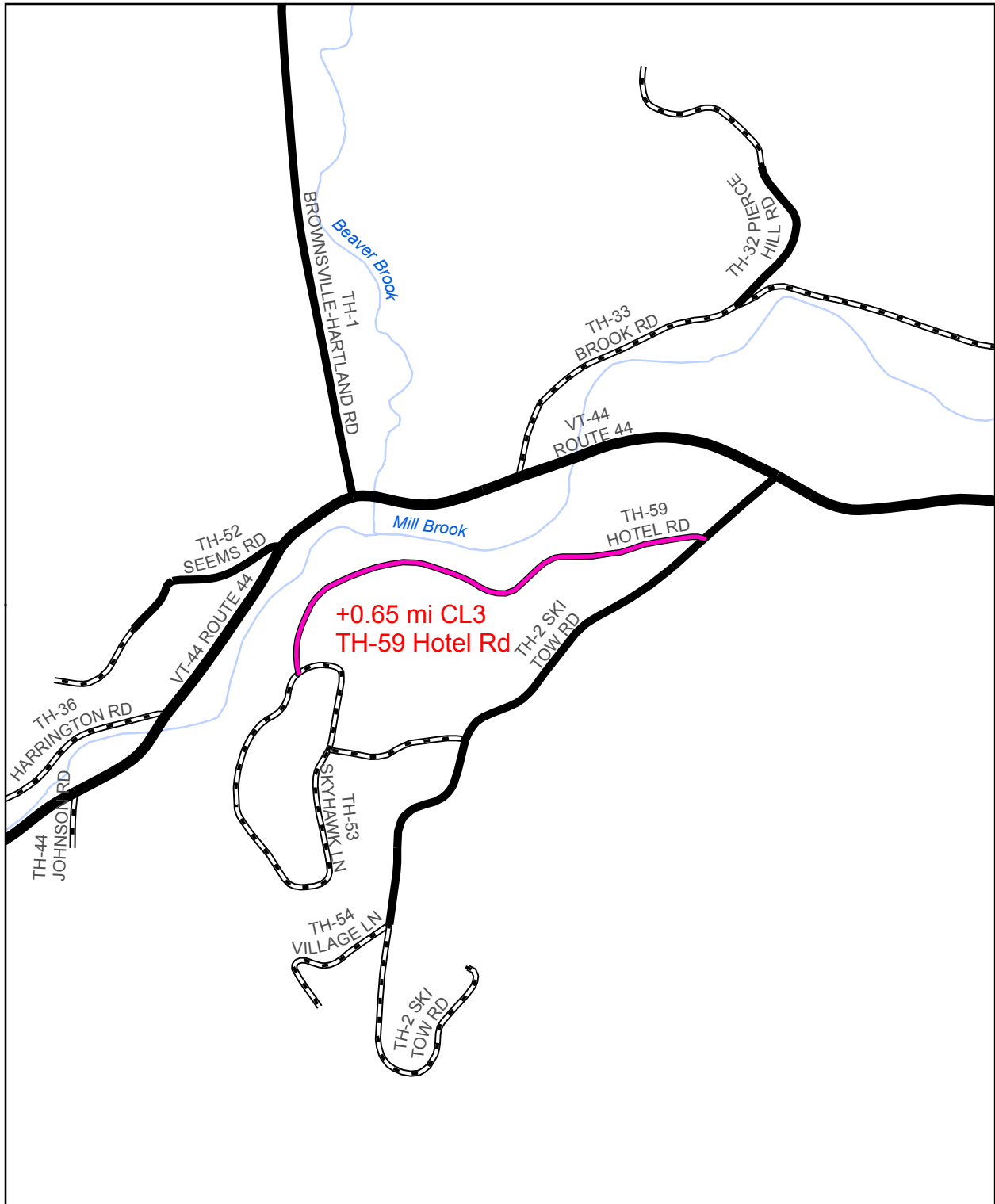


Mileage Certificate Change 2016 STOCKBRIDGE

(CTUA: 1419)

Mapping Section
Division of Policy, Planning and Intermodal Development
Vermont Agency of Transportation - March 2016



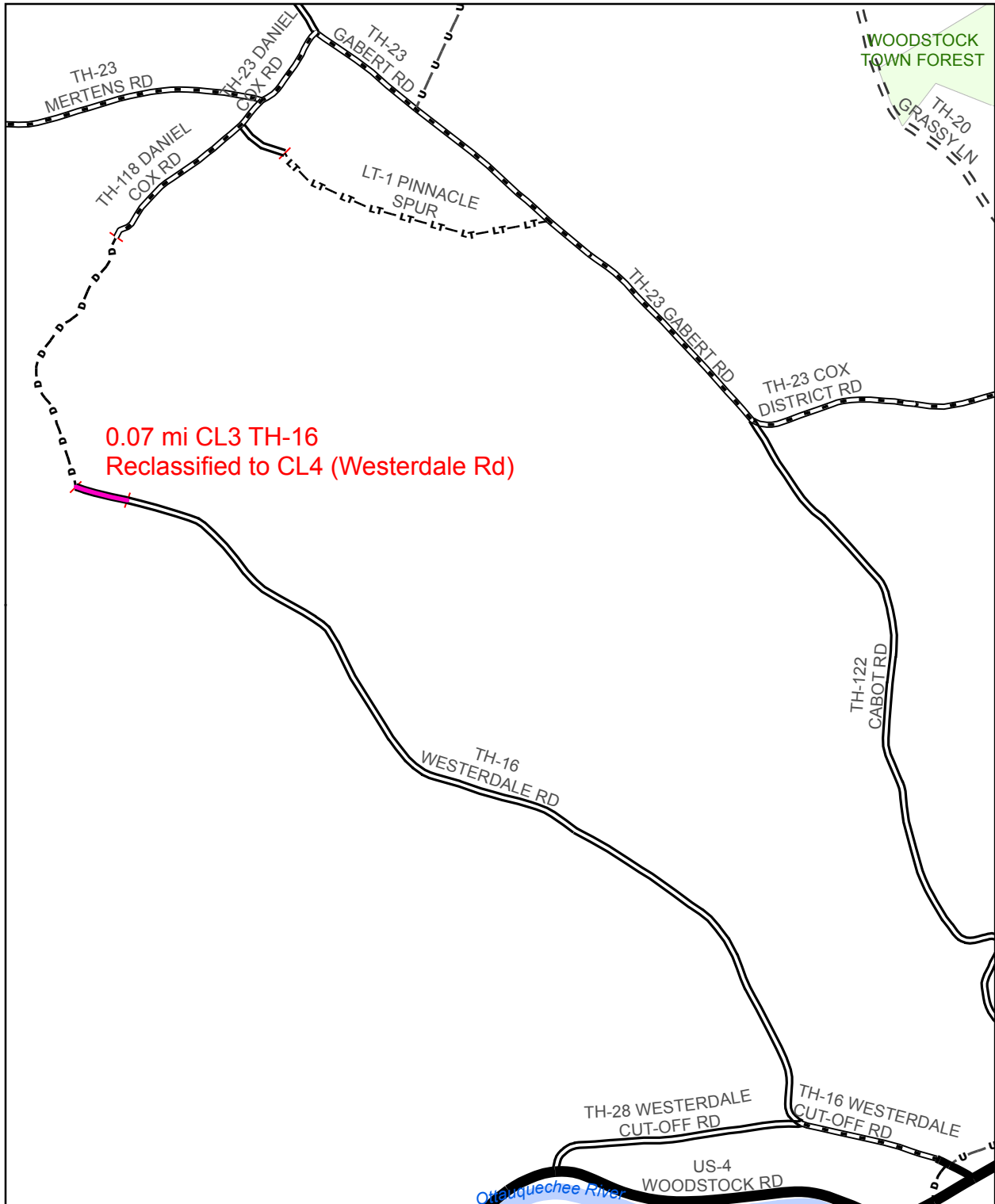


Mileage Certificate Change 2016
WEST WINDSOR

(CTCODE: 1422)

Mapping Section
 Division of Policy, Planning and Intermodal Development
 Vermont Agency of Transportation - February 2016





Mapping Section
 Division of Policy, Planning and Intermodal Development
 Vermont Agency of Transportation - February 2016

Mileage Certificate Change 2016 WOODSTOCK

(CTCODE: 1424)

