

## Road Changes Prompted by 2015 Mileage Certificates

## Vermont Agency of Transportation

VTrans\_notify\_rpt

Contact: Sara Moulton, Mapping and GIS Specialist, Tel: 802-828-2109 Email: sara.moulton@state.vt.us

Wednesday, May 06, 2015

Report Location: [ftp://vtransmaps.vermont.gov/Maps/Publications/MileageCertificates/MileageAnnualUpdates/2015\\_StateHwyChanges.pdf](ftp://vtransmaps.vermont.gov/Maps/Publications/MileageCertificates/MileageAnnualUpdates/2015_StateHwyChanges.pdf)

Town Highway Map Webpage: [http://vtransplanning.vermont.gov/maps/town\\_maps](http://vtransplanning.vermont.gov/maps/town_maps)

(New "ancient" roads are listed under Reclassified/Remeasured)

County	Town	New Highway Mileage	Reclassified/Remeasured	Discontinued Mileage	VTrans Notes
ADDISON	MIDDLEBURY	+0.013 mi VT-116 approach +0.32 mi CL4 TH-20 new road due to road relocation (Middle Rd S)		-0.29 mi CL4 TH-20 Discontinued due to road relocation (Middle Rd S)	Approach, off VT-116, MM 0.542, east side
ADDISON	NEW HAVEN		+1.13 mi CL4 TH-37 North-South Rd (ancient road) Court order In re Bill (97-203); 168 Vt. 439; 724 A.2d 444 [Filed 30-Oct-1998]		CL4 TH-37, off VT-17, MM 0.888, north side
ADDISON	RIPTON		+0.10 mi CL4 TH-25 Old Town Rd +1.61 mi LT-4 Legal Trail Old Town Rd		CL4, off VT-125, MM 2.002, south side
CHITTENDEN	MILTON	+0.07 mi CL3 TH-184 (Horseshoe Cir) new road (west segment) +0.10 mi CL3 TH-185 (Horseshoe Cir) new road (east segment) +0.09 mi CL3 TH-186 (Dustin Dr) new road	-0.01 mi CL2 TH-3 (Lake Rd) realignment of intersection with US7 -0.02 mi CL3 TH-80 (Kilburn Rd) realignment of intersection with US7		CL3 TH-80 (Kilburn Rd) off US7, MM 5.847, east side CL2 TH-3 (Lake Rd) off US7, MM 5.891, west side
CHITTENDEN	WILLISTON	+0.01 mi TH-121 (Wright Ave) extended +0.20 mi TH-127 (Merchants Row) new road +0.07 mi TH-126 (Bishop Ave) new road			CL3 TH-126 (Bishop Ave) off VT-2A (one way exit from southbound lane), MM 3.443, west side CL3 TH-126 (Bishop Ave) off VT-2A (one way approach onto southbound lane), MM 3.473, west side
ESSEX	CONCORD		0.04 mi CL3 TH-72 reclassified as CL2 TH-5 Total 0.97 mi Legal Trail approved by Selectboard LT-1 0.71 mi, LT-2 0.26 mi		Legal Trail mileages were submitted on a copy of the 2012 Cert signed by the Selectboard and Clerk on 4/9/2015. The LT changes were transferred to the 2015 Cert so that a single Certificate would reflect all 2015 changes.

(New "ancient" roads are listed under Reclassified/Remeasured)

<i>County</i>	<i>Town</i>	<i>New Highway Mileage</i>	<i>Reclassified/Remeasured</i>	<i>Discontinued Mileage</i>	<i>VTrans Notes</i>
GRAND ISLE	NORTH HERO		-0.01 mi CL2 TH-1 (Bridge Rd) intersection with US2 realigned		Intersection realignment: CL2 TH-1 (Bridge Rd) off US2, MM 0.316, northeast side
LAMOILLE	CAMBRIDGE		Construction of Roundabout: + 0.051 mi VT-15 + 0.033 mi VT-108		Construction of Roundabout: VT-15 mileage affected past MM 5.098 VT-108 mileage affected past MM 9.04
LAMOILLE	HYDE PARK	+0.23 mi CL3 TH-95 (Locke Ave)	0.08 mi CL3 TH-68 (Commonwealth Ave) reclassified as CL4 -0.06 mi CL3 TH-68 remeasured		CL3 TH-95 (Locke Av) off VT-100, MM 5.869, east side
LAMOILLE	MORRISTOWN		Construction of Morristown bypass and roundabout: +0.988 mi VT-100 +0.089 mi VT-15 +0.645 mi VT-100H +0.01 mi CL2 TH-2 intersection reconfiguration at VT-100		CL2 TH-2 (Morristown Corners Rd) off VT-100, MM 4.383, west side VT-100 mileages changed starting at MM 4.383 Hist VT-100 off VT-100, MM 4.641, southeast side Hist VT-100 mileages start at MM 4.620 VT-15 mileages changed starting at MM 0.70
RUTLAND	CLARENDON	+0.124 mi new road Clarendon State Highway (Airport Rd)	0.82 mi TH-9 (Quarterline Rd) reclassified from CL4 to CL3 0.790 mi CL2 TH-7 Reclassified to Clarendon State Highway 0.81 mi VT-7B Reclassified from State Highway to CL2 TH-9 +0.03 mi CL2 TH-9 approach ramp (mileage not assigned previously) -0.029 mi VT-7B assigned to portion of US-7 jughandle +0.114 mi US-7 jughandle (change in mileage due to assignment of mileage to jughandle legs that previously had no mileage assigned)	-0.23 mi CL2 TH-7 Discontinued	CL2 TH-7 Discontinued, off VT-103, MM 1.648, west side Clarendon State Highway, off VT-103, MM 1.479, west side Clarendon State Highway (Airport Rd), S9160, MM 0.000 - 0.914, Route direction: south to north, (Details: MM 0.000 - 0.790 Reclassified from CL2 TH-7 MM 0.790 - 0.914 new road)  VT-7B MM 5.220 to 5.296 becomes part of US-7 jughandle. Newly assigned US-7 jughandle mileage is 0.114

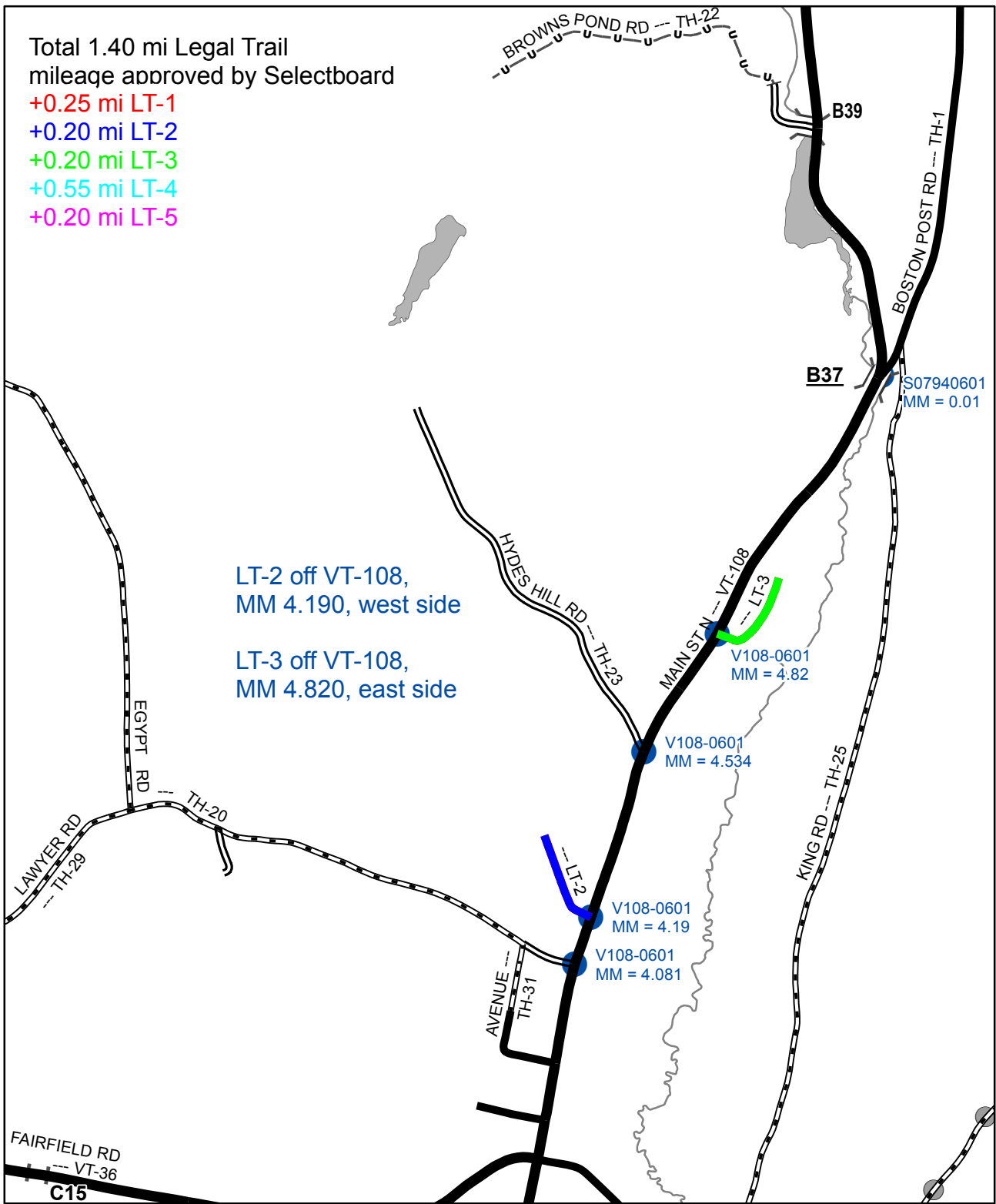
(New "ancient" roads are listed under Reclassified/Remeasured)

<i>County</i>	<i>Town</i>	<i>New Highway Mileage</i>	<i>Reclassified/Remeasured</i>	<i>Discontinued Mileage</i>	<i>VTrans Notes</i>
WASHINGTON	WATERBURY		+0.111 mi CL1 TH-1 (Main St) addition of roundabout and updated stationing -0.011 mi VT-100 construction of roundabout		U002-1218 Stationing updated, State-Town transitions now at MM 3.509 and 4.870. V100 Stationing updated starting at TWN_MM = 0, ETE_MM = 141.926

---

Total 1.40 mi Legal Trail  
mileage approved by Selectboard

- +0.25 mi LT-1
- +0.20 mi LT-2
- +0.20 mi LT-3
- +0.55 mi LT-4
- +0.20 mi LT-5

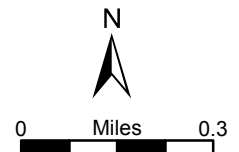


LT-2 off VT-108,  
MM 4.190, west side

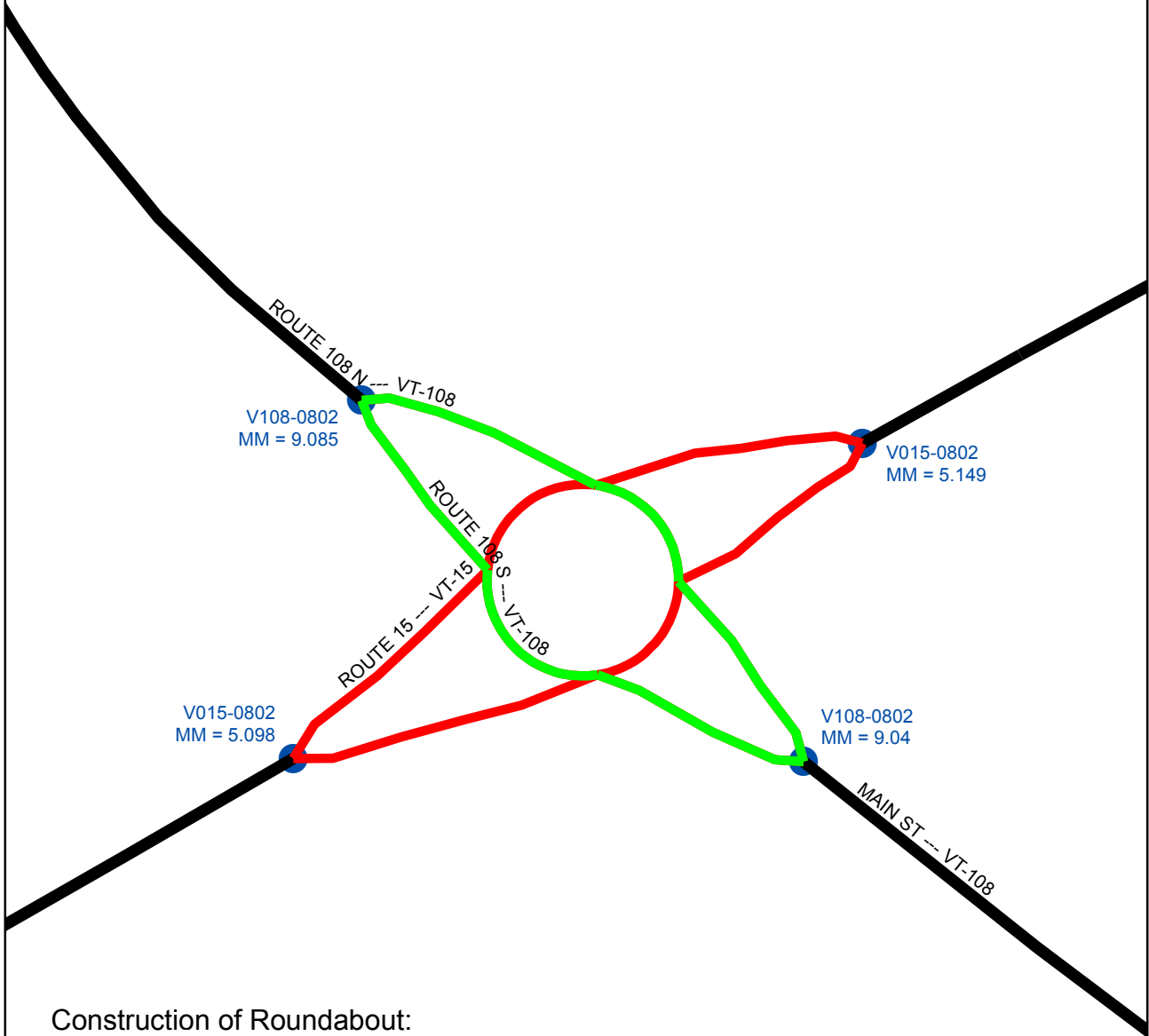
LT-3 off VT-108,  
MM 4.820, east side

### Mileage Certificate Change 2015 BAKERSFIELD

Mapping Section  
Division of Policy and Planning  
Vermont Agency of Transportation -- March 30, 2015



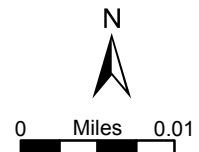
Construction of Roundabout:  
VT-15 mileage affected past MM 5.098  
VT-108 mileage affected past MM 9.040

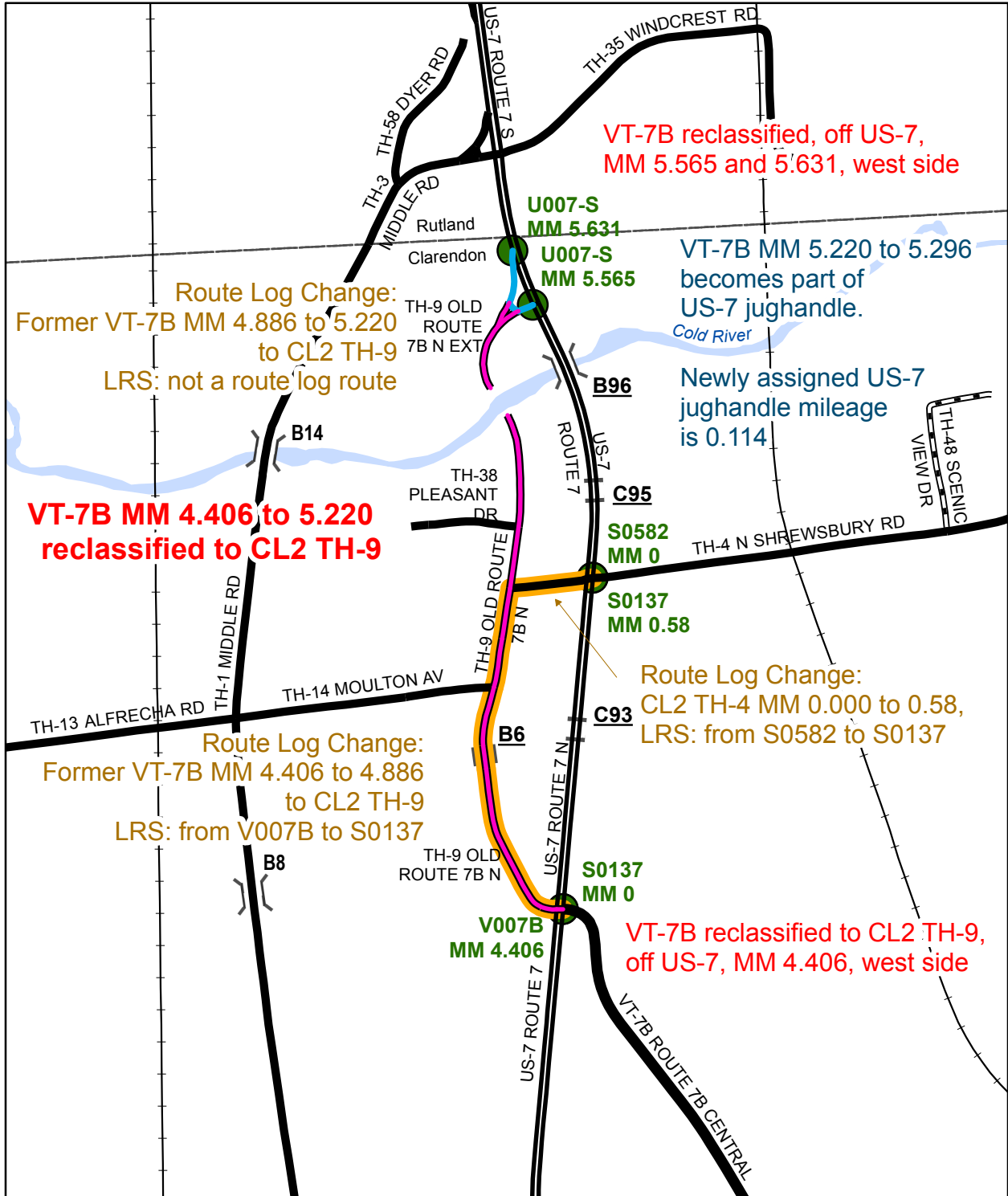


Construction of Roundabout:  
**+0.051 mi VT-15**  
**+0.033 mi VT-108**

### Mileage Certificate Change 2015 CAMBRIDGE (JEFFERSONVILLE)

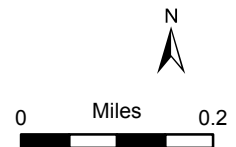
Mapping Section  
Division of Policy and Planning  
Vermont Agency of Transportation -- March 19, 2015

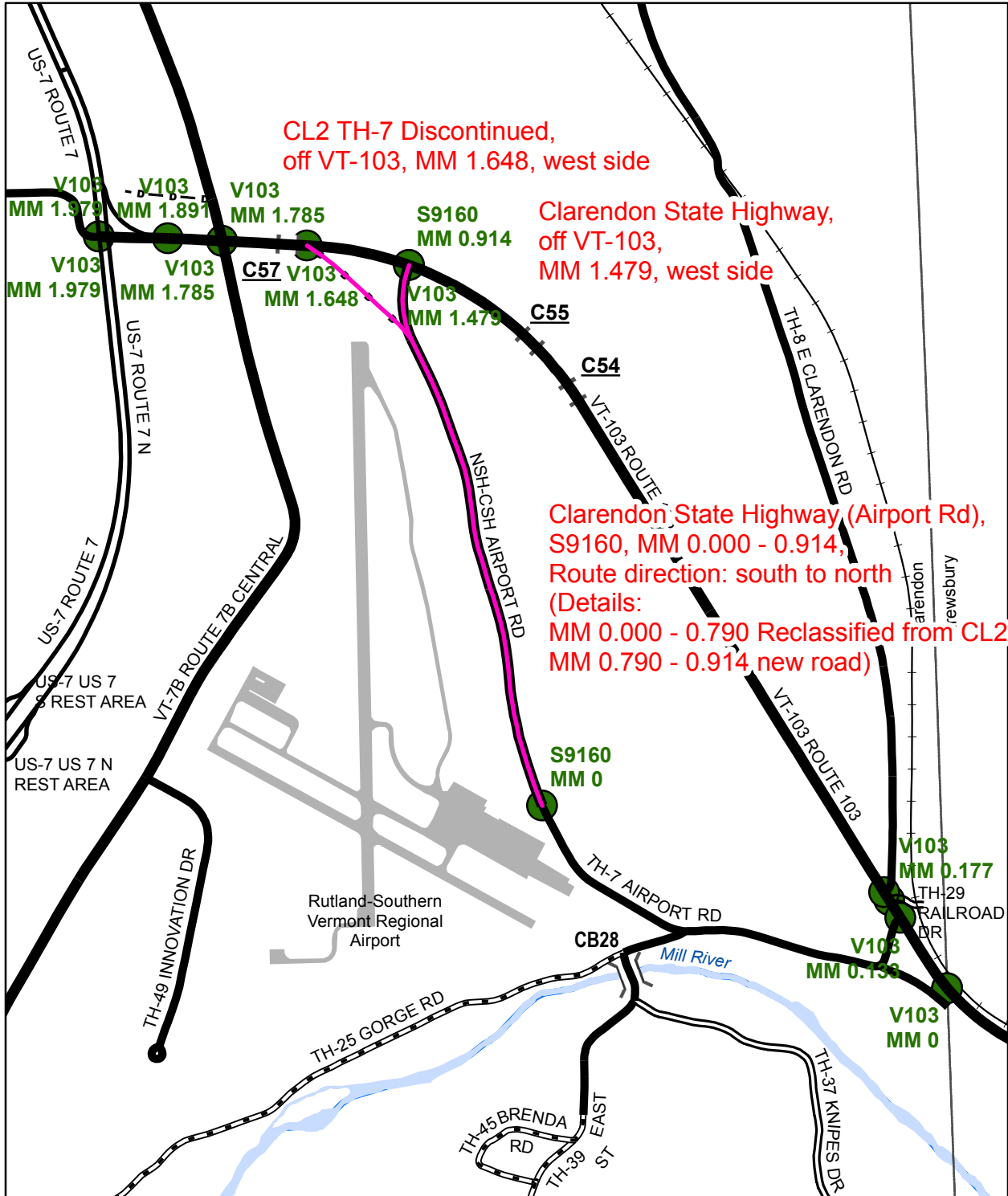




**Mileage Certificate Change 2015  
CLARENDON**

Mapping Section  
 Division of Policy, Planning and Intermodal Development  
 Vermont Agency of Transportation - March 2015





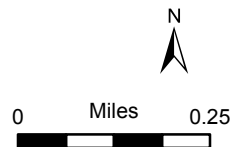
CL2 TH-7 Discontinued,  
off VT-103, MM 1.648, west side

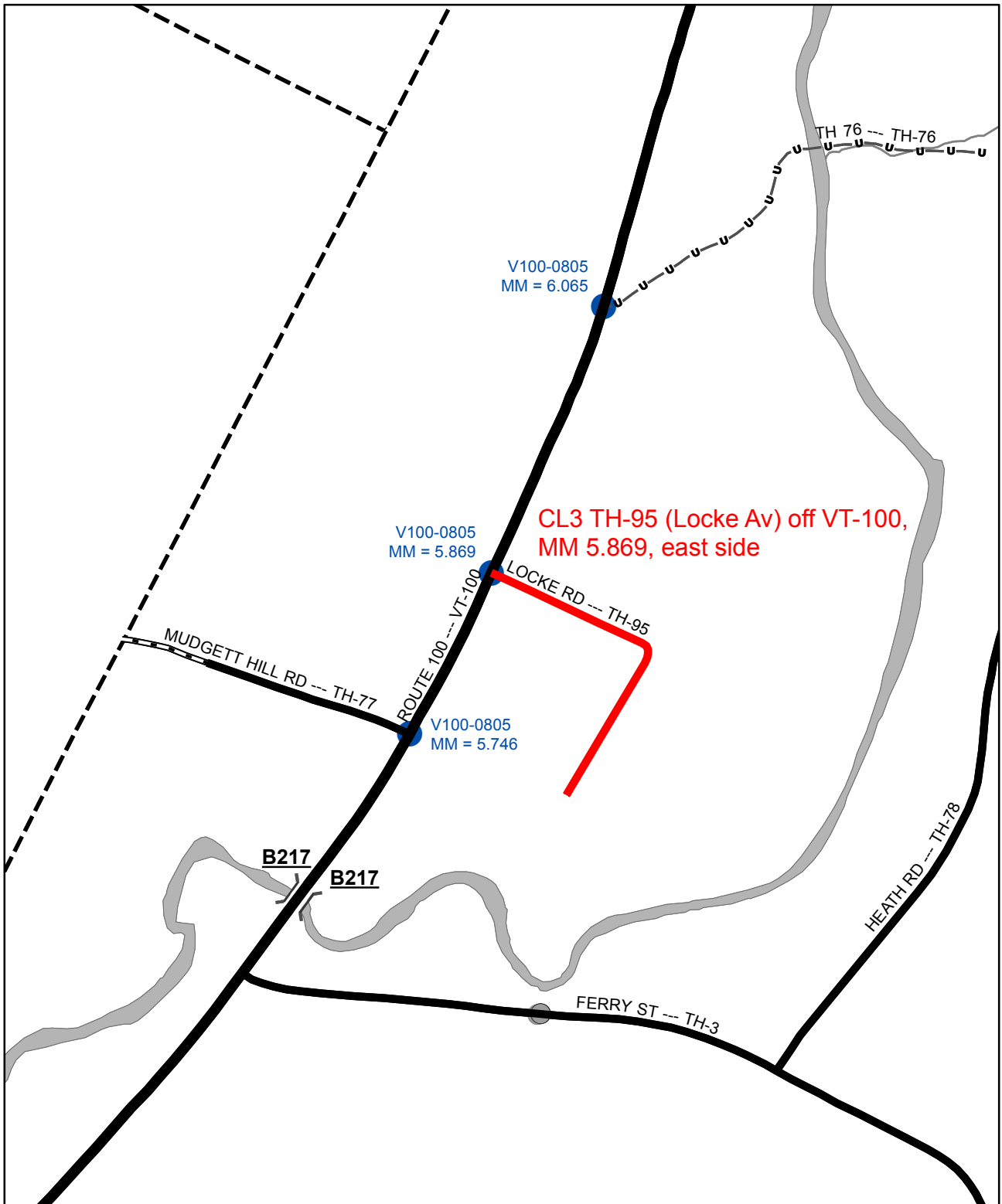
Clarendon State Highway,  
off VT-103,  
MM 1.479, west side

Clarendon State Highway (Airport Rd),  
S9160, MM 0.000 - 0.914,  
Route direction: south to north  
(Details:  
MM 0.000 - 0.790 Reclassified from CL2 TH-7  
MM 0.790 - 0.914 new road)

### Mileage Certificate Change 2015 CLARENDON

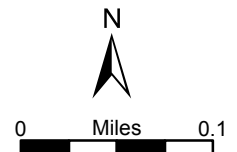
Mapping Section  
Division of Policy, Planning and Intermodal Development  
Vermont Agency of Transportation - March 2015



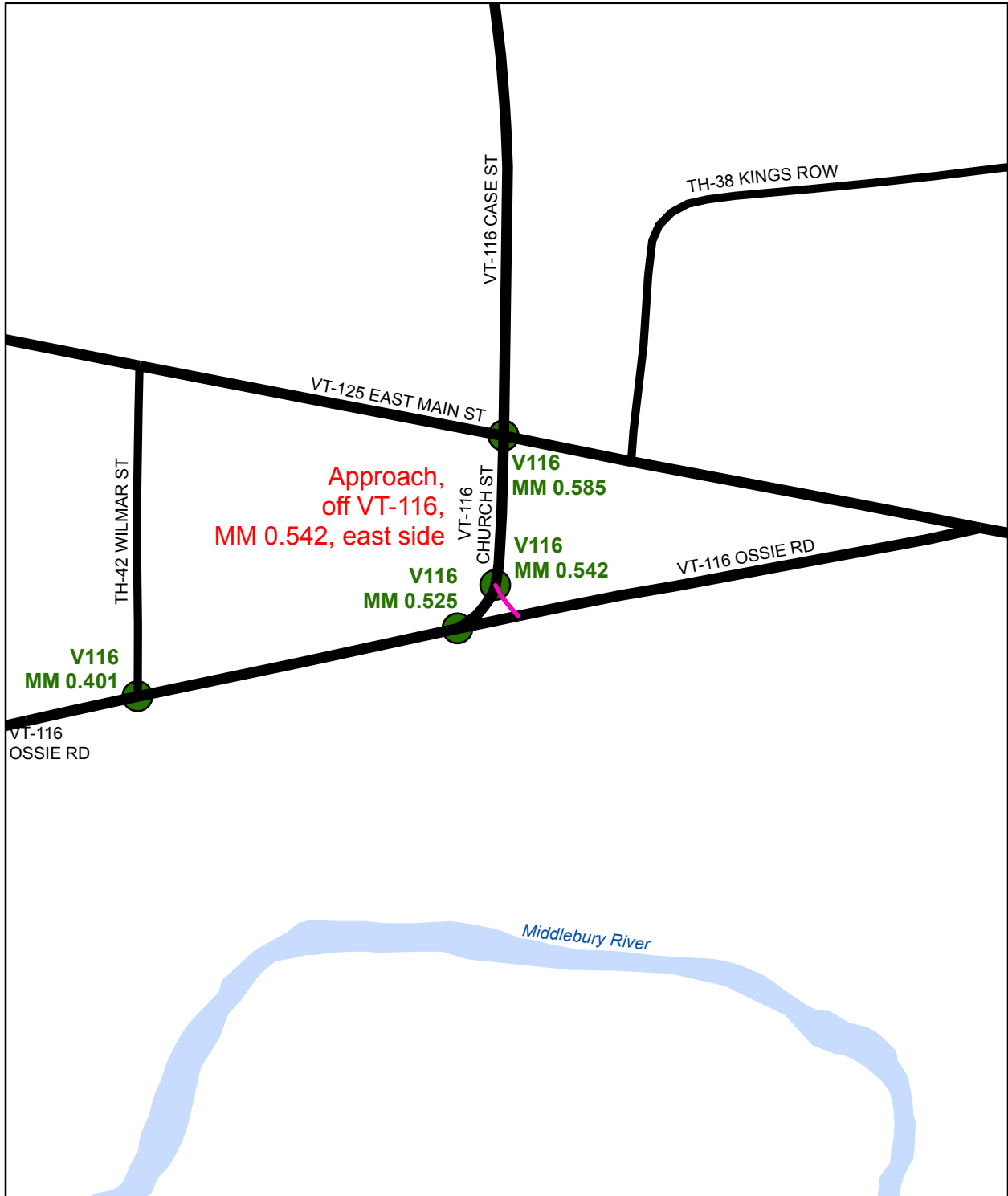


**Mileage Certificate Map Change 2015  
HYDE PARK**

Mapping Unit  
 Division of Policy and Planning  
 Vermont Agency of Transportation -- February 18, 2015

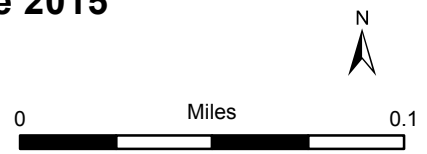


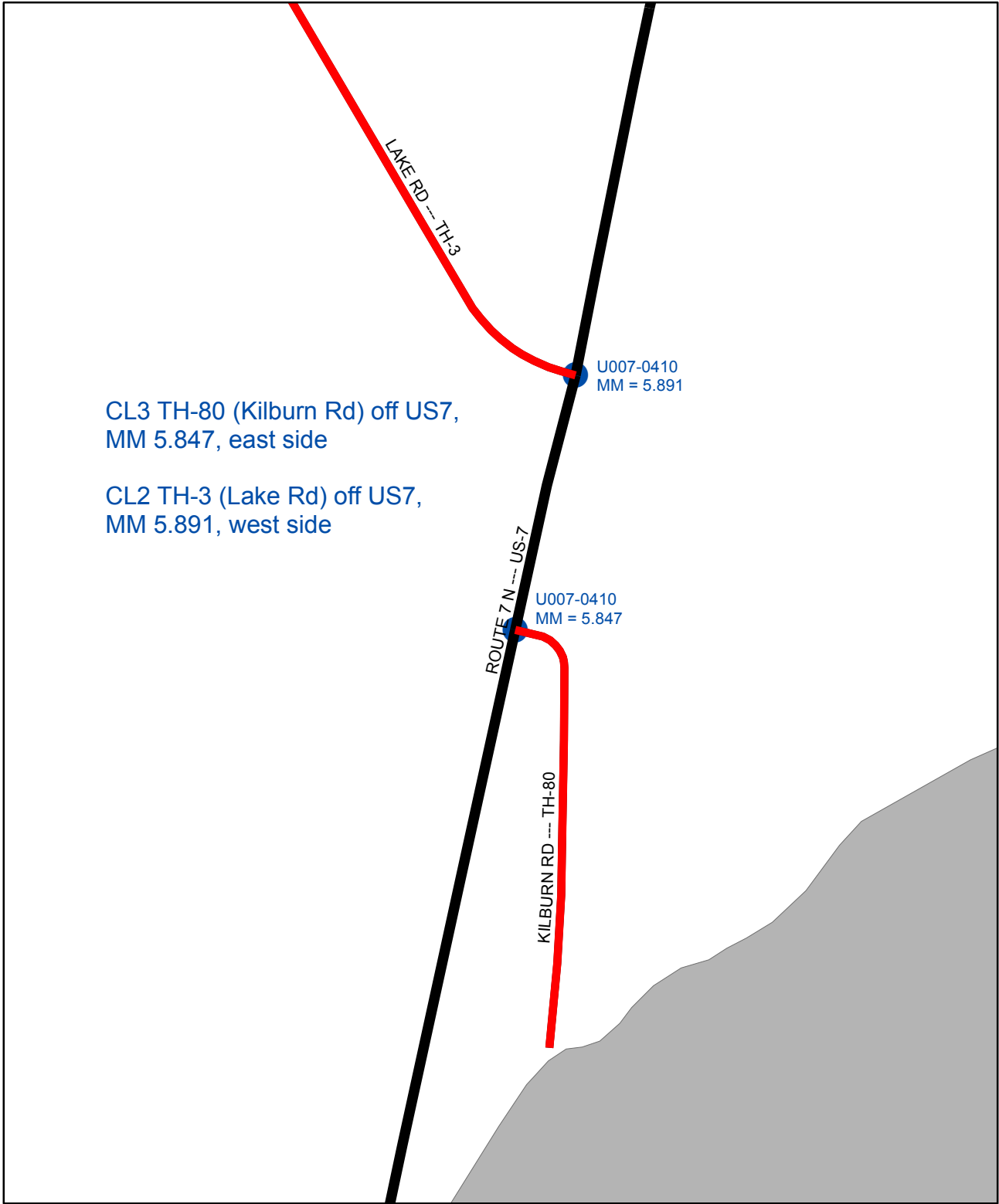




**Mileage Certificate Change 2015  
MIDDLEBURY**

Mapping Section  
 Division of Policy, Planning and Intermodal Development  
 Vermont Agency of Transportation - April 2015





CL3 TH-80 (Kilburn Rd) off US7,  
MM 5.847, east side

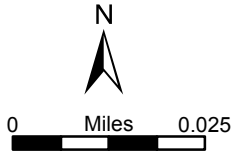
CL2 TH-3 (Lake Rd) off US7,  
MM 5.891, west side

U007-0410  
MM = 5.891

U007-0410  
MM = 5.847

**Mileage Certificate Change 2015  
MILTON**

Mapping Section  
Division of Policy and Planning  
Vermont Agency of Transportation -- March 24, 2015



CL2 TH-2 (Morristown Corners Rd) off VT-100, MM 4.383, west side

VT-100 mileages changed starting at MM 4.383

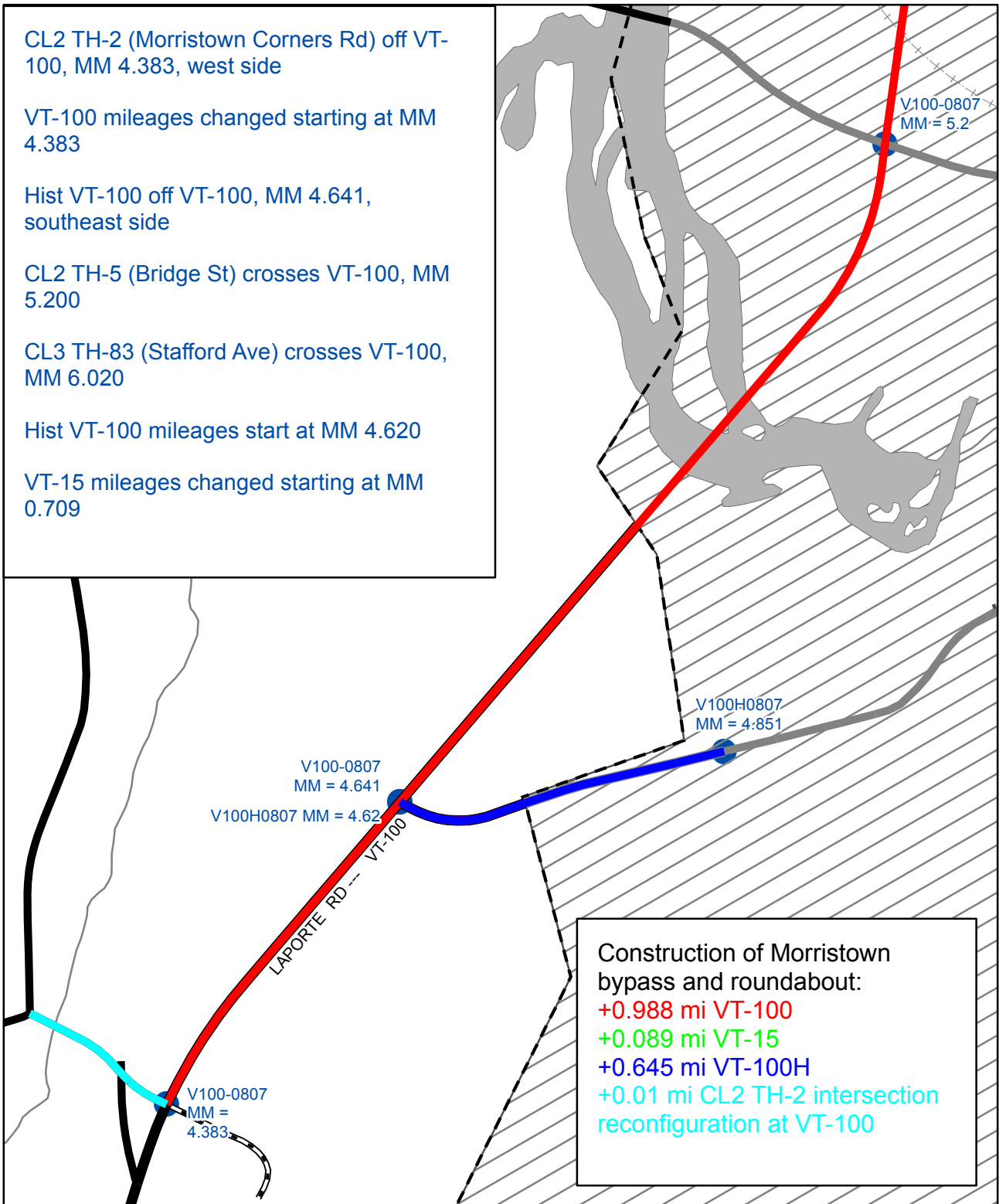
Hist VT-100 off VT-100, MM 4.641, southeast side

CL2 TH-5 (Bridge St) crosses VT-100, MM 5.200

CL3 TH-83 (Stafford Ave) crosses VT-100, MM 6.020

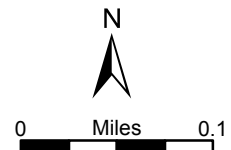
Hist VT-100 mileages start at MM 4.620

VT-15 mileages changed starting at MM 0.709



### Mileage Certificate Change 2015 MORRISTOWN

Mapping Section  
Division of Policy and Planning  
Vermont Agency of Transportation -- March 24, 2015



CL2 TH-2 (Morristown Corners Rd) off VT-100, MM 4.383, west side

VT-100 mileages changed starting at MM 4.383

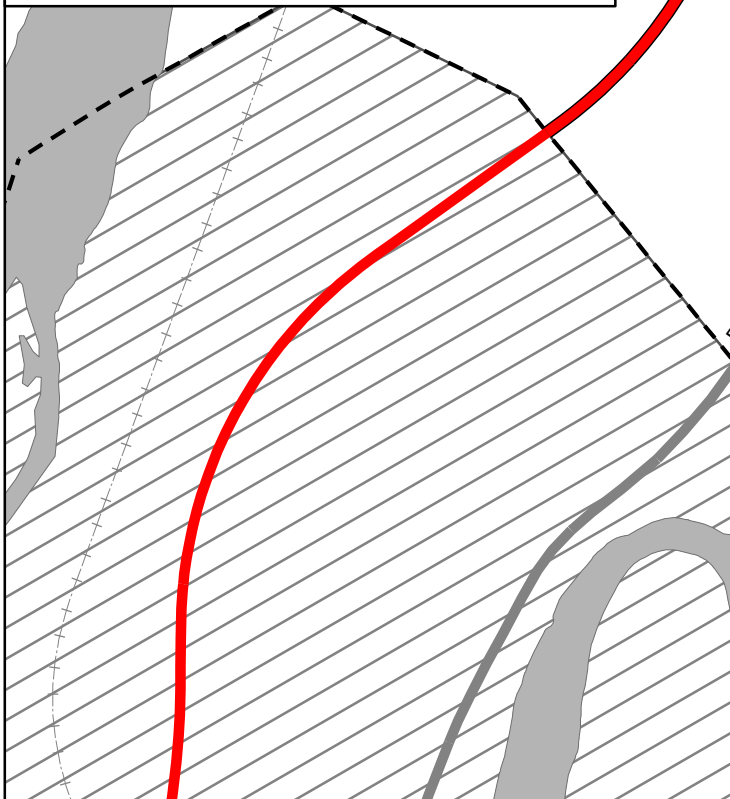
Hist VT-100 off VT-100, MM 4.641, southeast side

CL2 TH-5 (Bridge St) crosses VT-100, MM 5.200

CL3 TH-83 (Stafford Ave) crosses VT-100, MM 6.020

Hist VT-100 mileages start at MM 4.620

VT-15 mileages changed starting at MM 0.709



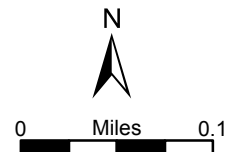
V015-0807  
MM = 0.709  
V100-0807 MM = 6.231  
V100-0807S MM = 6.209  
V015-0807  
MM = 0.771  
V100H0807  
MM = 6.601

V100-0807  
MM = 6.02  
LAPORTE RD --- VT-100  
STAFFORD AV --- TH-83  
GOODSELL AV --- TH-84  
BROOKLYN ST --- Hist VT-100  
NORTHGATE AV --- TH-101  
BROOKLYN ST --- TH-82  
MUNSON AV --- TH-85  
BROOKLYN ST --- TH-1  
HARREL ST --- TH-16  
V100H0807  
MM = 6.188

Construction of Morristown bypass and roundabout:  
**+0.988 mi VT-100**  
**+0.089 mi VT-15**  
**+0.645 mi VT-100H**  
**+0.01 mi CL2 TH-2 intersection reconfiguration at VT-100**

### Mileage Certificate Change 2015 MORRISTOWN

Mapping Section  
Division of Policy and Planning  
Vermont Agency of Transportation -- March 24, 2015



CL2 TH-2 (Morristown Corners Rd) off  
VT-100, MM 4.383, west side

VT-100 mileages changed starting at MM  
4.383

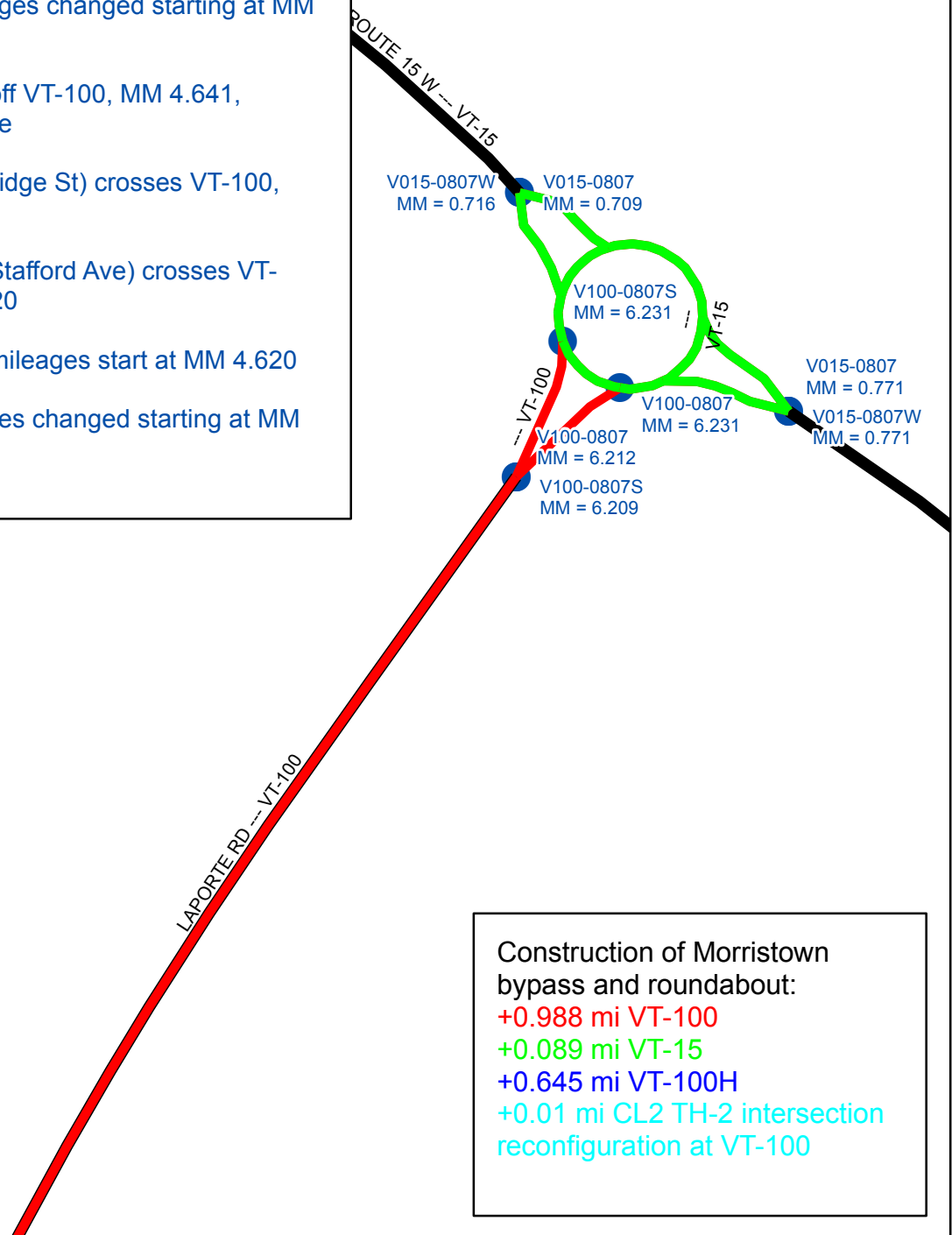
Hist VT-100 off VT-100, MM 4.641,  
southeast side

CL2 TH-5 (Bridge St) crosses VT-100,  
MM 5.200

CL3 TH-83 (Stafford Ave) crosses VT-  
100, MM 6.020

Hist VT-100 mileages start at MM 4.620

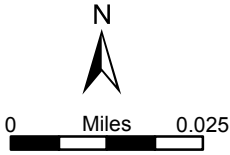
VT-15 mileages changed starting at MM  
0.709

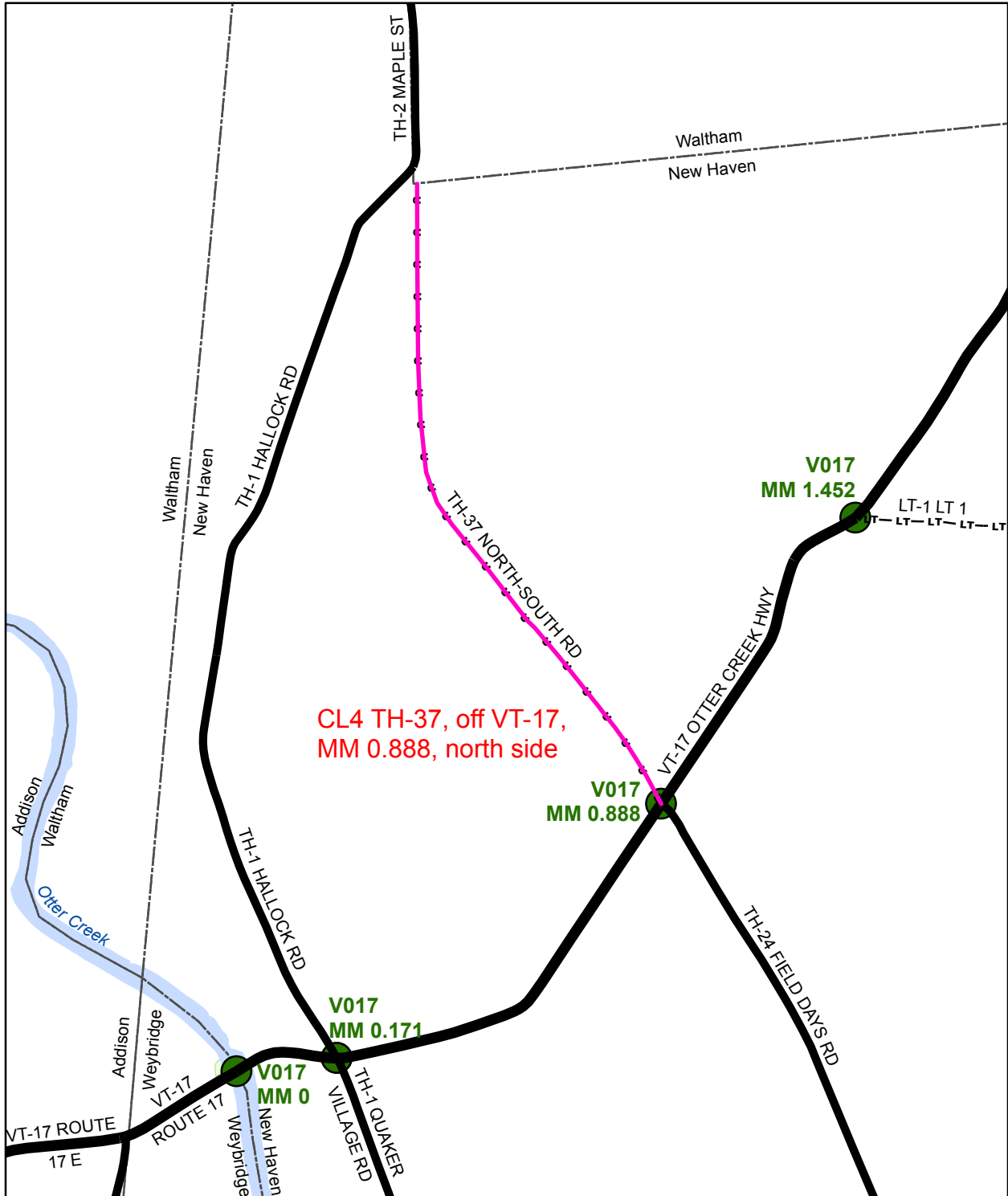


Construction of Morristown  
bypass and roundabout:  
**+0.988 mi VT-100**  
**+0.089 mi VT-15**  
**+0.645 mi VT-100H**  
**+0.01 mi CL2 TH-2 intersection  
reconfiguration at VT-100**

### Mileage Certificate Change 2015 MORRISTOWN

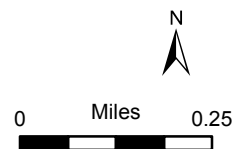
Mapping Section  
Division of Policy and Planning  
Vermont Agency of Transportation -- March 24, 2015

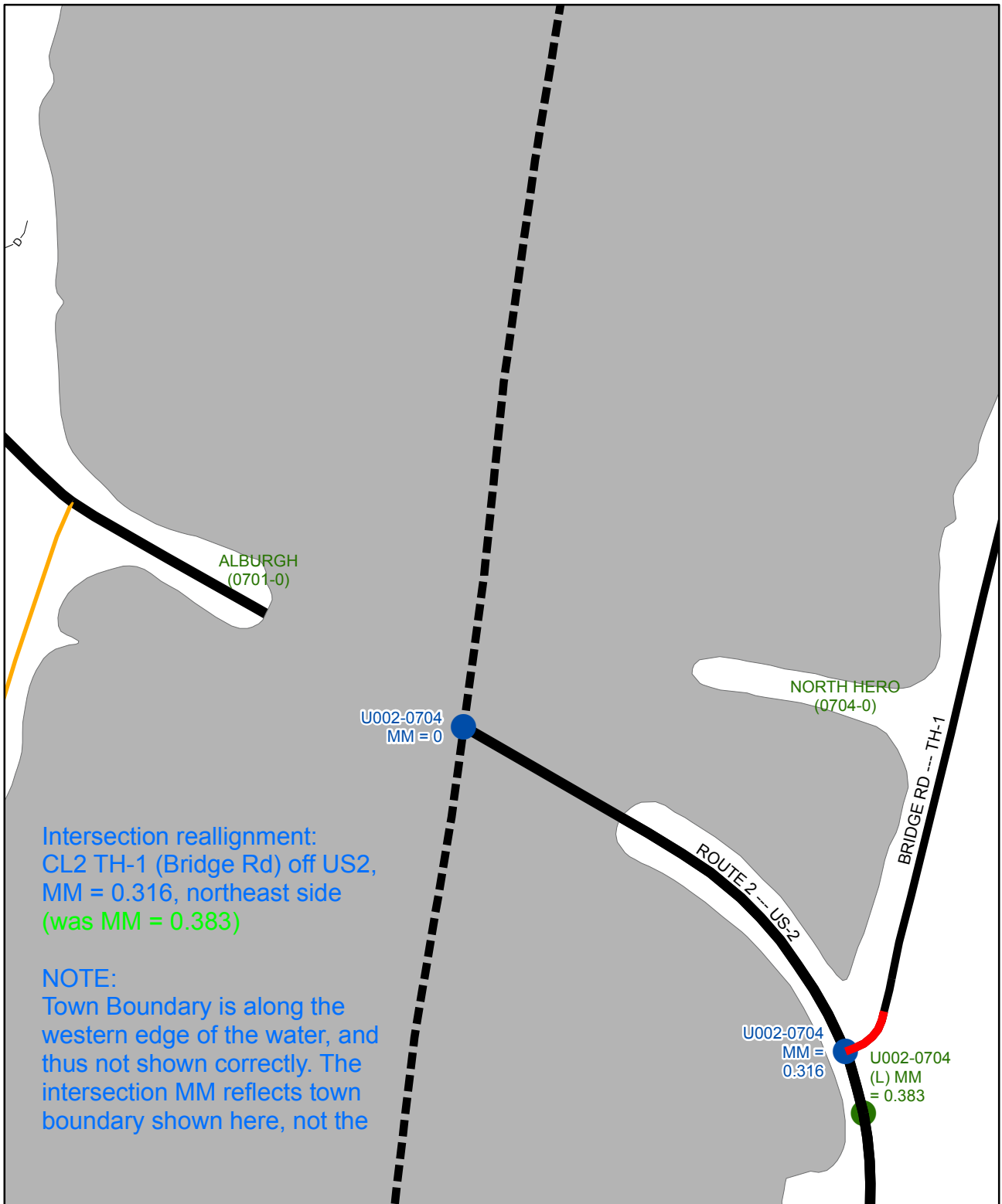




## Mileage Certificate Change 2015 NEW HAVEN

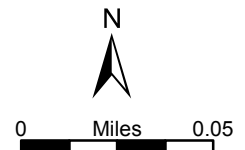
Mapping Section  
 Division of Policy, Planning and Intermodal Development  
 Vermont Agency of Transportation - March 2015

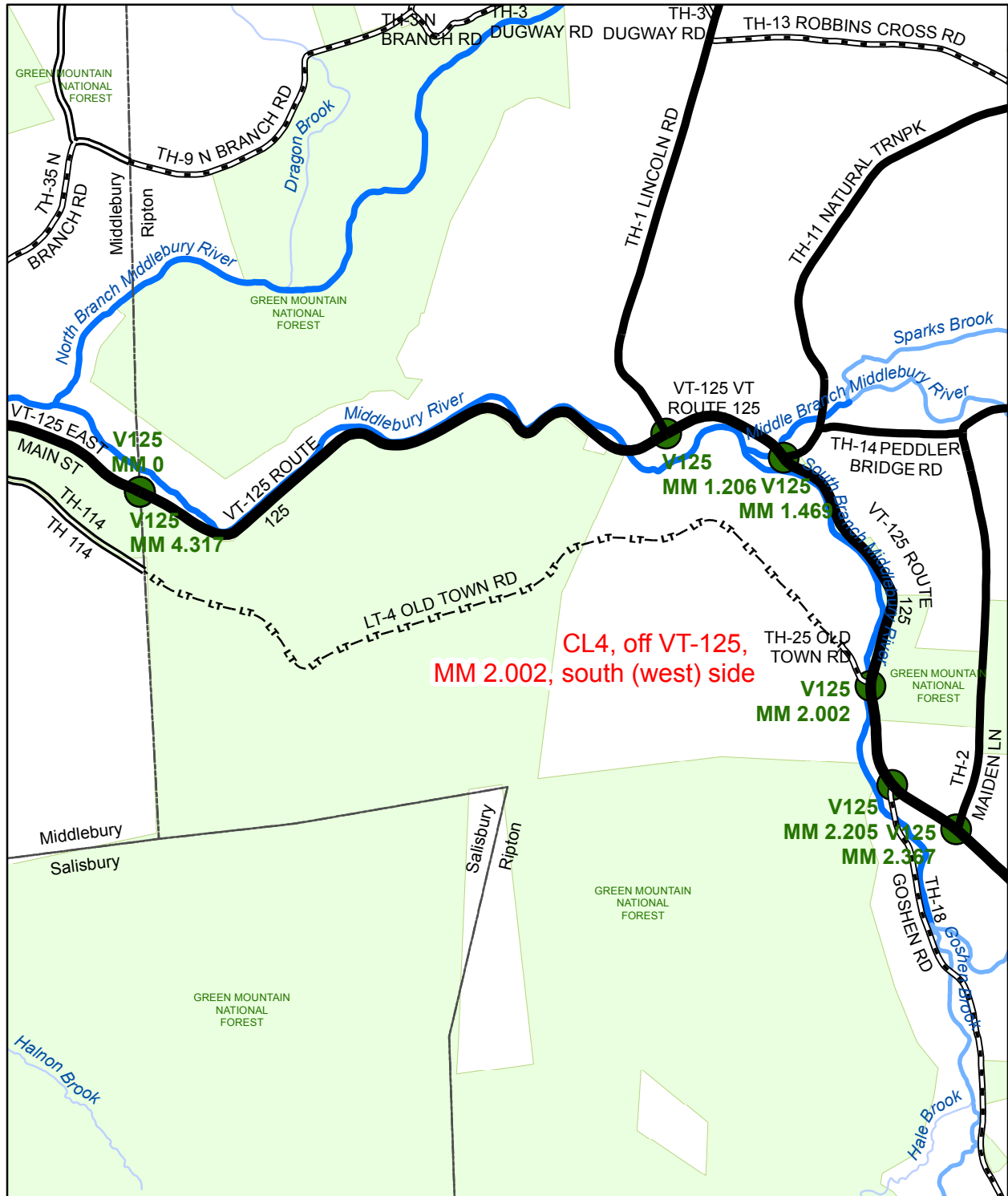




## Mileage Certificate Change 2015 NORTH HERO

Mapping Section  
Division of Policy and Planning  
Vermont Agency of Transportation -- March 20, 2015

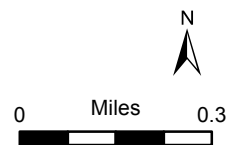




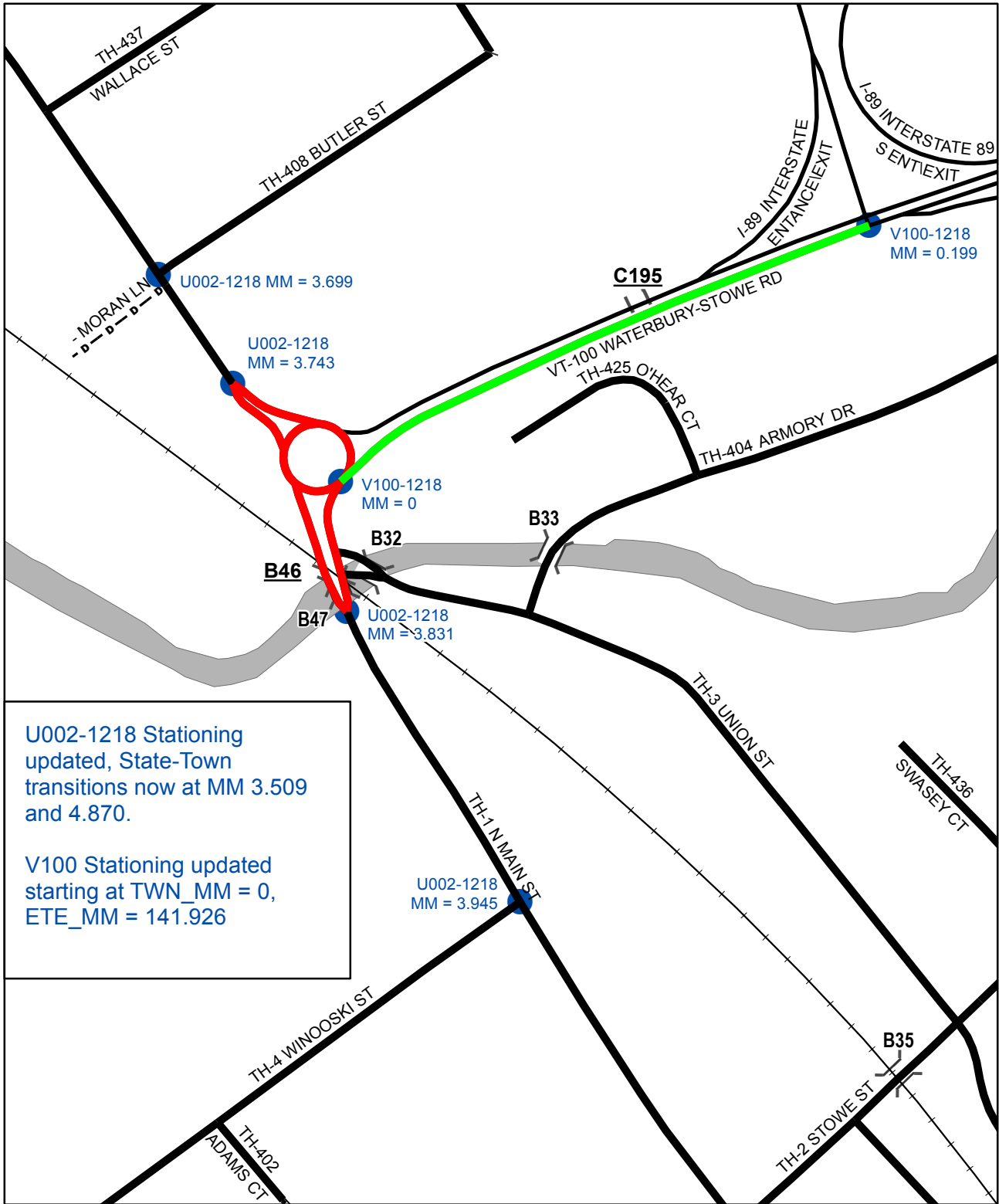
CL4, off VT-125, south (west) side  
MM 2.002

### Mileage Certificate Change 2015 RIPTON

Mapping Section  
Division of Policy, Planning and Intermodal Development  
Vermont Agency of Transportation - February 2015





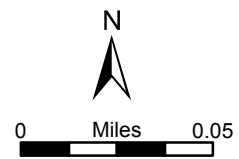


U002-1218 Stationing updated, State-Town transitions now at MM 3.509 and 4.870.

V100 Stationing updated starting at TWN\_MM = 0, ETE\_MM = 141.926

### Mileage Certificate Change 2015 WATERBURY

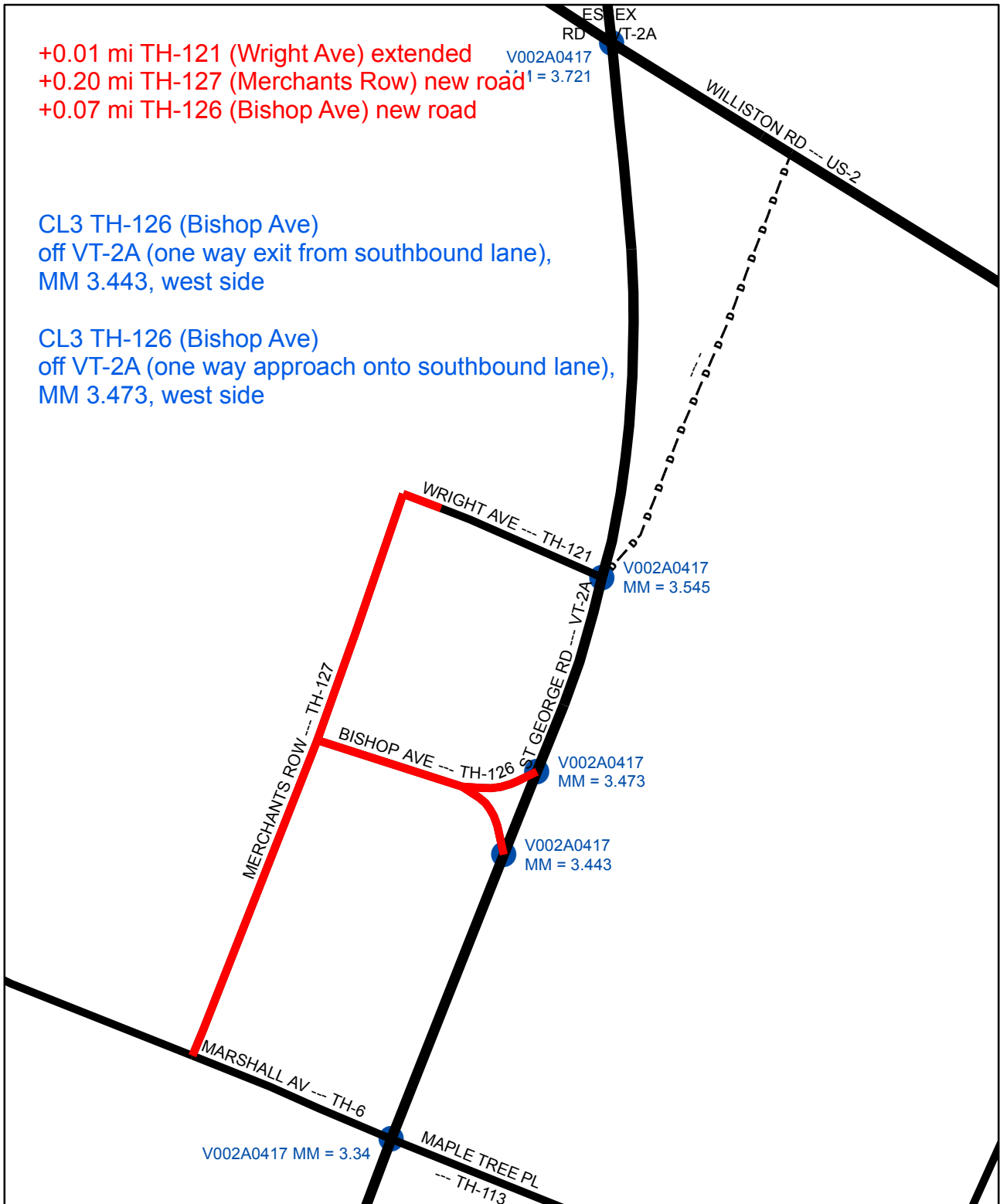
Mapping Section  
Division of Policy and Planning  
Vermont Agency of Transportation -- April 20, 2015



+0.01 mi TH-121 (Wright Ave) extended  
+0.20 mi TH-127 (Merchants Row) new road<sup>1</sup>  
+0.07 mi TH-126 (Bishop Ave) new road

CL3 TH-126 (Bishop Ave)  
off VT-2A (one way exit from southbound lane),  
MM 3.443, west side

CL3 TH-126 (Bishop Ave)  
off VT-2A (one way approach onto southbound lane),  
MM 3.473, west side



### Mileage Certificate Change 2015 WILLISTON

Mapping Section  
Division of Policy and Planning  
Vermont Agency of Transportation -- April 24, 2015

