

Road Changes Prompted by 2015 Mileage Certificates

Vermont Agency of Transportation

AllChanges_rpt

Contact: Sara Moulton, Mapping and GIS Specialist, Tel: 802-828-2109 Email: sara.moulton@state.vt.us

Wednesday, May 06, 2015

Town Highway Maps Website: http://vtransplanning.vermont.gov/maps/town_maps

Report: ftp://vtransmaps.vermont.gov/Maps/Publications/MileageCertificates/MileageAnnualUpdates/2015_AllChanges.pdf

(New "ancient" roads are listed under Reclassified/Remeasured)

County	Town	New Highway Mileage	Reclassified/Remeasured	Discontinued Mileage	E911 Notes
ADDISON	GRANVILLE		+0.32 mi Legal Trail addition to LT-7		-
ADDISON	MIDDLEBURY	+0.013 mi VT-116 approach +0.32 mi CL4 TH-20 new road due to road relocation (Middle Rd S)		-0.29 mi CL4 TH-20 Discontinued due to road relocation (Middle Rd S)	-
ADDISON	NEW HAVEN		+1.13 mi CL4 TH-37 North-South Rd (ancient road) Court order In re Bill (97-203); 168 Vt. 439; 724 A.2d 444 [Filed 30-Oct-1998]		-
ADDISON	PANTON		-0.04 mi CL3 TH-20 due to the realignment of the intersection of TH-20 and TH-12 (Spaulding Rd) with CL 2 TH-1 (Lake Rd).		-
ADDISON	RIPTON		+0.10 mi CL4 TH-25 Old Town Rd +1.61 mi LT-4 Legal Trail Old Town Rd		-
BENNINGTON	SHAFTSBURY		Total 2.55 mi Legal Trail mileage approved by Selectboard LT-2 0.43 mi LT-3 0.32 mi LT-4 0.75 mi LT-5 0.35 mi LT-6 0.15 mi LT-7 0.40 mi LT-8 0.03 mi LT-9 original mileage remeasured from 0.07 to 0.06 and approved by Selectboard LT-10 0.06 mi		-
CALEDONIA	DANVILLE			-0.03 mi CL3 TH-16 (McCosco Rd) discontinued	-
CHITTENDEN	COLCHESTER	+0.10 mi CL3 TH-213 (Emmas Way) new road			-

(New "ancient" roads are listed under Reclassified/Remeasured)

<i>County</i>	<i>Town</i>	<i>New Highway Mileage</i>	<i>Reclassified/Remeasured</i>	<i>Discontinued Mileage</i>	<i>E911 Notes</i>
CHITTENDEN	ESSEX	+0.18 CL3 TH-777 (Thompson Dr) extended	+0.50 mi LT-1 (completing reclassification from 1994 Cert)		-
CHITTENDEN	MILTON	+0.07 mi CL3 TH-184 (Horseshoe Cir) new road (west segment) +0.10 mi CL3 TH-185 (Horseshoe Cir) new road (east segment) +0.09 mi CL3 TH-186 (Dustin Dr) new road	-0.01 mi CL2 TH-3 (Lake Rd) realignment of intersection with US7 -0.02 mi CL3 TH-80 (Kilburn Rd) realignment of intersection with US7		-
CHITTENDEN	SO. BURLINGTON	+0.02 mi CL3 TH-112 (Holmes Rd) extended +0.37 mi CL3 TH-241 (Cider Mill Dr) new road +0.34 mi CL3 TH-242 (Braeburn St) new road +0.31 mi CL3 TH-243 (Crispin Dr) new road +0.26 mi CL3 TH-244 (Royal Dr) new road +0.15 mi CL3 TH-245 (Winesap Ln) new road +0.09 mi CL3 TH-246 (Finch Ct) new road +0.11 mi CL3 TH-247 (Blackberry Ln) new road			-
CHITTENDEN	WILLISTON	+0.01 mi TH-121 (Wright Ave) extended +0.20 mi TH-127 (Merchants Row) new road +0.07 mi TH-126 (Bishop Ave) new road			-
ESSEX	CONCORD		0.04 mi CL3 TH-72 reclassified as CL2 TH-5 Total 0.97 mi Legal Trail approved by Selectboard LT-1 0.71 mi, LT-2 0.26 mi		-
FRANKLIN	BAKERSFIELD		Total 1.40 mi Legal Trail mileage approved by Selectboard LT-1 0.25 LT-2 0.20 LT-3 0.20 LT-4 0.55 LT-5 0.20		-
FRANKLIN	FLETCHER		0.41 mi provisional CL3 TH-18 (Rugg Rd) reclassified to CL3		-

(New "ancient" roads are listed under Reclassified/Remeasured)

<i>County</i>	<i>Town</i>	<i>New Highway Mileage</i>	<i>Reclassified/Remeasured</i>	<i>Discontinued Mileage</i>	<i>E911 Notes</i>
FRANKLIN	GEORGIA		0.49 mi LT-6 reclassified to CL4 TH-77 (Georgia Creek Rd) +0.02 mi CL4 TH-77 remeasured to centerline		-
FRANKLIN	RICHFORD		0.12 mi CL2 TH-1 (Pinnacle Rd) reclassified as CL3	-0.05 mi CL2 TH-1 (Pinnacle Rd) discontinued due to construction of US Border Crossing	-
FRANKLIN	SHELDON			-0.55 mi LT-2 discontinued	-
GRAND ISLE	NORTH HERO		-0.01 mi CL2 TH-1 (Bridge Rd) intersection with US2 realigned		-
LAMOILLE	CAMBRIDGE		Construction of Roundabout: + 0.051 mi VT-15 + 0.033 mi VT-108		-
LAMOILLE	HYDE PARK	+0.23 mi CL3 TH-95 (Locke Ave)	0.08 mi CL3 TH-68 (Commonwealth Ave) reclassified as CL4 -0.06 mi CL3 TH-68 remeasured		-
LAMOILLE	MORRISTOWN		Construction of Morristown bypass and roundabout: +0.988 mi VT-100 +0.089 mi VT-15 +0.645 mi VT-100H +0.01 mi CL2 TH-2 intersection reconfiguration at VT-100		-
ORANGE	BRAINTREE		+0.39 mi CL4 TH-68 Sault Rd (ancient road)		Portion of existing private road in E911 data coincided with ancient road. VTrans split the road. One part became CL4 and the other remained private. E911 may need to reassign addressing due to split.

(New "ancient" roads are listed under Reclassified/Remeasured)

<i>County</i>	<i>Town</i>	<i>New Highway Mileage</i>	<i>Reclassified/Remeasured</i>	<i>Discontinued Mileage</i>	<i>E911 Notes</i>
ORANGE	RANDOLPH		+0.87 mi LT-8 Legal Trail Lodestar Hill (0.50 mi in Randolph Center, 0.37 mi in Randolph town)		Town certificate identified the Legal Trail as Stage Road. Portion of Lgeal Trail was previously identified in E911 data as a private road named Lodestar Hill. Randolph E911 coordinator confirmed that the Legal Trail should be named Lodestar Hill, not Stage Road.
ORLEANS	ALBANY		+0.44 mi CL4 TH-9 (Burbank Rd, upper portion) resurveyed and corrected/restored on map. 0.07 mi CL4 TH-9 (Burbank Rd, lower portion) realigned (no mileage change)		-
ORLEANS	GLOVER	+0.10 mi CL3 TH-80 (Halsey Ln) new road	0.10 mi CL3 TH-54 reclassified as CL4 -0.02 mi CL3 TH-62 (Cold Spring Ln) remeasured	-0.85 mi CL4 TH-54 discontinued	-
ORLEANS	JAY			-0.03 mi CL3 TH-27 discontinued	-
RUTLAND	CHITTENDEN		-1.61 mi Legal Trail LT-11 Lead Mine Rd removed from the town highway map. No survey or discontinuance for the road exists.		-

(New "ancient" roads are listed under Reclassified/Remeasured)

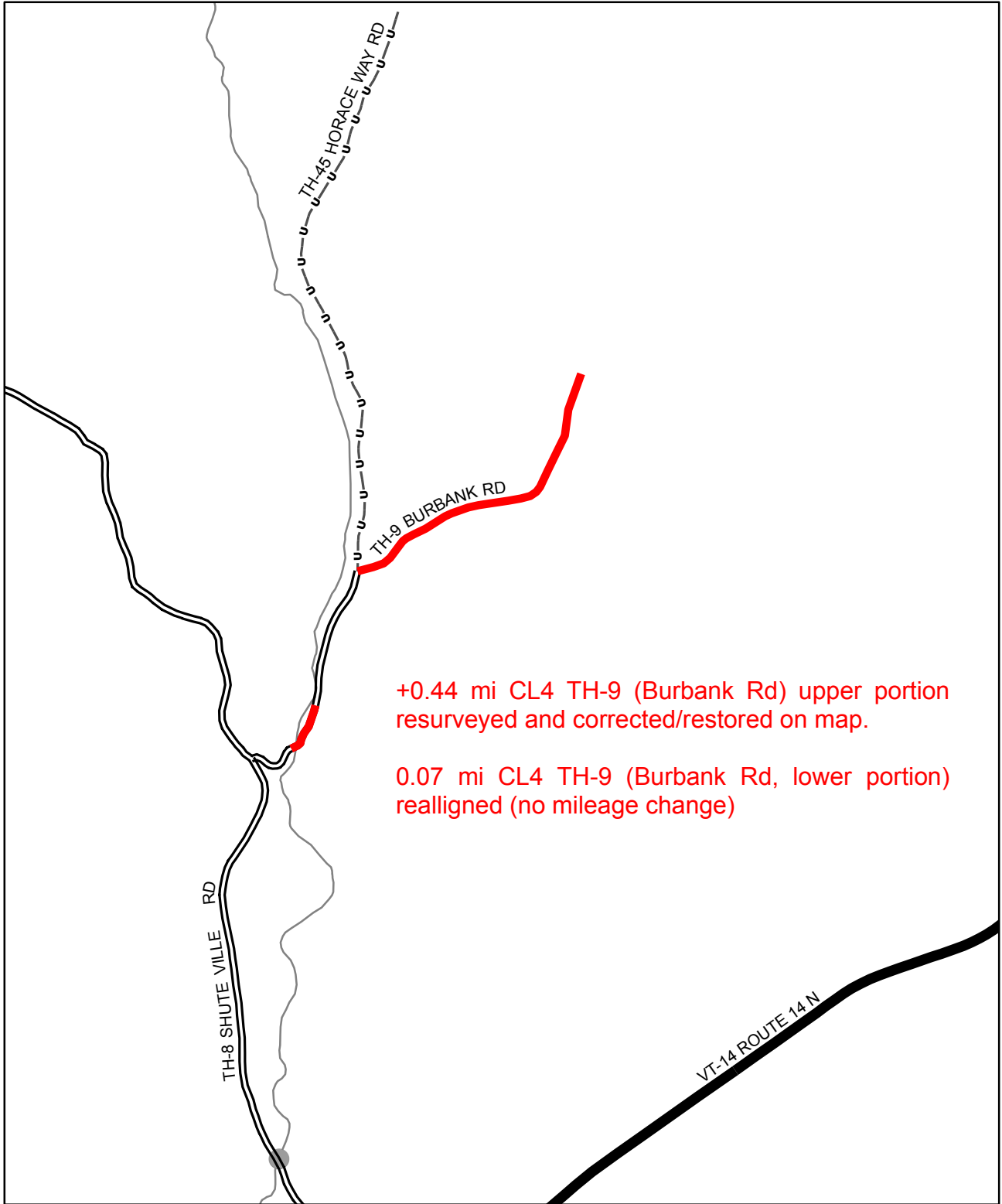
<i>County</i>	<i>Town</i>	<i>New Highway Mileage</i>	<i>Reclassified/Remeasured</i>	<i>Discontinued Mileage</i>	<i>E911 Notes</i>
RUTLAND	CLARENDON	+0.124 mi new road Clarendon State Highway (Airport Rd)	0.82 mi TH-9 (Quarterline Rd) reclassified from CL4 to CL3 0.790 mi CL2 TH-7 Reclassified to Clarendon State Highway 0.81 mi VT-7B Reclassified from State Highway to CL2 TH-9 +0.03 mi CL2 TH-9 approach ramp (mileage not assigned previously) -0.029 mi VT-7B assigned to portion of US-7 jughandle +0.114 mi US-7 jughandle (change in mileage due to assignment of mileage to jughandle legs that previously had no mileage assigned)	-0.23 mi CL2 TH-7 Discontinued	-
RUTLAND	IRA			-0.18 mi CL4 TH-11 Discontinued (Days Rd)	-
RUTLAND	KILLINGTON	+0.05 CL2 TH-3 new roadway (old mainline to become approach, new roadway to become mainline)			-
RUTLAND	MIDDLETOWN SPRINGS		0.18 mi TH-16 reclassified from CL3 to CL4 (Fox Bridge Ln)	-0.11 mi CL3 TH-19 Discontinued (White's Rd) -0.06 mi CL3 TH-29 Discontinued (Moyer Acres Rd)	-
RUTLAND	PAWLET	+0.05 mi CL3 TH-38 (newly added highway formally designated as Spruce St to be named Park St)			At the request of the town, the added highway was renamed from Spruce Street to Park Street
RUTLAND	RUTLAND CITY			-0.04 mi CL3 TH-210 (Hopkins St) discontinued	-
WASHINGTON	BARRE TOWN		0.38 mi CL4 TH-33 reclassified as LT-5 +0.22 mi LT-6 ancient road +0.06 mi LT-7 reclassified from CL4 TH-83 (restored to map, never discontinued) +0.20 mi LT-7 ancient road (John Hood Rd)	-0.08 mi LT-4 discontinued	-
WASHINGTON	CALAIS		0.54 mi CL4 TH-18 (Sand Hill Rd) reclassified as LT-1 +0.12 mi LT-2 (Grist Mill 1) Ancient Rd to Legal Trail		-

(New "ancient" roads are listed under Reclassified/Remeasured)

<i>County</i>	<i>Town</i>	<i>New Highway Mileage</i>	<i>Reclassified/Remeasured</i>	<i>Discontinued Mileage</i>	<i>E911 Notes</i>
WASHINGTON	DUXBURY		+6.97 mi Legal Trails approved by Selectboard, as per letter to Duxbury from J.Croft on 3/17/2015.		-
WASHINGTON	EAST MONTPELIER		2.70 mi CL3 TH-22 reclassified as CL2 TH-7 0.10 mi CL3 TH-23 reclassified as CL2 TH-7 1.81 mi CL3 TH-25 reclassified as CL2 TH-7 0.09 mi CL3 TH-26 reclassified as CL2 TH-7 -0.20 mi CL4 TH-9 discontinued -0.10 mi CL4 TH-10 discontinued 0.60 mi CL4 TH-11 reclassified as LT-6		-
WASHINGTON	NORTHFIELD		Village of Northfield merge with town, Act M002 of 2013. CL1 +1.279 mi, CL3 +9.87 mi, State Hwy +0.556 mi, CL1 Lane +0.165 mi, CL4 +0.05 mi		-
WASHINGTON	WATERBURY		+0.111 mi CL1 TH-1 (Main St) addition of roundabout and updated stationing -0.011 mi VT-100 construction of roundabout		-
WINDHAM	BROOKLINE		0.35 mi TH-5 (Greer Road) reclassified from CL3 to CL4 Not Up To Standard pursuant to 19 V.S.A. 305(a)		-
WINDHAM	DOVER		+0.08 mi LT-13 Legal Trail +0.03 mi LT-14 Legal Trail +0.59 mi LT-15 Legal Trail +0.50 mi LT-16 Legal Trail		-
WINDHAM	GUILFORD	+1.05 mi CL4 TH-55 Bullock Rd +0.49 mi CL4 TH-84 Hamilton Rd +0.03 mi CL3 TH-85 Packer Corners Rd +1.06 mi LT-4 Legal Trail Burrows-Culver Rd	1.25 mi CL4 TH-9 Reclassified to LT-1 Legal Trail and remeasured to 1.19 mi 0.34 mi CL4 TH-19 Reclassified to LT-2 Legal Trail and remeasured to 0.31 mi 1.40 mi CL4 TH-41 Reclassified to LT-3 Legal Trail and remeasured to 1.49 mi	-0.04 mi CL3 TH-64 Discontinued Grist Mill Rd	-
WINDHAM	ROCKINGHAM			-0.12 mi CL3 TH-48 Discontinued (Bezanson Rd)	-
WINDHAM	WESTMINSTER		+0.85 mi CL4 TH-16 Kimball Hill Rd N +2.28 mi CL4 TH-107 +0.88 mi CL4 TH-108 +0.80 mi CL4 TH-109		-

(New "ancient" roads are listed under Reclassified/Remeasured)

<i>County</i>	<i>Town</i>	<i>New Highway Mileage</i>	<i>Reclassified/Remeasured</i>	<i>Discontinued Mileage</i>	<i>E911 Notes</i>
WINDSOR	BARNARD		-1.40 mi CL4 removed -- legal establishment of highways not documented (-0.73 mi CL4 portion of TH-90, -0.67 mi CL4 TH-91)		-
WINDSOR	BETHEL		0.32 mi CL4 TH-97 removed - Court decision 2015 Giberti v. Town of Bethel, Docket No. 196-3-08, Vermont Superior Court, Windsor Unit, Civil Division		-
WINDSOR	CHESTER		-0.05 CL3 TH-101 Coach Rd due to remeasurement		-
WINDSOR	HARTFORD		+0.31 mi CL4 TH-19 Wallace Rd +0.46 mi CL4 TH-296 Kings Highway	Old Wallace Rd Discontinued in 1904. Not previously shown on Town Highway Map. No mileage change.	-
WINDSOR	NORWICH		+0.01 mi LT-2 Legal Trail mileage adjustment +0.59 mi LT-6 Legal Trail approved by Selectboard		-
WINDSOR	ROCHESTER			-0.65 mi CL4 TH-3 Discontinued in 1948	-
WINDSOR	STOCKBRIDGE			-0.51 mi CL4 TH-9 Discontinued per Superior Court Final Order, Wayne v. Town of Stockbridge, No. 483-8-10 Wrcv	-
WINDSOR	WEATHERSFIELD		+0.24 mi CL3 TH-20 Asa Grout Ln (ancient road added as CL4 and reclassified to CL3)	-0.27 mi CL4 TH-81 Discontinued	-
WINDSOR	WEST WINDSOR	+0.35 mi CL3 TH-58 Coaching Lane Ext			-

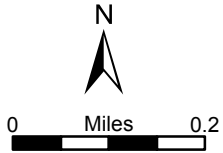


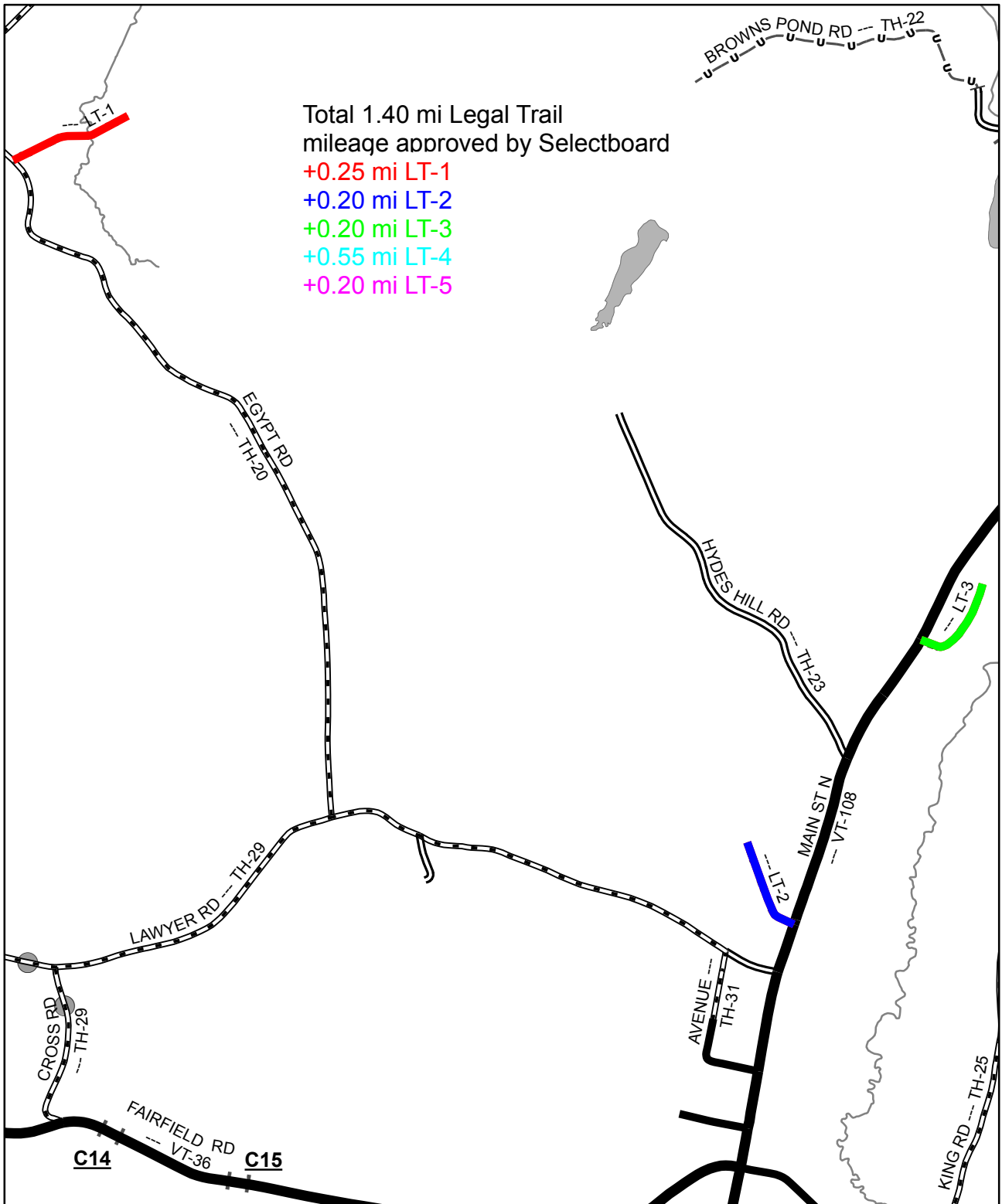
+0.44 mi CL4 TH-9 (Burbank Rd) upper portion resurveyed and corrected/restored on map.

0.07 mi CL4 TH-9 (Burbank Rd, lower portion) realigned (no mileage change)

**Mileage Certificate Change 2015
ALBANY**

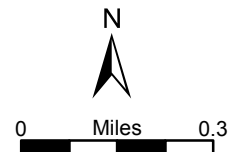
Mapping Section
Division of Policy and Planning
Vermont Agency of Transportation -- April 24, 2015





Mileage Certificate Change 2015 BAKERSFIELD

Mapping Section
 Division of Policy and Planning
 Vermont Agency of Transportation -- March 30, 2015



Total 1.40 mi Legal Trail
mileage approved by Selectboard

+0.25 mi LT-1

+0.20 mi LT-2

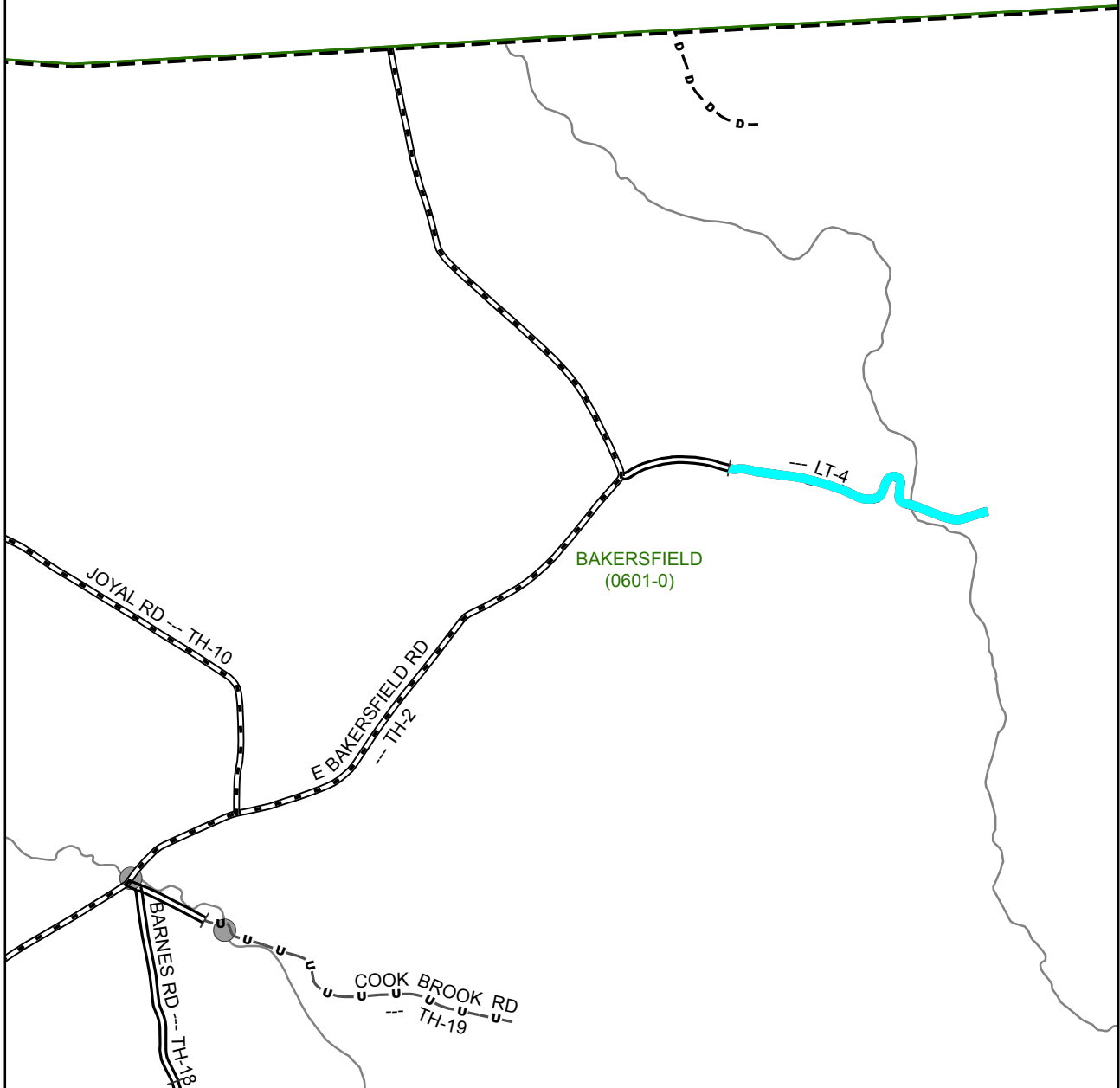
+0.20 mi LT-3

+0.55 mi LT-4

+0.20 mi LT-5

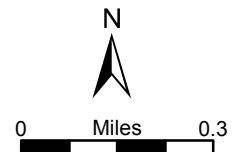
ENOSBURG
(0603-0)

BAKERSFIELD
(0601-0)

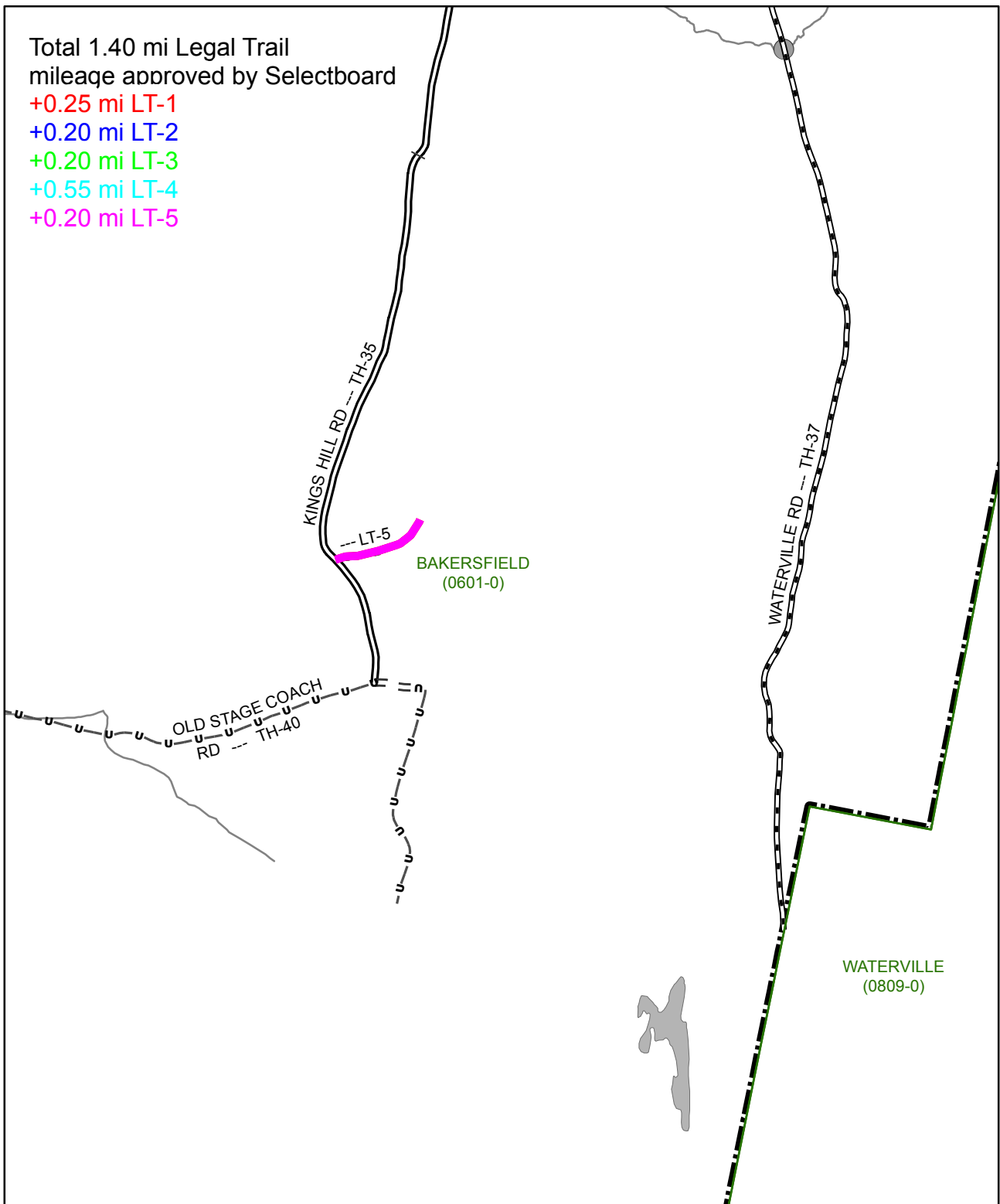


Mileage Certificate Change 2015 BAKERSFIELD

Mapping Section
Division of Policy and Planning
Vermont Agency of Transportation -- March 30, 2015

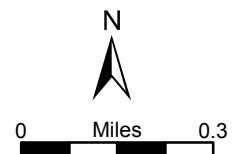


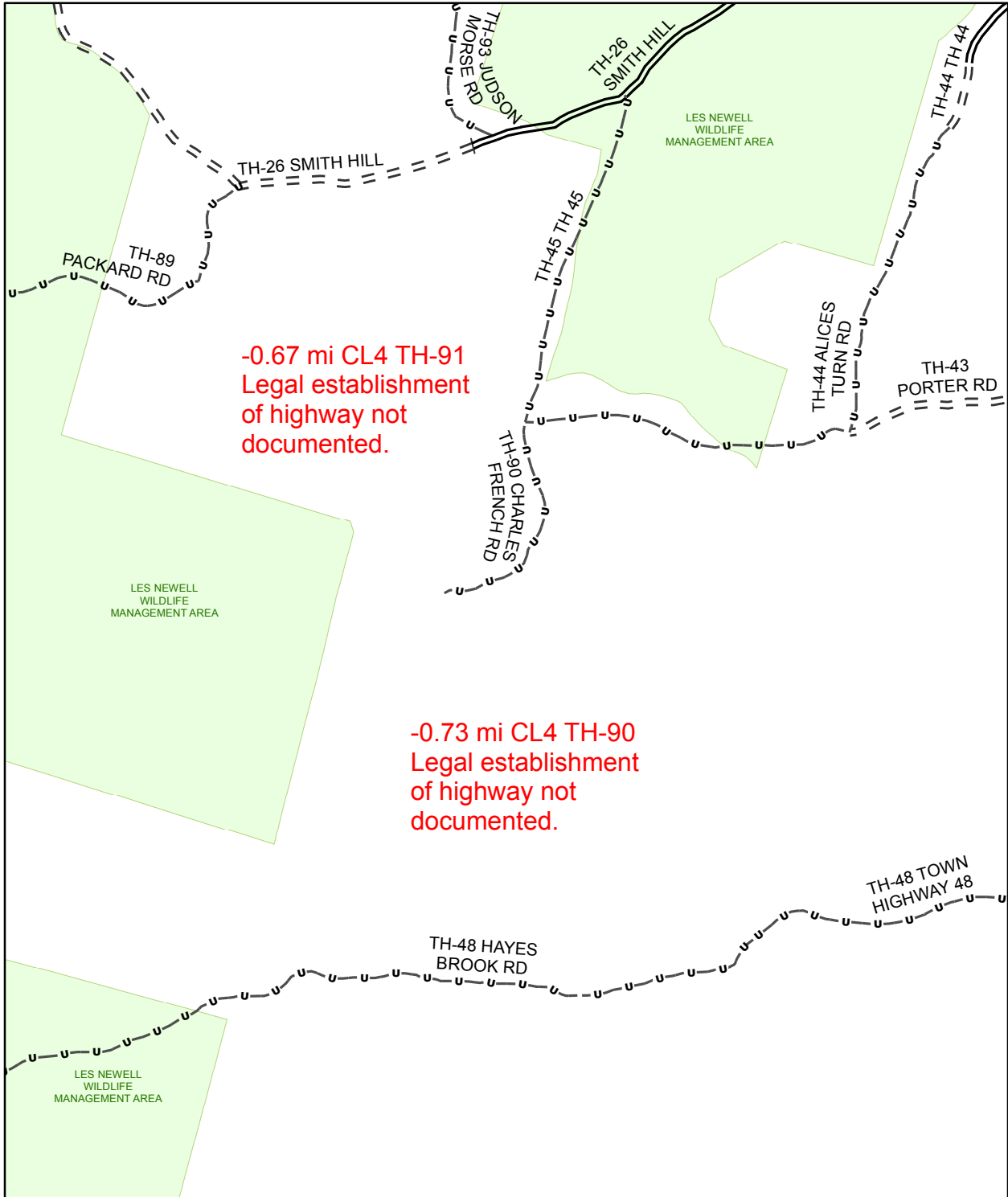
Total 1.40 mi Legal Trail
mileage approved by Selectboard
+0.25 mi LT-1
+0.20 mi LT-2
+0.20 mi LT-3
+0.55 mi LT-4
+0.20 mi LT-5



Mileage Certificate Change 2015 BAKERSFIELD

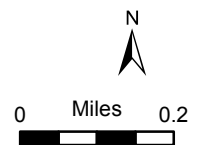
Mapping Section
Division of Policy and Planning
Vermont Agency of Transportation -- March 30, 2015

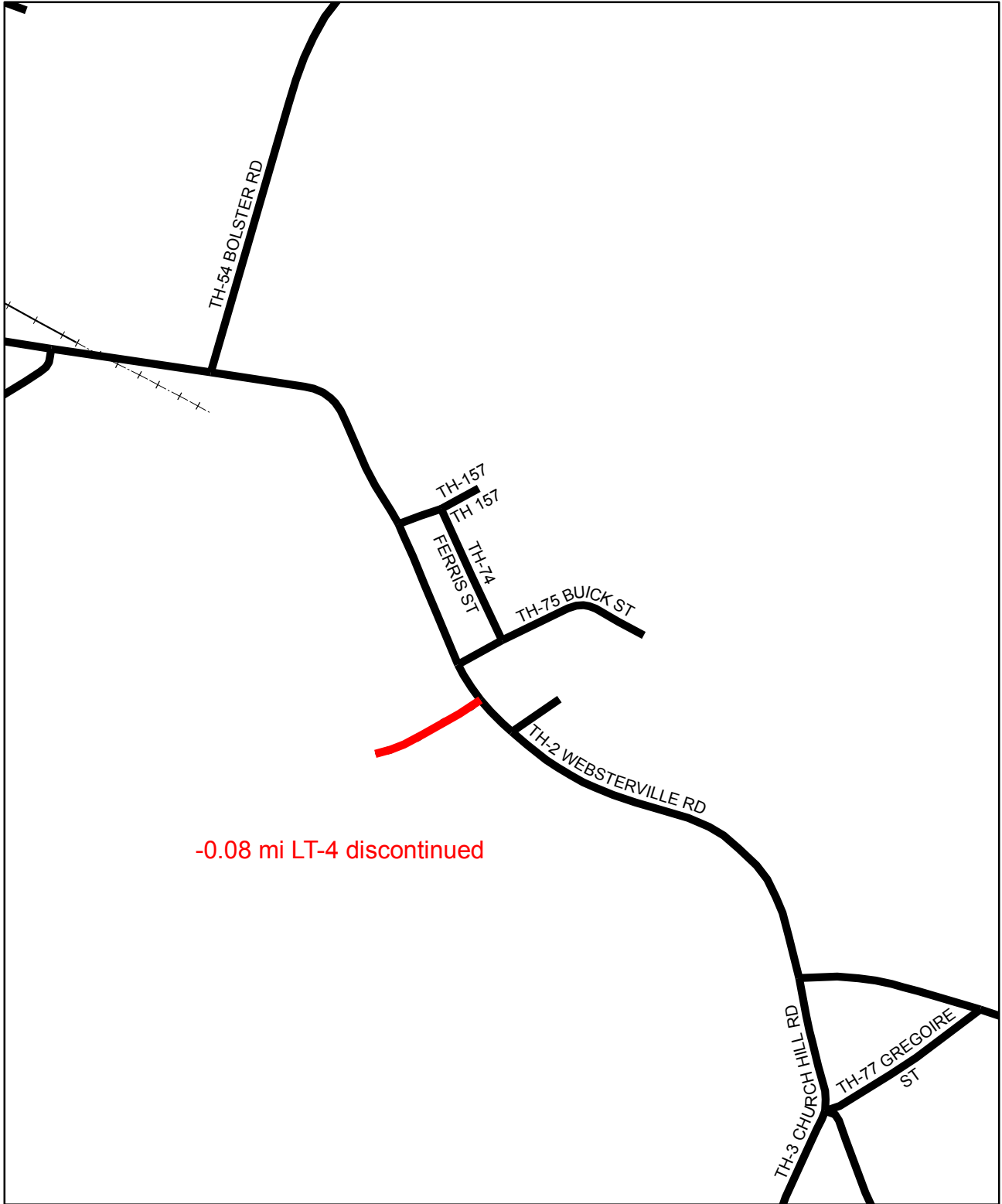




**Mileage Certificate Change 2015
BARNARD**

Mapping Section
 Division of Policy, Planning and Intermodal Development
 Vermont Agency of Transportation - April 2015

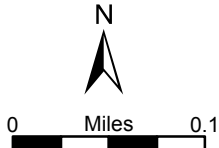




-0.08 mi LT-4 discontinued

**Mileage Certificate Change 2015
BARRE TOWN**

Mapping Section
Division of Policy and Planning
Vermont Agency of Transportation -- April 13, 2015

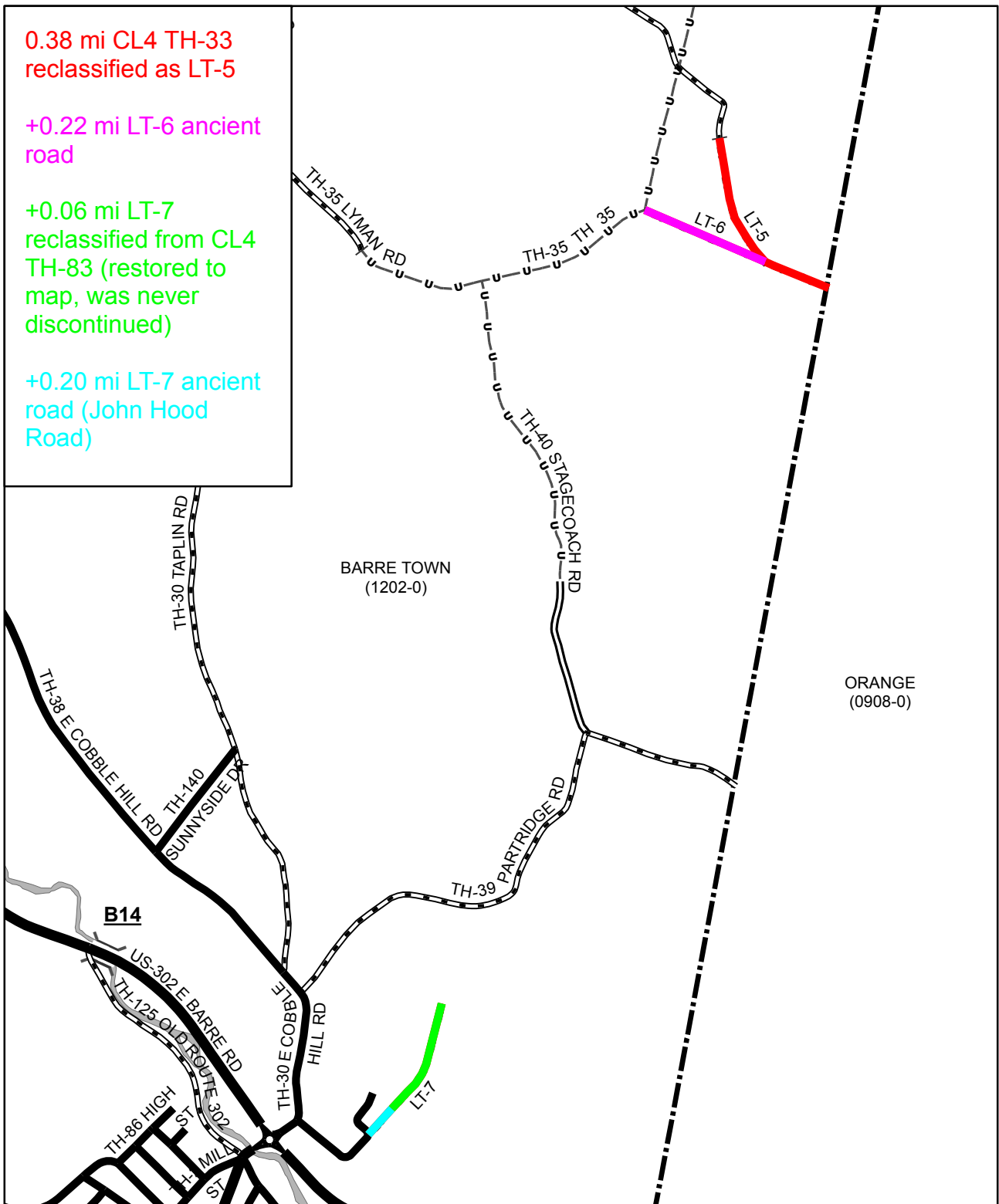


0.38 mi CL4 TH-33
reclassified as LT-5

+0.22 mi LT-6 ancient
road

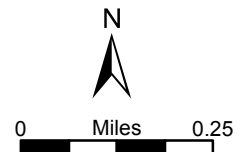
+0.06 mi LT-7
reclassified from CL4
TH-83 (restored to
map, was never
discontinued)

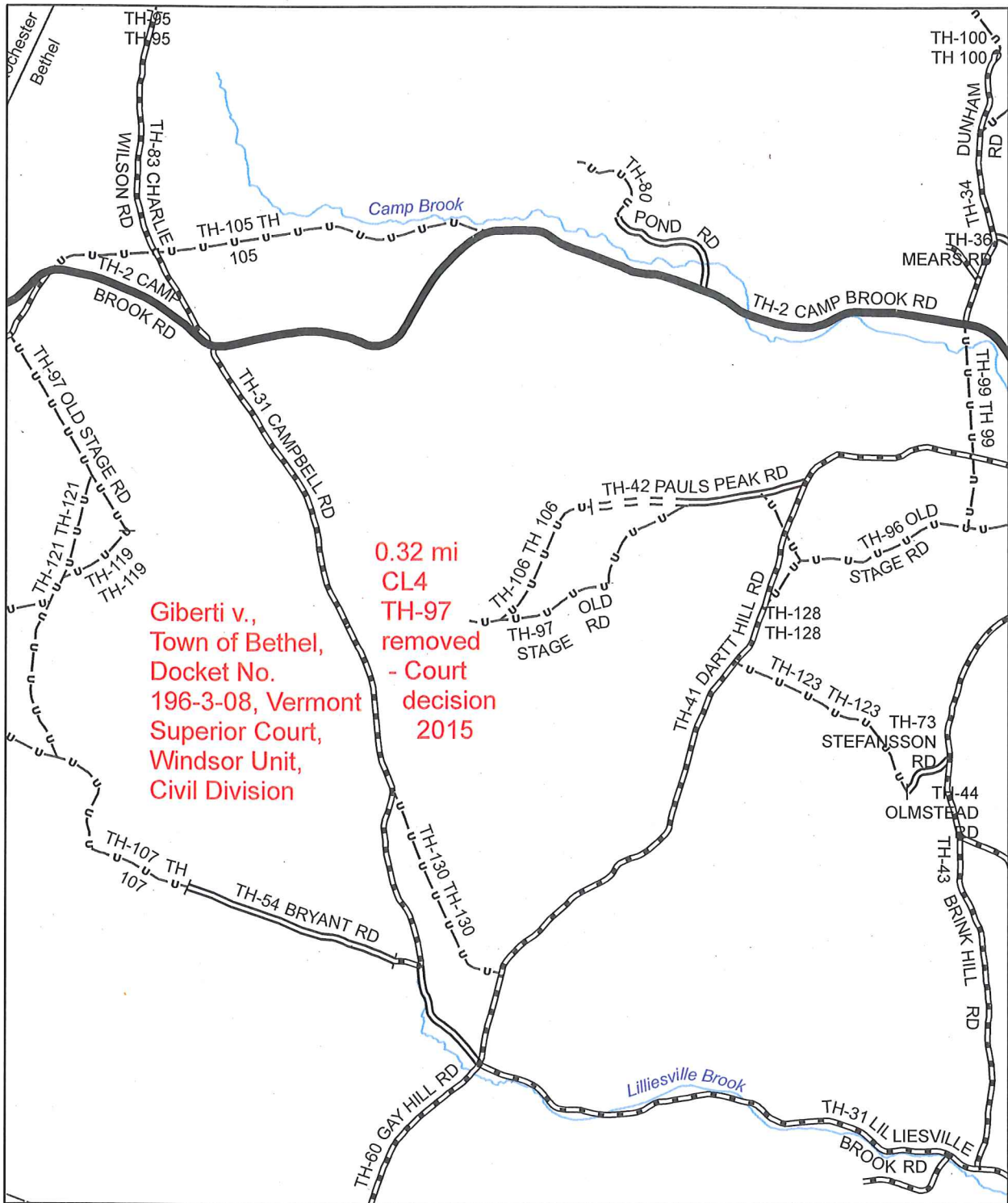
+0.20 mi LT-7 ancient
road (John Hood
Road)



Mileage Certificate Change 2015 BARRE TOWN

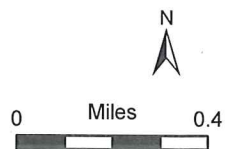
Mapping Section
Division of Policy and Planning
Vermont Agency of Transportation -- April 13, 2015

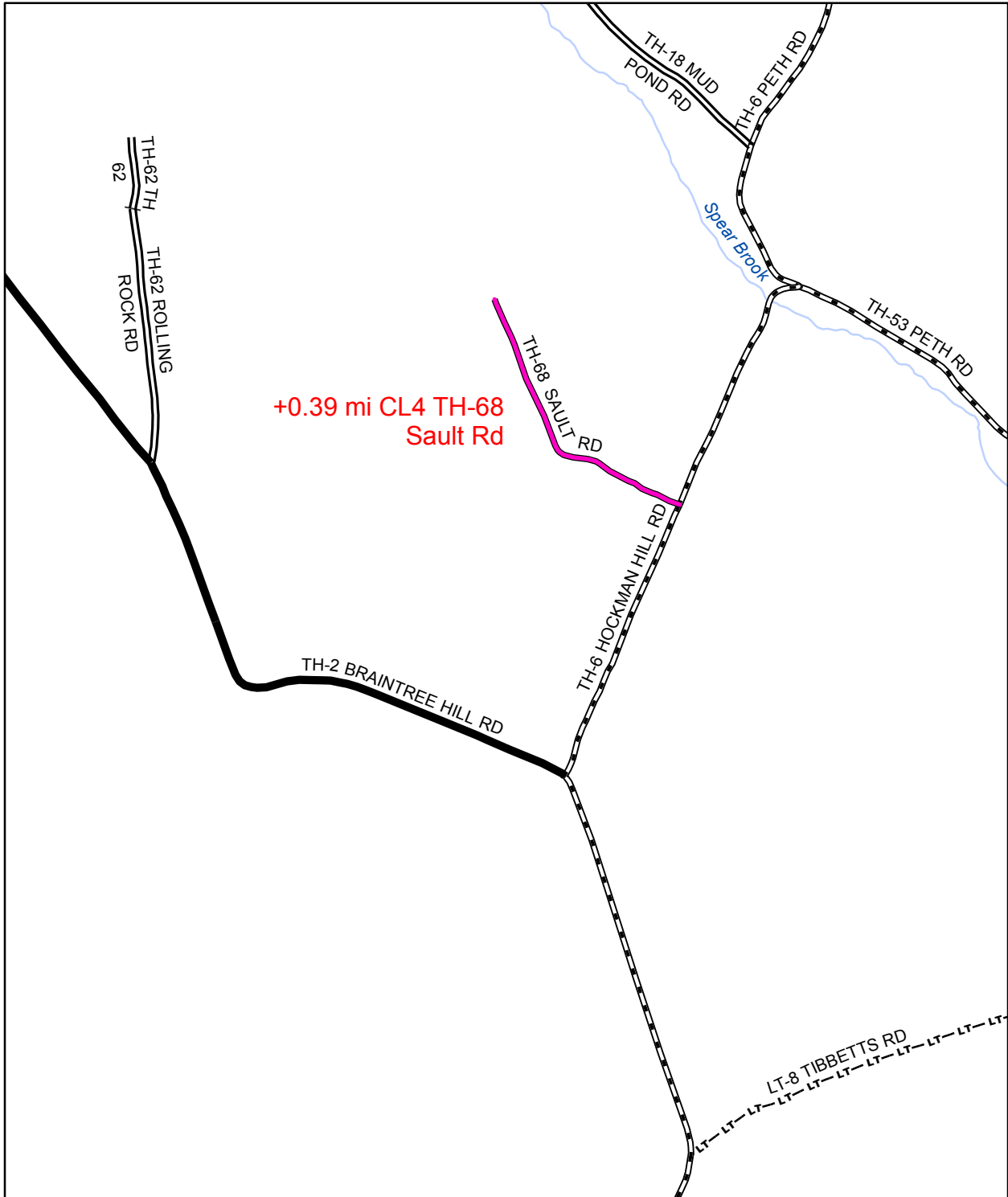




Mileage Certificate Change 2015 BETHEL

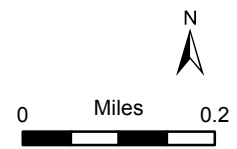
Mapping Section
 Division of Policy, Planning and Intermodal Development
 Vermont Agency of Transportation - March 2015

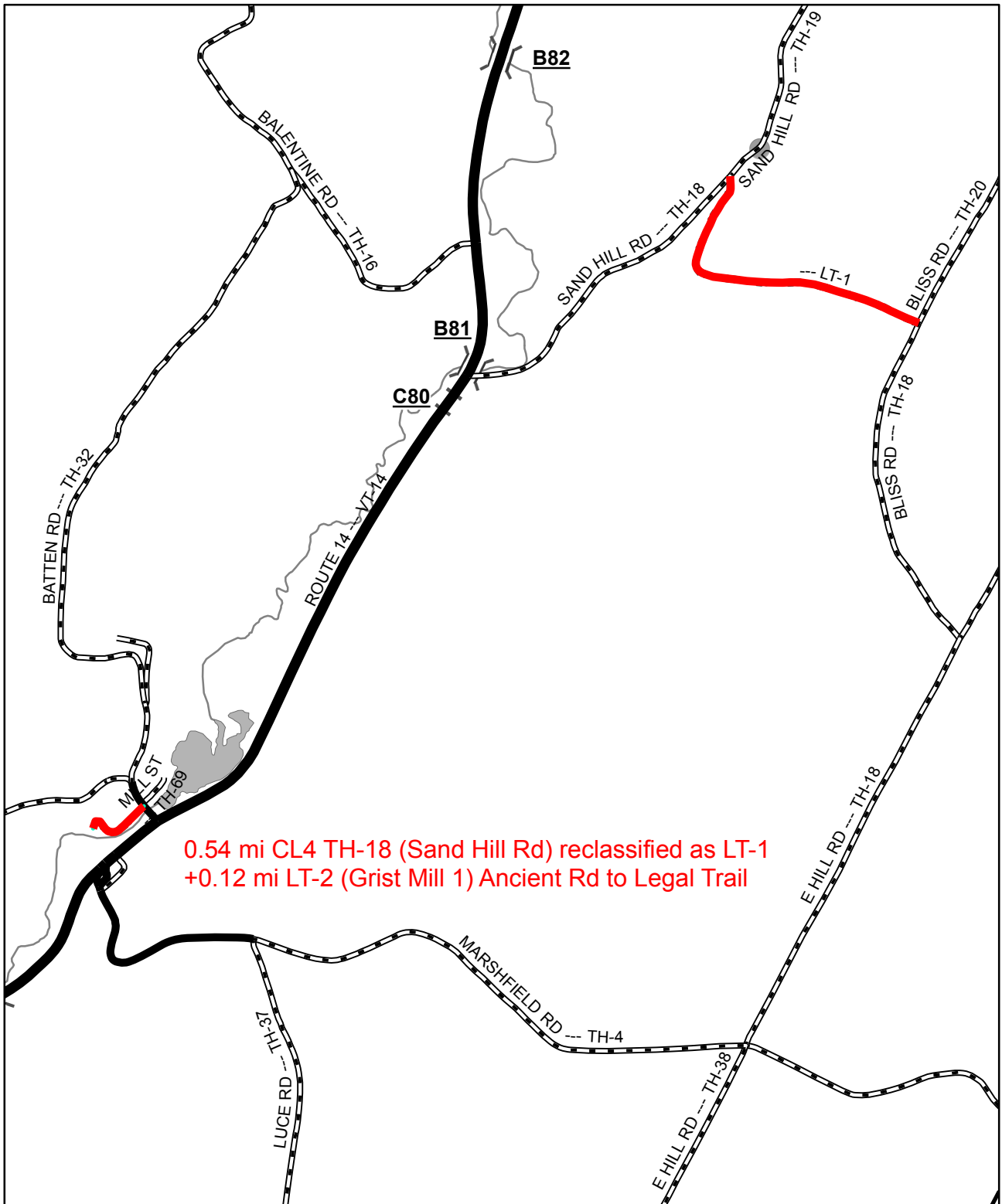




**Mileage Certificate Change 2015
BRAINTREE**

Mapping Section
 Division of Policy, Planning and Intermodal Development
 Vermont Agency of Transportation - February 2015

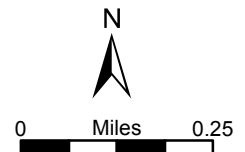


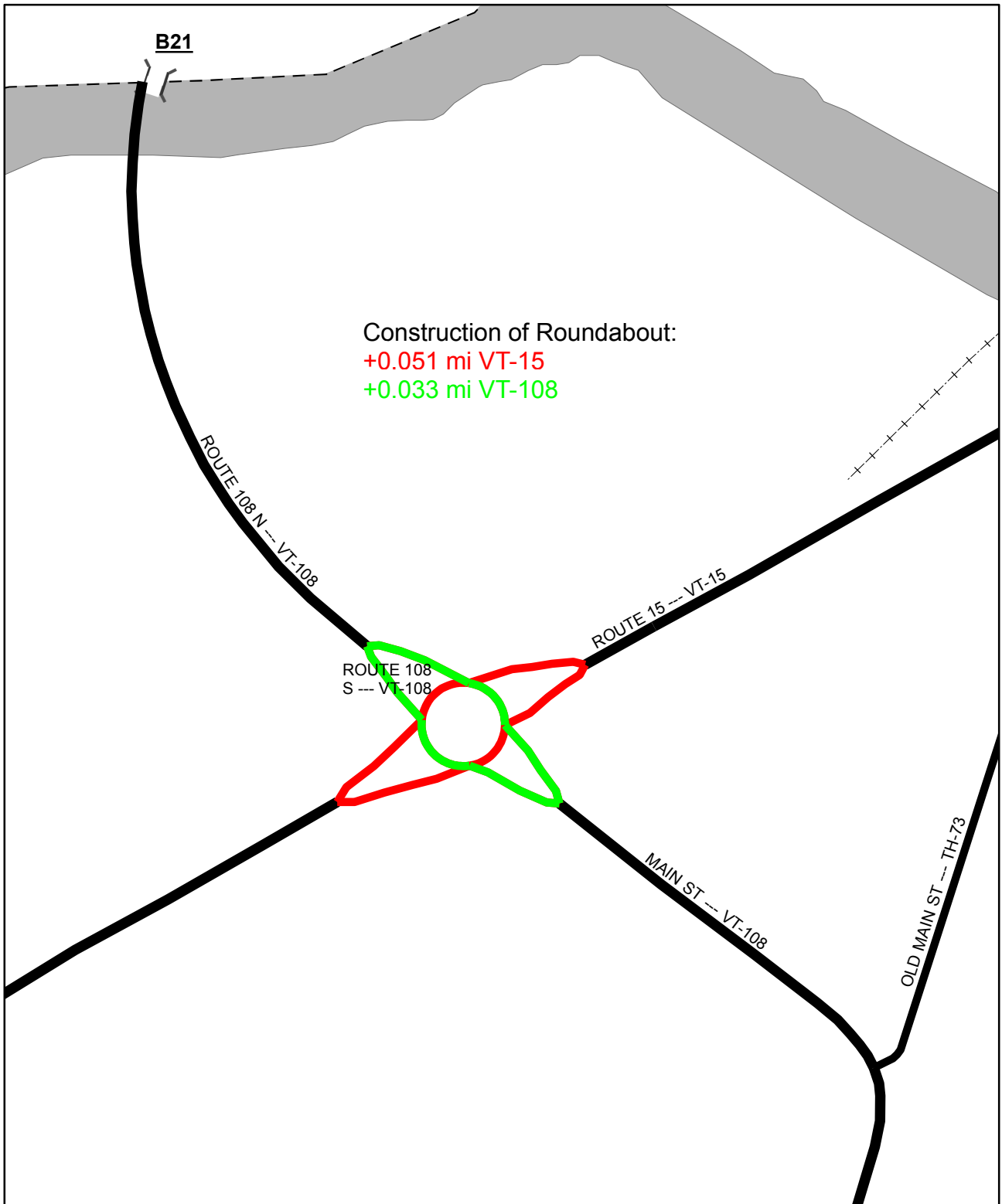


0.54 mi CL4 TH-18 (Sand Hill Rd) reclassified as LT-1
 +0.12 mi LT-2 (Grist Mill 1) Ancient Rd to Legal Trail

Mileage Certificate Change 2015 CALAIS

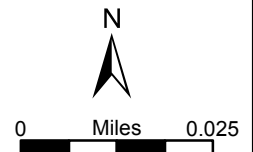
Mapping Section
 Division of Policy and Planning
 Vermont Agency of Transportation -- March 23, 2015

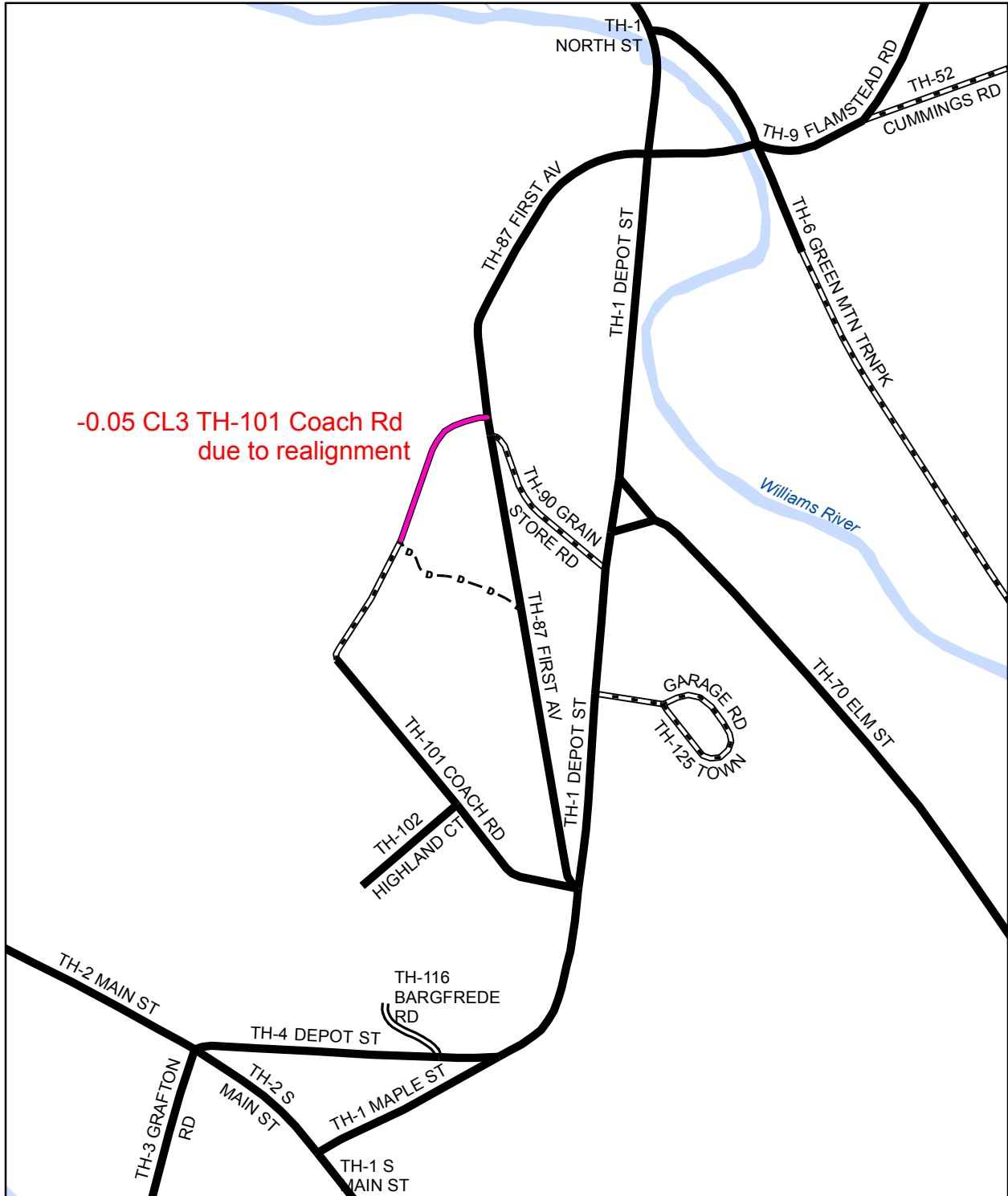




**Mileage Certificate Change 2015
 CAMBRIDGE (JEFFERSONVILLE)**

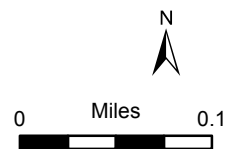
Mapping Section
 Division of Policy and Planning
 Vermont Agency of Transportation -- March 19, 2015

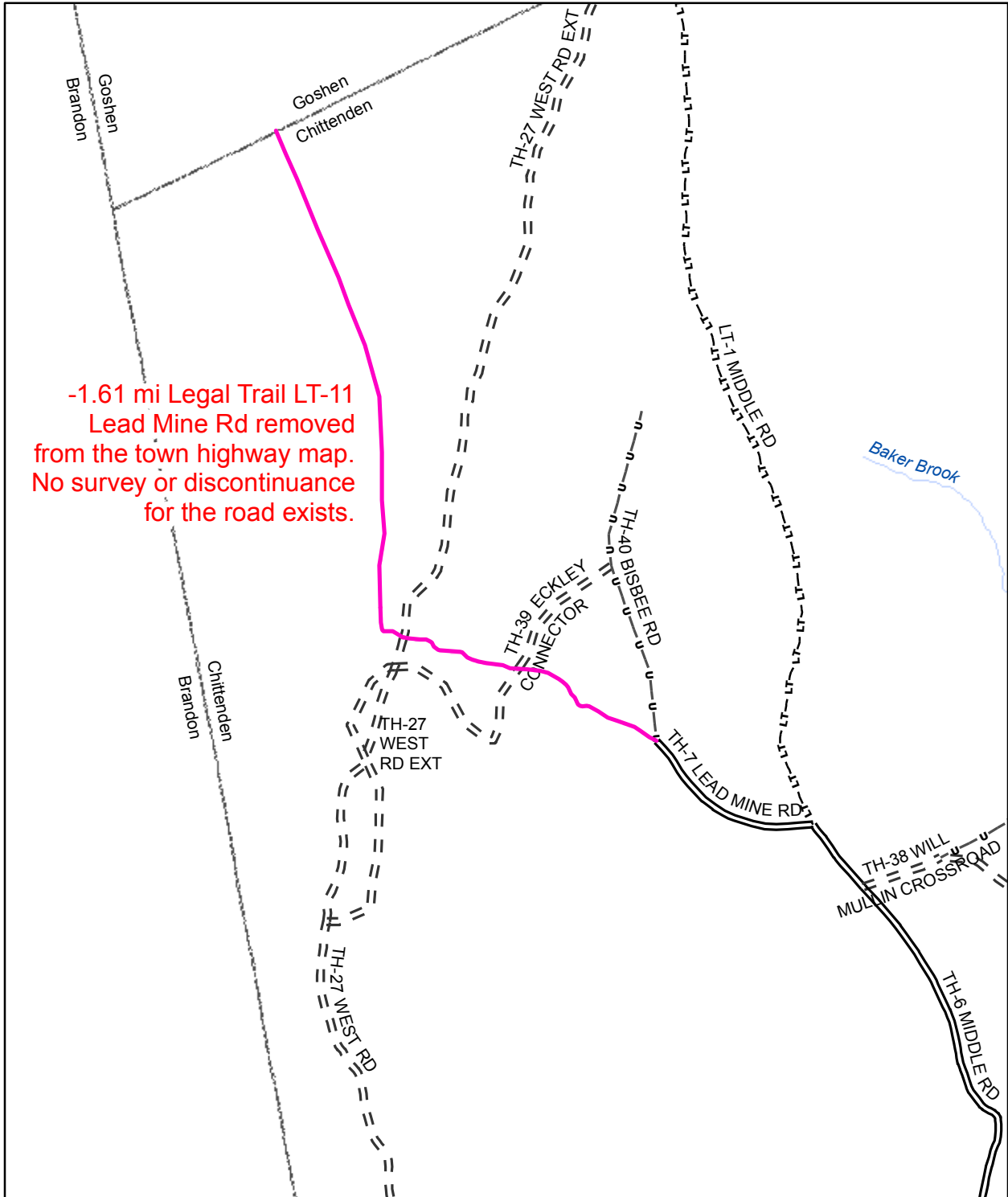




Mileage Certificate Change 2015 CHESTER URBAN COMPACT

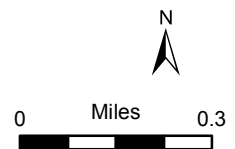
Mapping Section
 Division of Policy, Planning and Intermodal Development
 Vermont Agency of Transportation - February 2015

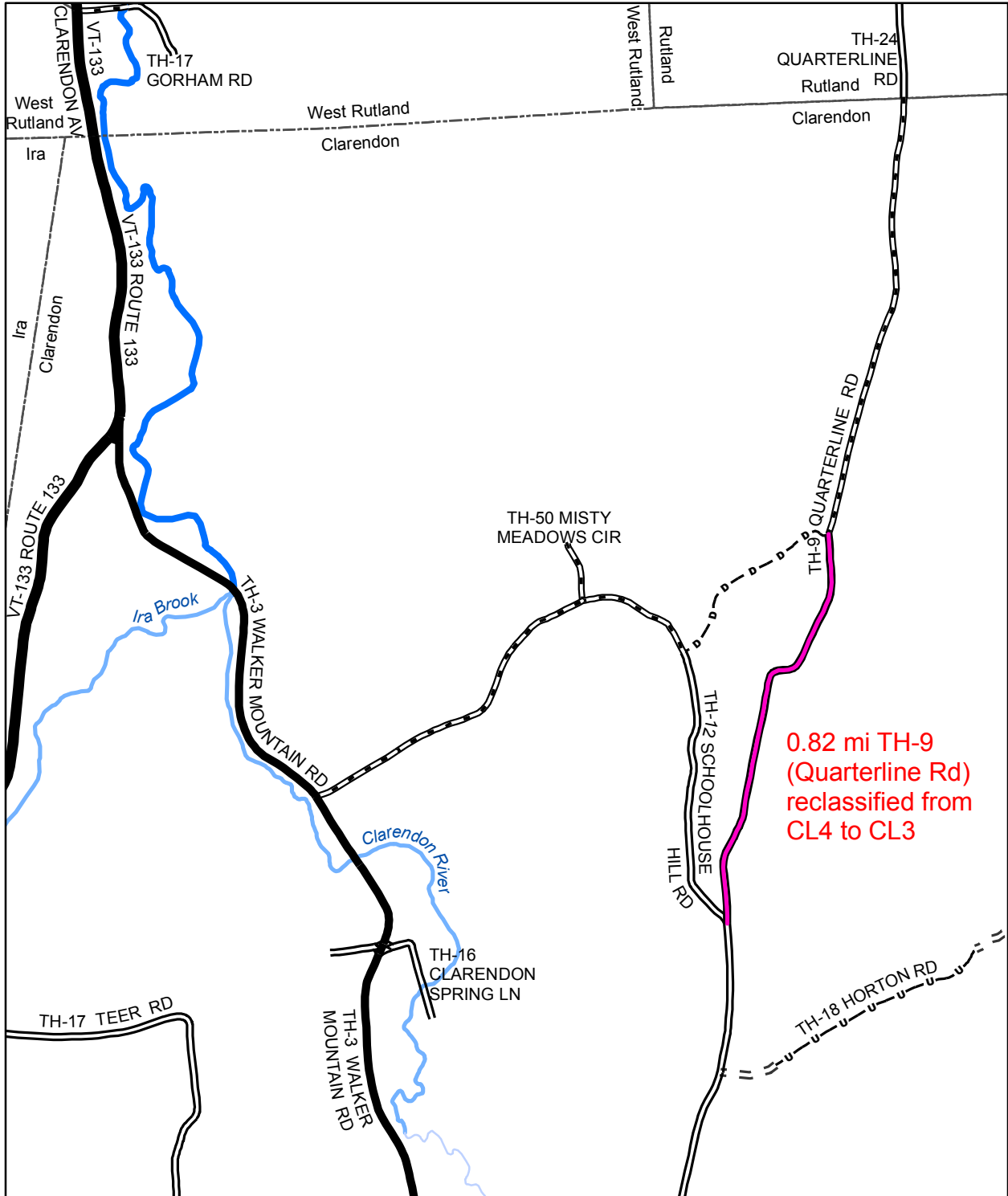




**Mileage Certificate Change 2015
CHITTENDEN**

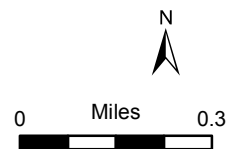
Mapping Section
Division of Policy, Planning and Intermodal Development
Vermont Agency of Transportation - January 2015

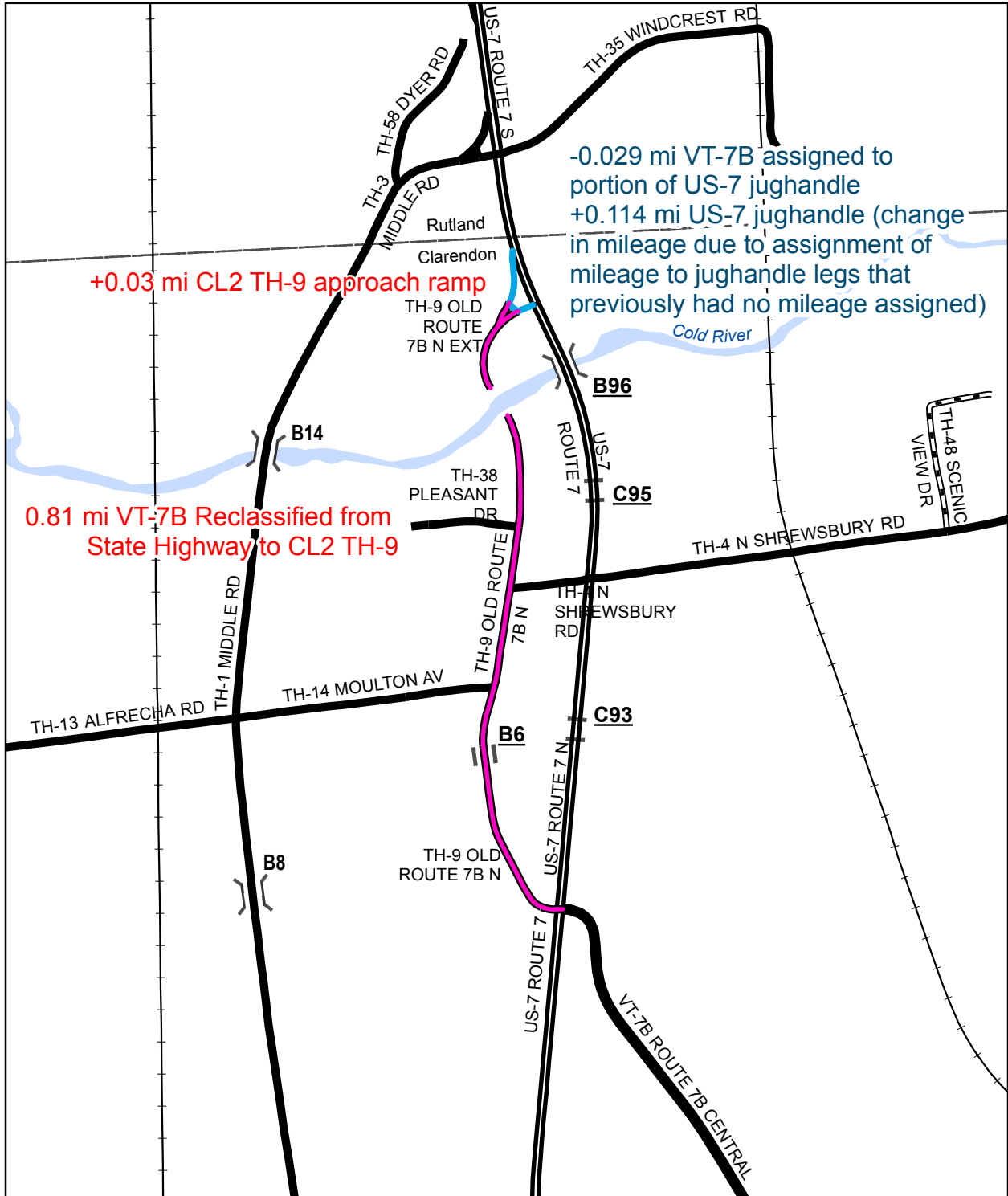




Mileage Certificate Change 2015 CLARENDON

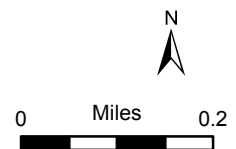
Mapping Section
 Division of Policy, Planning and Intermodal Development
 Vermont Agency of Transportation - January 2015

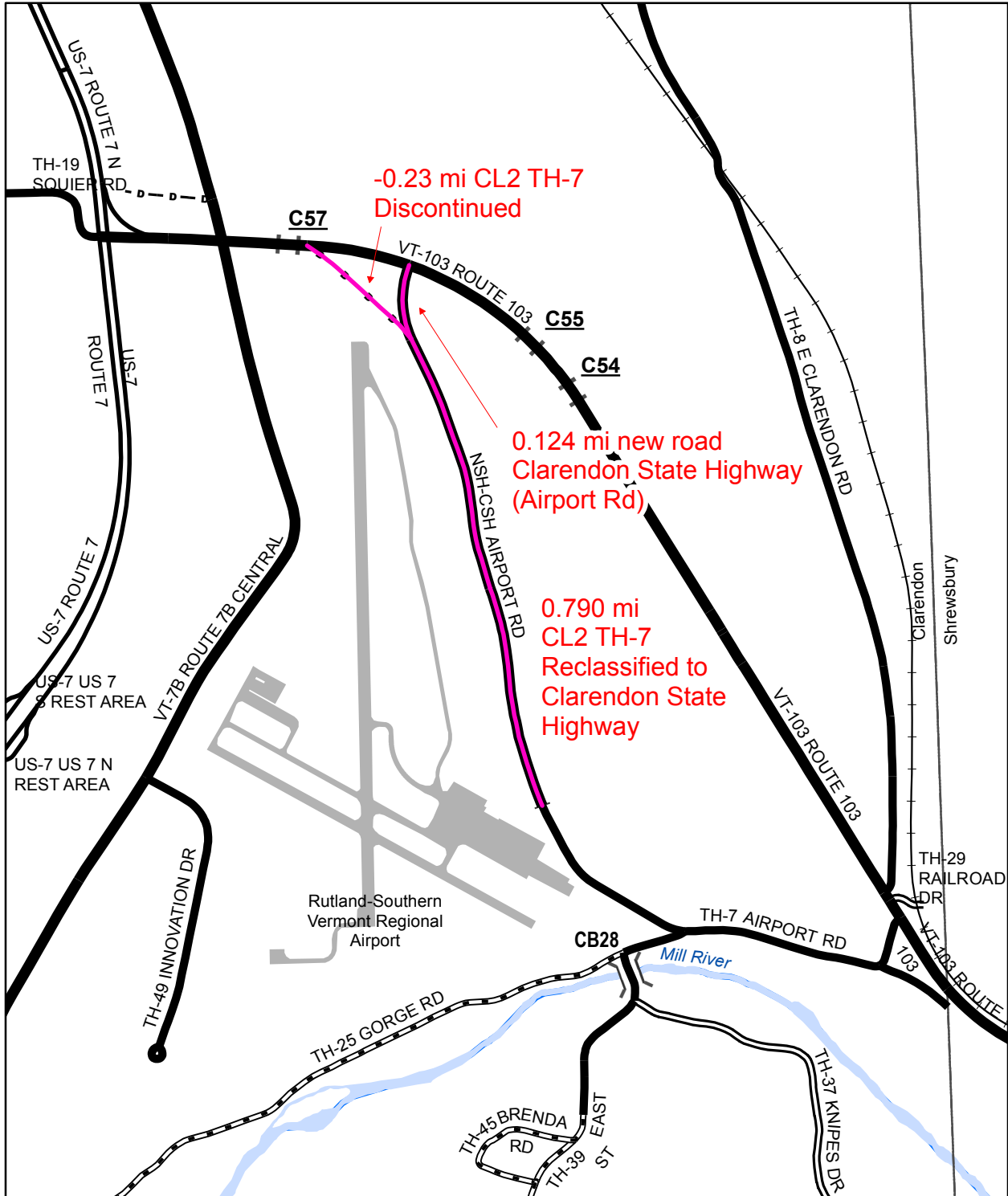




**Mileage Certificate Change 2015
CLARENDON**

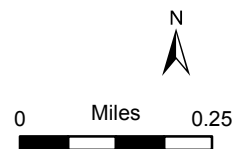
Mapping Section
 Division of Policy, Planning and Intermodal Development
 Vermont Agency of Transportation - March 2015

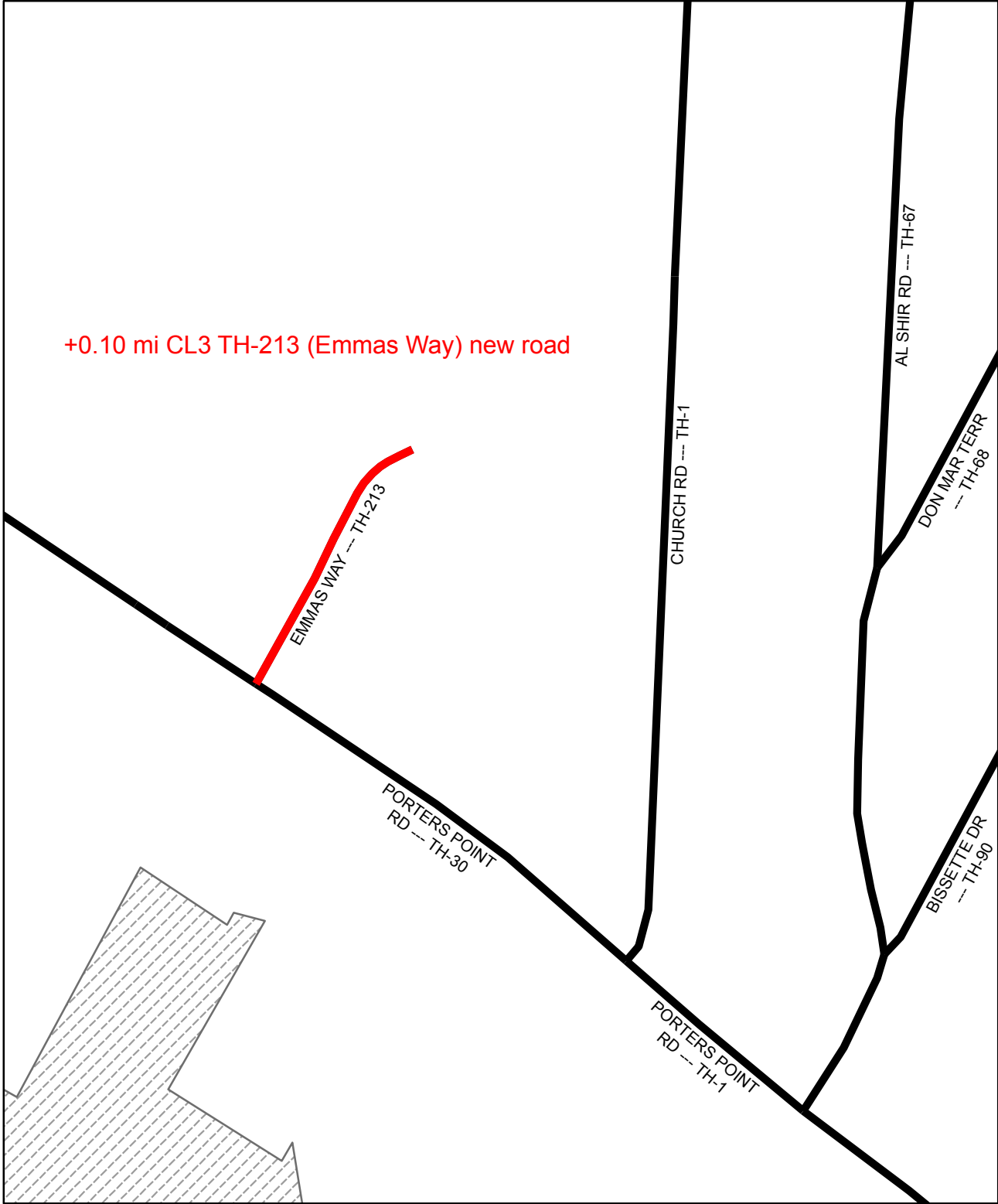




Mileage Certificate Change 2015 CLARENDON

Mapping Section
 Division of Policy, Planning and Intermodal Development
 Vermont Agency of Transportation - March 2015

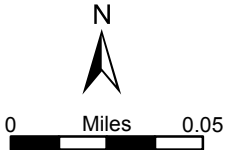


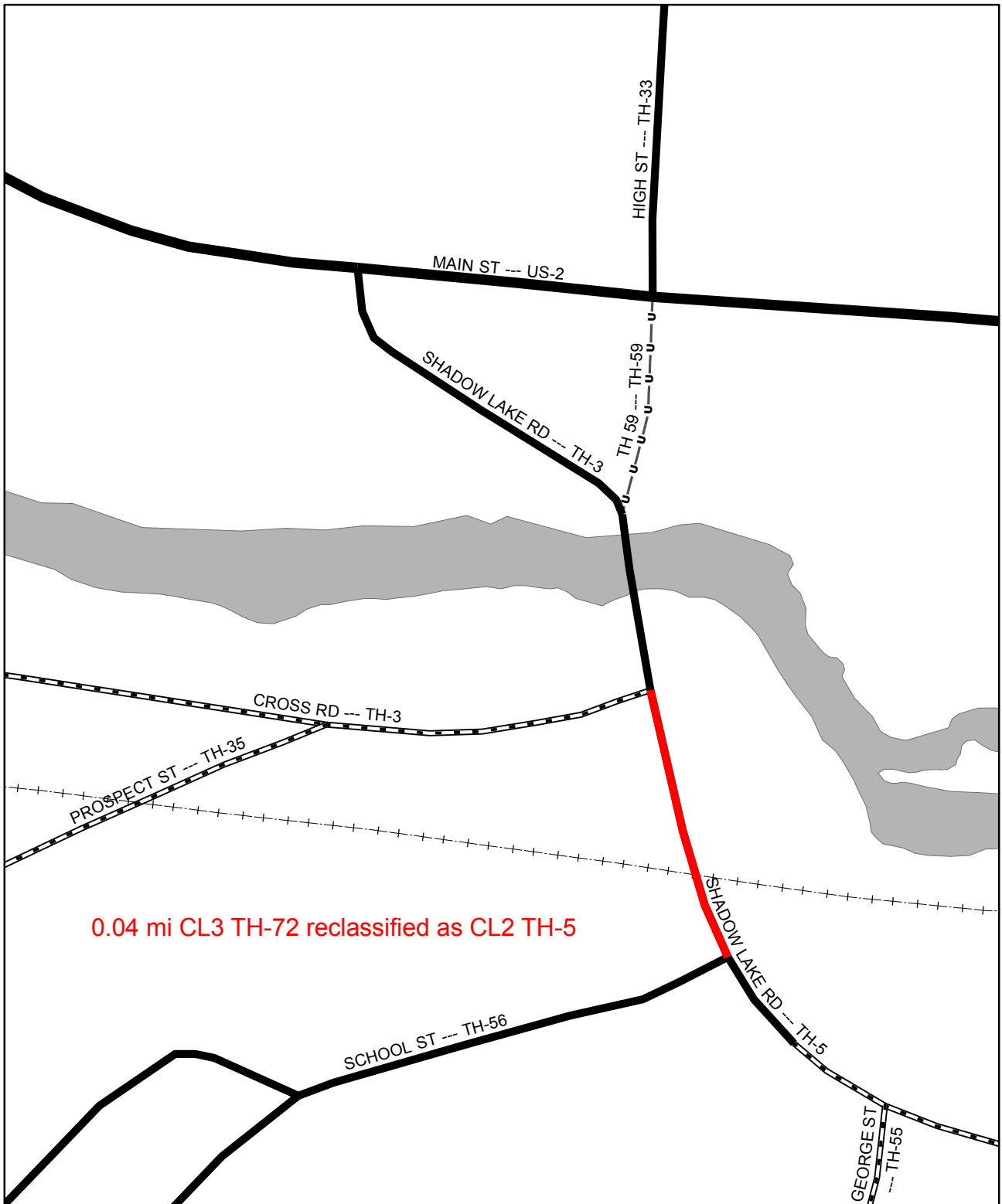


+0.10 mi CL3 TH-213 (Emmas Way) new road

**Mileage Certificate Change 2015
COLCHESTER**

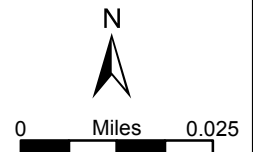
Mapping Section
Division of Policy and Planning
Vermont Agency of Transportation -- March 23, 2015

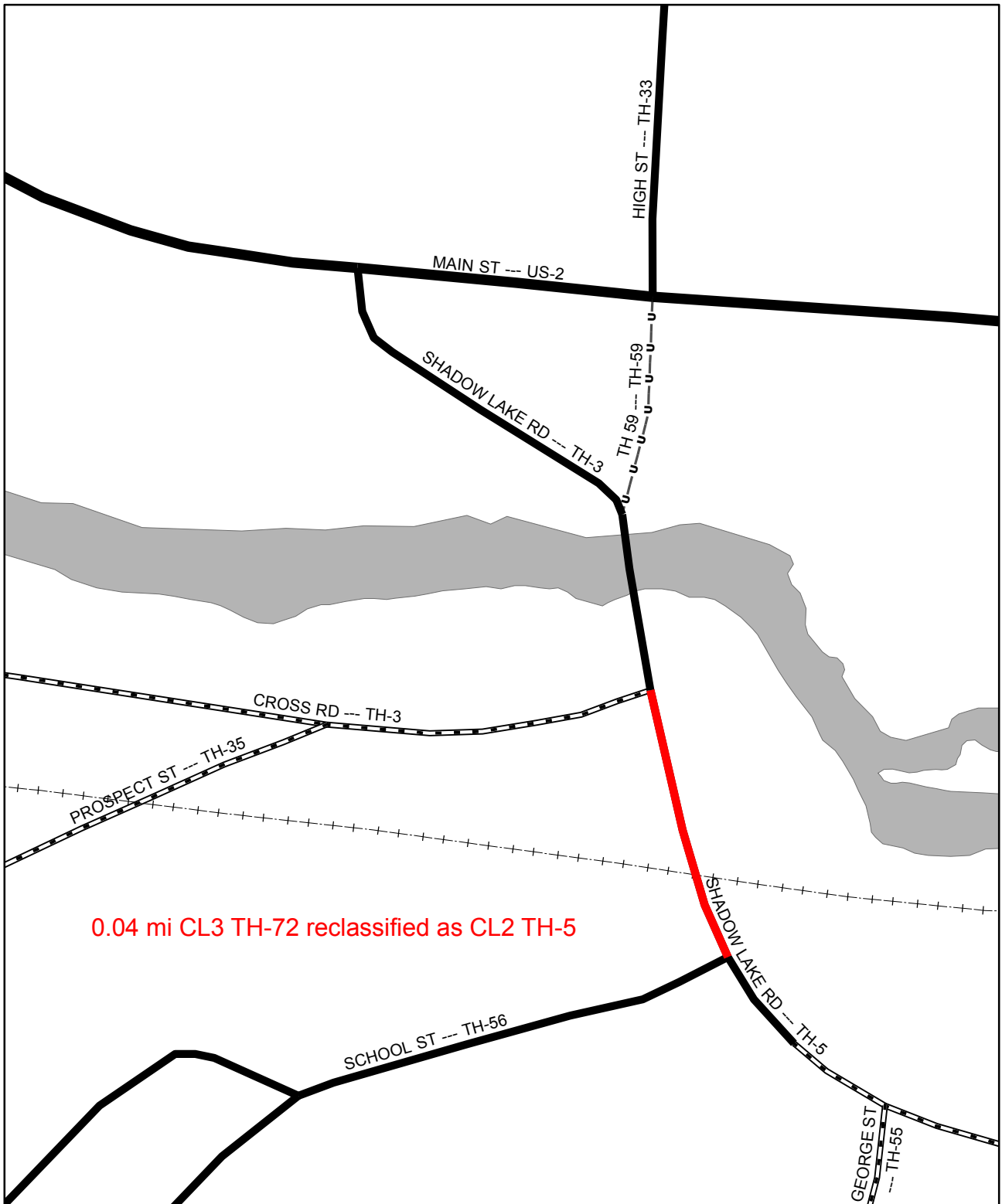




**Mileage Certificate Change 2015
CONCORD**

Mapping Section
 Division of Policy and Planning
 Vermont Agency of Transportation -- March 17, 2015

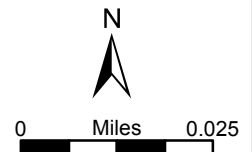


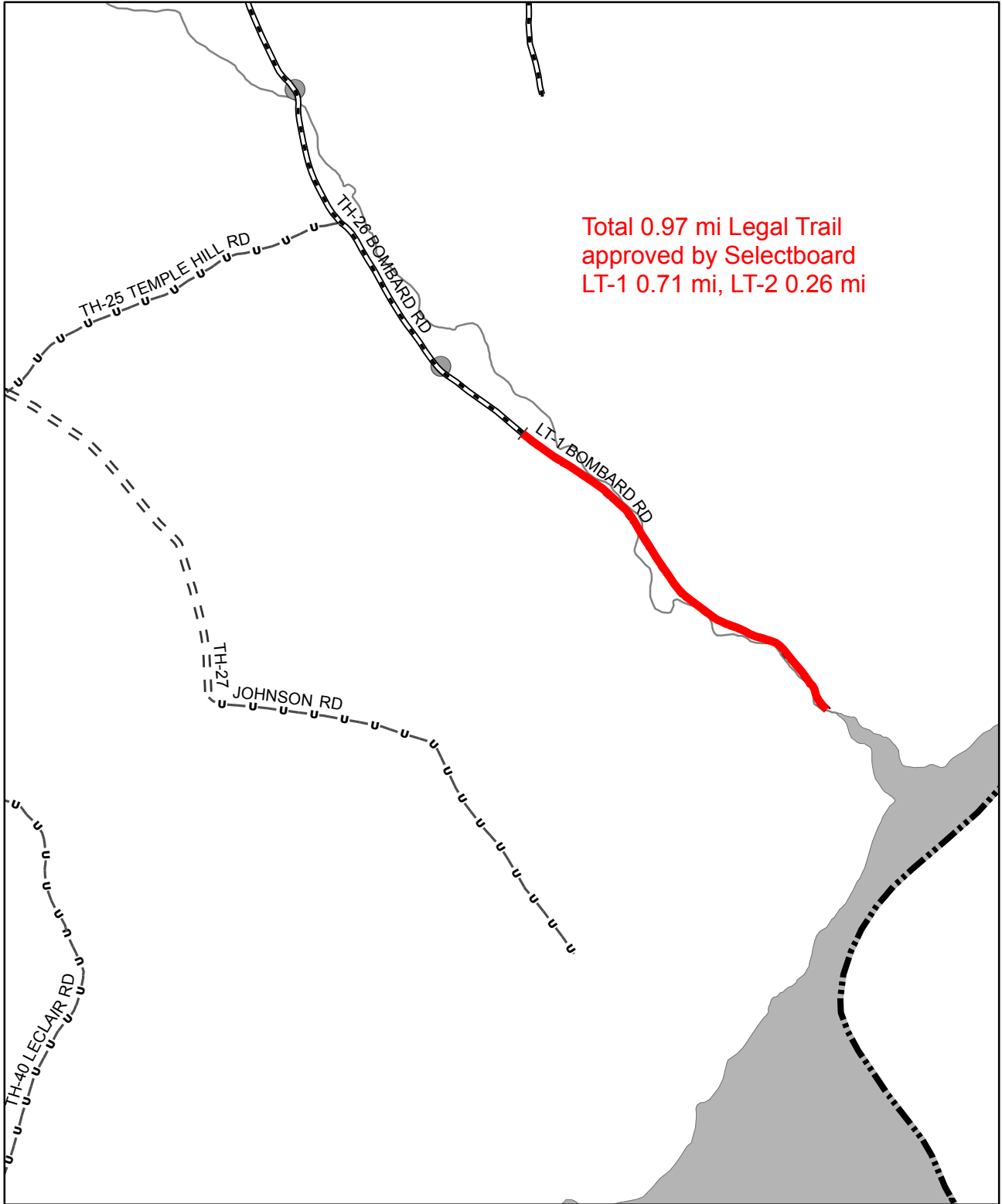


0.04 mi CL3 TH-72 reclassified as CL2 TH-5

Mileage Certificate Change 2015 CONCORD

Mapping Section
 Division of Policy and Planning
 Vermont Agency of Transportation -- March 17, 2015

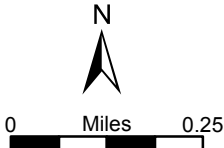


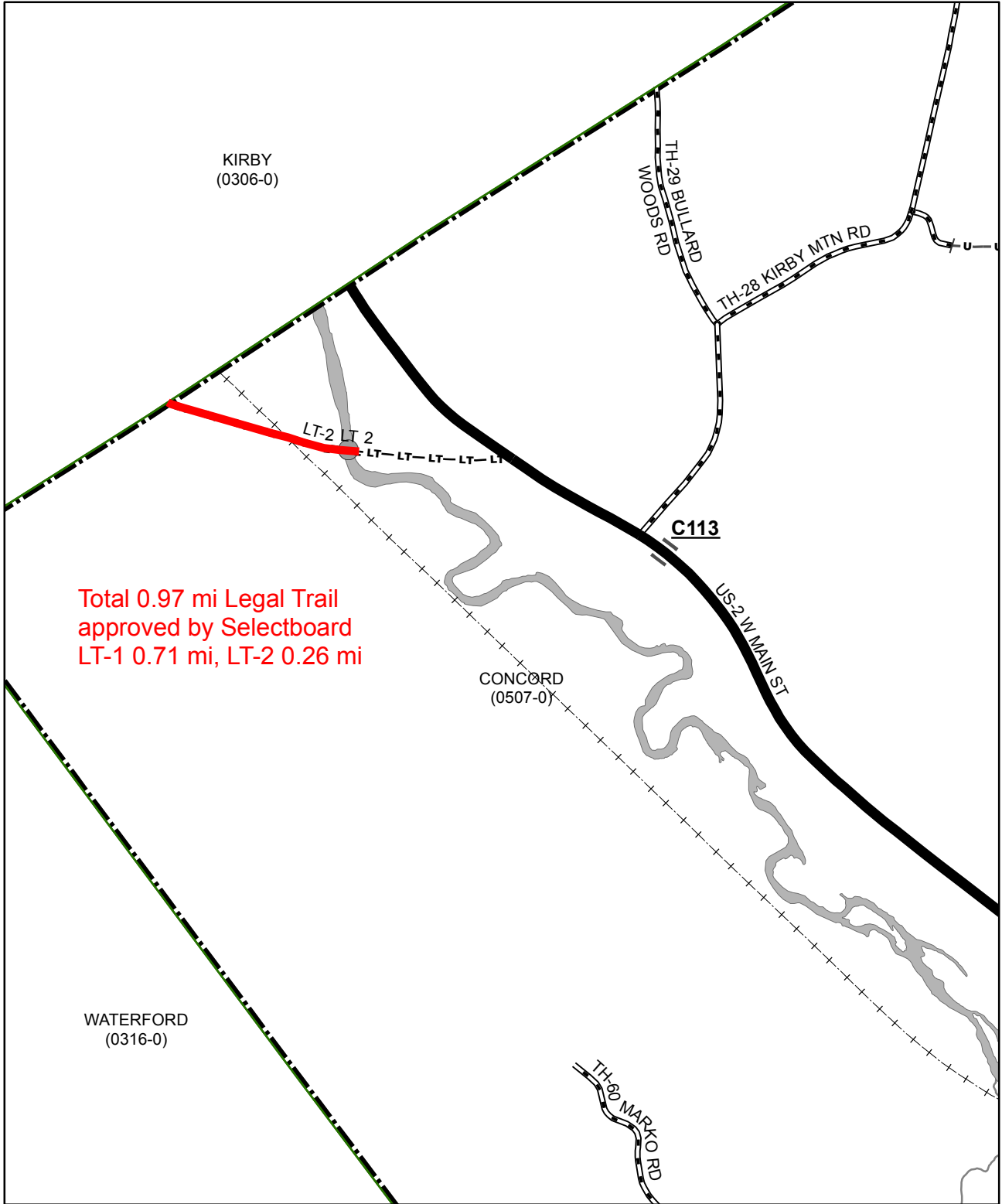


Total 0.97 mi Legal Trail
approved by Selectboard
LT-1 0.71 mi, LT-2 0.26 mi

Mileage Certificate Change 2015 CONCORD

Mapping Section
Division of Policy and Planning
Vermont Agency of Transportation -- April 17, 2015

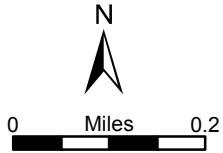


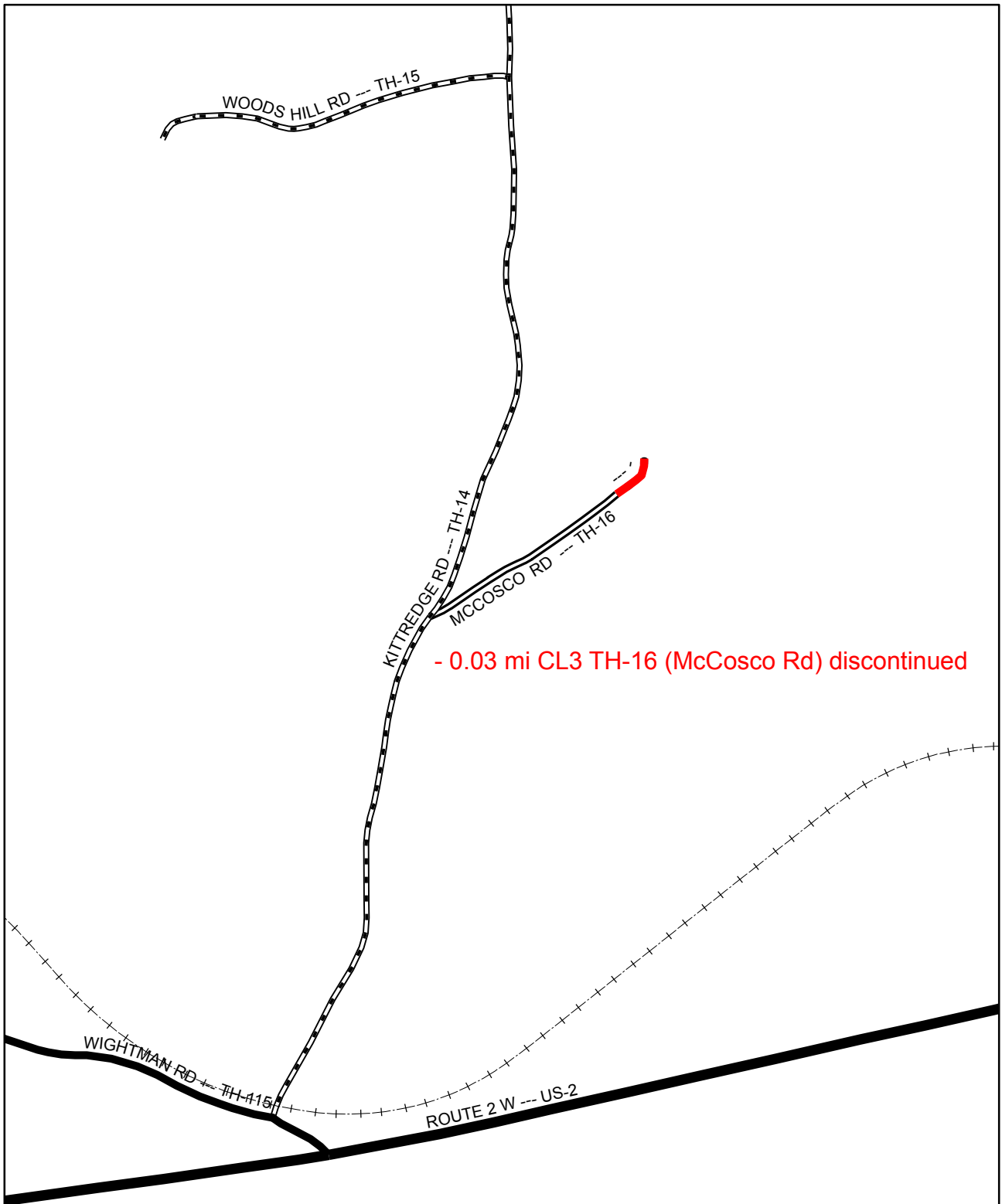


Total 0.97 mi Legal Trail
 approved by Selectboard
 LT-1 0.71 mi, LT-2 0.26 mi

**Mileage Certificate Change 2015
 CONCORD**

Mapping Section
 Division of Policy and Planning
 Vermont Agency of Transportation -- April 17, 2015



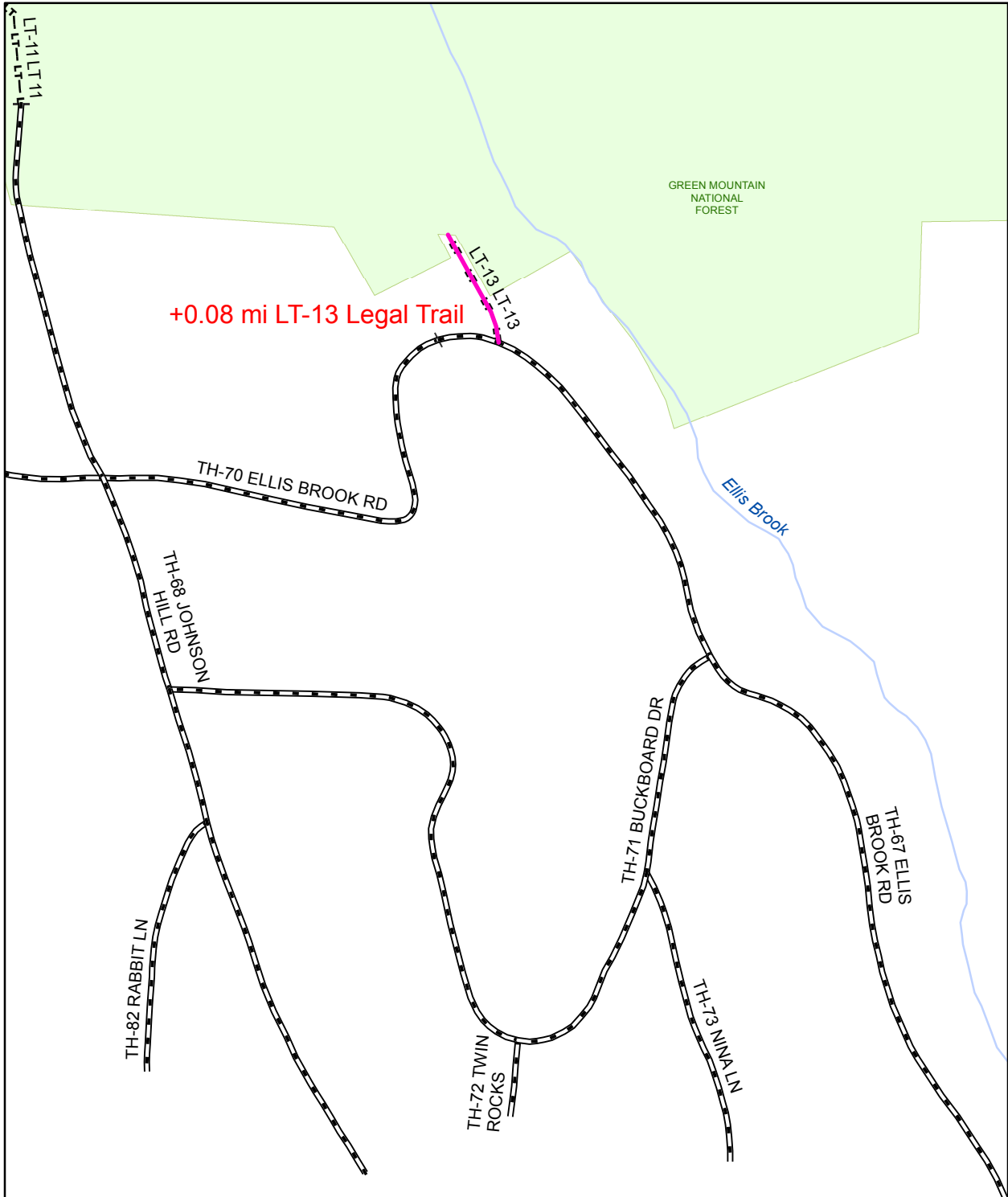


- 0.03 mi CL3 TH-16 (McCosco Rd) discontinued

Mileage Certificate Map Change 2015 DANVILLE

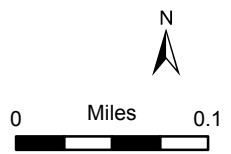
Mapping Unit
Division of Policy and Planning
Vermont Agency of Transportation -- March 9, 2015

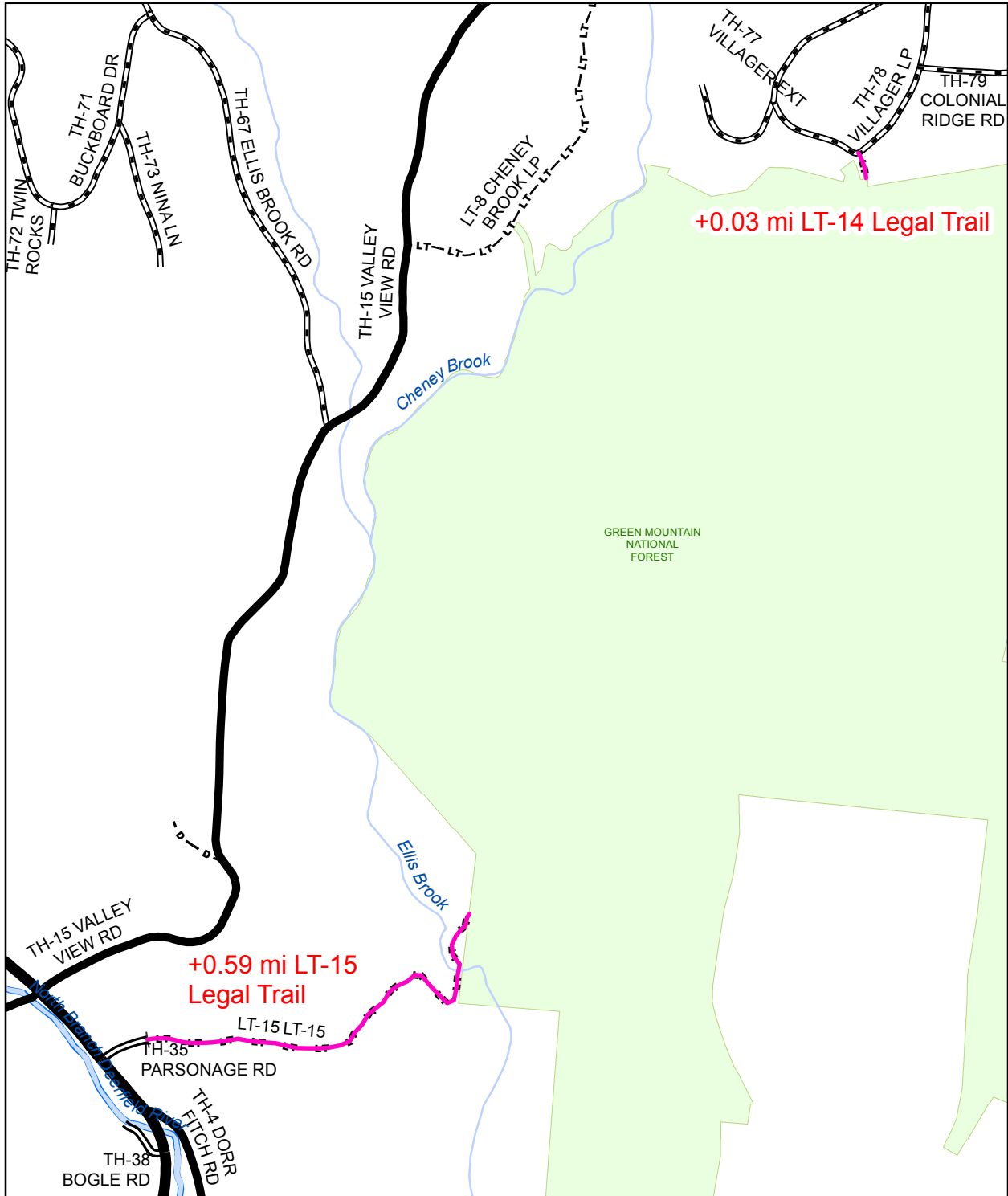




**Mileage Certificate Change 2015
DOVER**

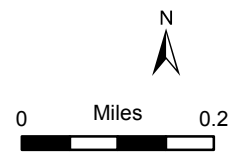
Mapping Section
 Division of Policy, Planning and Intermodal Development
 Vermont Agency of Transportation - March 2015

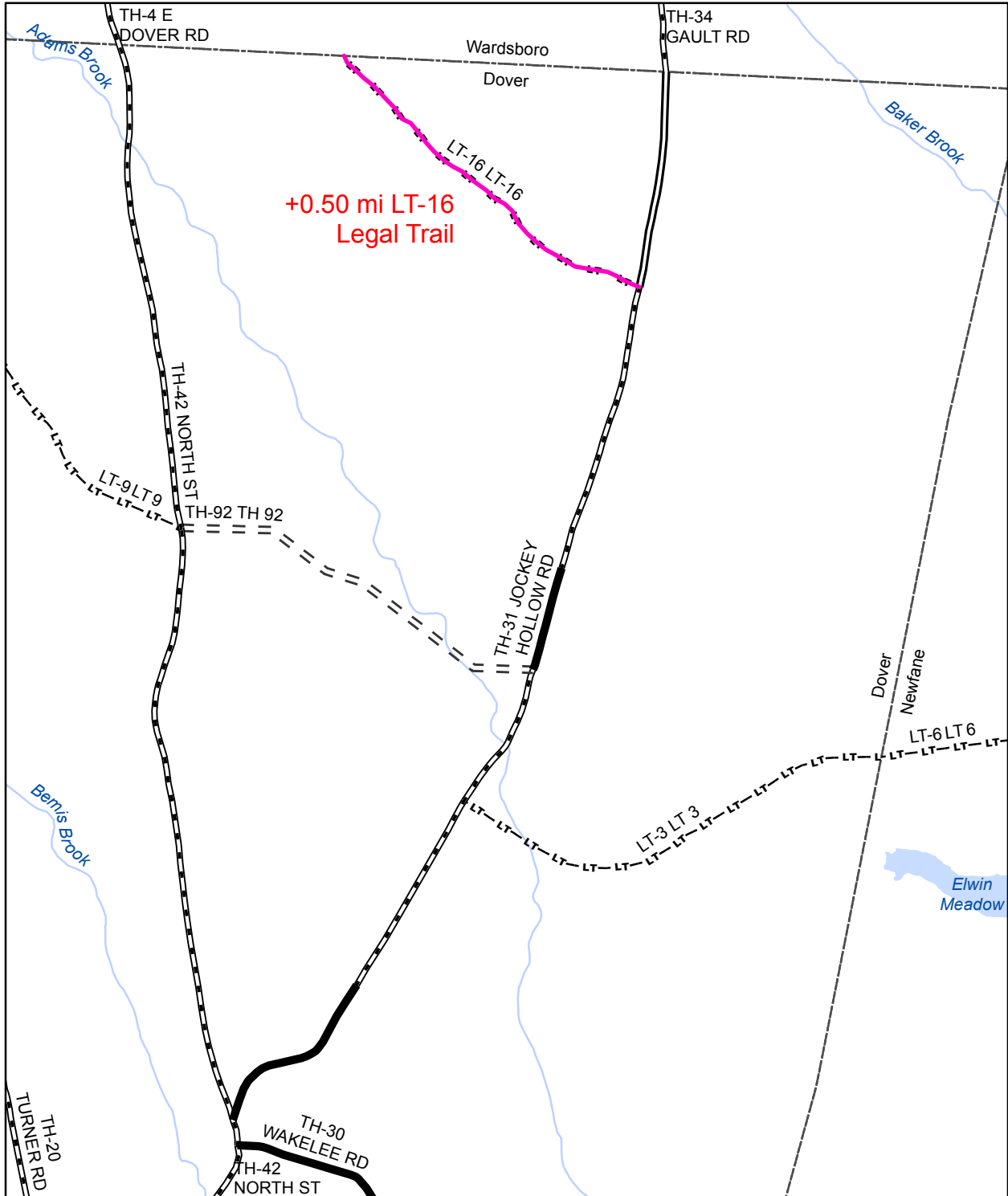




Mileage Certificate Change 2015 DOVER

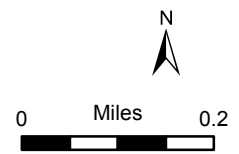
Mapping Section
 Division of Policy, Planning and Intermodal Development
 Vermont Agency of Transportation - March 2015

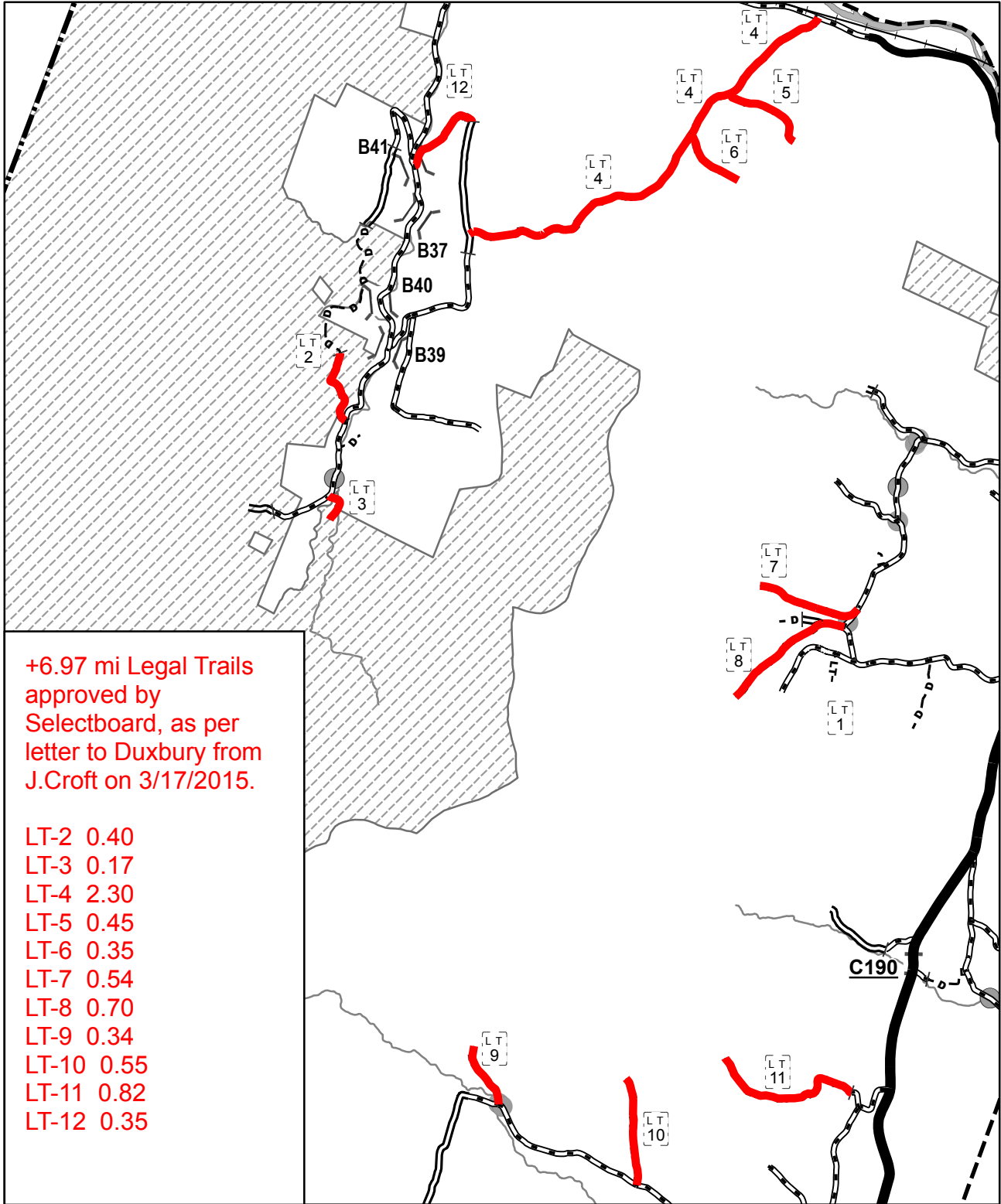




**Mileage Certificate Change 2015
DOVER**

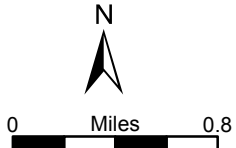
Mapping Section
 Division of Policy, Planning and Intermodal Development
 Vermont Agency of Transportation - March 2015

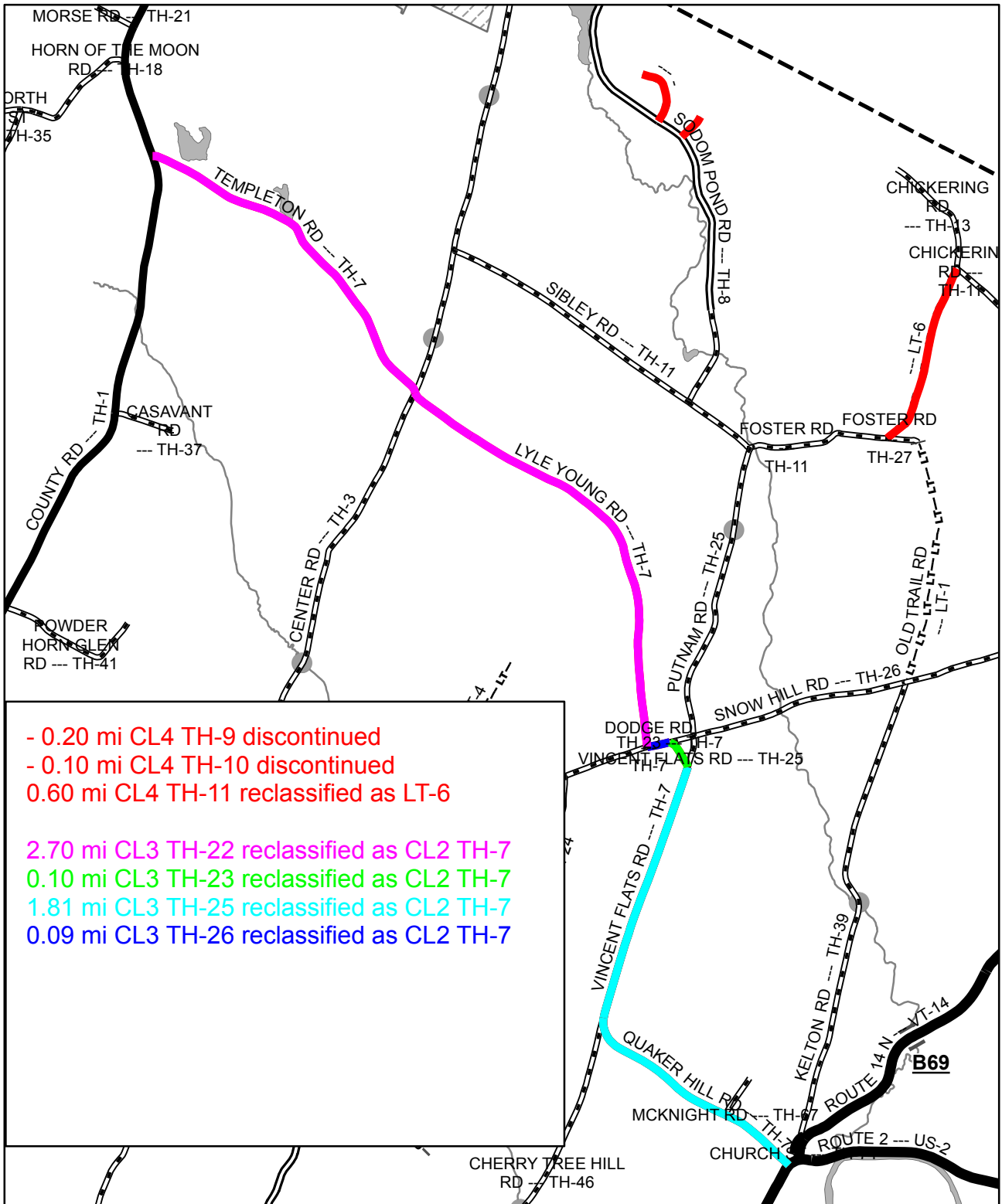




**Mileage Certificate Change 2015
DUXBURY**

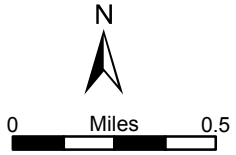
Mapping Section
 Division of Policy and Planning
 Vermont Agency of Transportation -- April 17, 2015

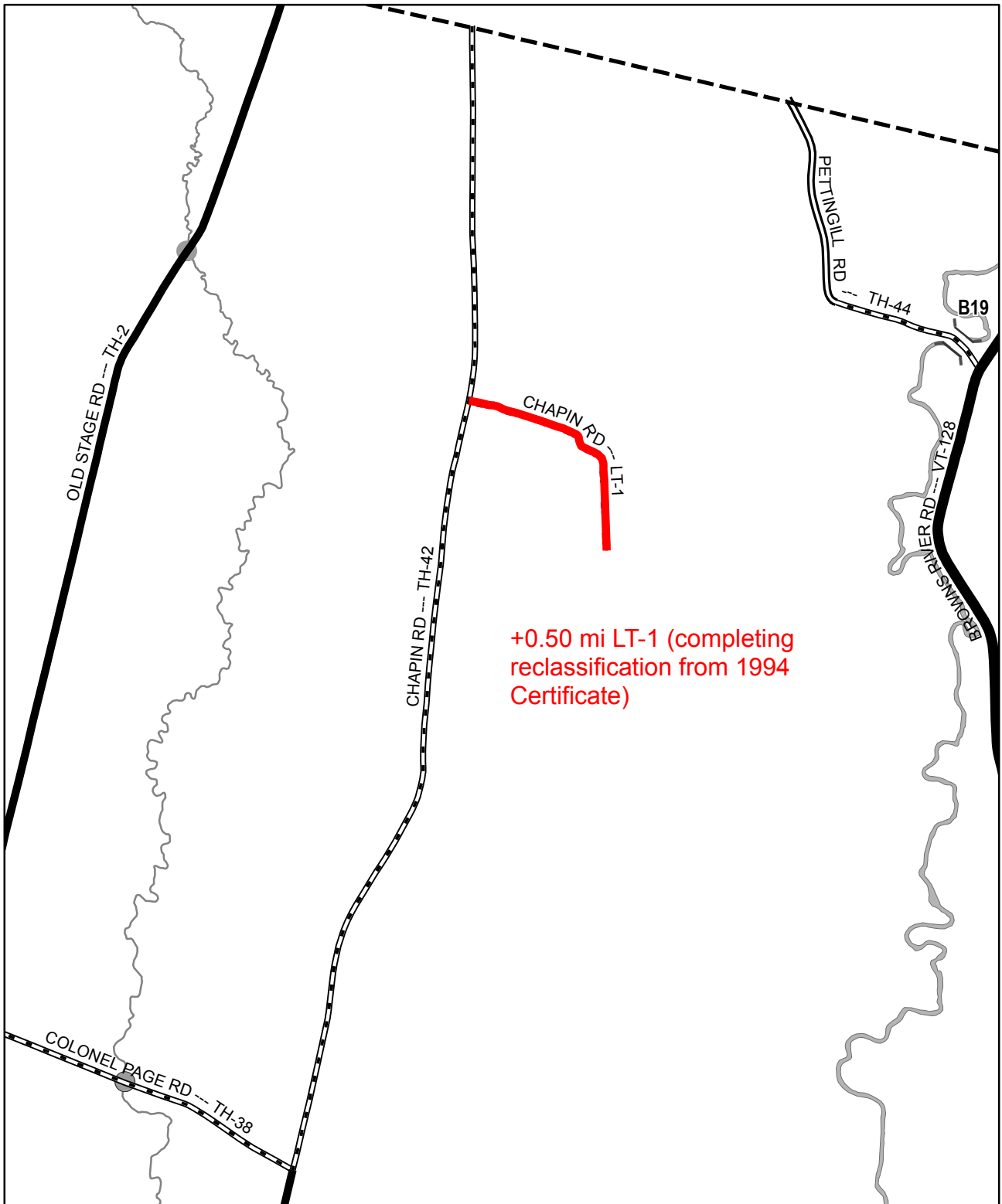




Mileage Certificate Map Change 2015 EAST MONTPELIER

Mapping Section
 Division of Policy and Planning
 Vermont Agency of Transportation -- March 10, 2015

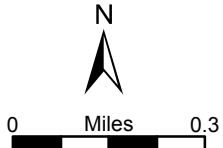


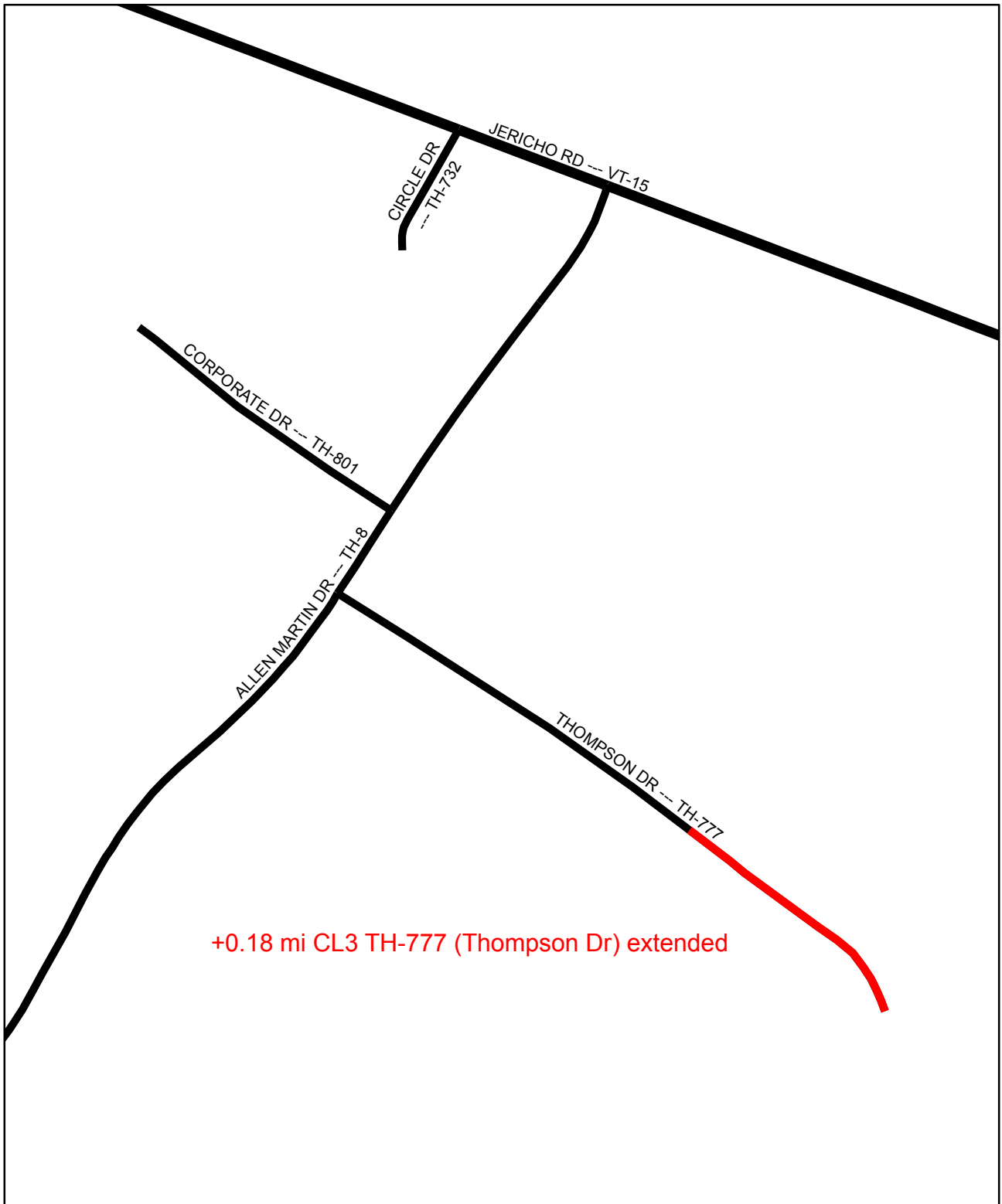


+0.50 mi LT-1 (completing reclassification from 1994 Certificate)

Mileage Certificate Change 2015 ESSEX

Mapping Section
Division of Policy and Planning
Vermont Agency of Transportation -- March 17, 2015

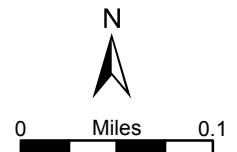


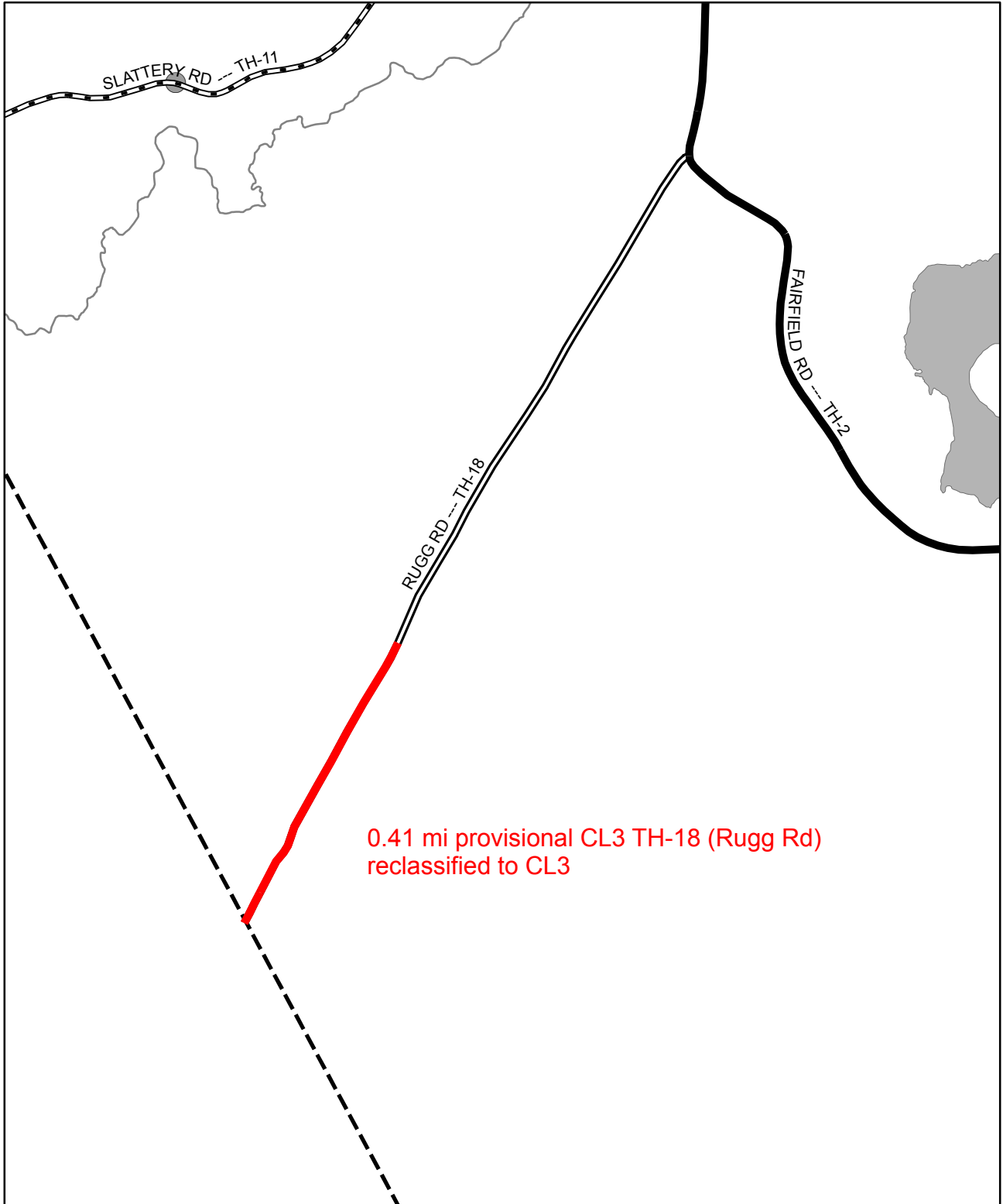


+0.18 mi CL3 TH-777 (Thompson Dr) extended

Mileage Certificate Change 2015 ESSEX

Mapping Section
Division of Policy and Planning
Vermont Agency of Transportation -- March 17, 2015

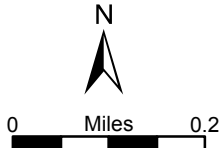




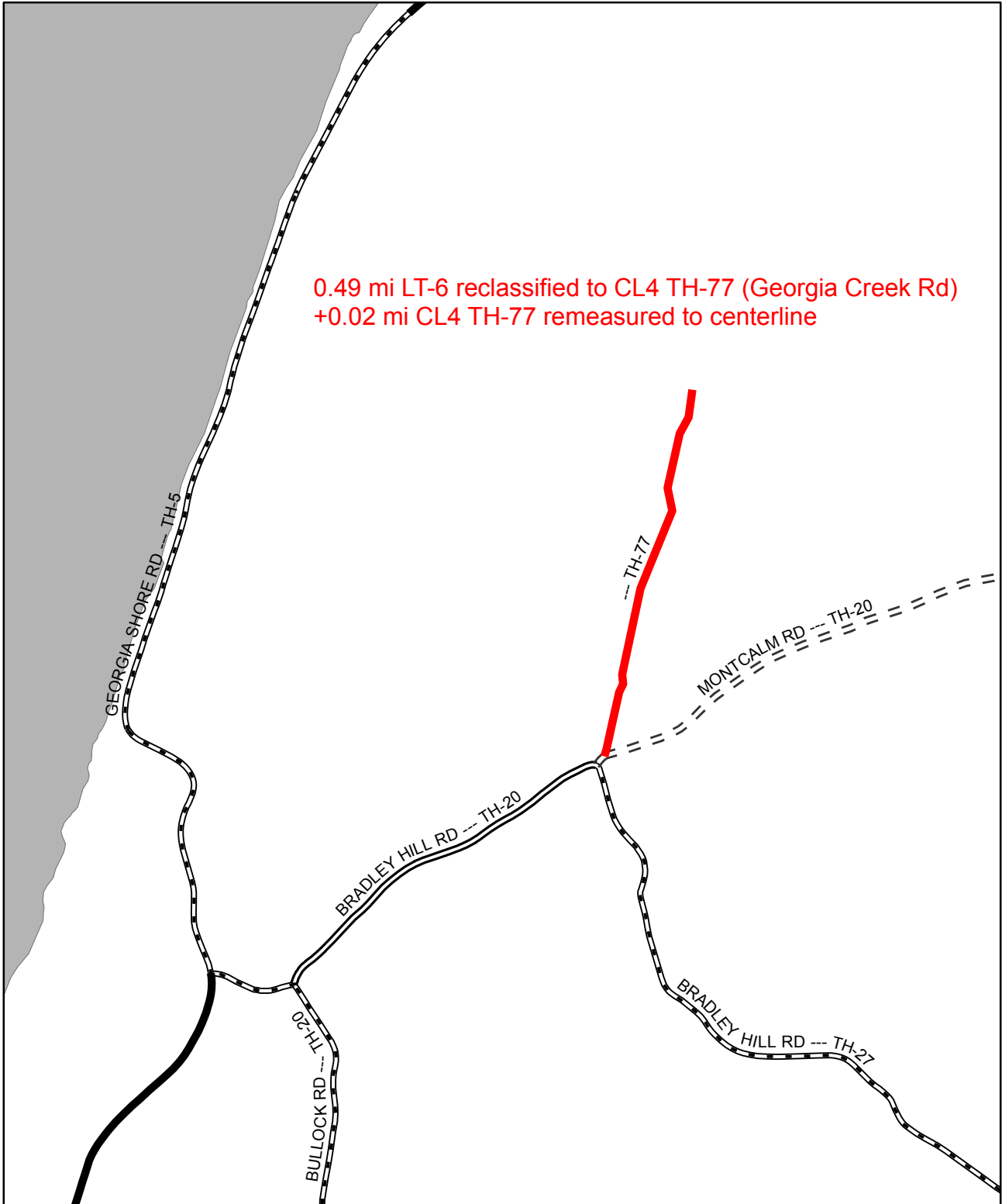
0.41 mi provisional CL3 TH-18 (Rugg Rd)
reclassified to CL3

**Mileage Certificate Change 2015
FLETCHER**

Mapping Section
Division of Policy and Planning
Vermont Agency of Transportation -- March 23, 2015

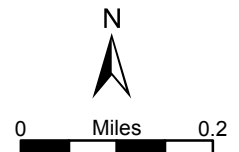


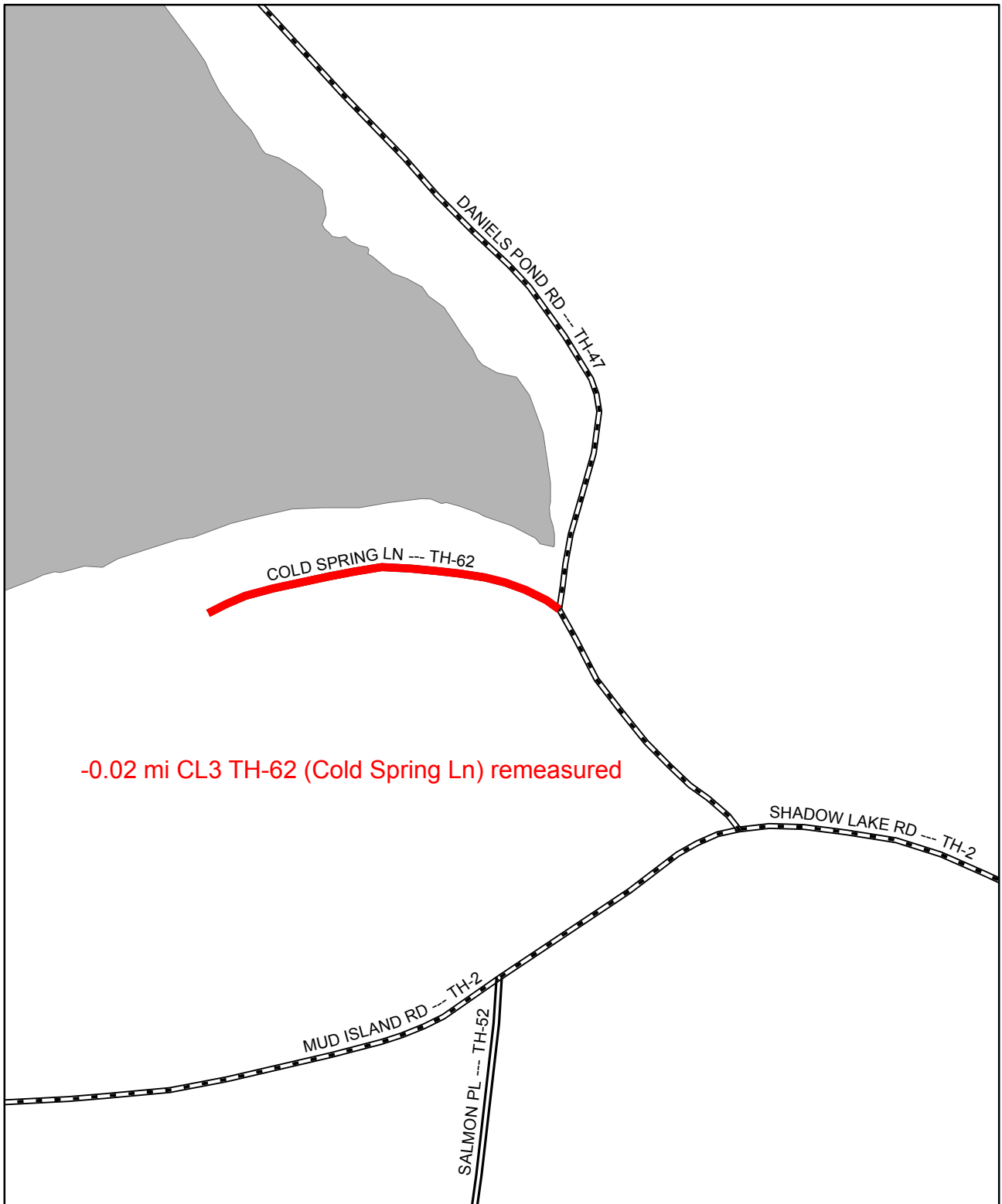
0.49 mi LT-6 reclassified to CL4 TH-77 (Georgia Creek Rd)
+0.02 mi CL4 TH-77 remeasured to centerline



Mileage Certificate Change 2015 GEORGIA

Mapping Section
Division of Policy and Planning
Vermont Agency of Transportation -- March 23, 2015

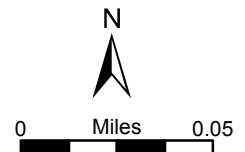


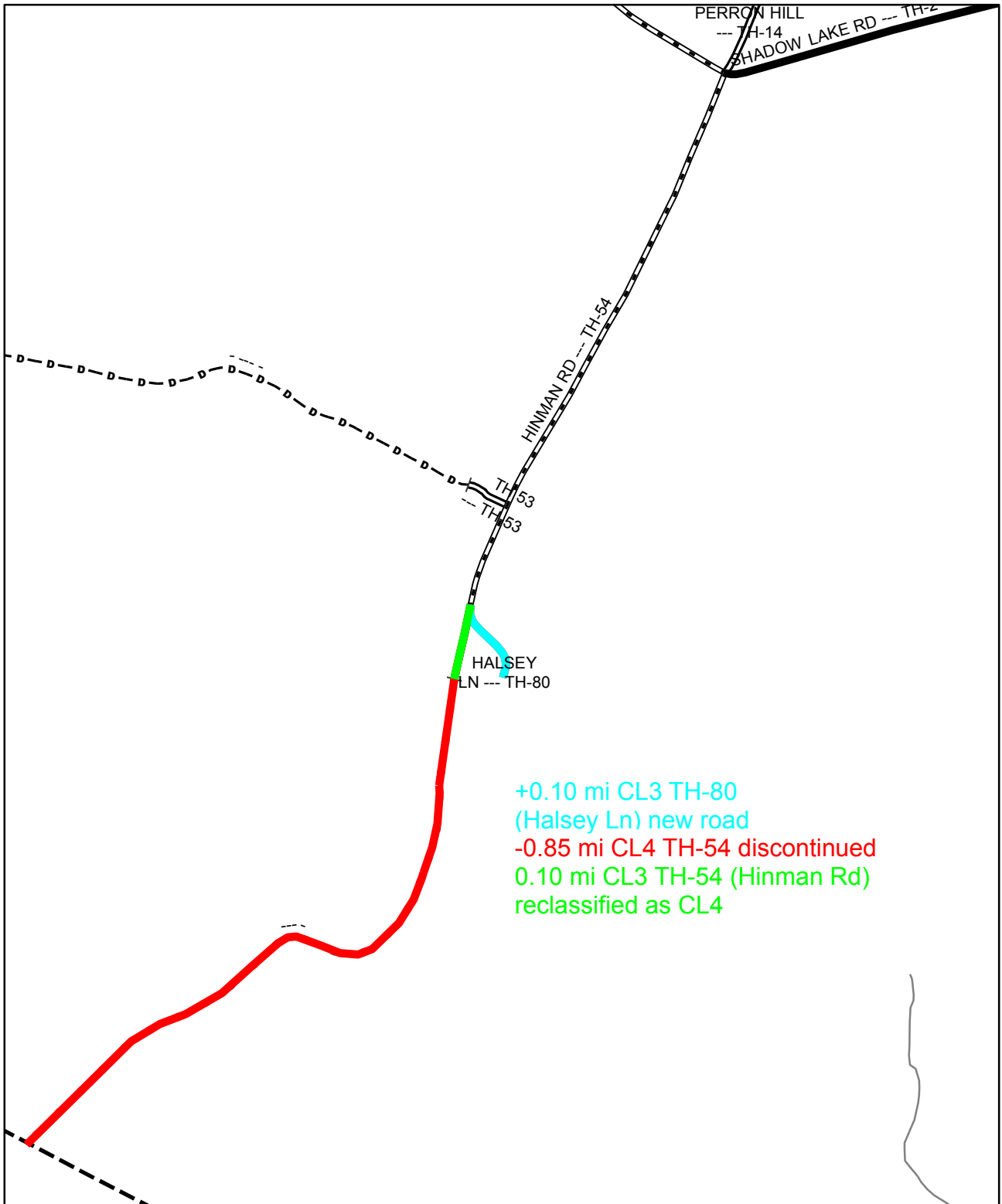


-0.02 mi CL3 TH-62 (Cold Spring Ln) remeasured

Mileage Certificate Change 2015 GLOVER

Mapping Section
Division of Policy and Planning
Vermont Agency of Transportation -- March 23, 2015

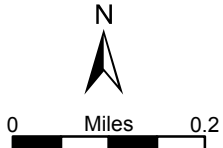


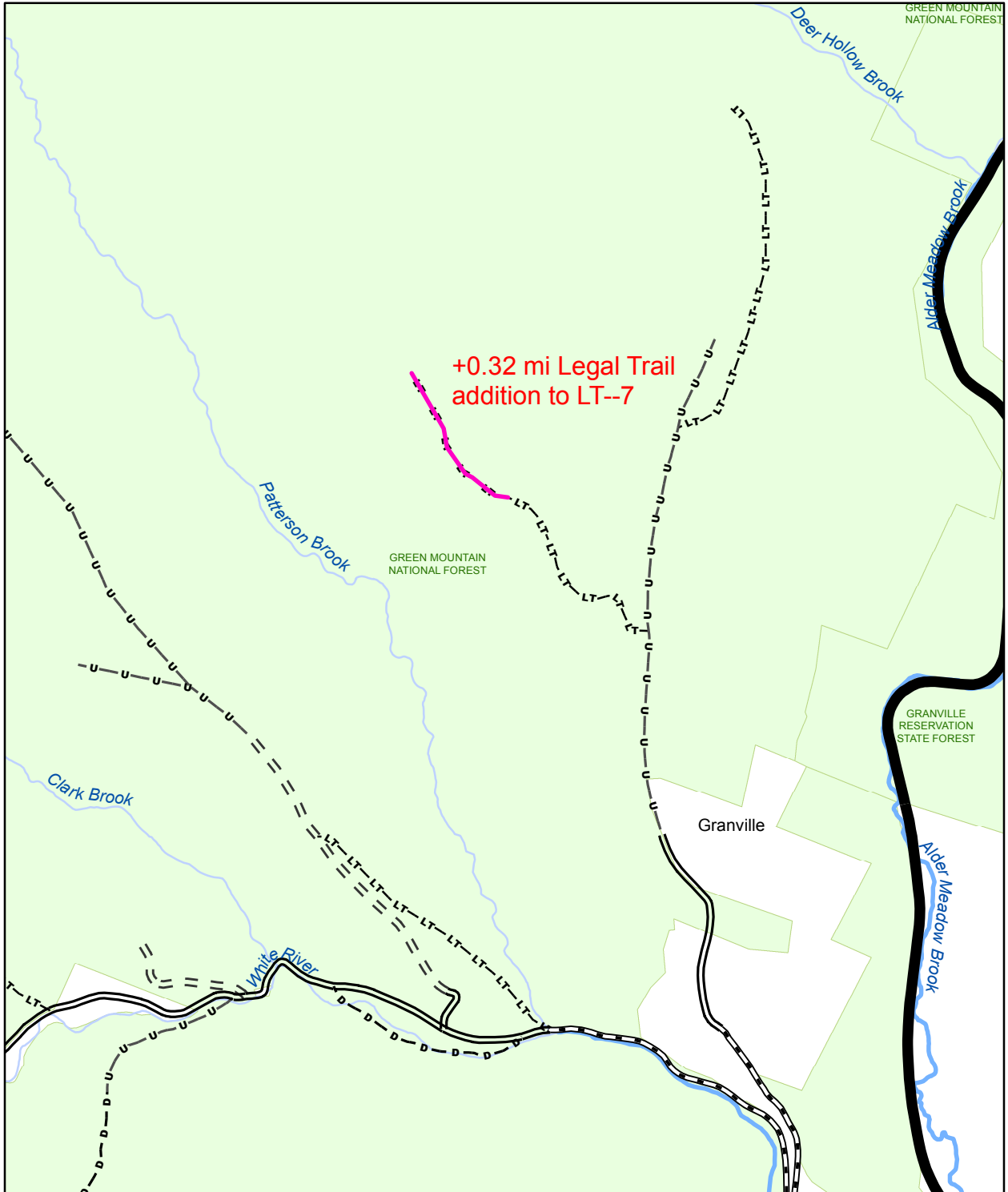


+0.10 mi CL3 TH-80
 (Halsey Ln) new road
 -0.85 mi CL4 TH-54 discontinued
 0.10 mi CL3 TH-54 (Hinman Rd)
 reclassified as CL4

Mileage Certificate Change 2015
GLOVER

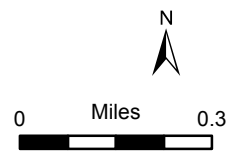
Mapping Section
 Division of Policy and Planning
 Vermont Agency of Transportation -- April 24, 2015

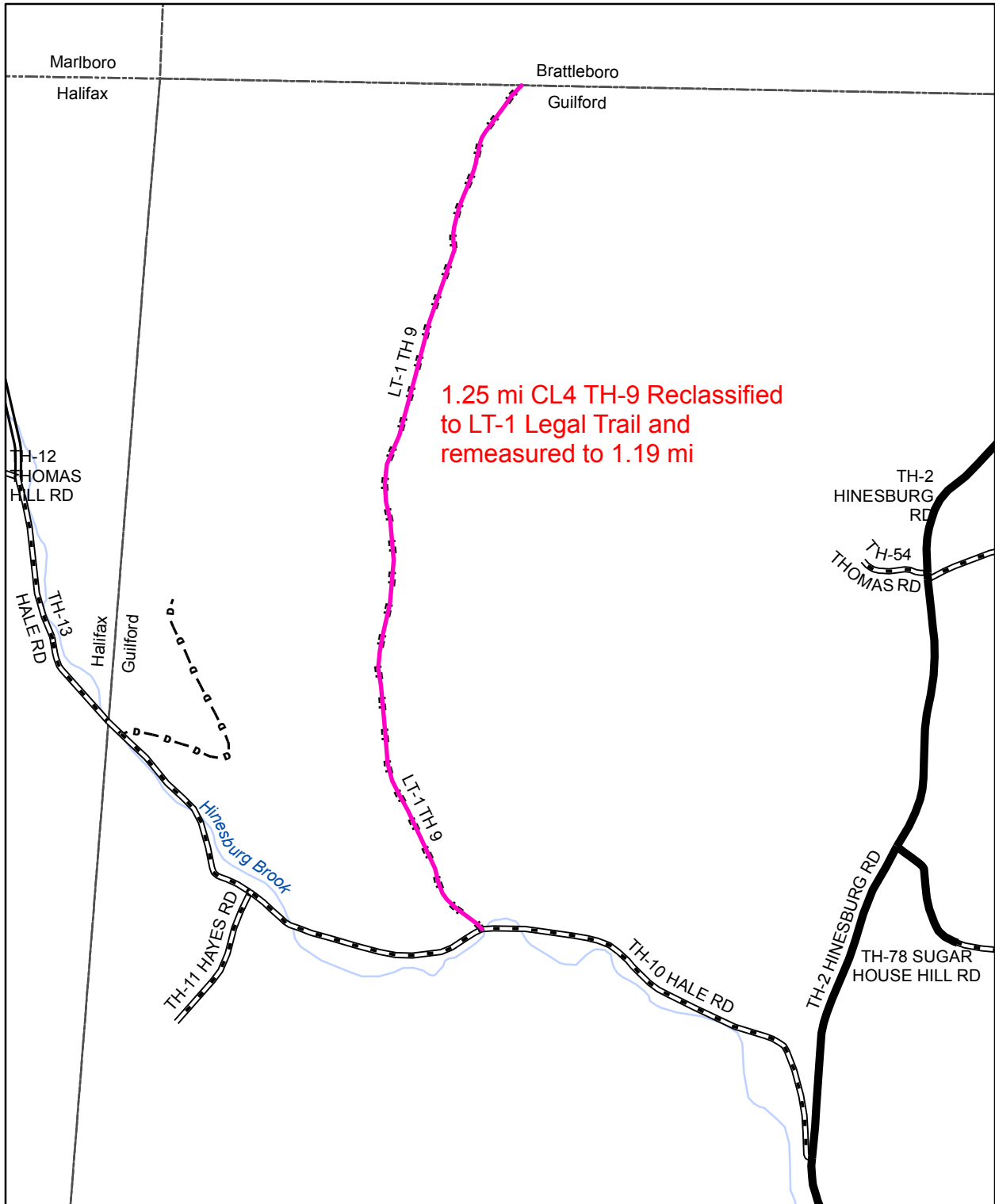




**Mileage Certificate Change 2015
GRANVILLE**

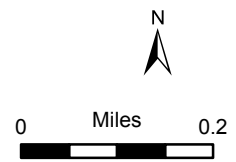
Mapping Section
 Division of Policy, Planning and Intermodal Development
 Vermont Agency of Transportation - February 2015

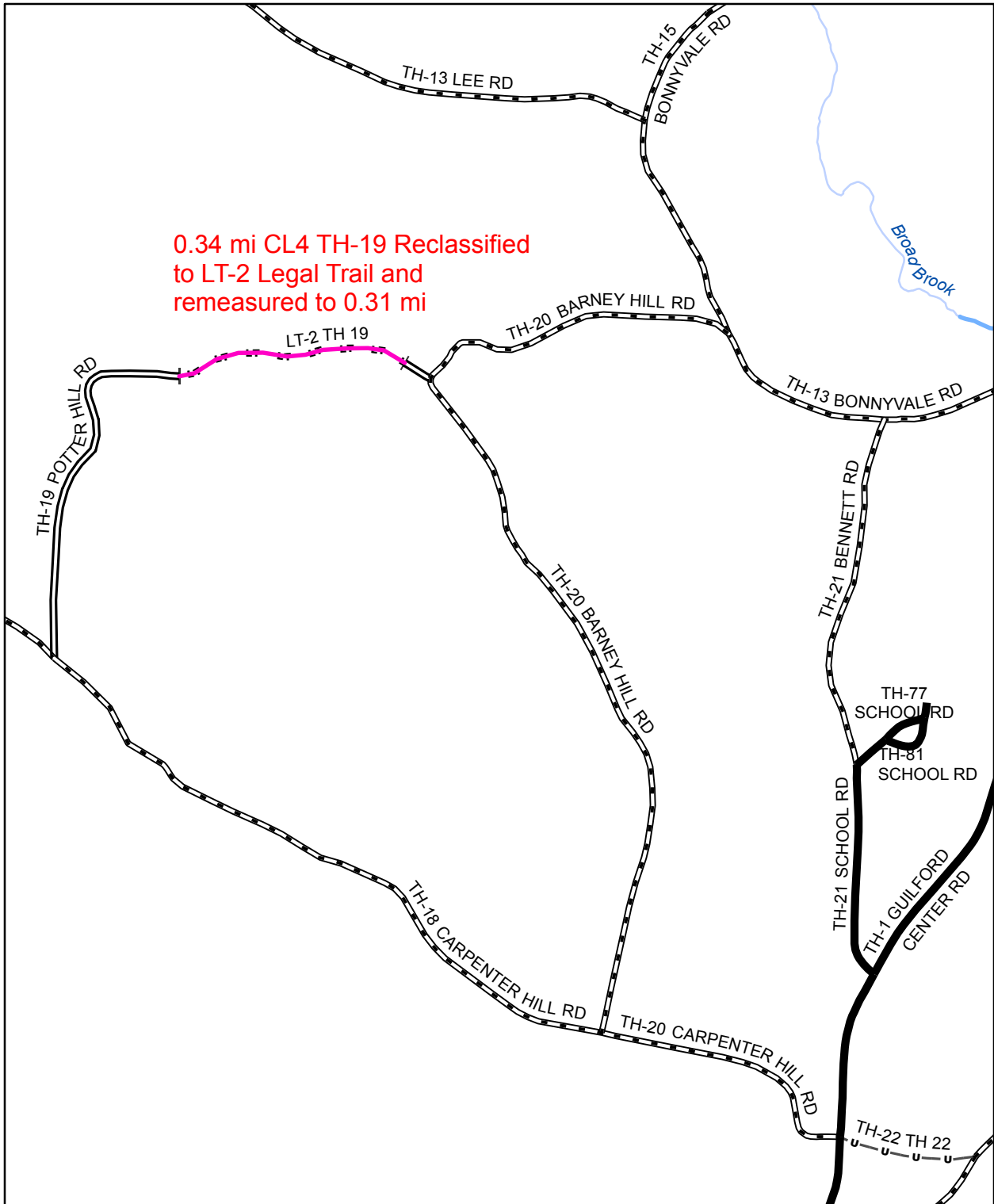




**Mileage Certificate Change 2015
GUILFORD**

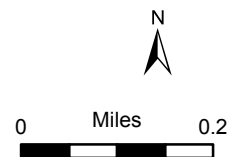
Mapping Section
 Division of Policy, Planning and Intermodal Development
 Vermont Agency of Transportation - March 2015

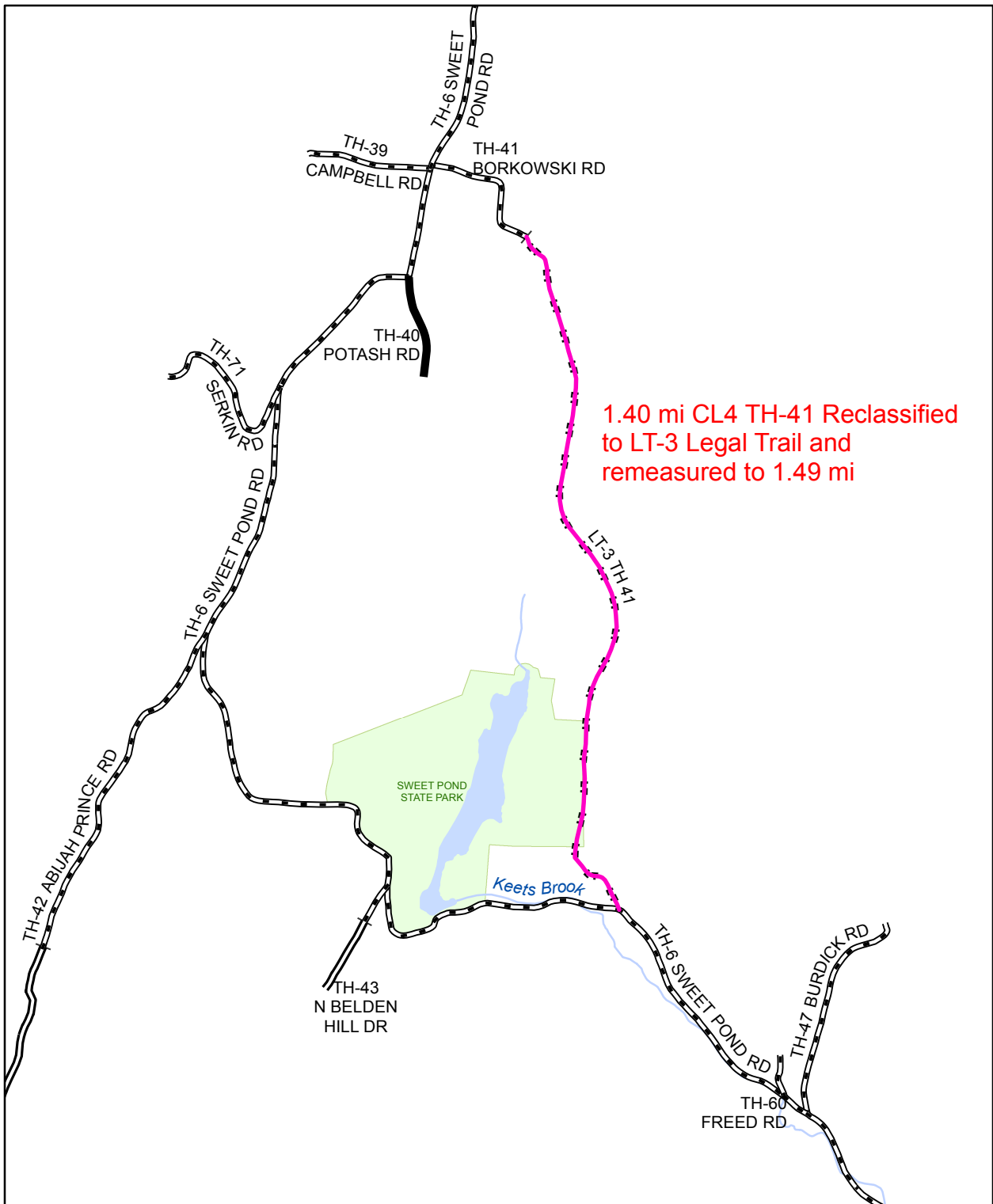




**Mileage Certificate Change 2015
GUILFORD**

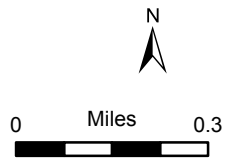
Mapping Section
 Division of Policy, Planning and Intermodal Development
 Vermont Agency of Transportation - March 2015

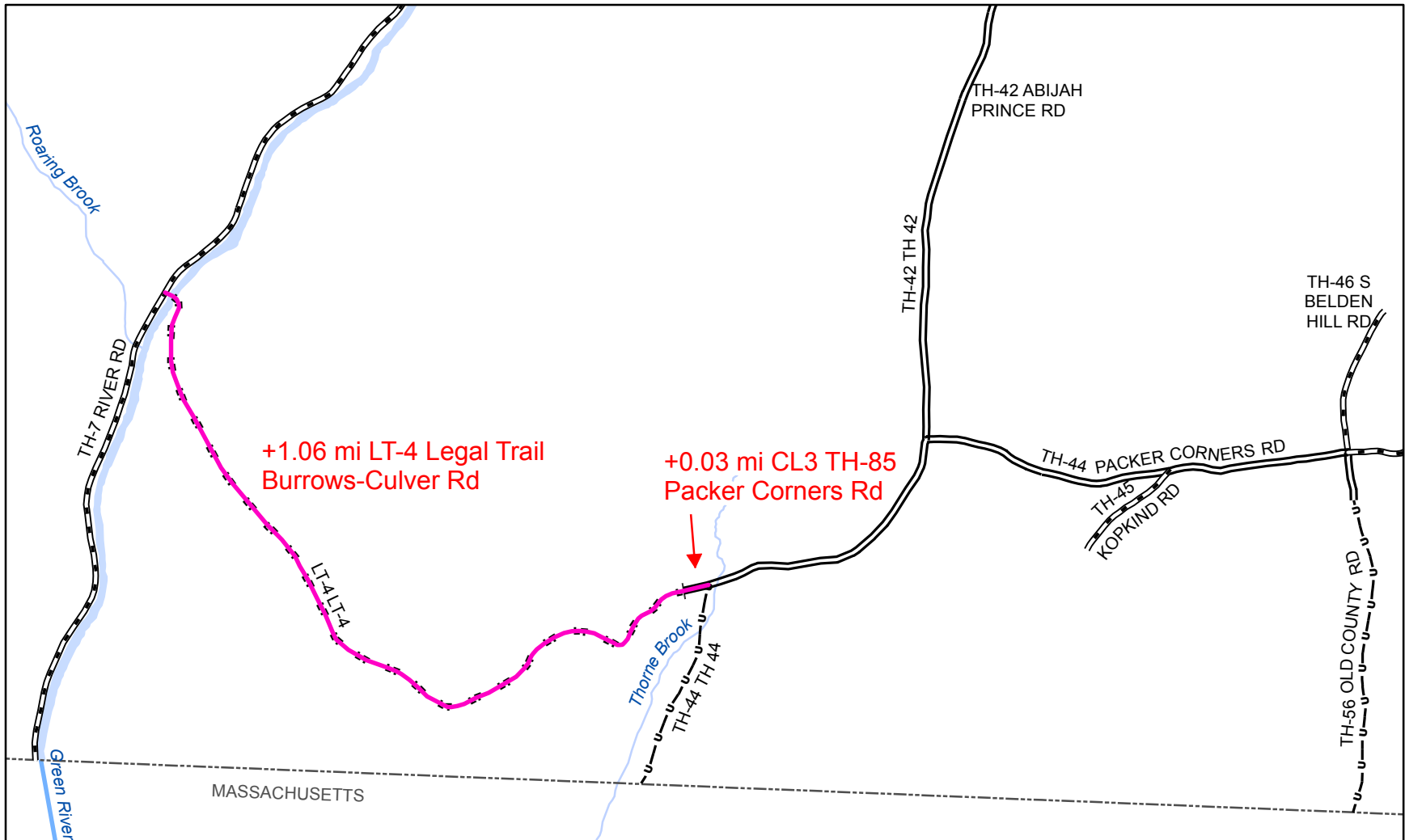




**Mileage Certificate Change 2015
GUILFORD**

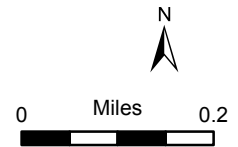
Mapping Section
 Division of Policy, Planning and Intermodal Development
 Vermont Agency of Transportation - March 2015

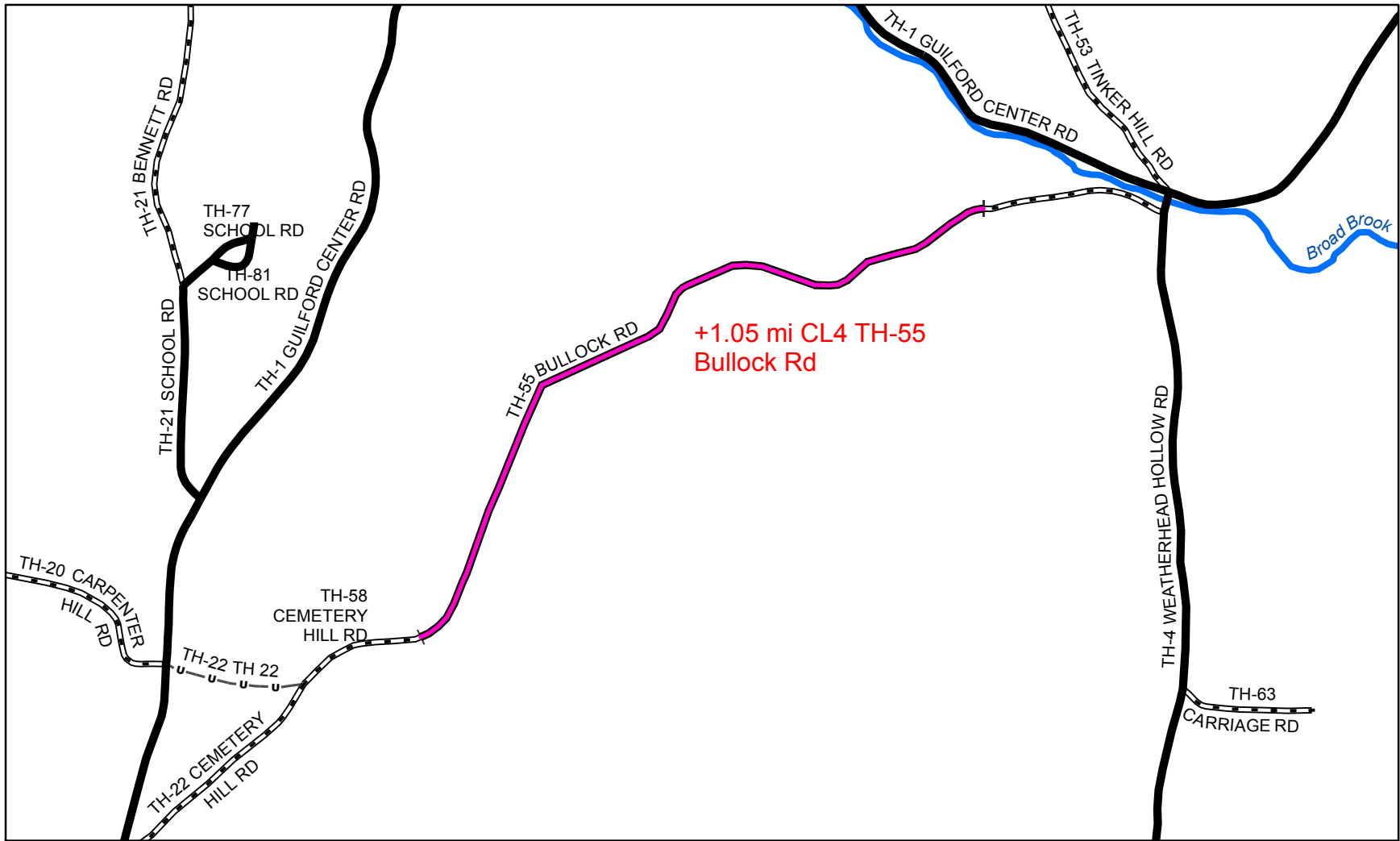




**Mileage Certificate Change 2015
GUILFORD**

Mapping Section
 Division of Policy, Planning and Intermodal Development
 Vermont Agency of Transportation - March 2015

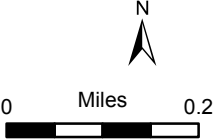


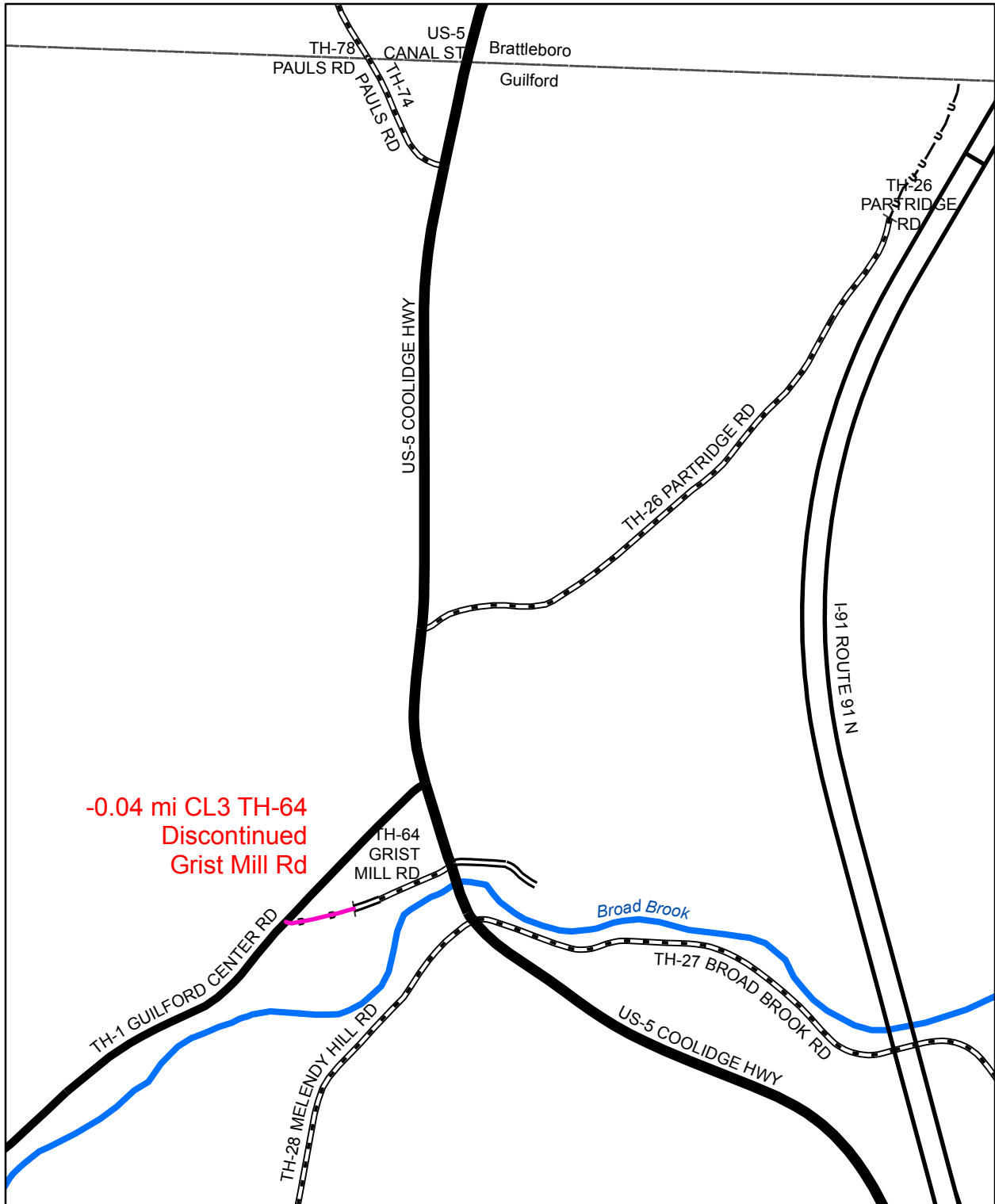


+1.05 mi CL4 TH-55
Bullock Rd

**Mileage Certificate Change 2015
GUILFORD**

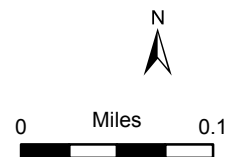
Mapping Section
 Division of Policy, Planning and Intermodal Development
 Vermont Agency of Transportation - March 2015

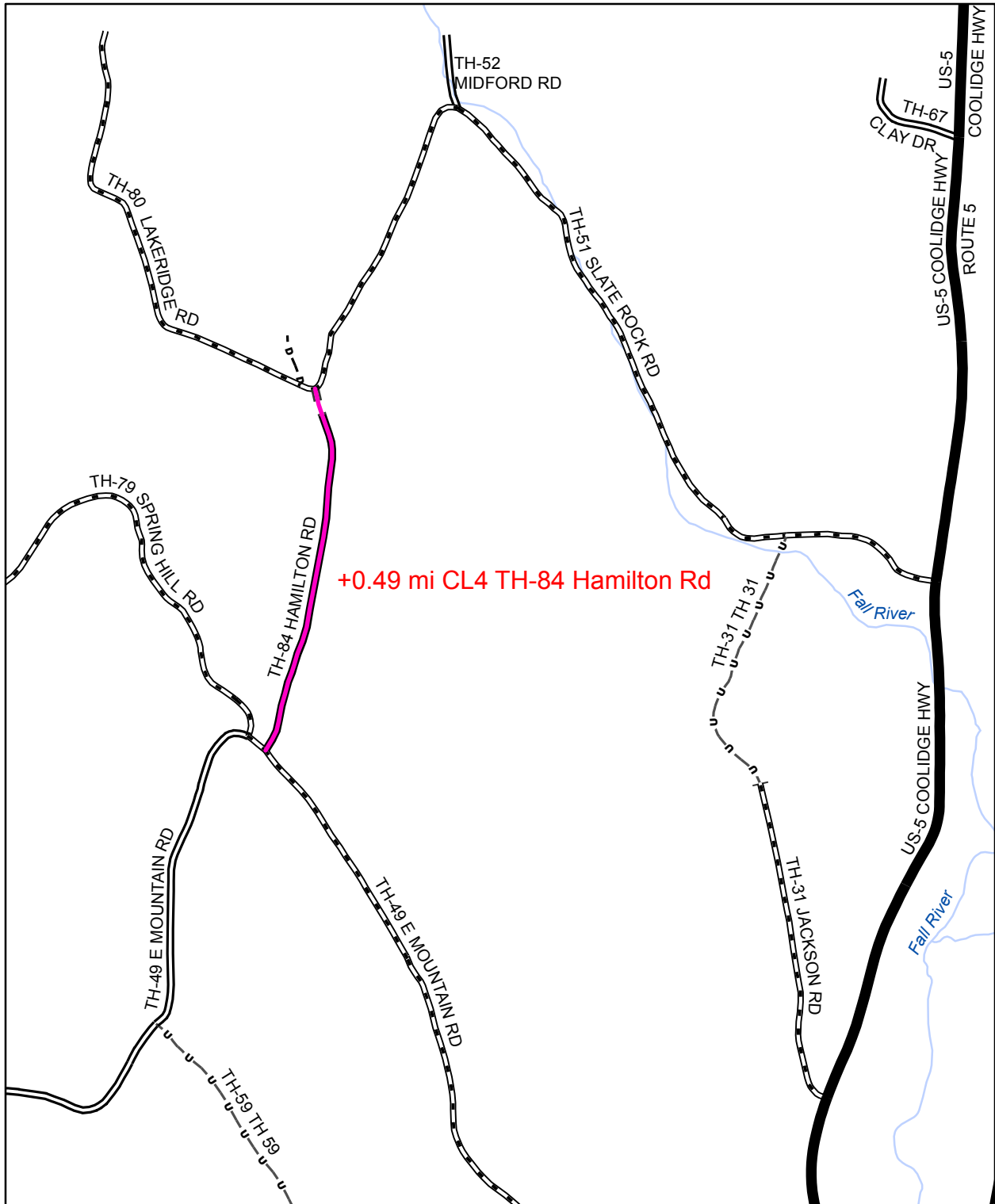




**Mileage Certificate Change 2015
GUILFORD**

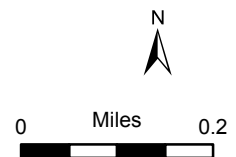
Mapping Section
 Division of Policy, Planning and Intermodal Development
 Vermont Agency of Transportation - March 2015

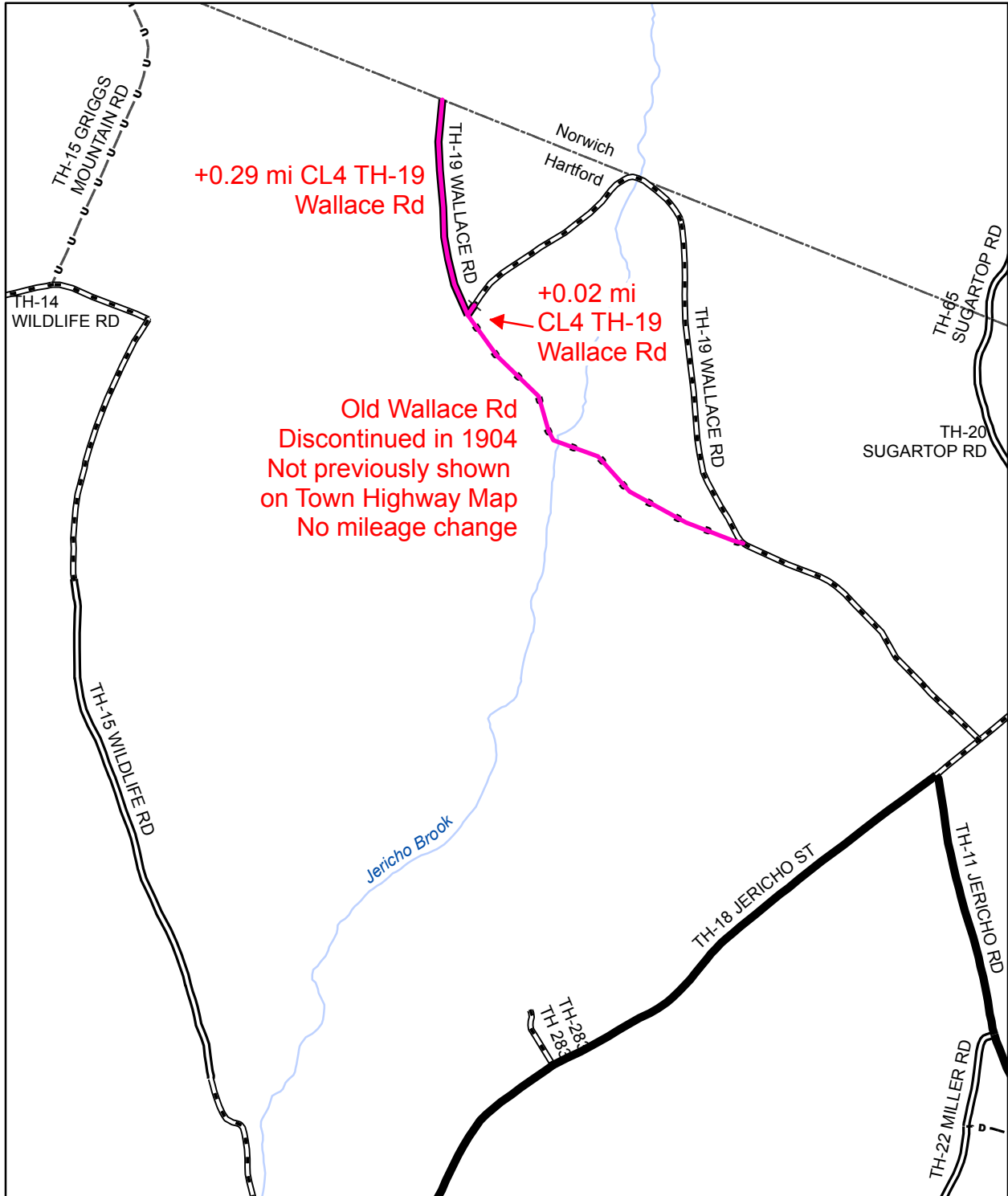




**Mileage Certificate Change 2015
GUILFORD**

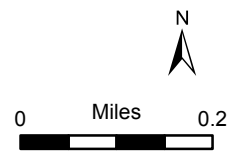
Mapping Section
 Division of Policy, Planning and Intermodal Development
 Vermont Agency of Transportation - March 2015

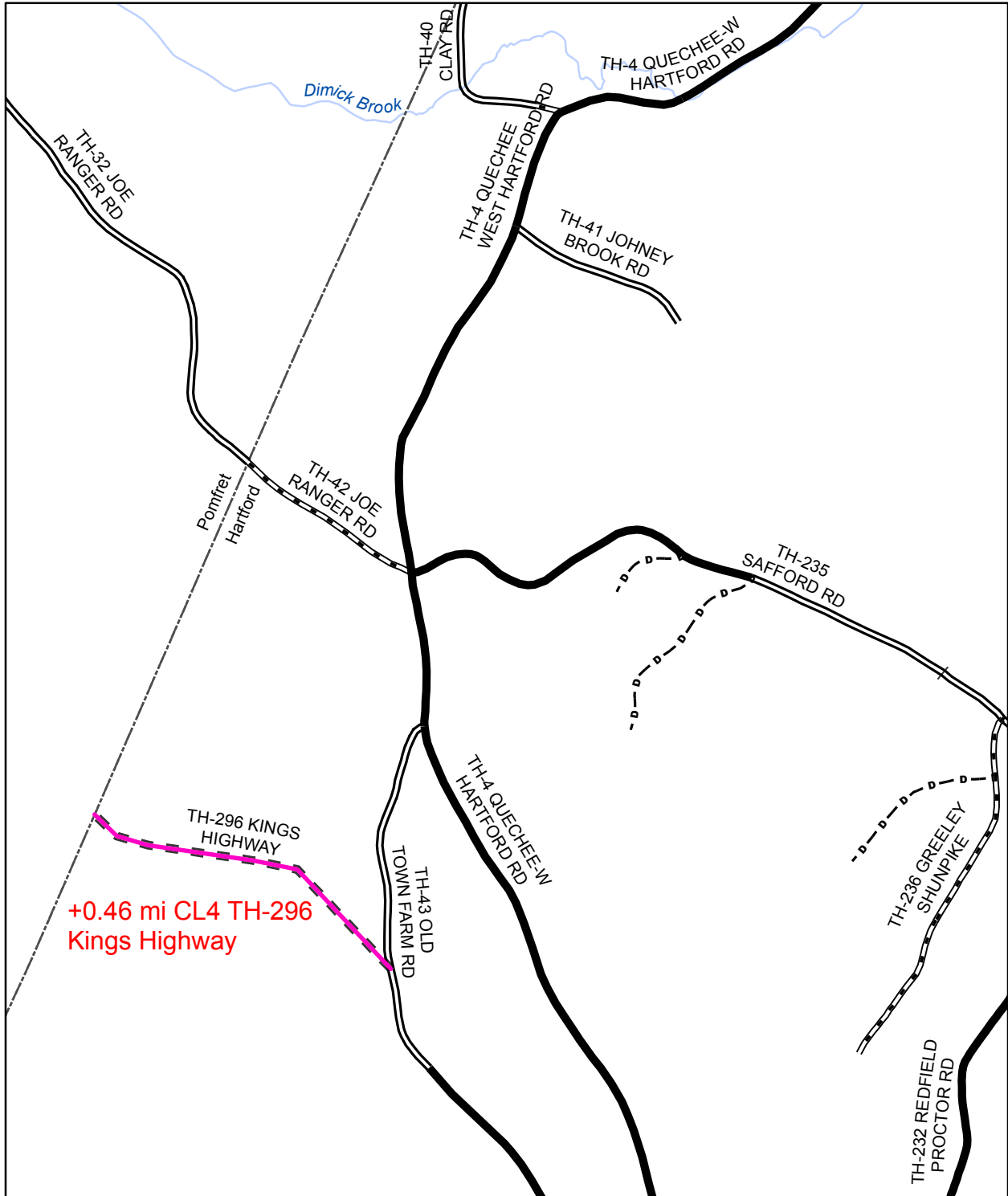




**Mileage Certificate Change 2015
HARTFORD**

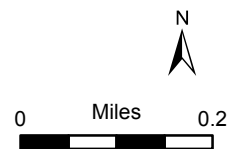
Mapping Section
 Division of Policy, Planning and Intermodal Development
 Vermont Agency of Transportation - April 2015

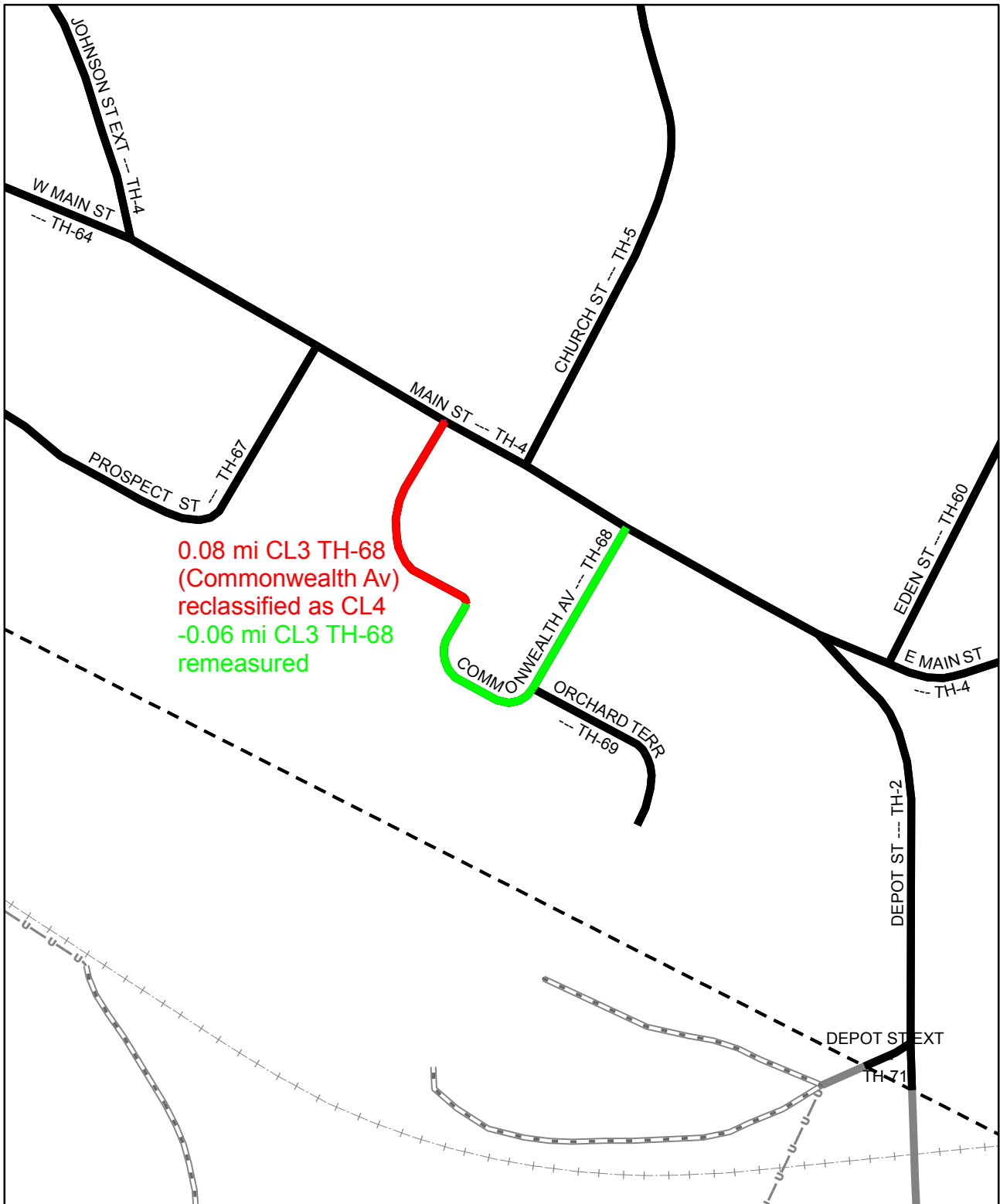




Mileage Certificate Change 2015 HARTFORD

Mapping Section
 Division of Policy, Planning and Intermodal Development
 Vermont Agency of Transportation - April 2015

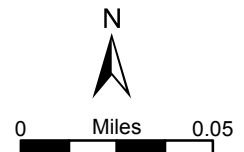


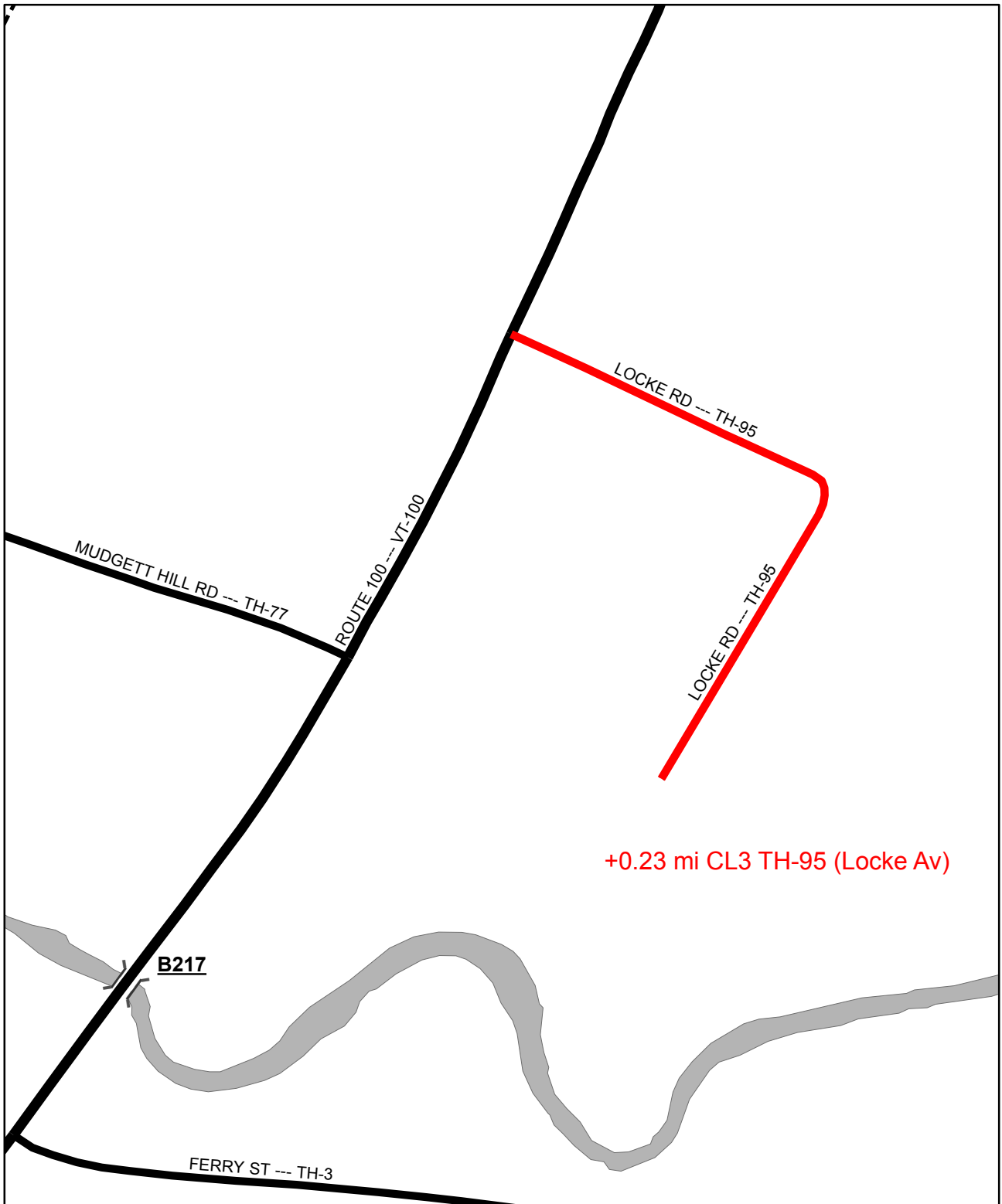


0.08 mi CL3 TH-68
 (Commonwealth Av)
 reclassified as CL4
 -0.06 mi CL3 TH-68
 remeasured

Mileage Certificate Map Change 2015 HYDE PARK

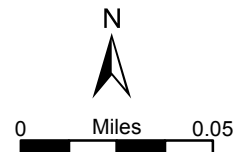
Mapping Unit
 Division of Policy and Planning
 Vermont Agency of Transportation -- March 4, 2015

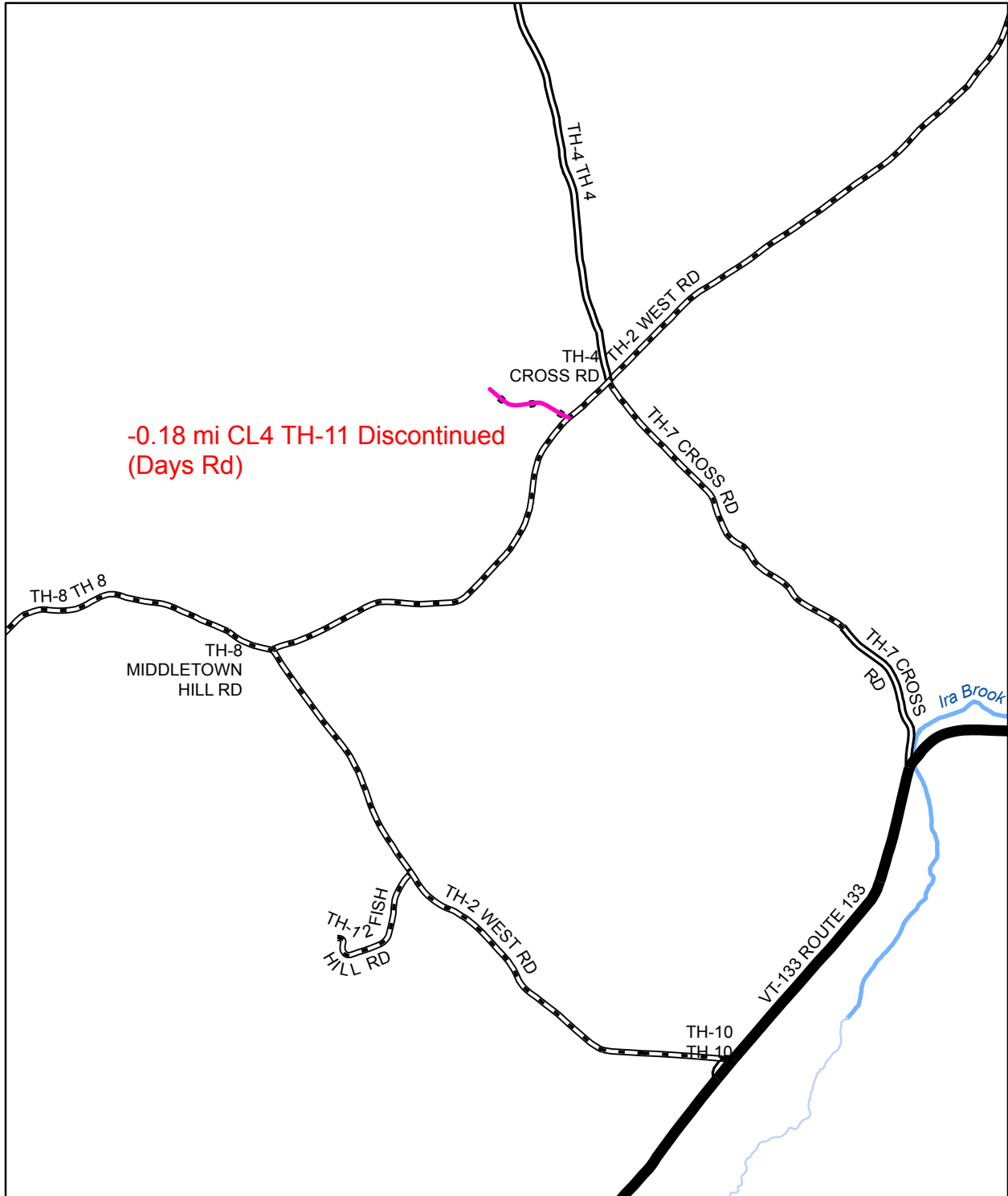




**Mileage Certificate Map Change 2015
HYDE PARK**

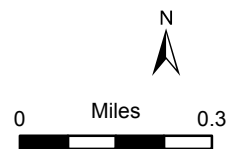
Mapping Unit
Division of Policy and Planning
Vermont Agency of Transportation -- February 18, 2015

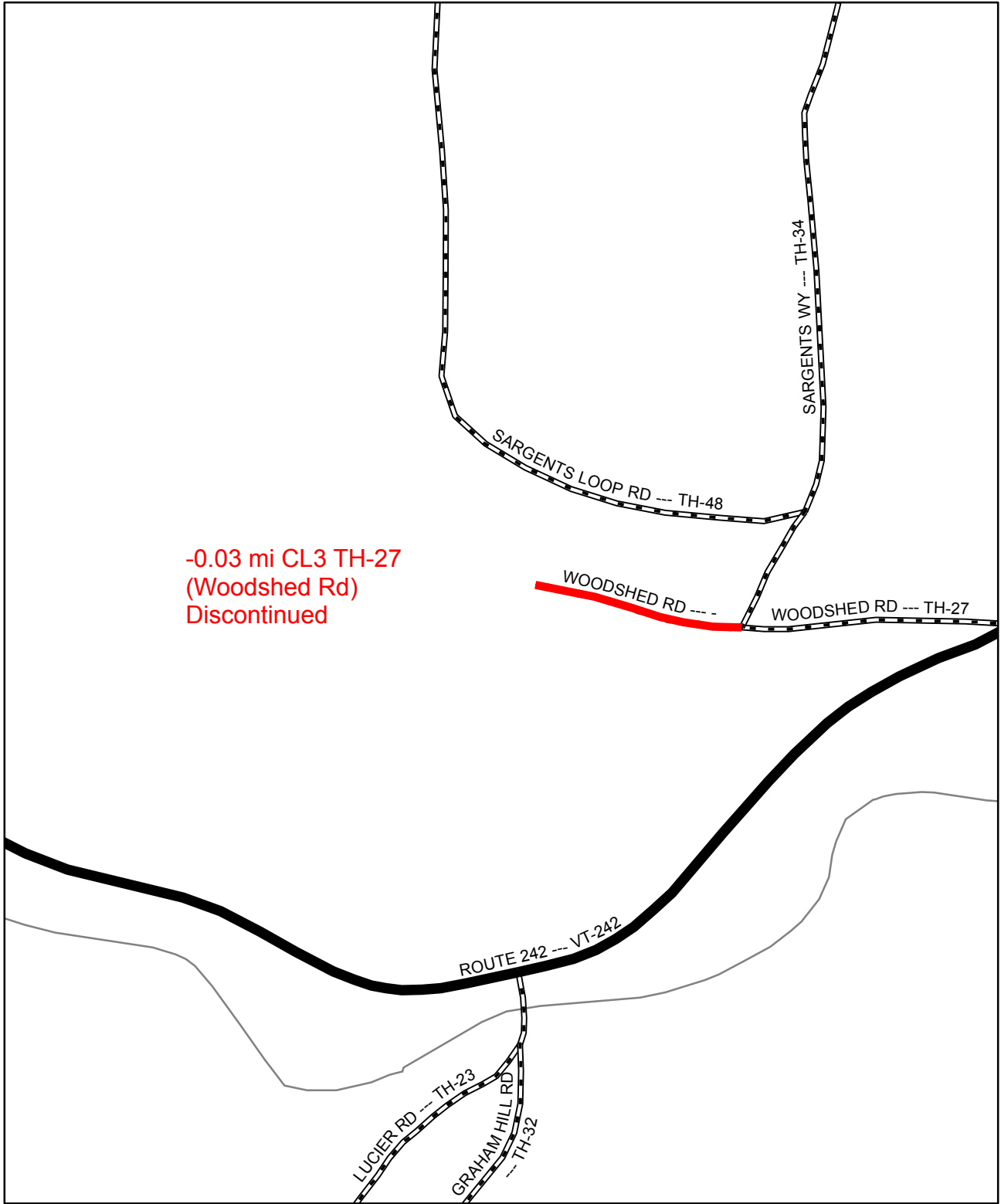




**Mileage Certificate Change 2015
IRA**

Mapping Section
 Division of Policy, Planning and Intermodal Development
 Vermont Agency of Transportation - February 2015

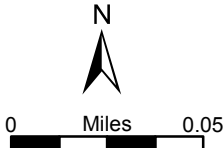


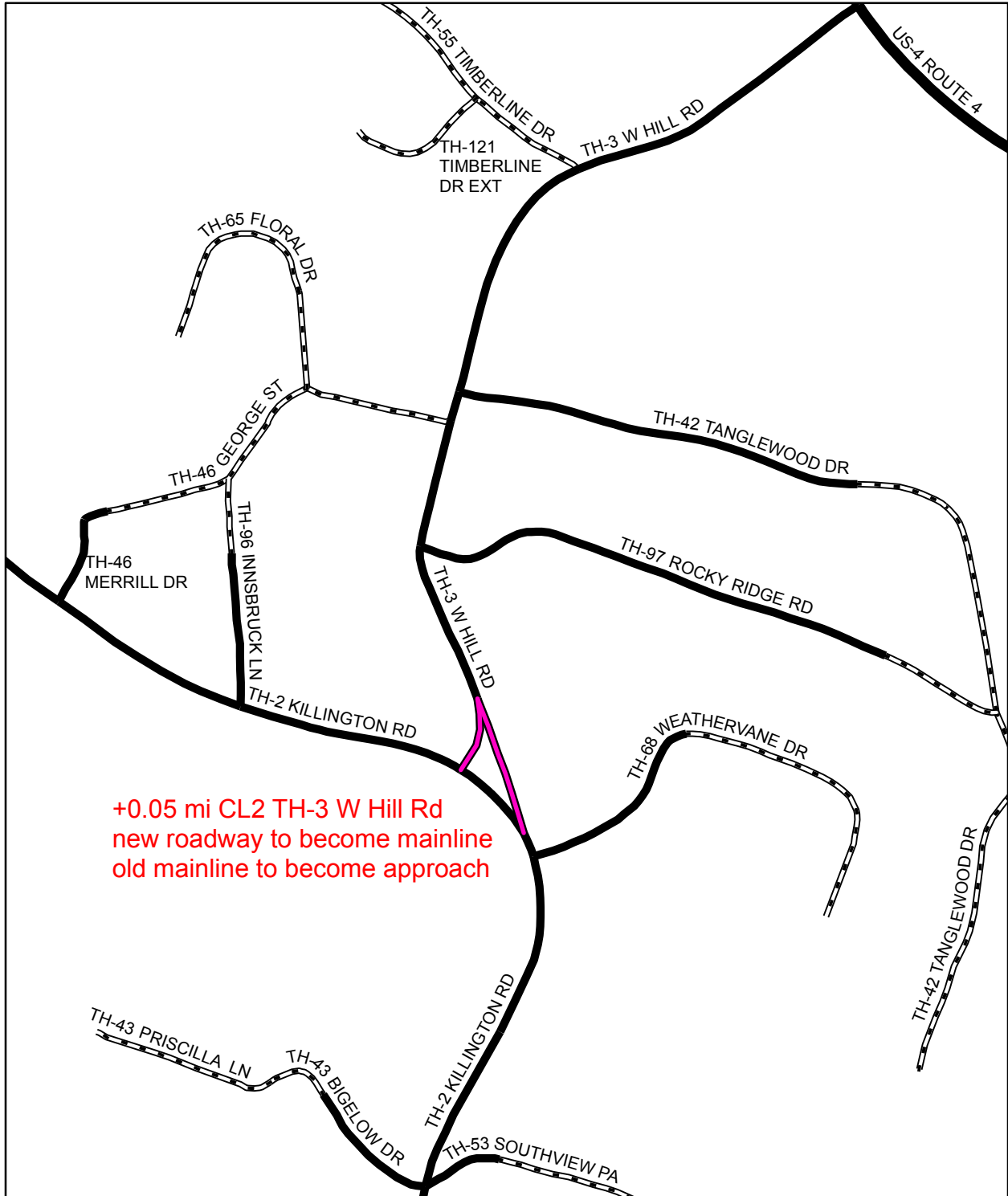


-0.03 mi CL3 TH-27
(Woodshed Rd)
Discontinued

Mileage Certificate Change 2015 JAY

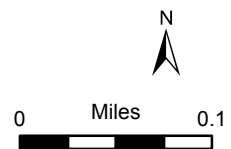
Mapping Section
Division of Policy and Planning
Vermont Agency of Transportation -- March 27, 2015

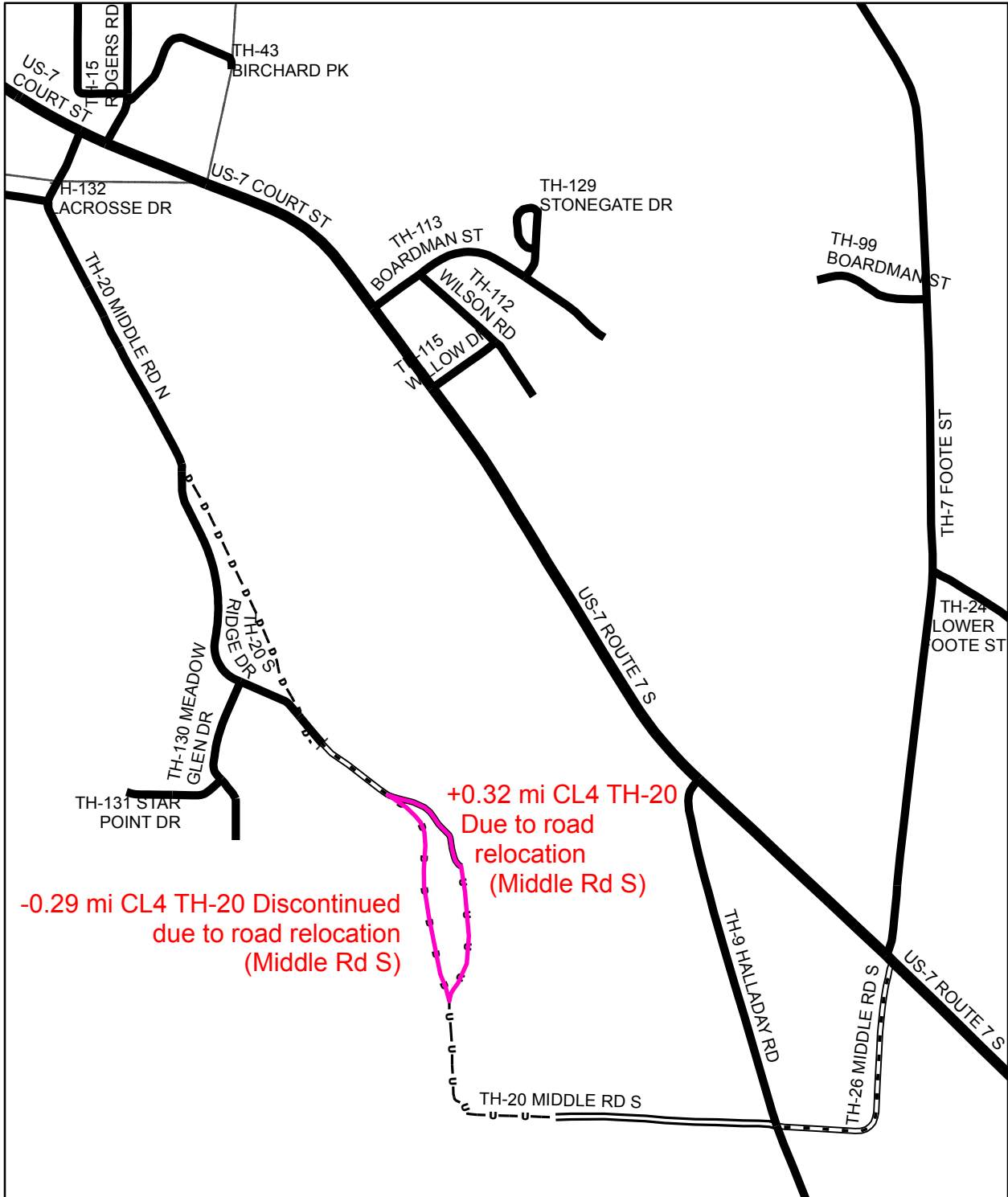




**Mileage Certificate Change 2015
 KILLINGTON**

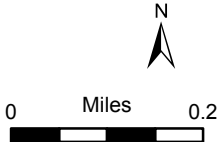
Mapping Section
 Division of Policy, Planning and Intermodal Development
 Vermont Agency of Transportation - February 2015

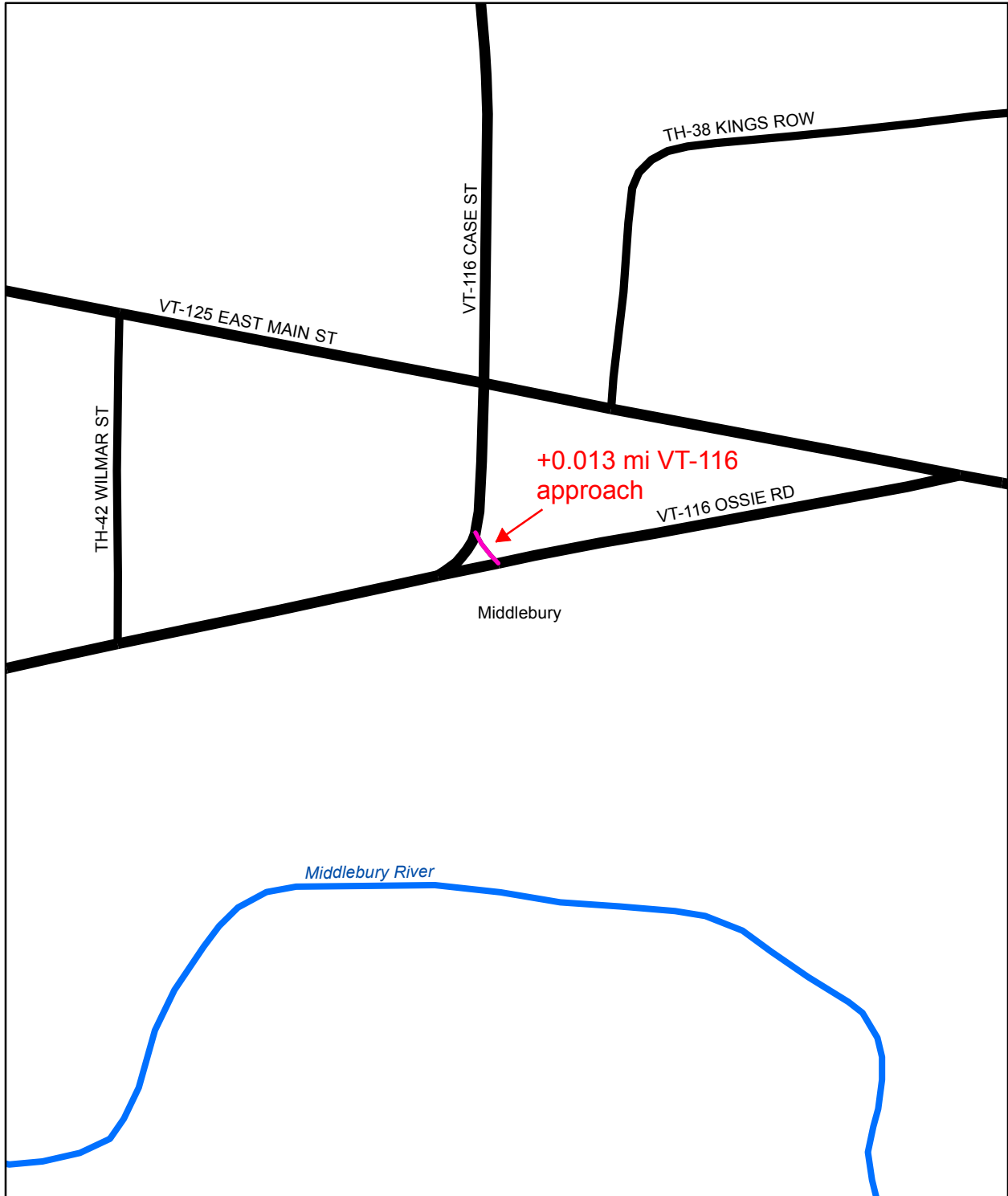




**Mileage Certificate Change 2015
MIDDLEBURY**

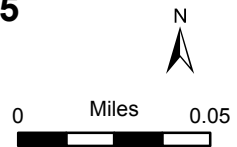
Mapping Section
 Division of Policy, Planning and Intermodal Development
 Vermont Agency of Transportation - April 2015

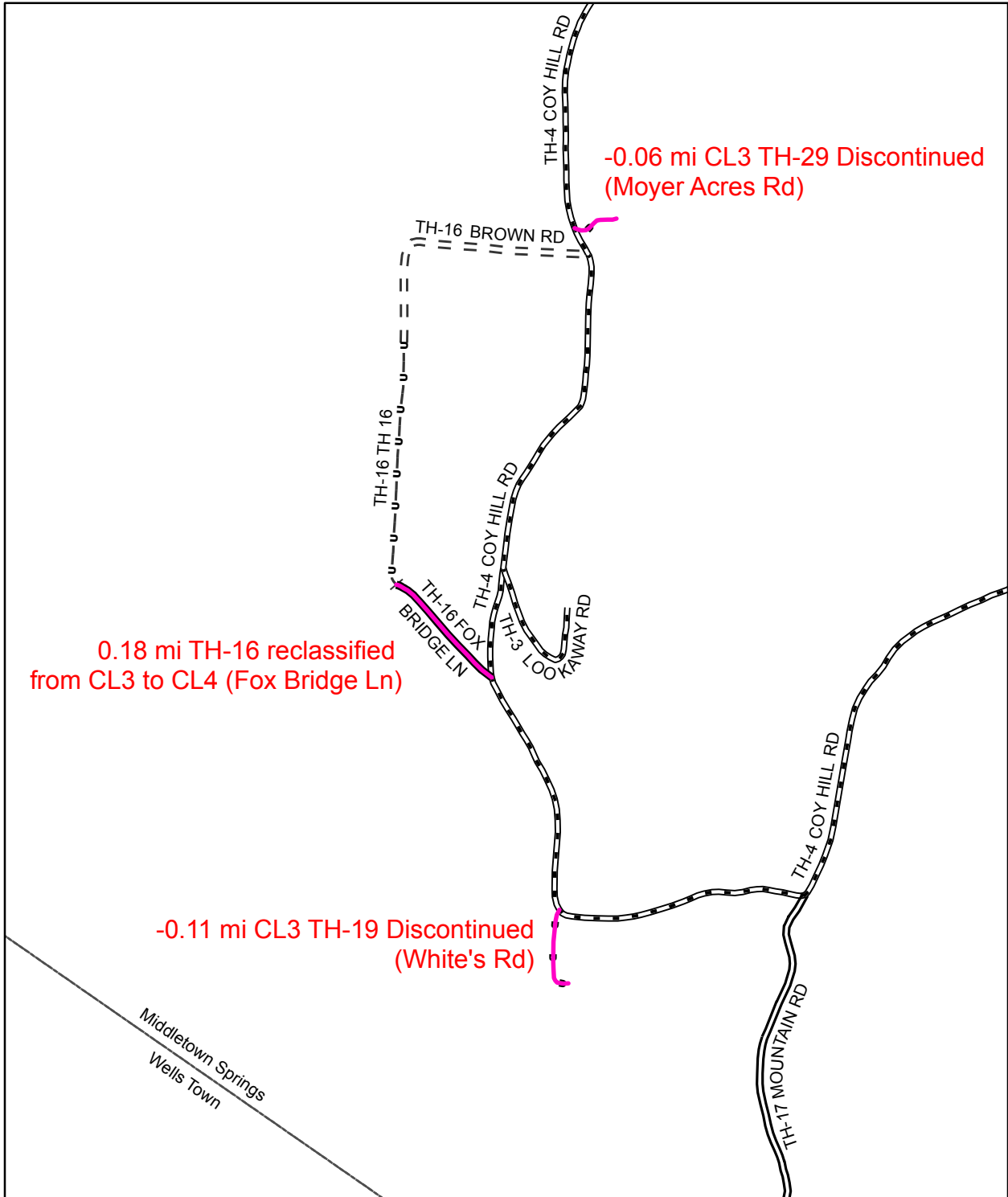




**Proposed Mileage Certificate Change 2015
MIDDLEBURY**

Mapping Section
Division of Policy and Planning
Vermont Agency of Transportation - December 2014

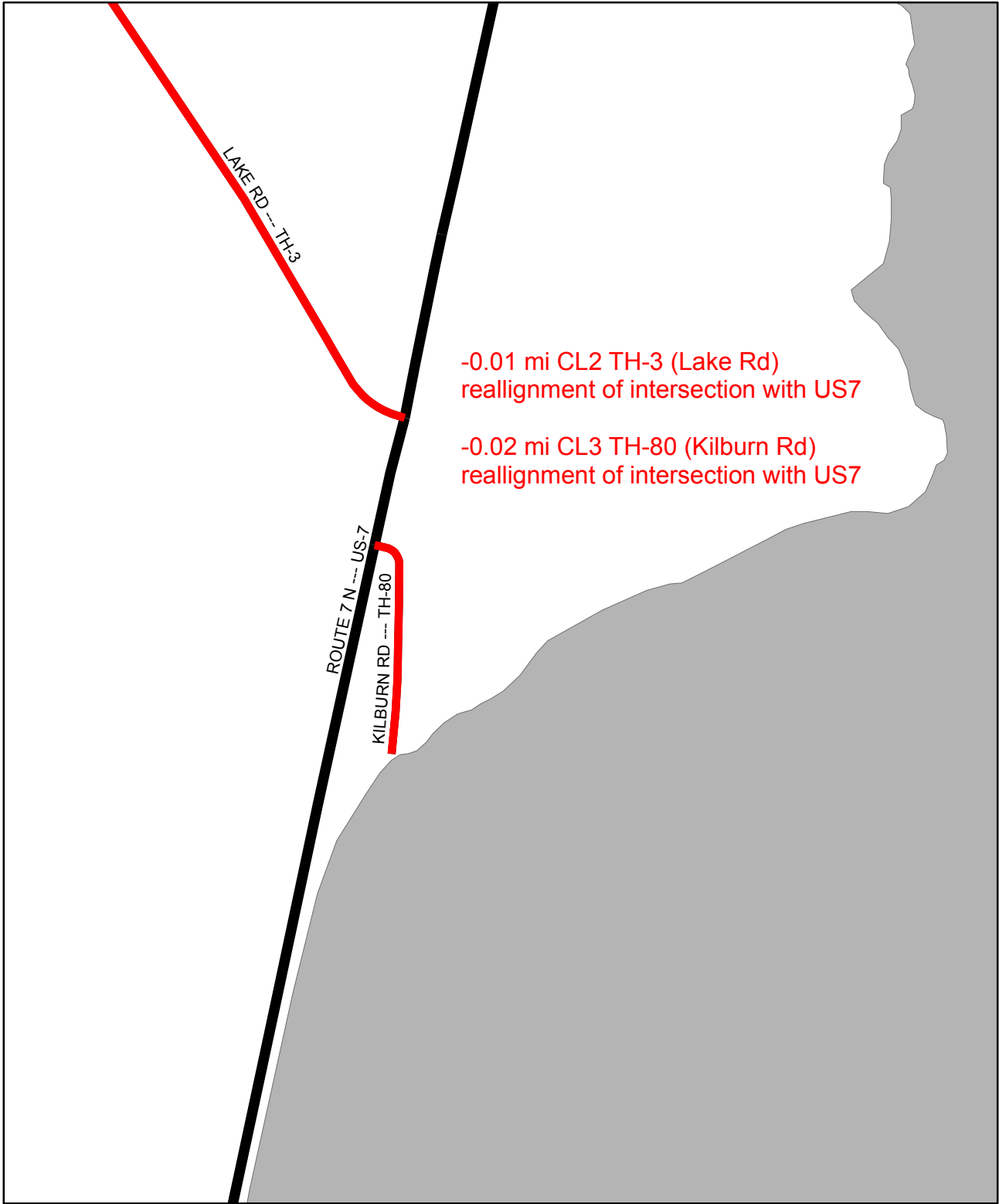




**Mileage Certificate Change 2015
MIDDLETOWN SPRINGS**

Mapping Section
 Division of Policy, Planning and Intermodal Development
 Vermont Agency of Transportation - February 2015





-0.01 mi CL2 TH-3 (Lake Rd)
realignment of intersection with US7

-0.02 mi CL3 TH-80 (Kilburn Rd)
realignment of intersection with US7

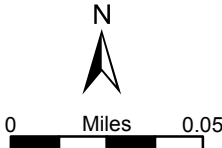
ROUTE 7 N --- US-7

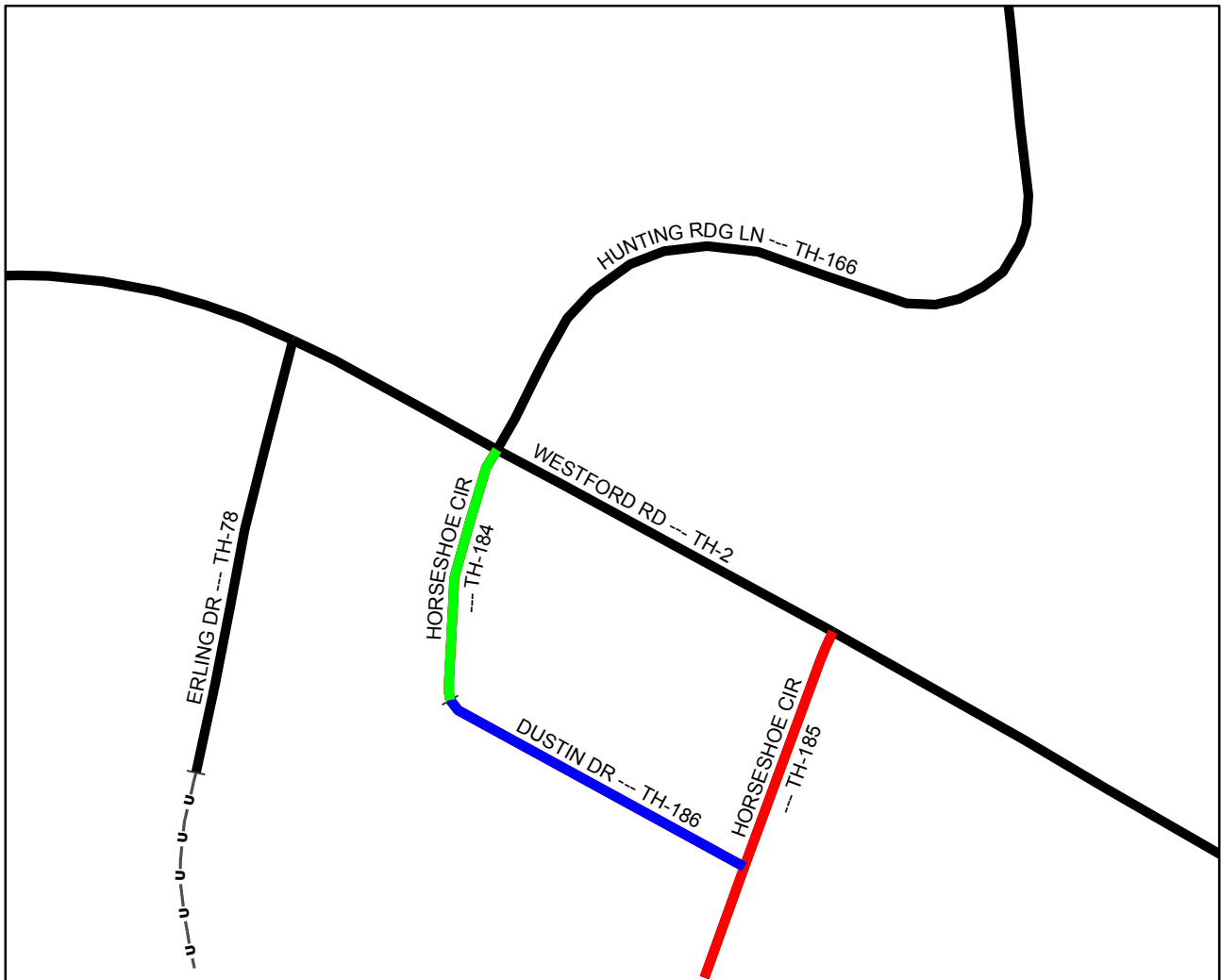
KILBURN RD --- TH-80

LAKE RD --- TH-3

Mileage Certificate Change 2015 MILTON

Mapping Section
Division of Policy and Planning
Vermont Agency of Transportation -- March 24, 2015

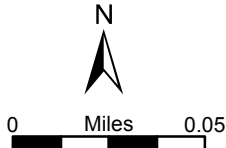


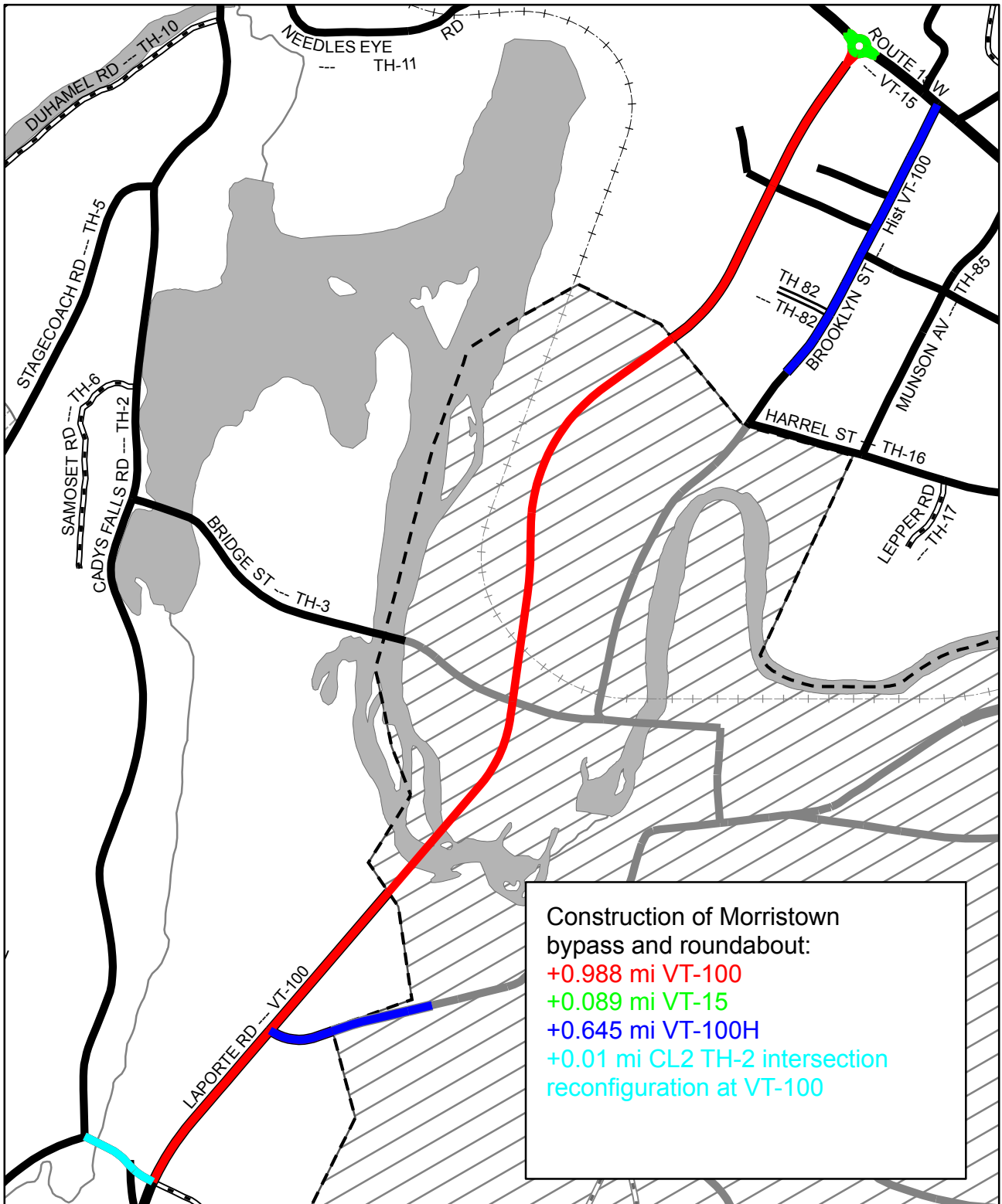


+0.07 mi CL3 TH-184 (Horseshoe Cir) new road
 (west segment)
 +0.10 mi CL3 TH-185 (Horseshoe Cir) new road
 (east segment)
 +0.09 mi CL3 TH-186 (Dustin Dr) new road

Mileage Certificate Change 2015
MILTON

Mapping Section
 Division of Policy and Planning
 Vermont Agency of Transportation -- March 24, 2015

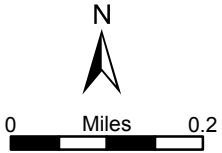


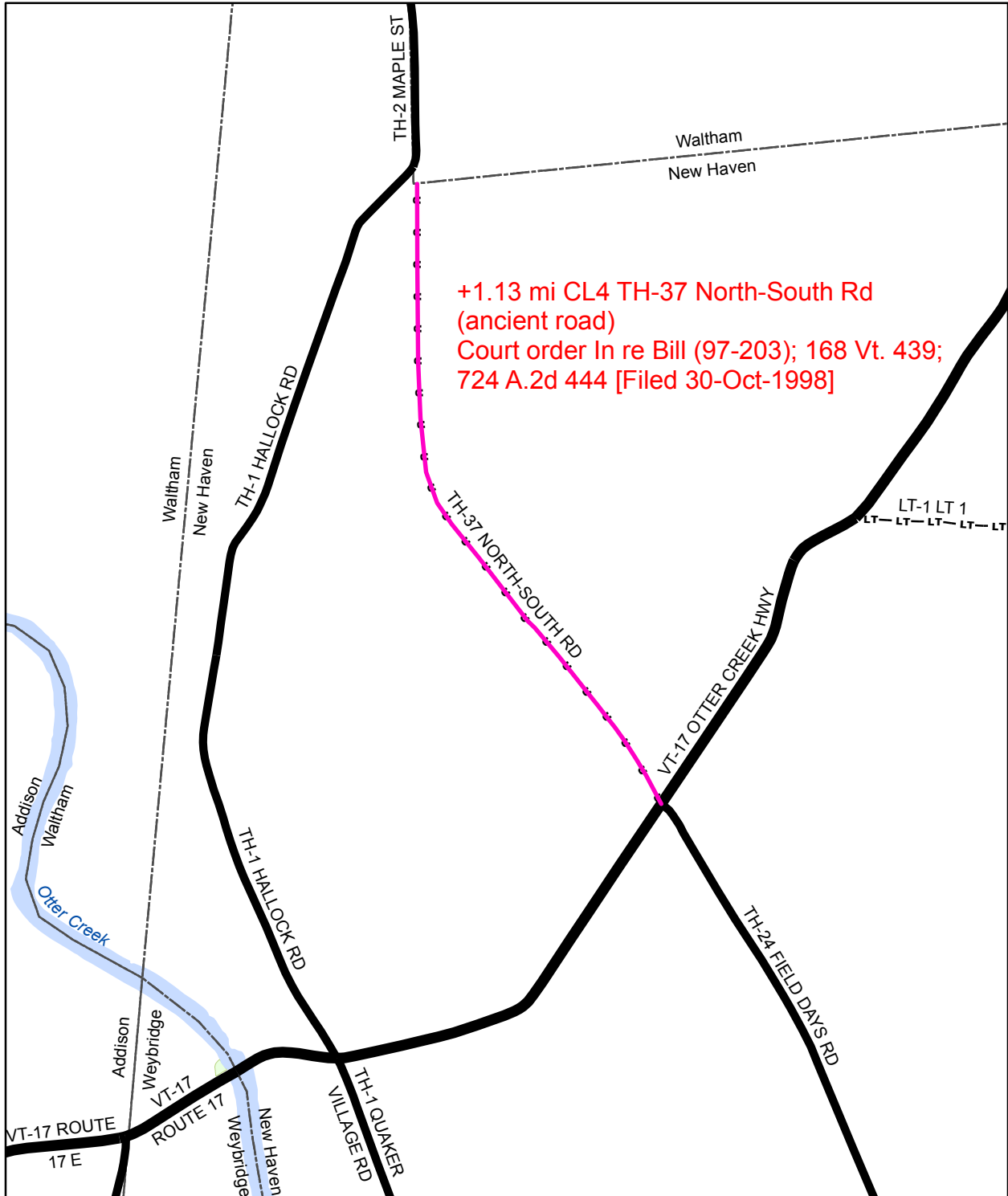


Construction of Morrystown bypass and roundabout:
 +0.988 mi VT-100
 +0.089 mi VT-15
 +0.645 mi VT-100H
 +0.01 mi CL2 TH-2 intersection reconfiguration at VT-100

**Mileage Certificate Change 2015
 MORRISTOWN**

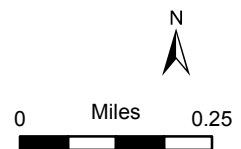
Mapping Section
 Division of Policy and Planning
 Vermont Agency of Transportation -- March 23, 2015

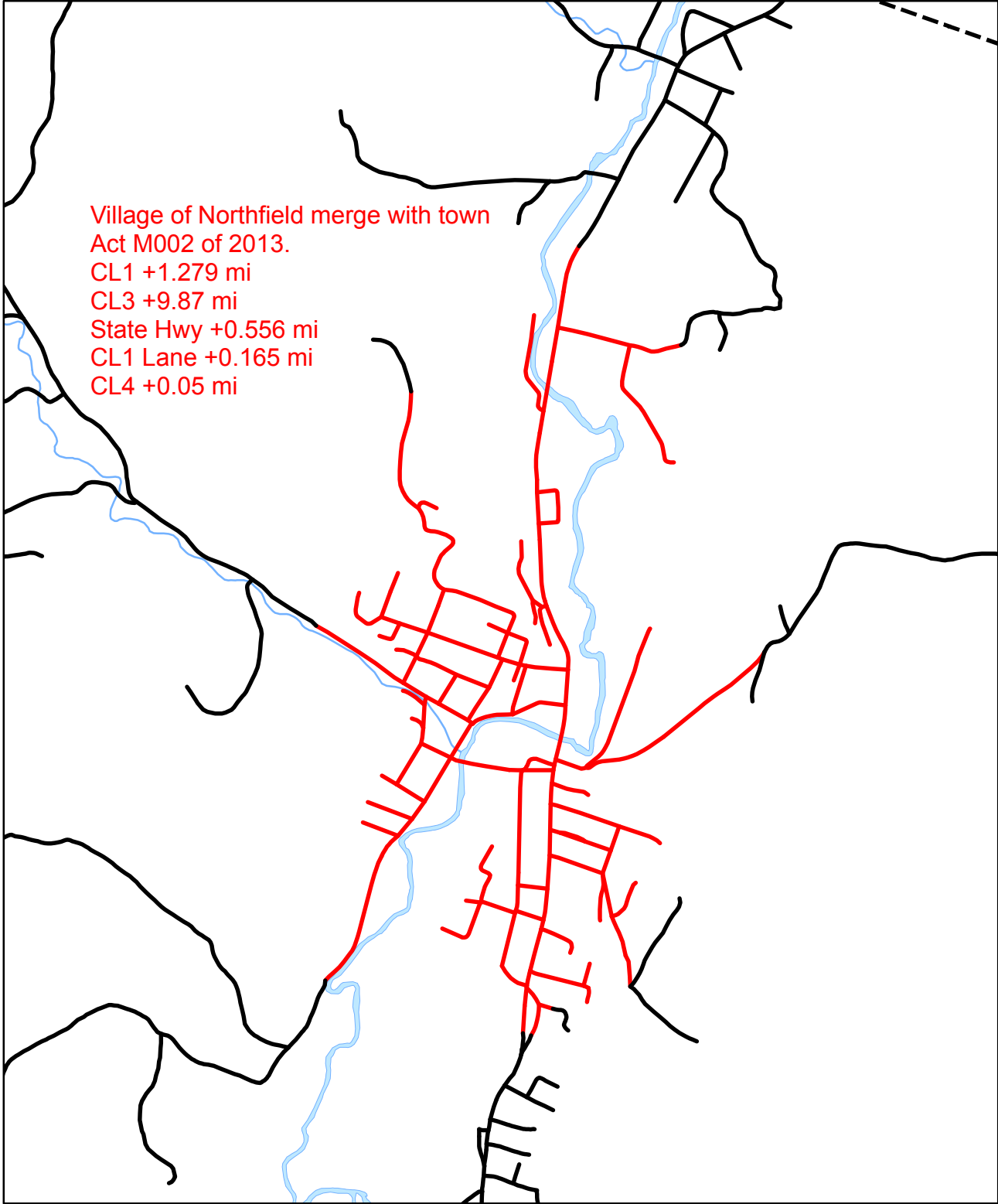




**Mileage Certificate Change 2015
NEW HAVEN**

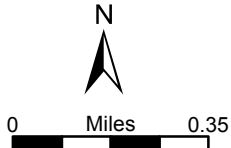
Mapping Section
 Division of Policy, Planning and Intermodal Development
 Vermont Agency of Transportation - March 2015





**Mileage Certificate Change 2015
NORTHFIELD**

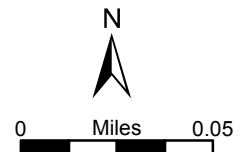
Mapping Section
Division of Policy and Planning
Vermont Agency of Transportation -- March 19, 2015

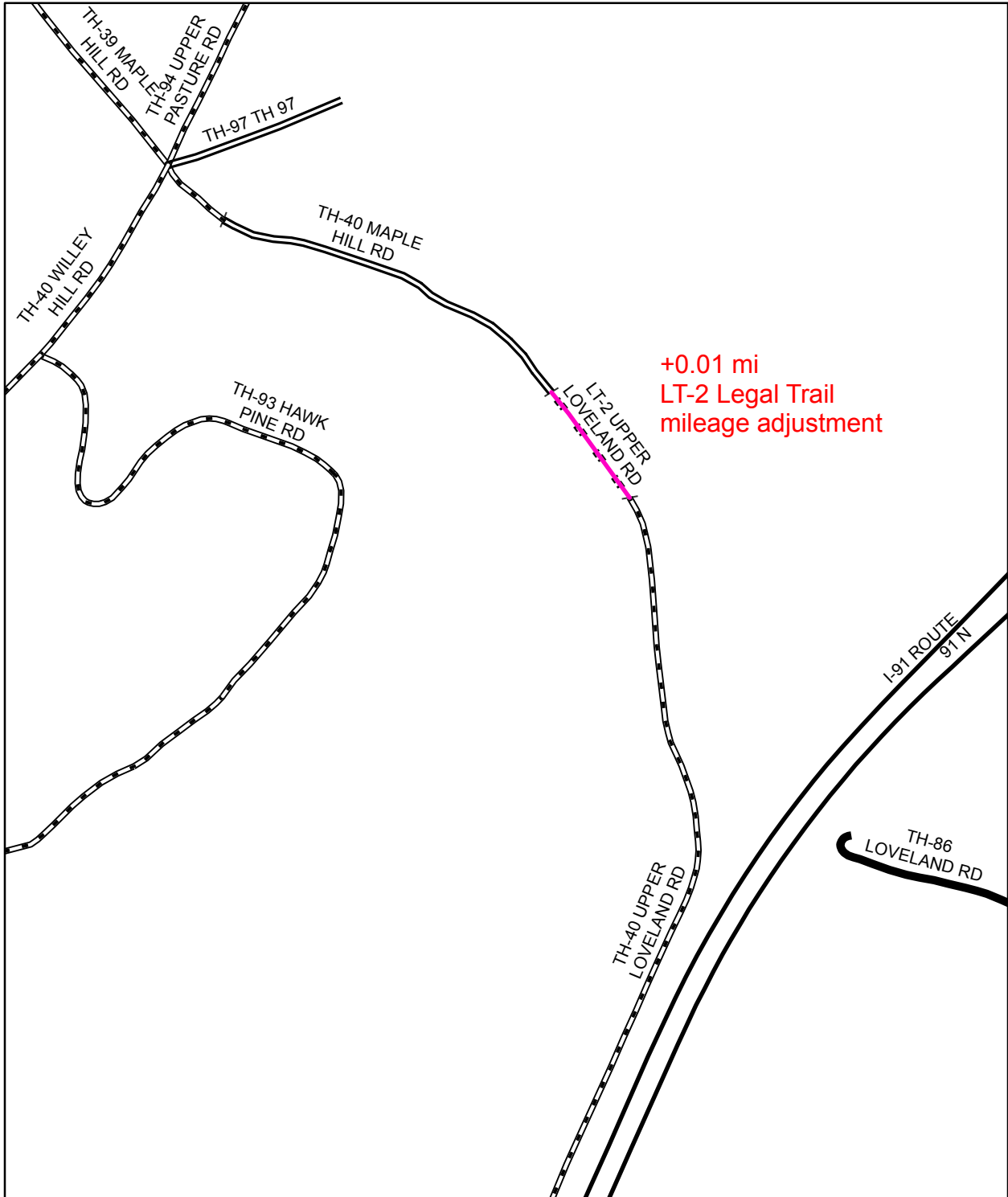




**Mileage Certificate Change 2015
NORTH HERO**

Mapping Section
Division of Policy and Planning
Vermont Agency of Transportation -- March 20, 2015

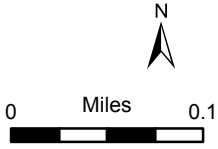


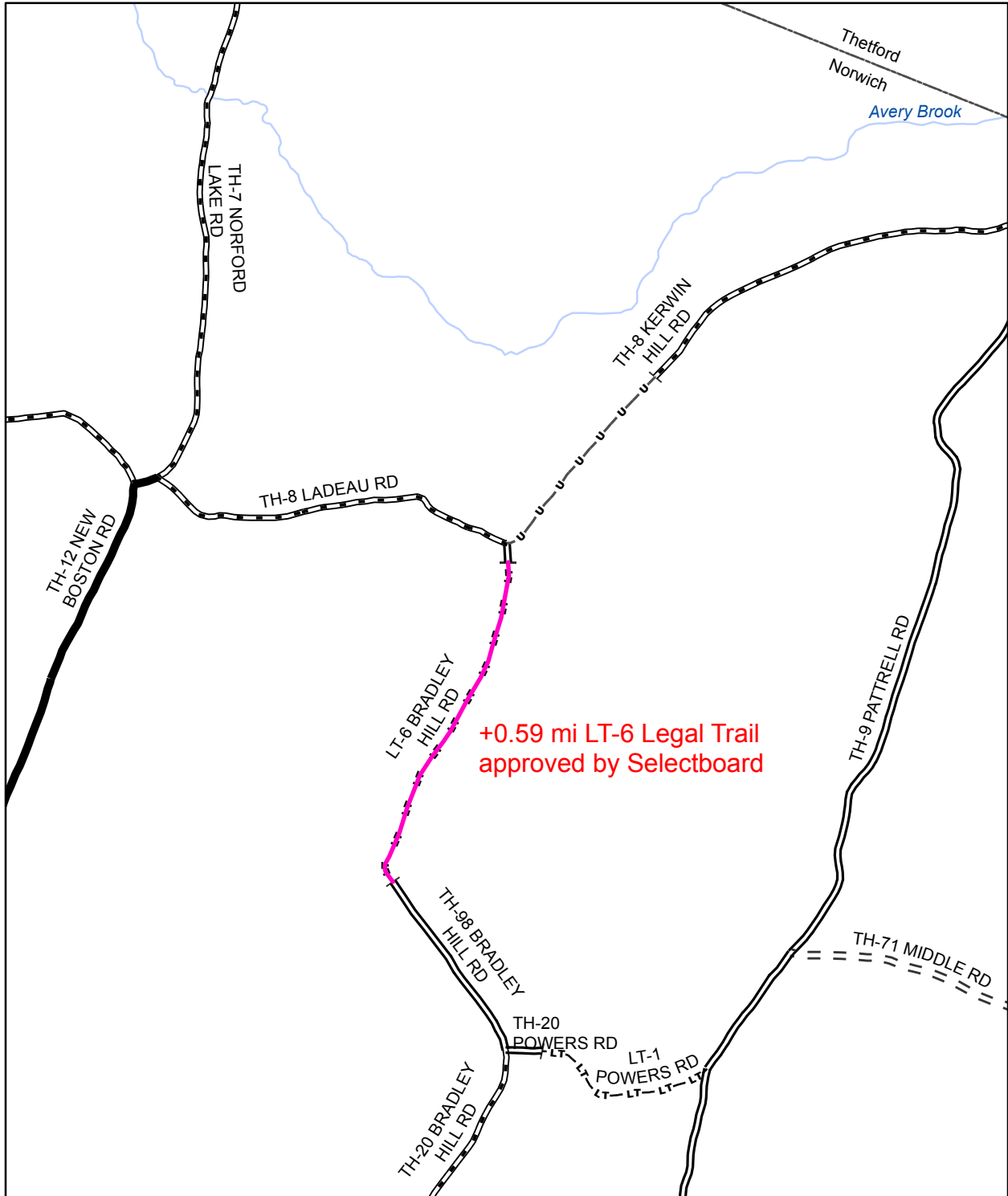


+0.01 mi
LT-2 Legal Trail
mileage adjustment

Mileage Certificate Change 2015 NORWICH

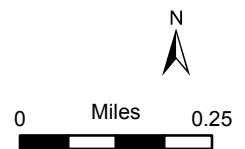
Mapping Section
Division of Policy, Planning and Intermodal Development
Vermont Agency of Transportation - April 2015

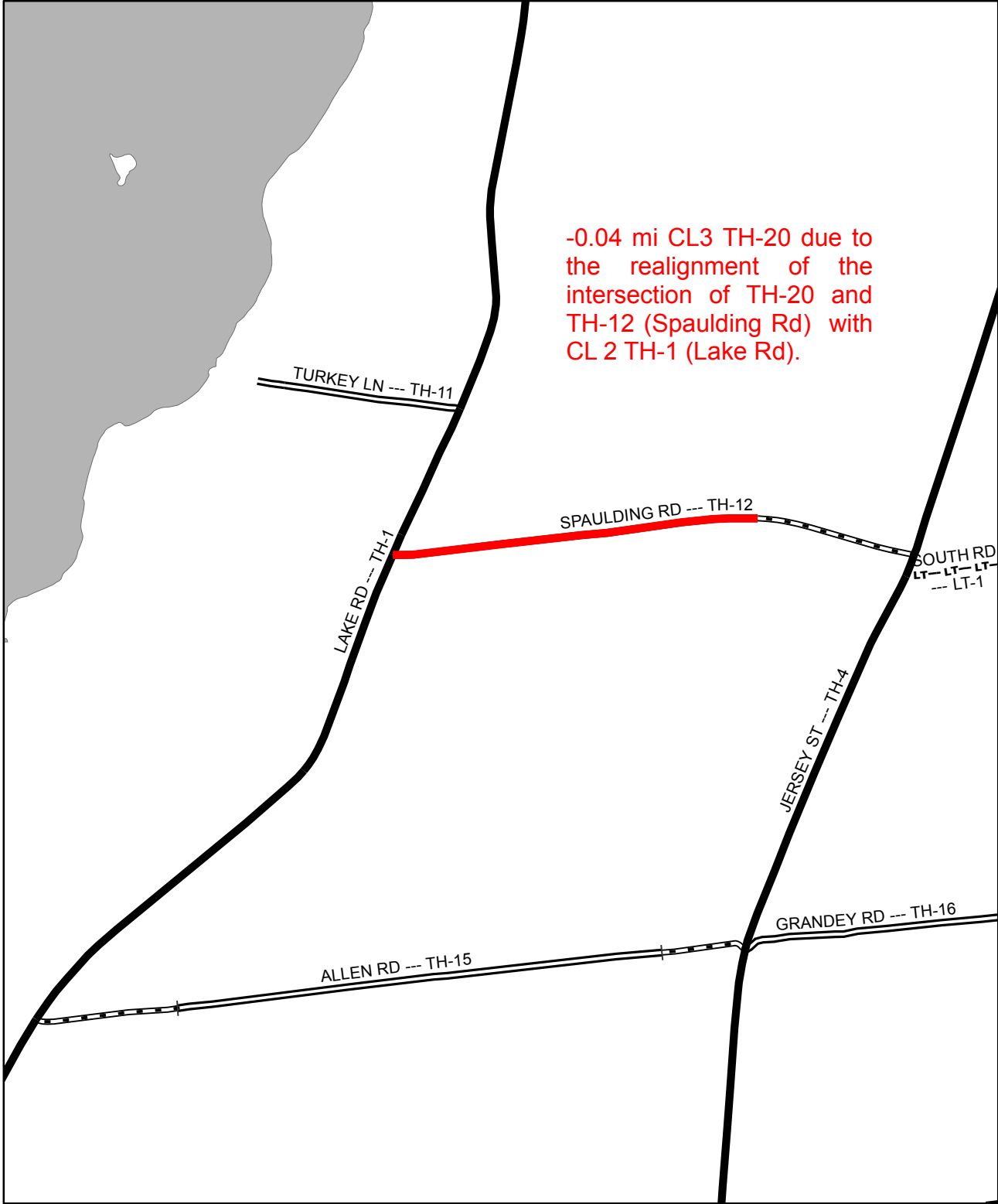




Mileage Certificate Change 2015 NORWICH

Mapping Section
 Division of Policy, Planning and Intermodal Development
 Vermont Agency of Transportation - April 2015

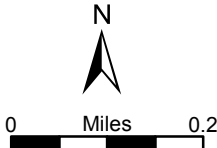


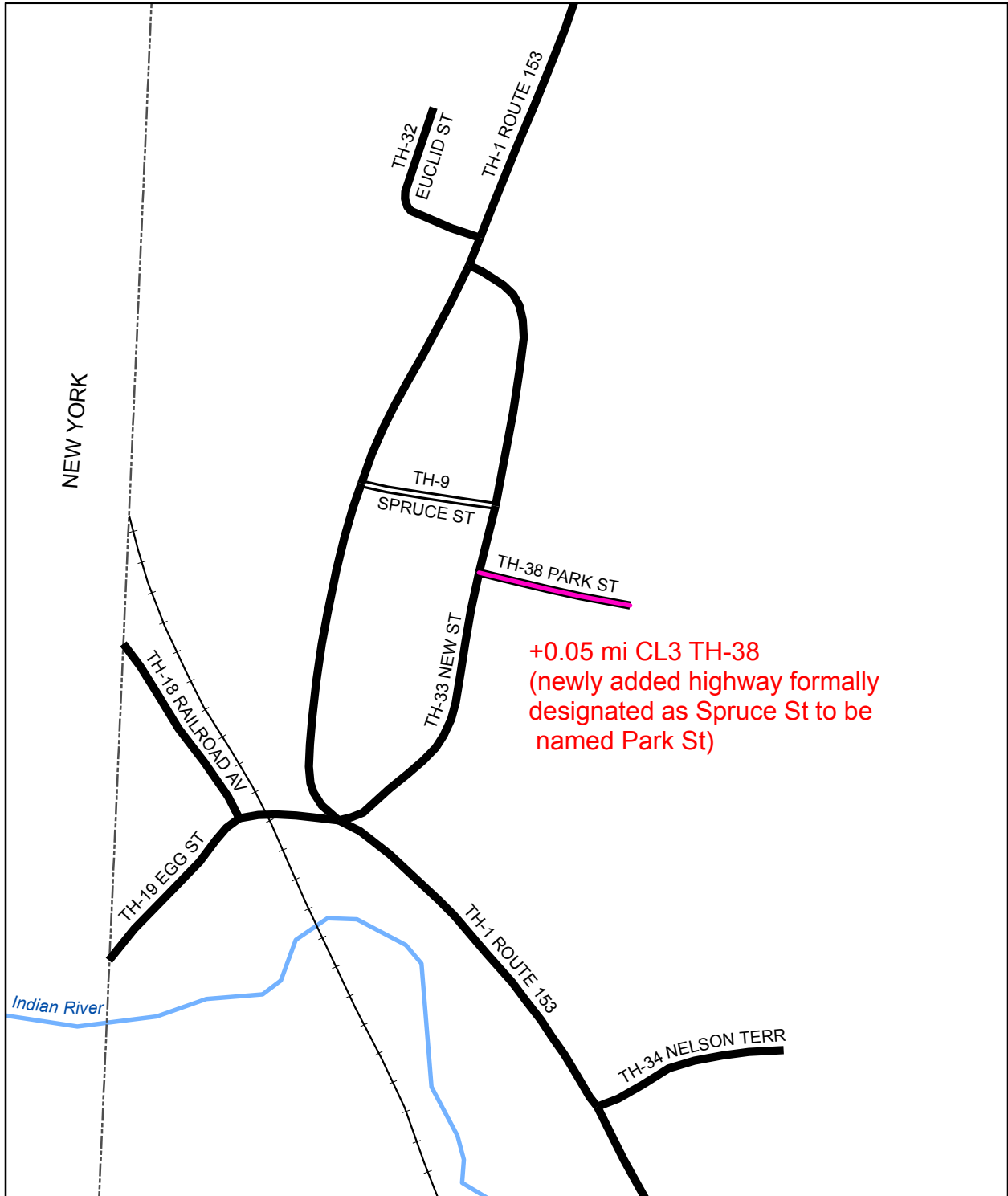


-0.04 mi CL3 TH-20 due to the realignment of the intersection of TH-20 and TH-12 (Spaulding Rd) with CL 2 TH-1 (Lake Rd).

**Mileage Certificate Change 2015
PANTON**

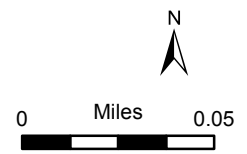
Mapping Section
Division of Policy and Planning
Vermont Agency of Transportation -- April 1, 2015

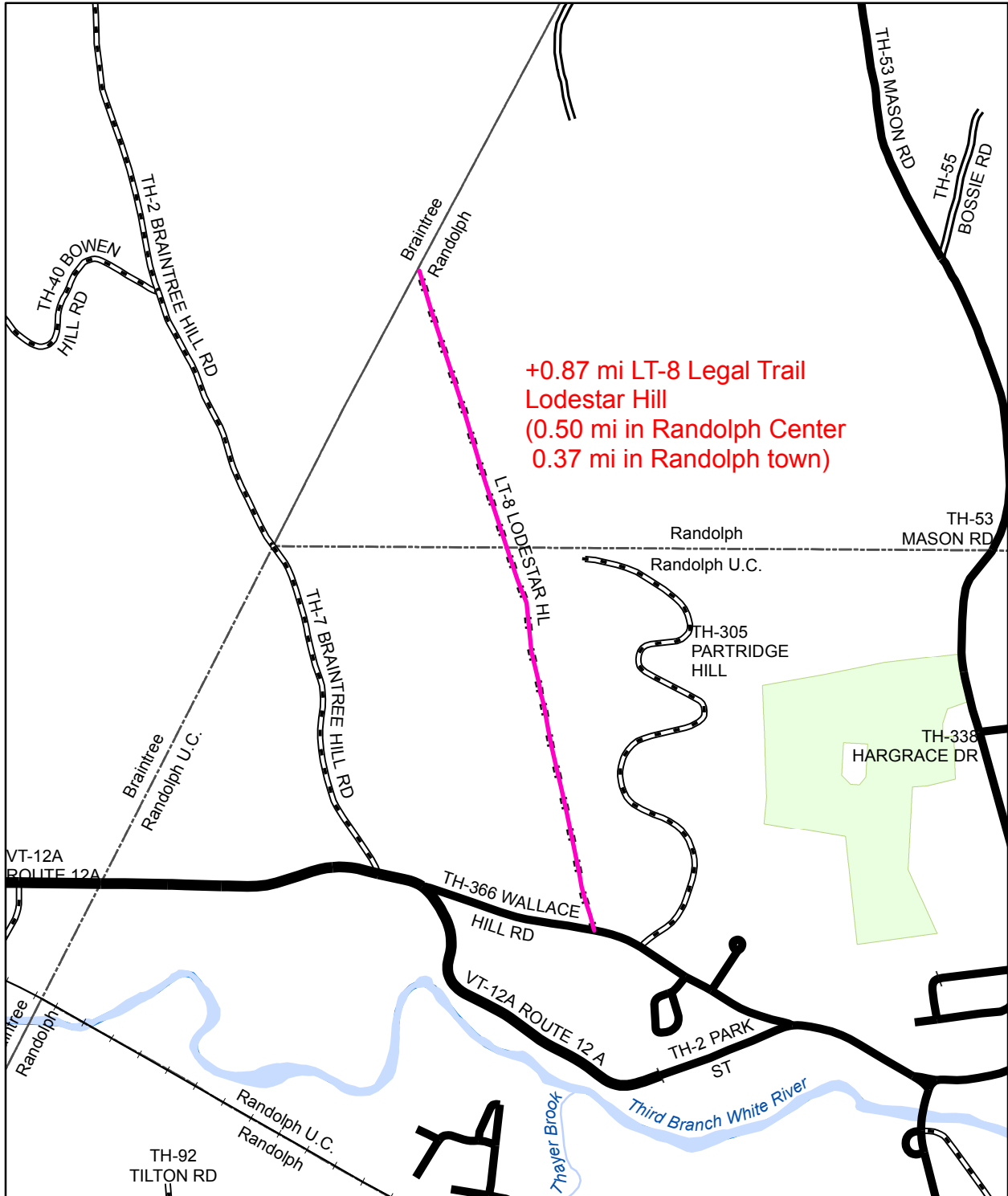




**Mileage Certificate Change 2015
PAWLET**

Mapping Section
 Division of Policy, Planning and Intermodal Development
 Vermont Agency of Transportation - January 2015

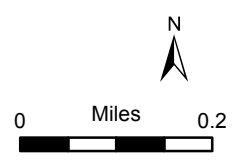




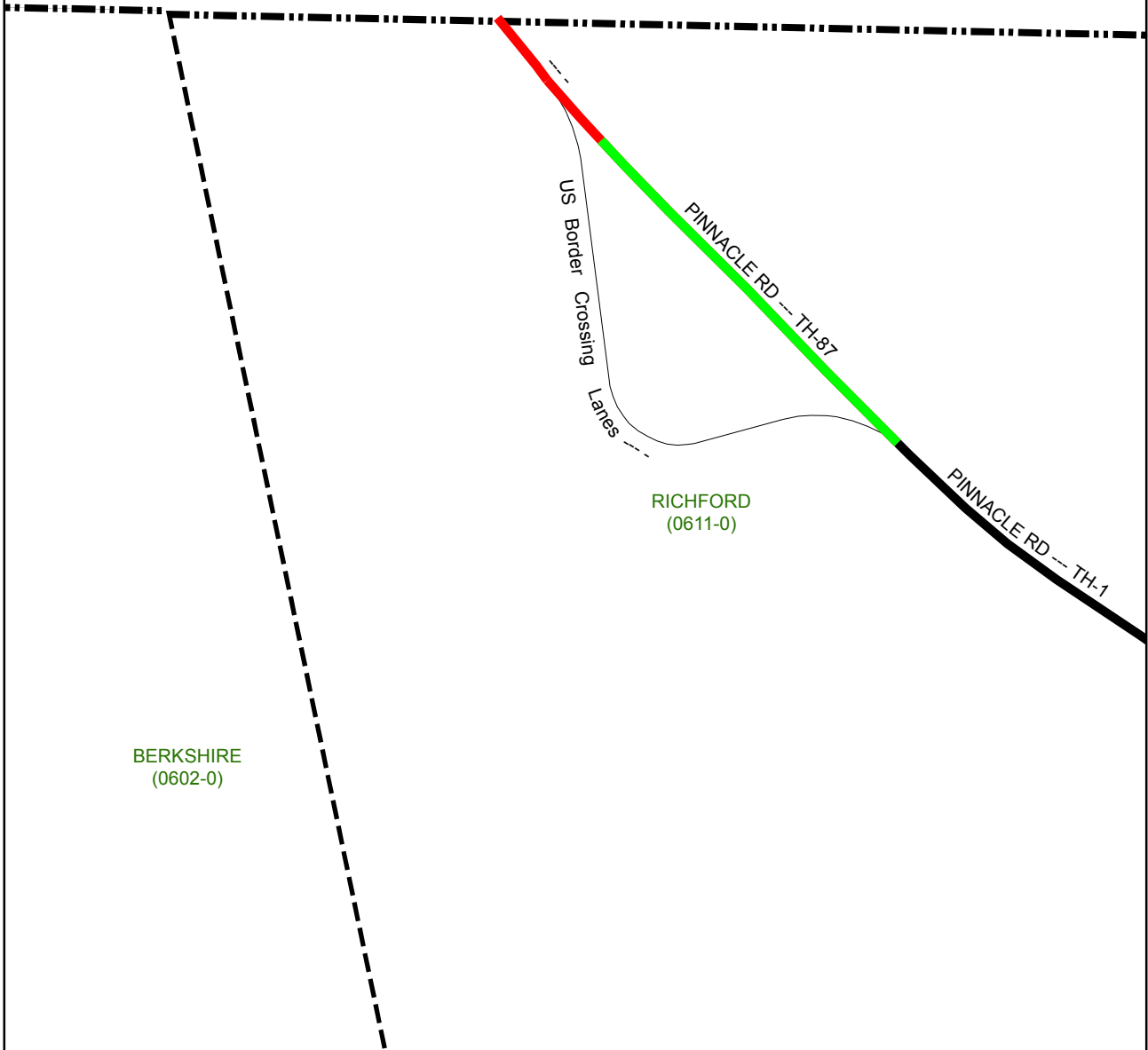
**+0.87 mi LT-8 Legal Trail
Lodestar Hill
(0.50 mi in Randolph Center
0.37 mi in Randolph town)**

**Mileage Certificate Change 2015
RANDOLPH**

Mapping Section
Division of Policy, Planning and Intermodal Development
Vermont Agency of Transportation - February 2015

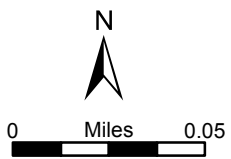


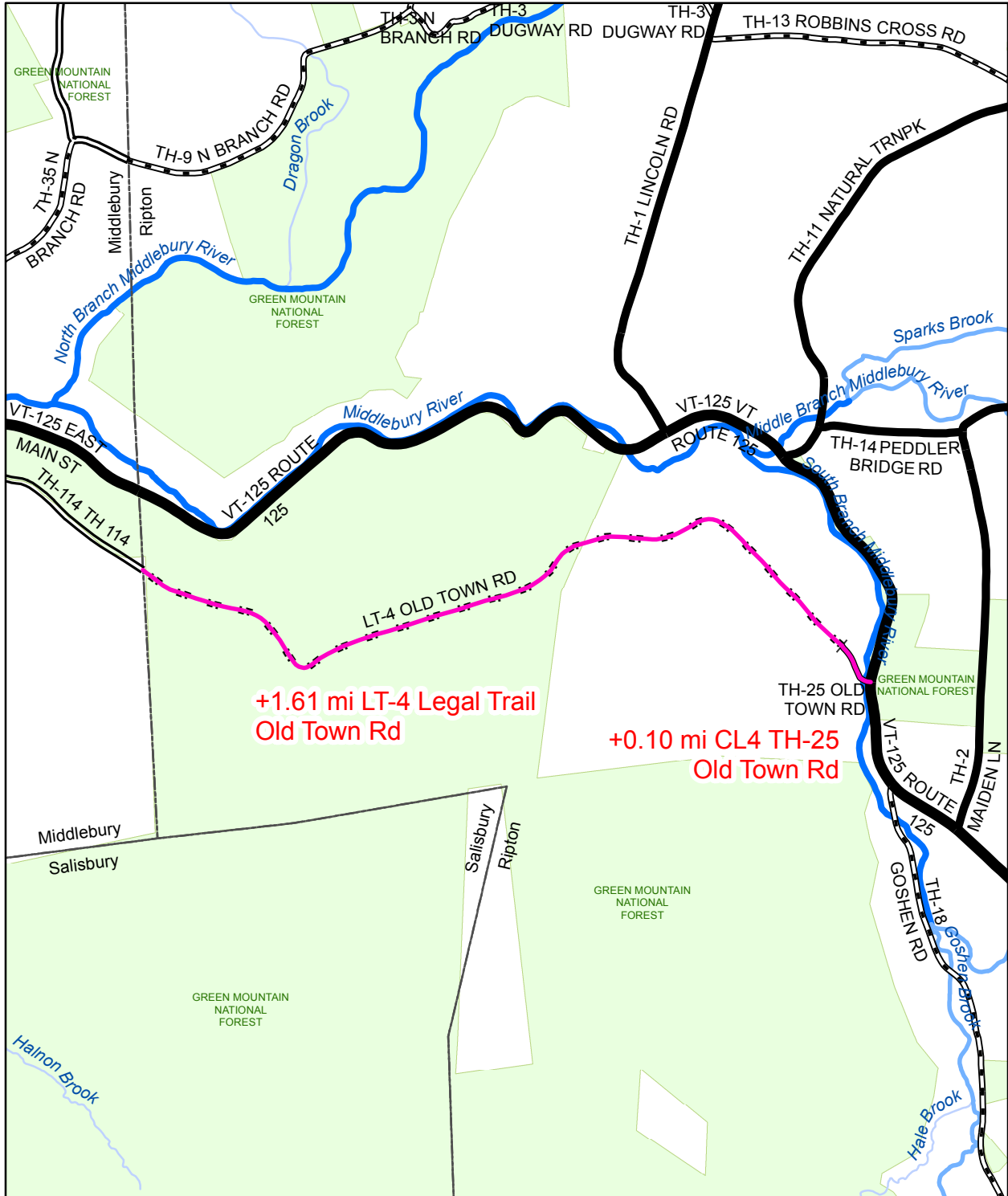
- 0.05 mi CL2 TH-1 (Pinnacle Rd)
discontinued due to new Broder Crossing
0.12 mi CL2 TH-1 (Pinnacle Rd)
reclassified as CL3 TH-87



Mileage Certificate Map Change 2015 RICHFORD

Mapping Unit
Division of Policy and Planning
Vermont Agency of Transportation -- March 4, 2015

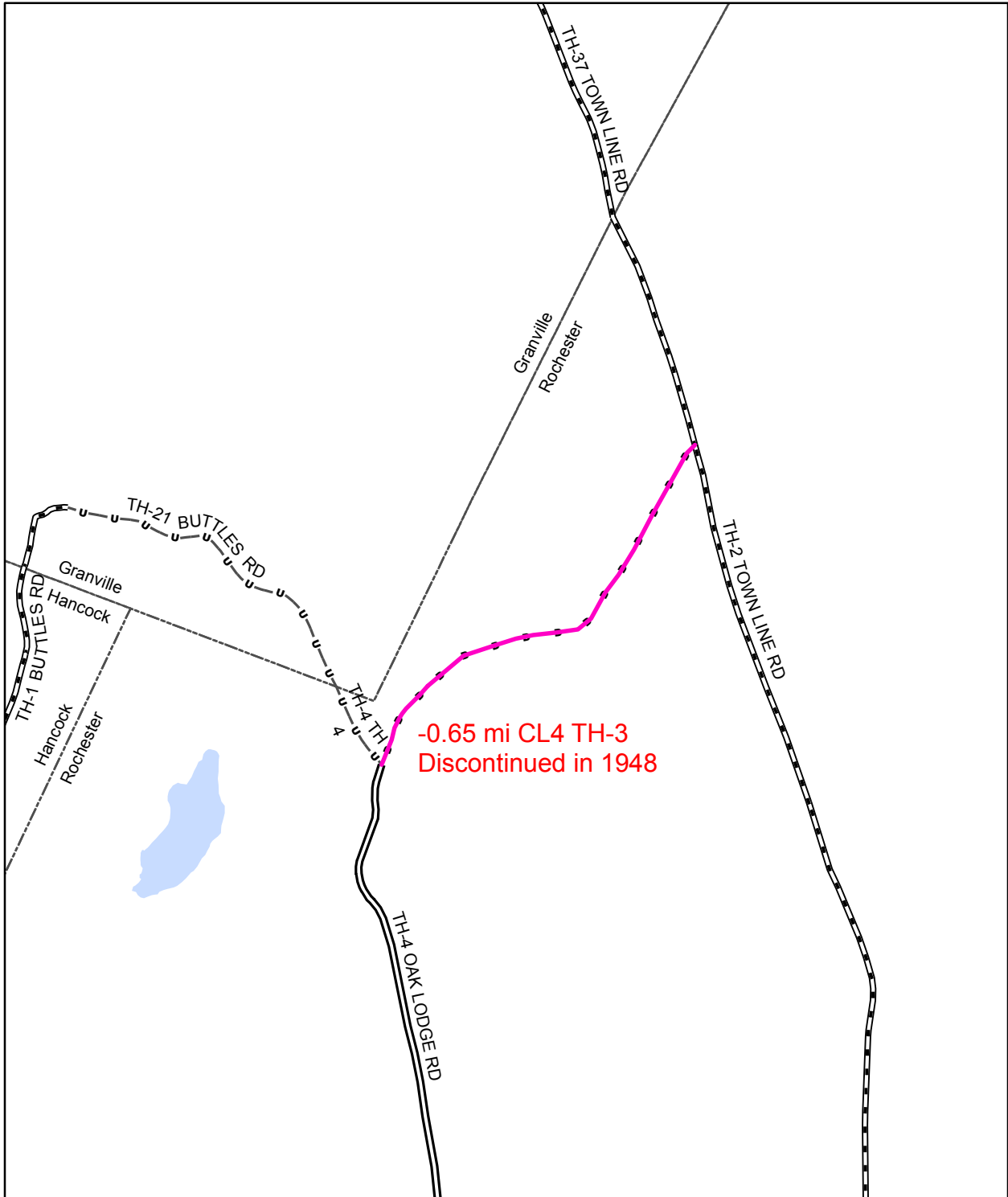




Mileage Certificate Change 2015 RIPTON

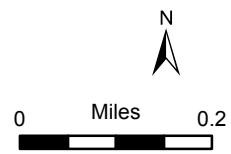
Mapping Section
 Division of Policy, Planning and Intermodal Development
 Vermont Agency of Transportation - February 2015

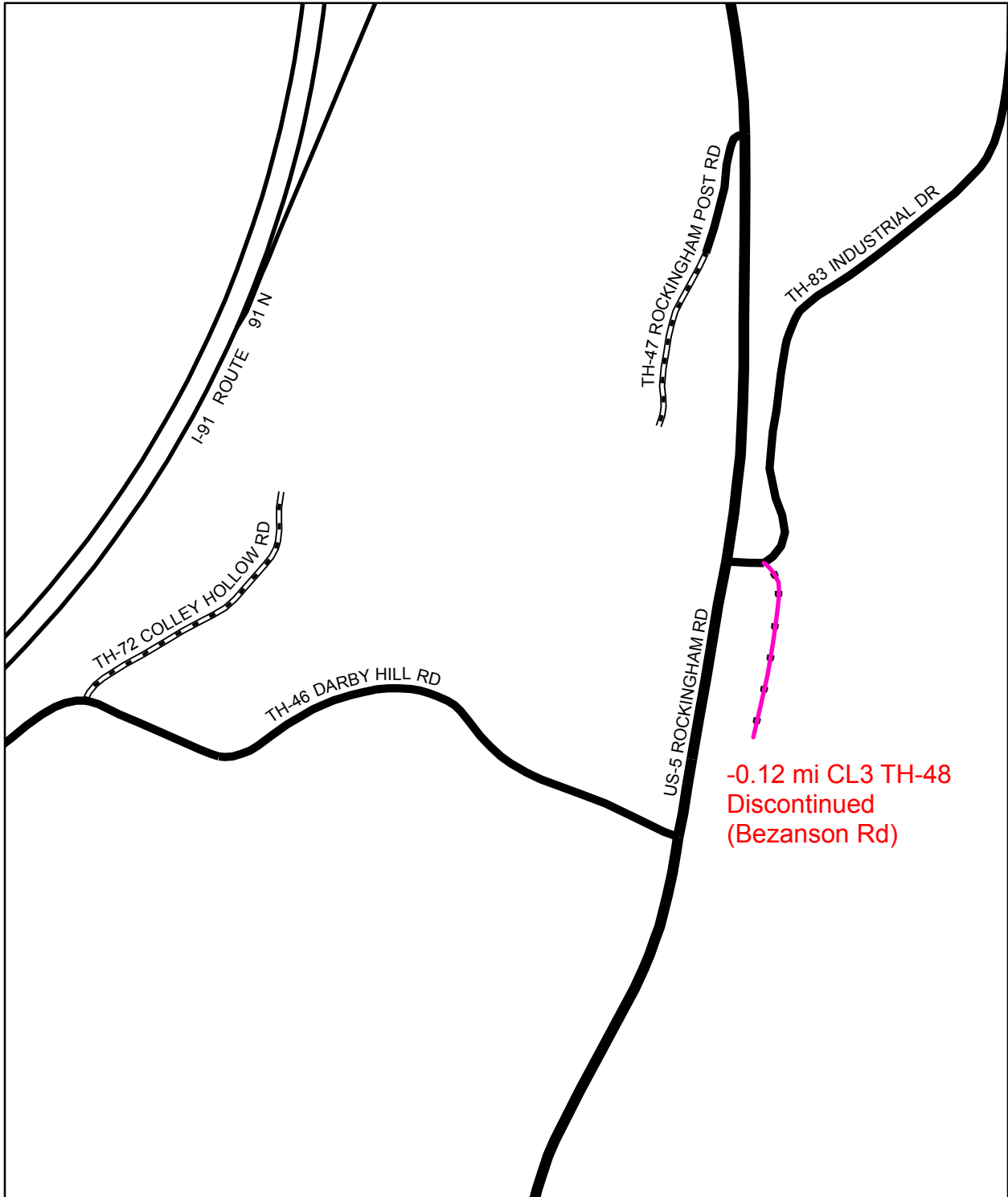




**Mileage Certificate Change 2015
ROCHESTER**

Mapping Section
 Division of Policy, Planning and Intermodal Development
 Vermont Agency of Transportation - February 2015

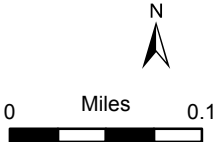


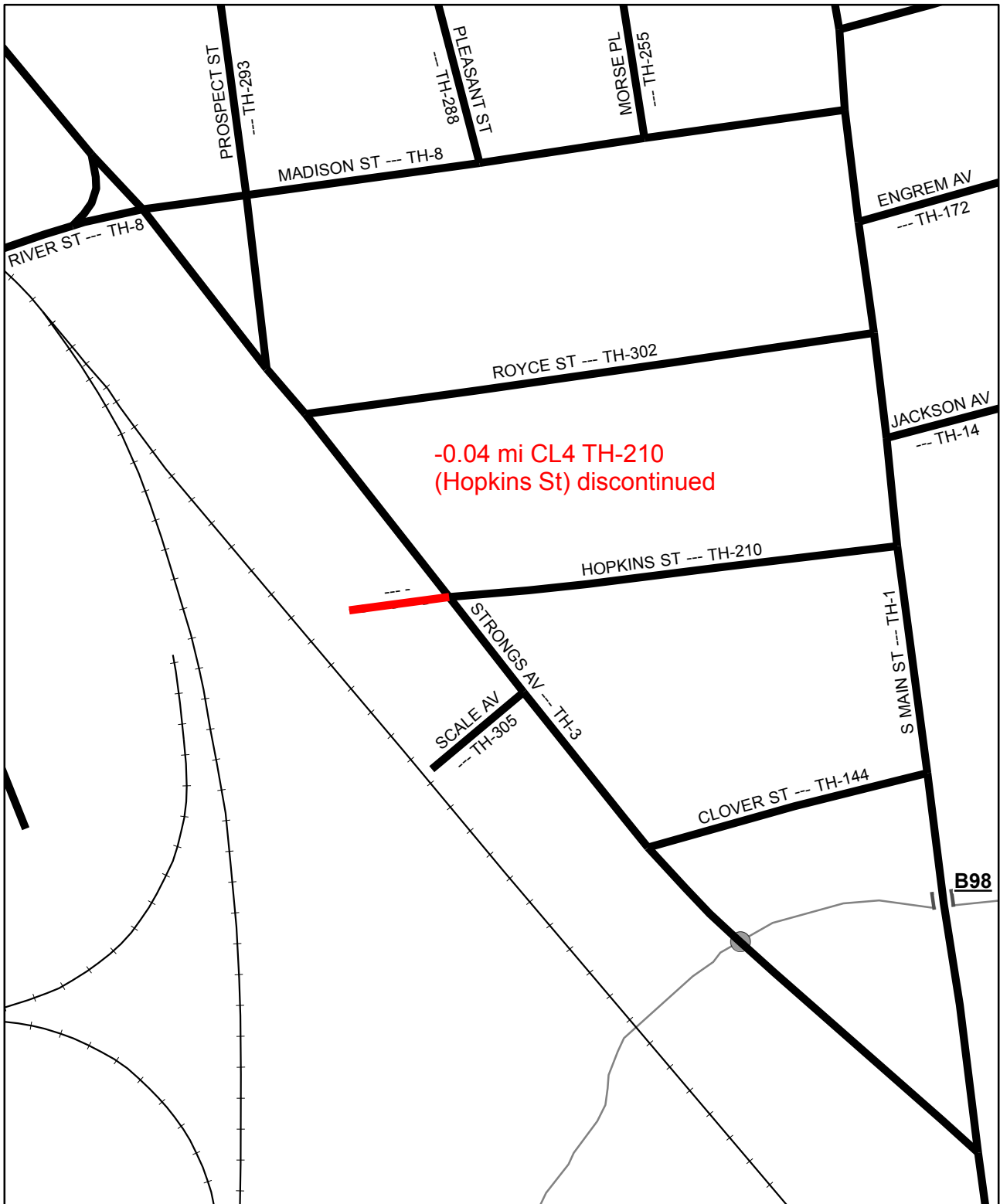


-0.12 mi CL3 TH-48
Discontinued
(Bezanson Rd)

Mileage Certificate Change 2015 ROCKINGHAM

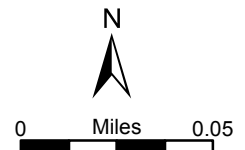
Mapping Section
Division of Policy, Planning and Intermodal Development
Vermont Agency of Transportation - February 2015

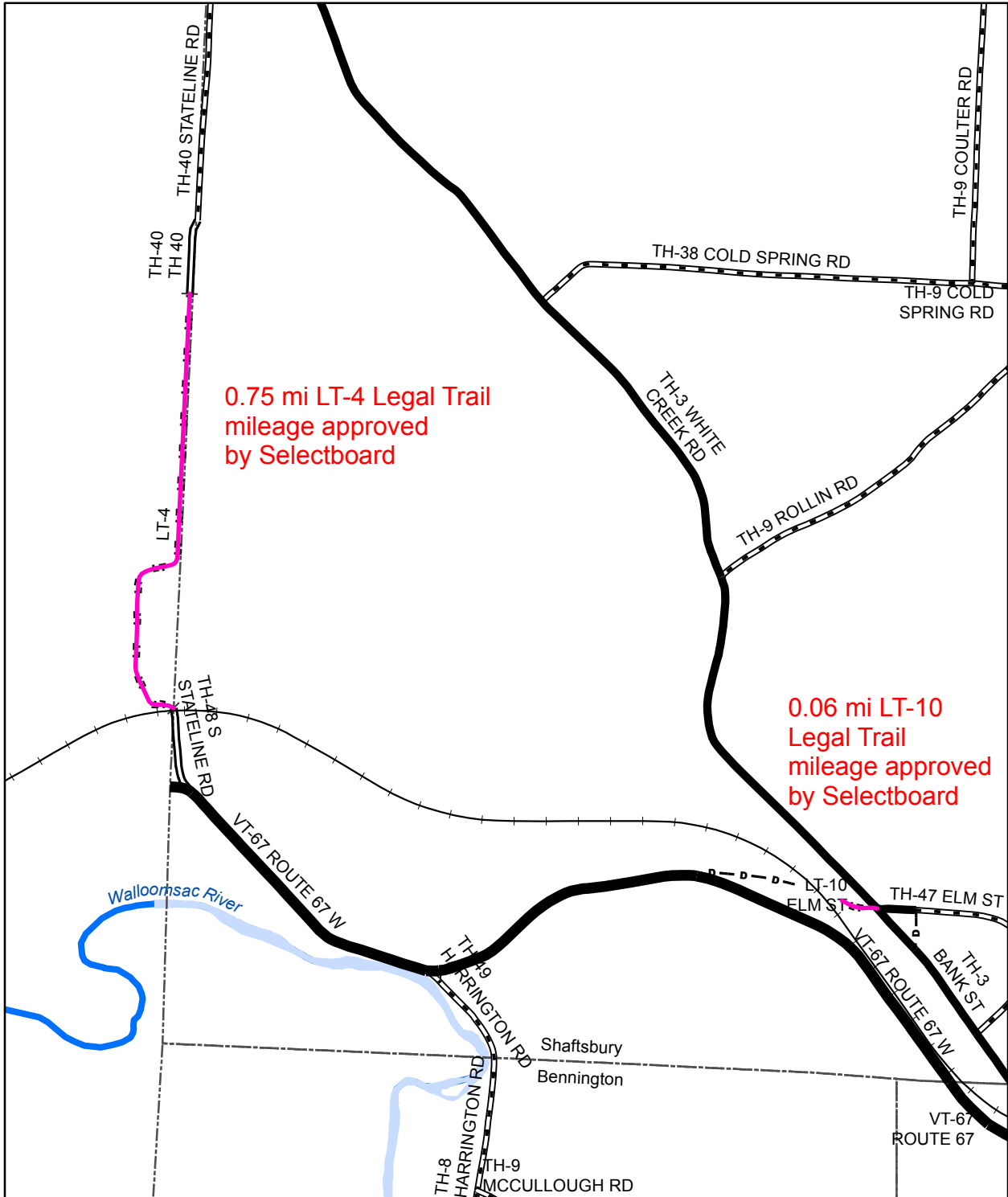




**Mileage Certificate Change 2015
RUTLAND CITY**

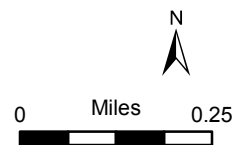
Mapping Section
 Division of Policy and Planning
 Vermont Agency of Transportation -- April 9, 2015

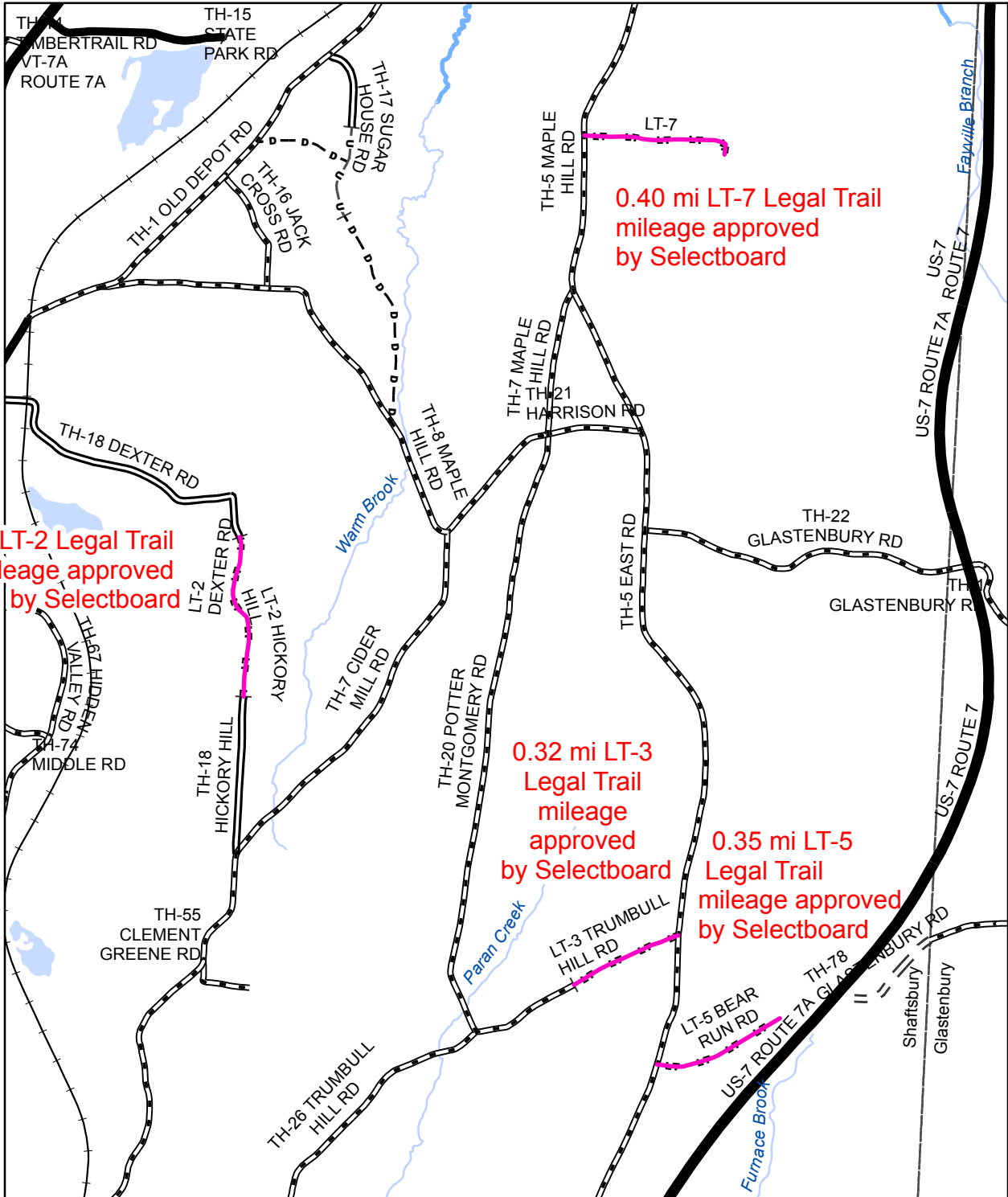




Mileage Certificate Change 2015 SHAFTSBURY

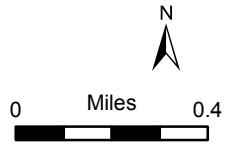
Mapping Section
 Division of Policy, Planning and Intermodal Development
 Vermont Agency of Transportation - April 2015

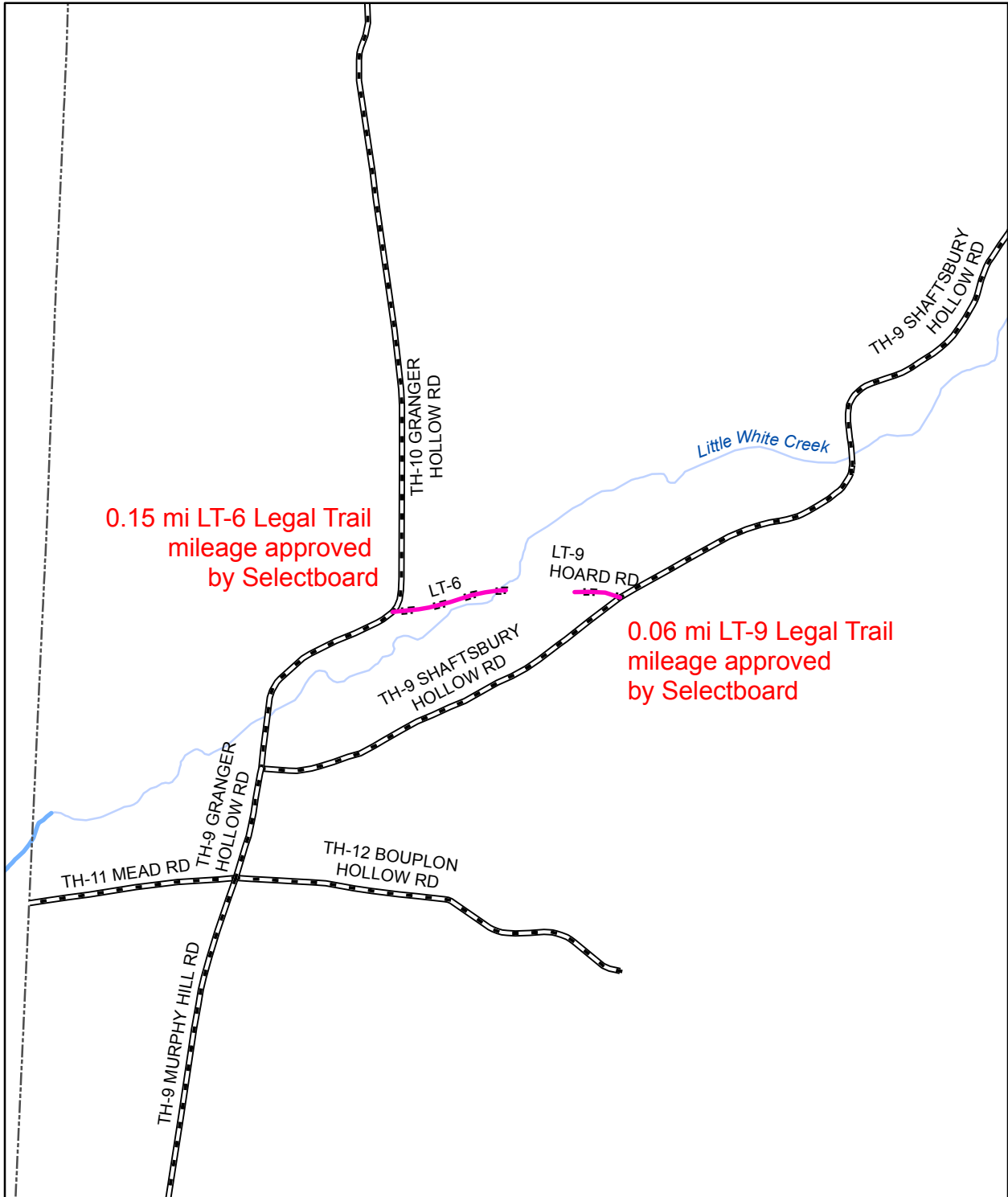




**Mileage Certificate Change 2015
SHAFTSBURY**

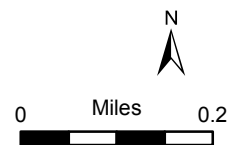
Mapping Section
 Division of Policy, Planning and Intermodal Development
 Vermont Agency of Transportation - April 2015

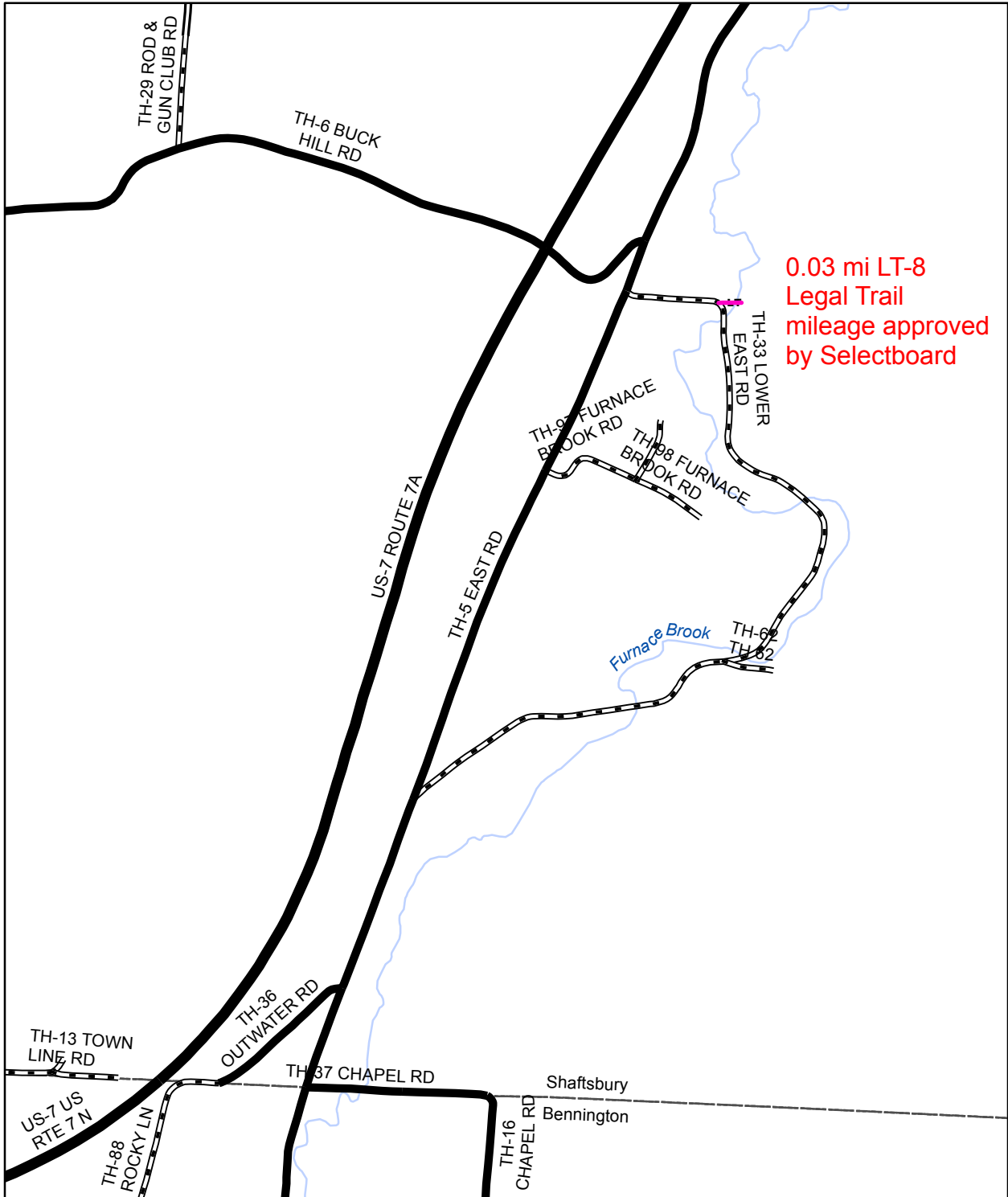




**Mileage Certificate Change 2015
SHAFTSBURY**

Mapping Section
 Division of Policy, Planning and Intermodal Development
 Vermont Agency of Transportation - April 2015

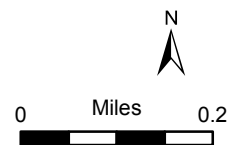


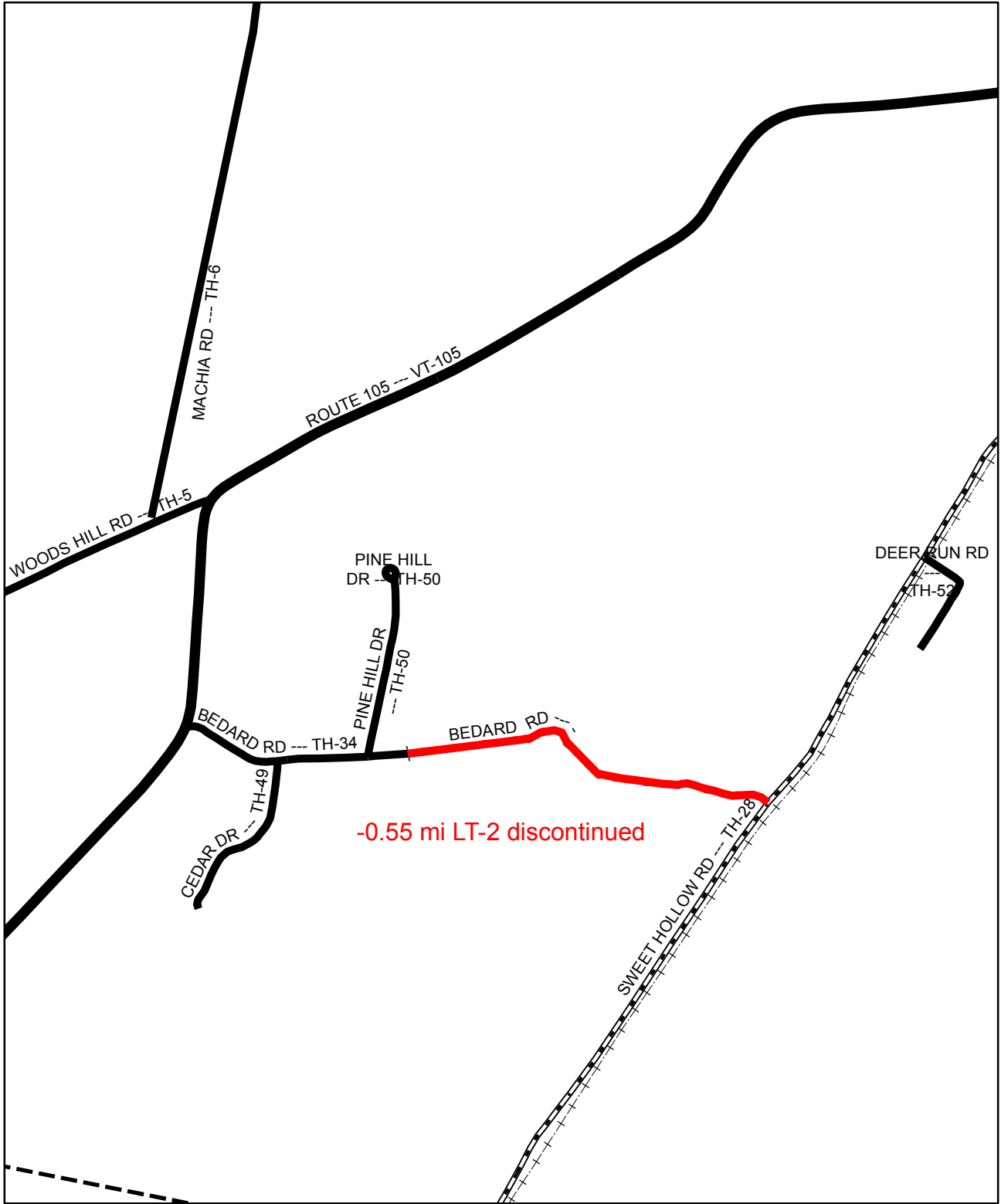


0.03 mi LT-8
 Legal Trail
 mileage approved
 by Selectboard

Mileage Certificate Change 2015 SHAFTSBURY

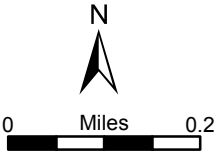
Mapping Section
 Division of Policy, Planning and Intermodal Development
 Vermont Agency of Transportation - April 2015

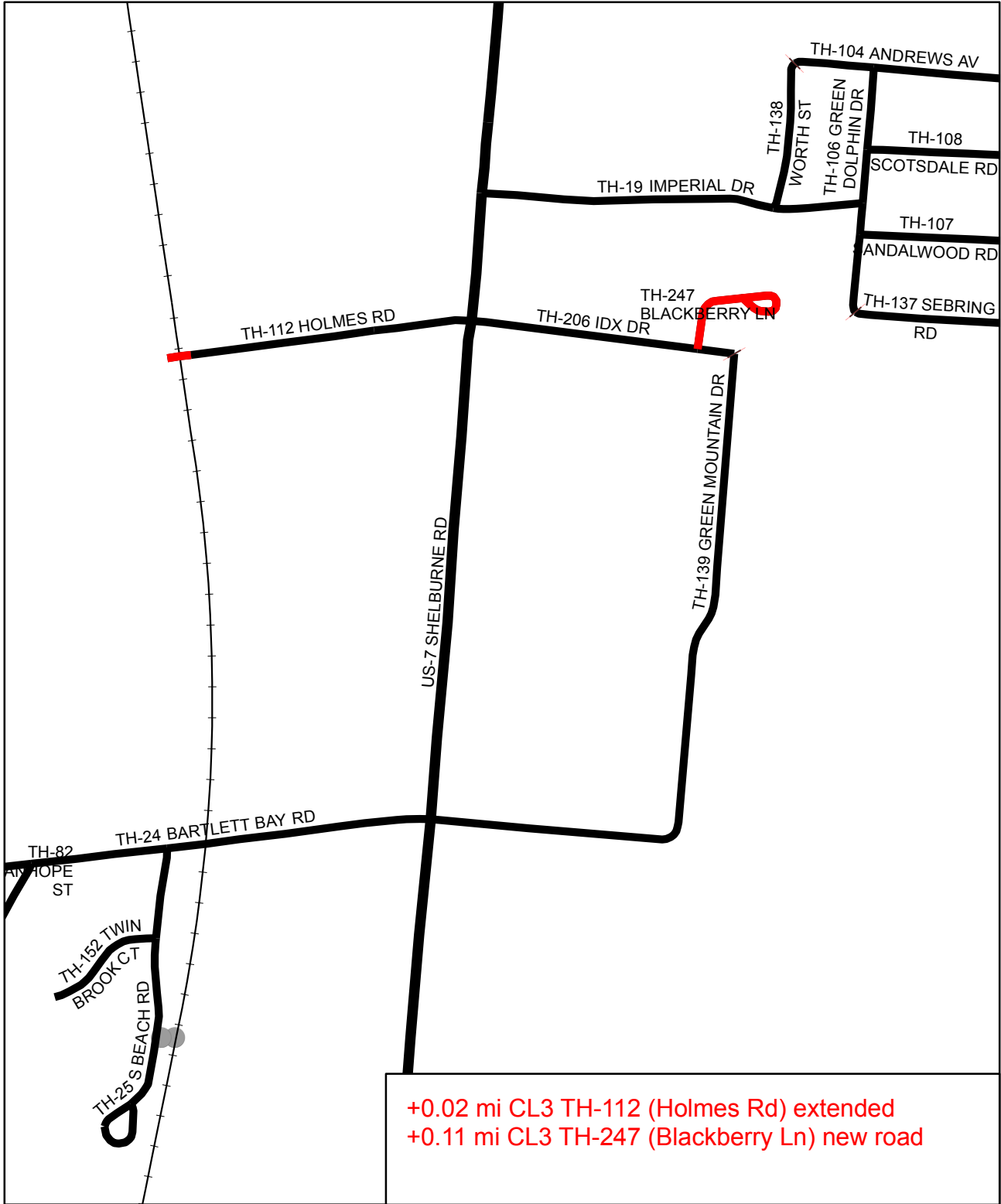




**Mileage Certificate Change 2015
SHELDON**

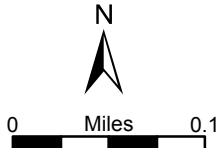
Mapping Unit
 Division of Policy and Planning
 Vermont Agency of Transportation -- February 9, 2015

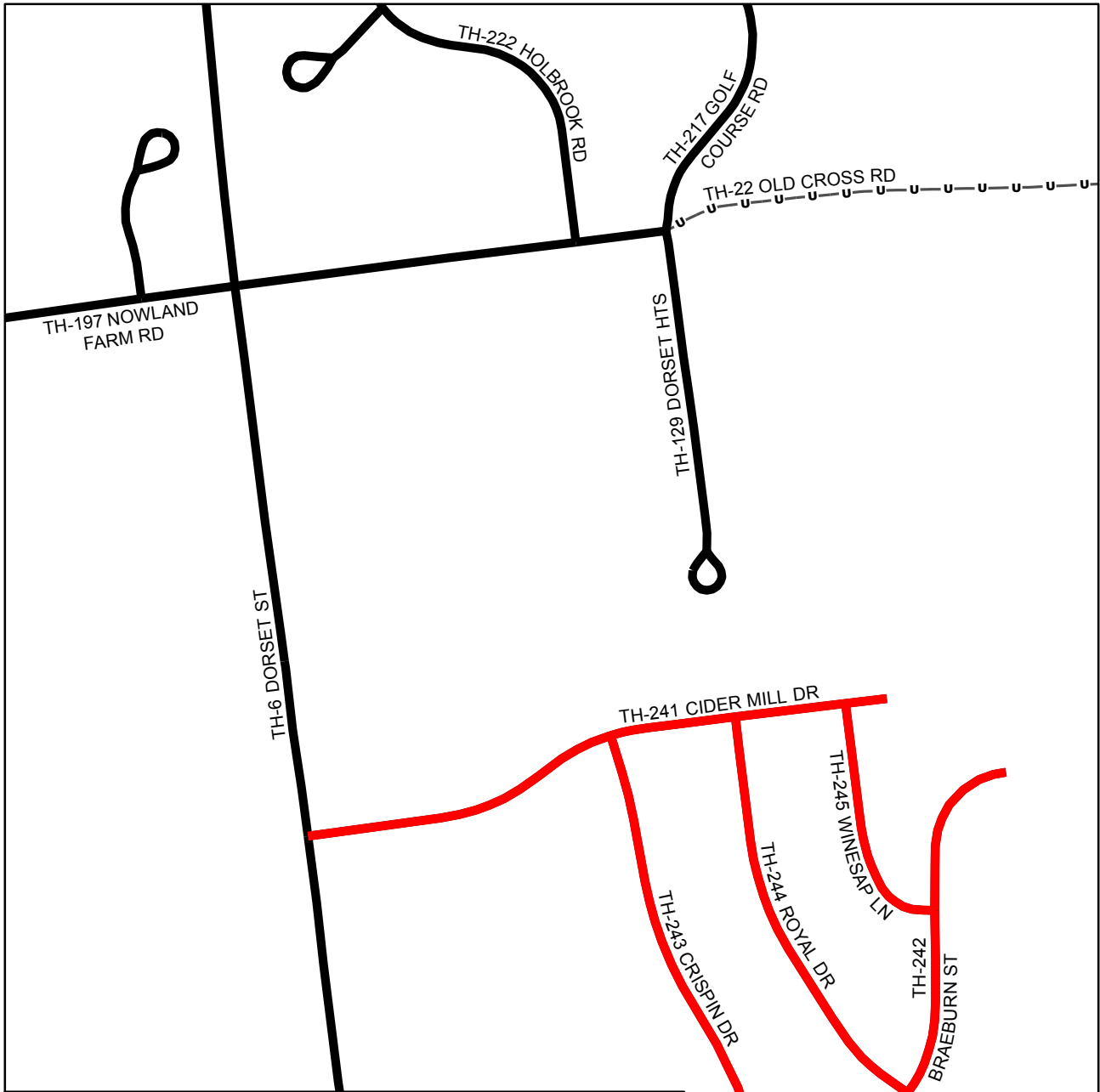




**Mileage Certificate Change 2015
SOUTH BURLINGTON**

Mapping Section
 Division of Policy and Planning
 Vermont Agency of Transportation -- April 17, 2015

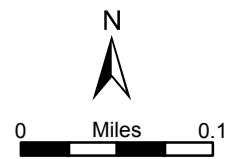


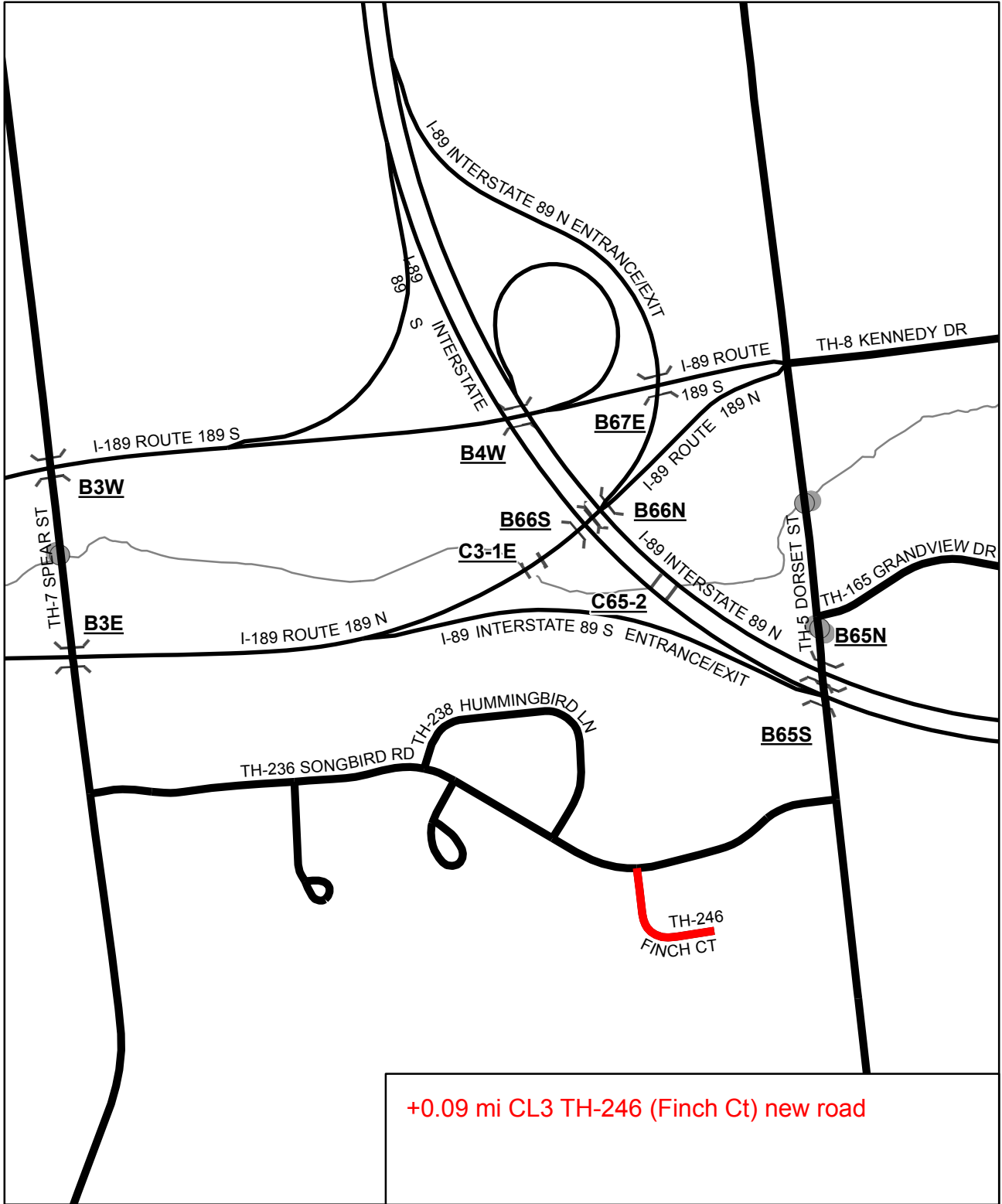


+0.37 mi CL3 TH-241 (Cider Mill Dr) new road
 +0.34 mi CL3 TH-242 (Braeburn St) new road
 +0.31 mi CL3 TH-243 (Crispin Dr) new road
 +0.26 mi CL3 TH-244 (Royal Dr) new road
 +0.15 mi CL3 TH-245 (Winesap Ln) new road

Mileage Certificate Change 2015
SOUTH BURLINGTON

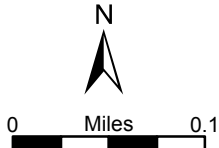
Mapping Section
 Division of Policy and Planning
 Vermont Agency of Transportation -- April 17, 2015

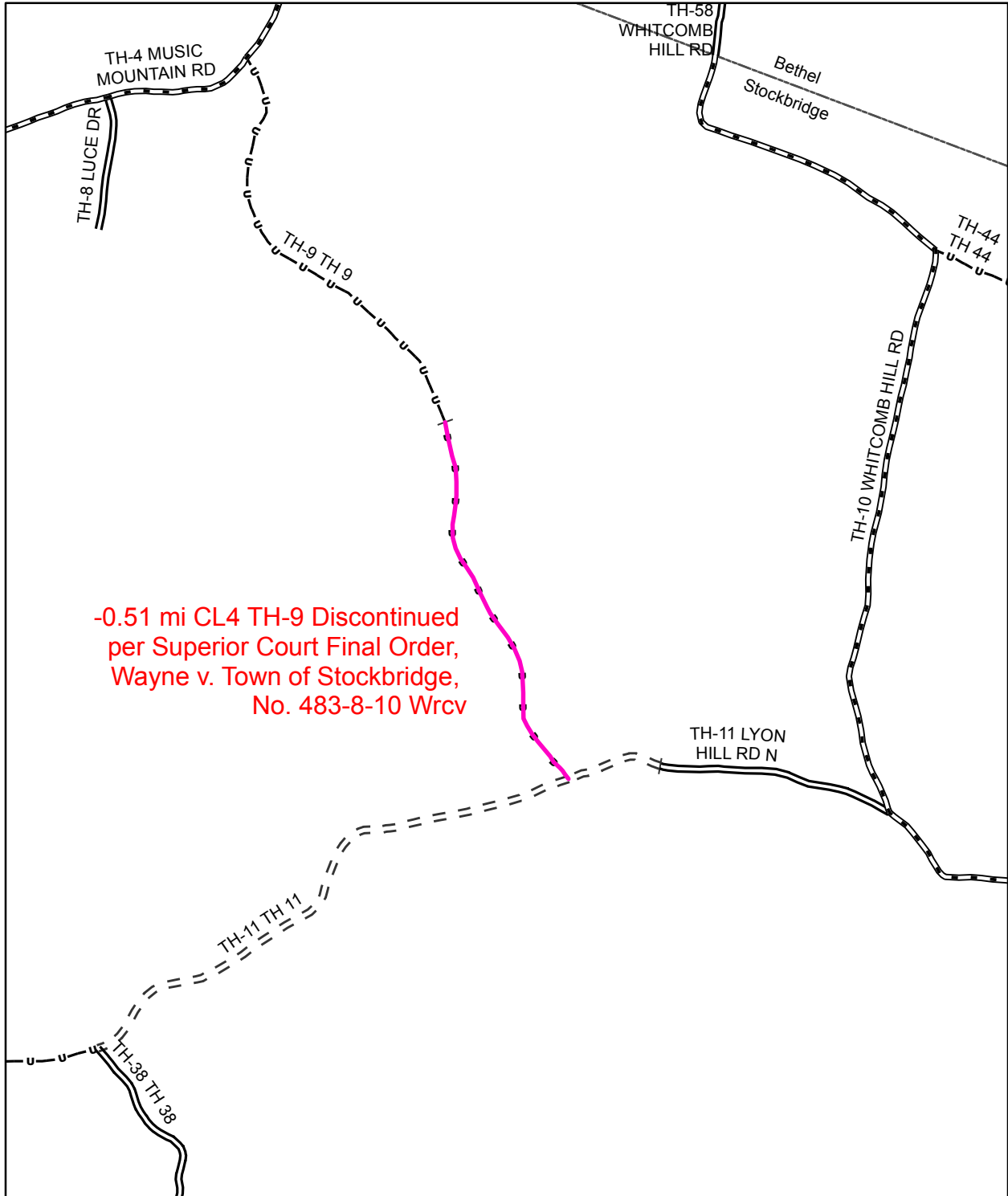




Mileage Certificate Change 2015 SOUTH BURLINGTON

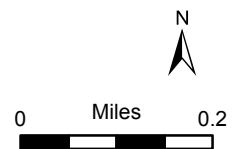
Mapping Section
 Division of Policy and Planning
 Vermont Agency of Transportation -- April 17, 2015



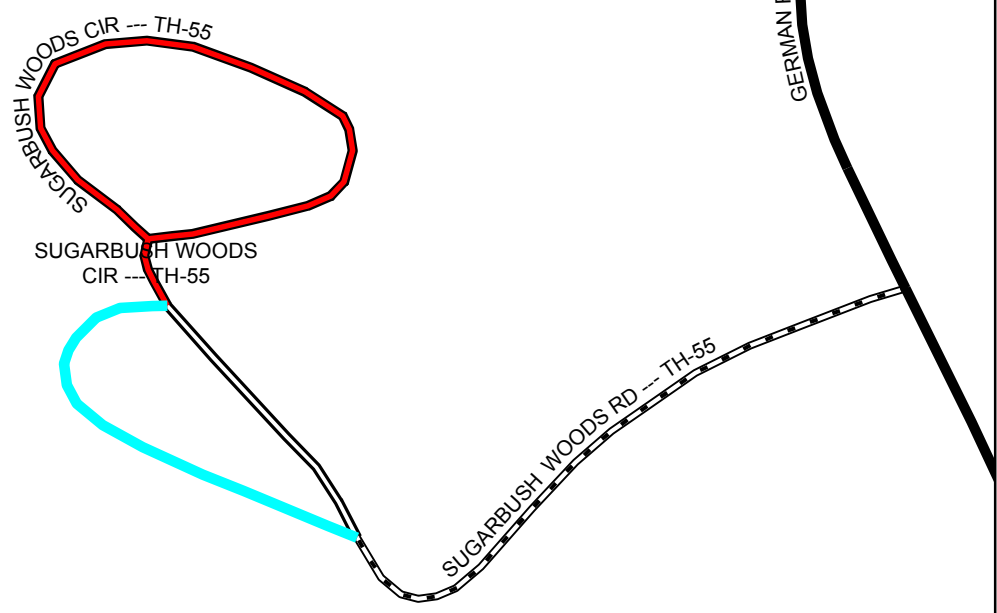


**Mileage Certificate Change 2015
STOCKBRIDGE**

Mapping Section
Division of Policy, Planning and Intermodal Development
Vermont Agency of Transportation - April 2015

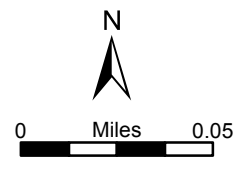


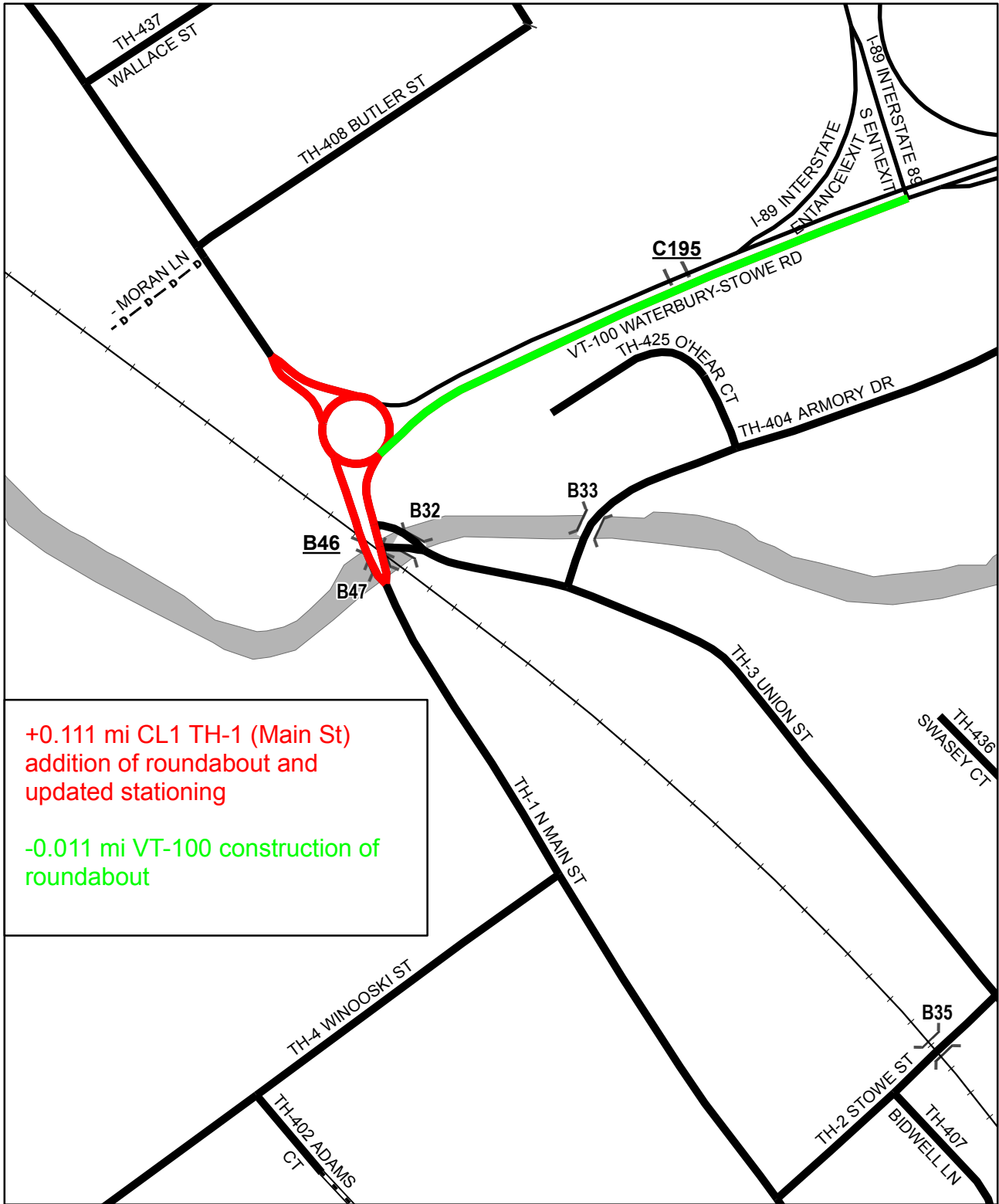
New corrected map of TH-55
Original incorrect map of TH-55
(Map of the remaining portions of TH-55 unchanged)
No net mileage change to TH-55



Mileage Certificate Map Change 2015 WARREN

Mapping Unit
Division of Policy and Planning
Vermont Agency of Transportation -- April 24, 2015



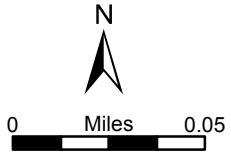


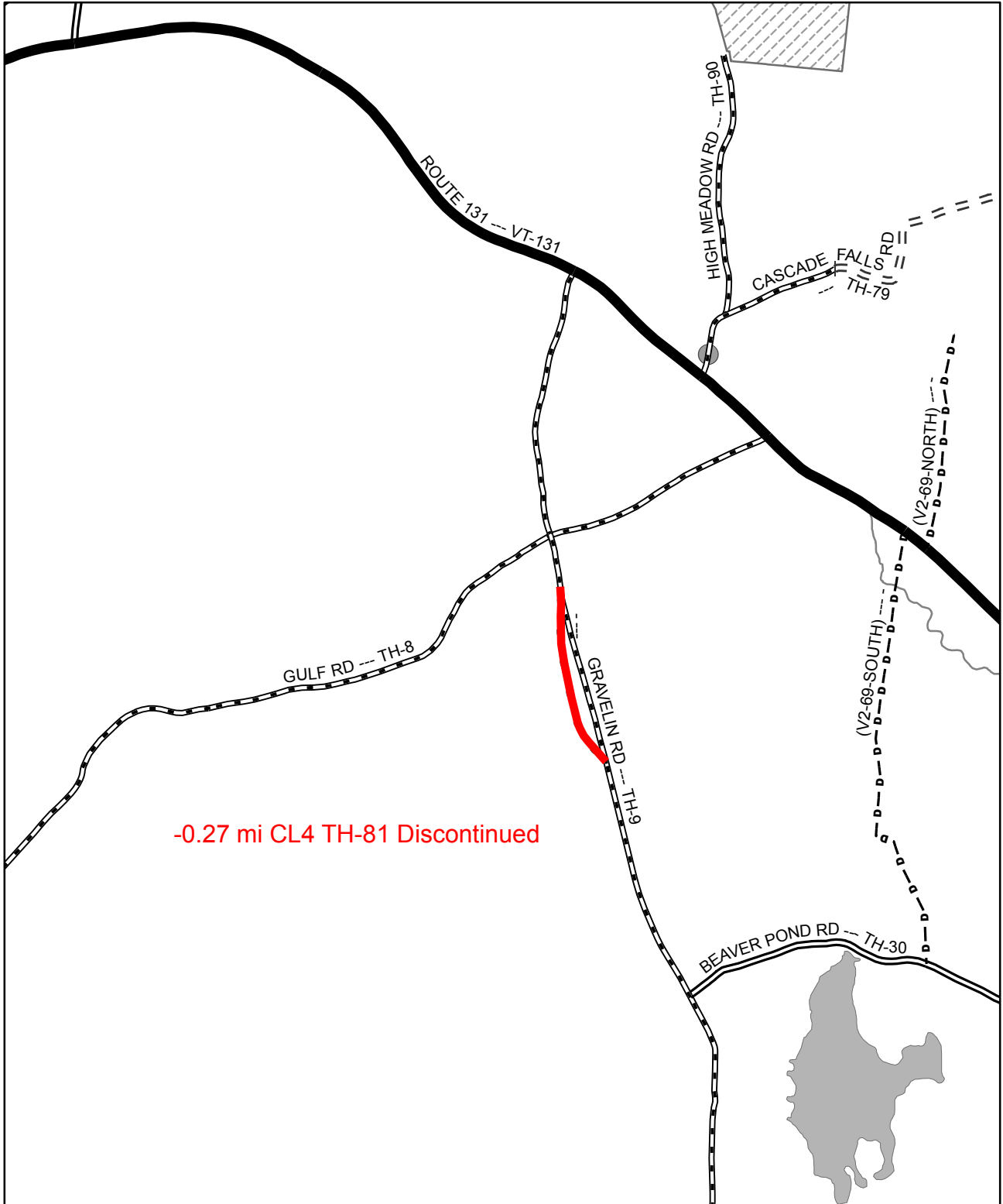
+0.111 mi CL1 TH-1 (Main St)
 addition of roundabout and
 updated stationing

-0.011 mi VT-100 construction of
 roundabout

**Mileage Certificate Change 2015
 WATERBURY**

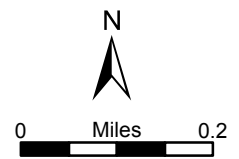
Mapping Section
 Division of Policy and Planning
 Vermont Agency of Transportation -- April 20, 2015

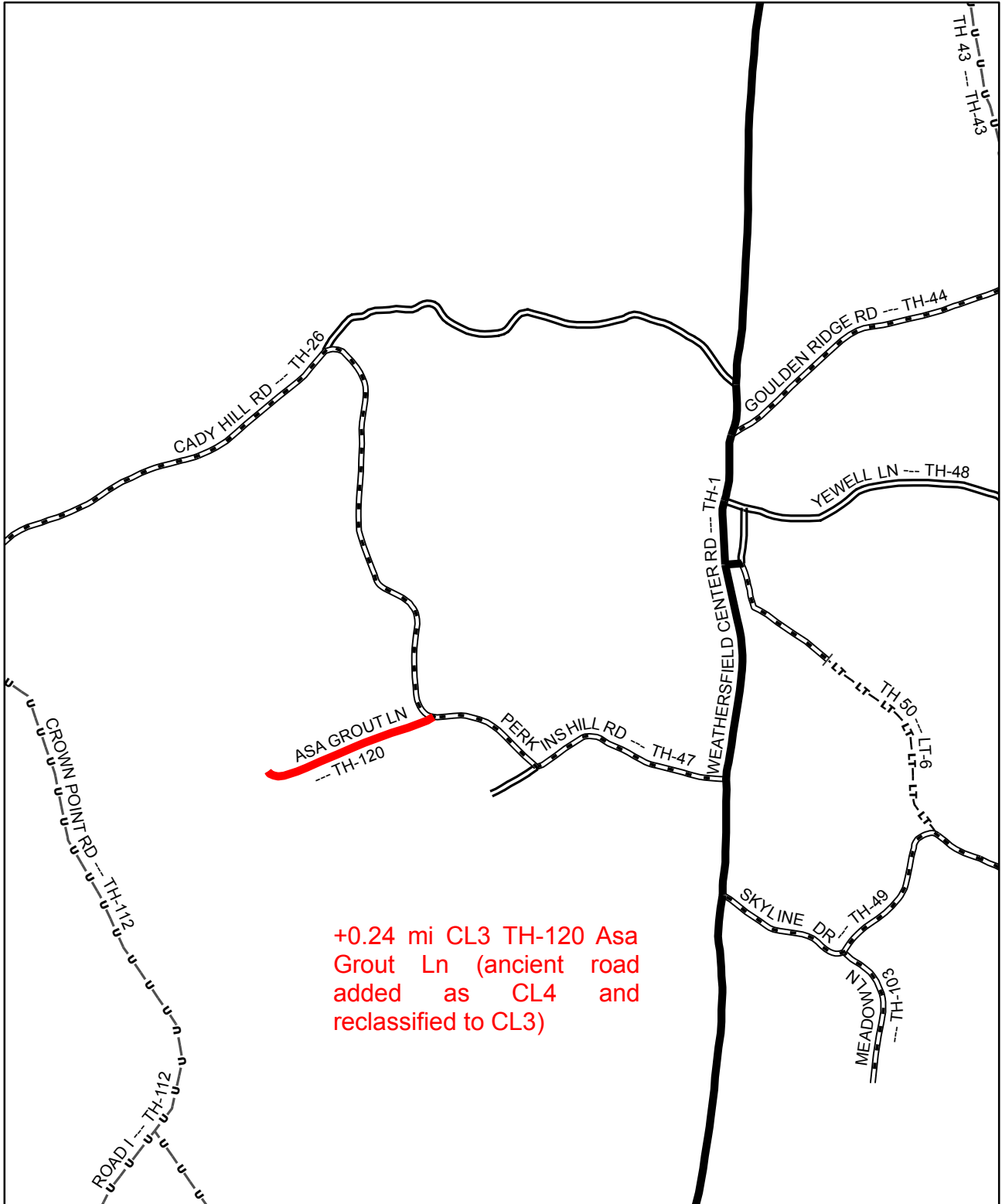




**Mileage Certificate Change 2015
WEATHERSFIELD**

Mapping Section
 Division of Policy and Planning
 Vermont Agency of Transportation -- April 2, 2015

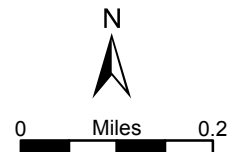


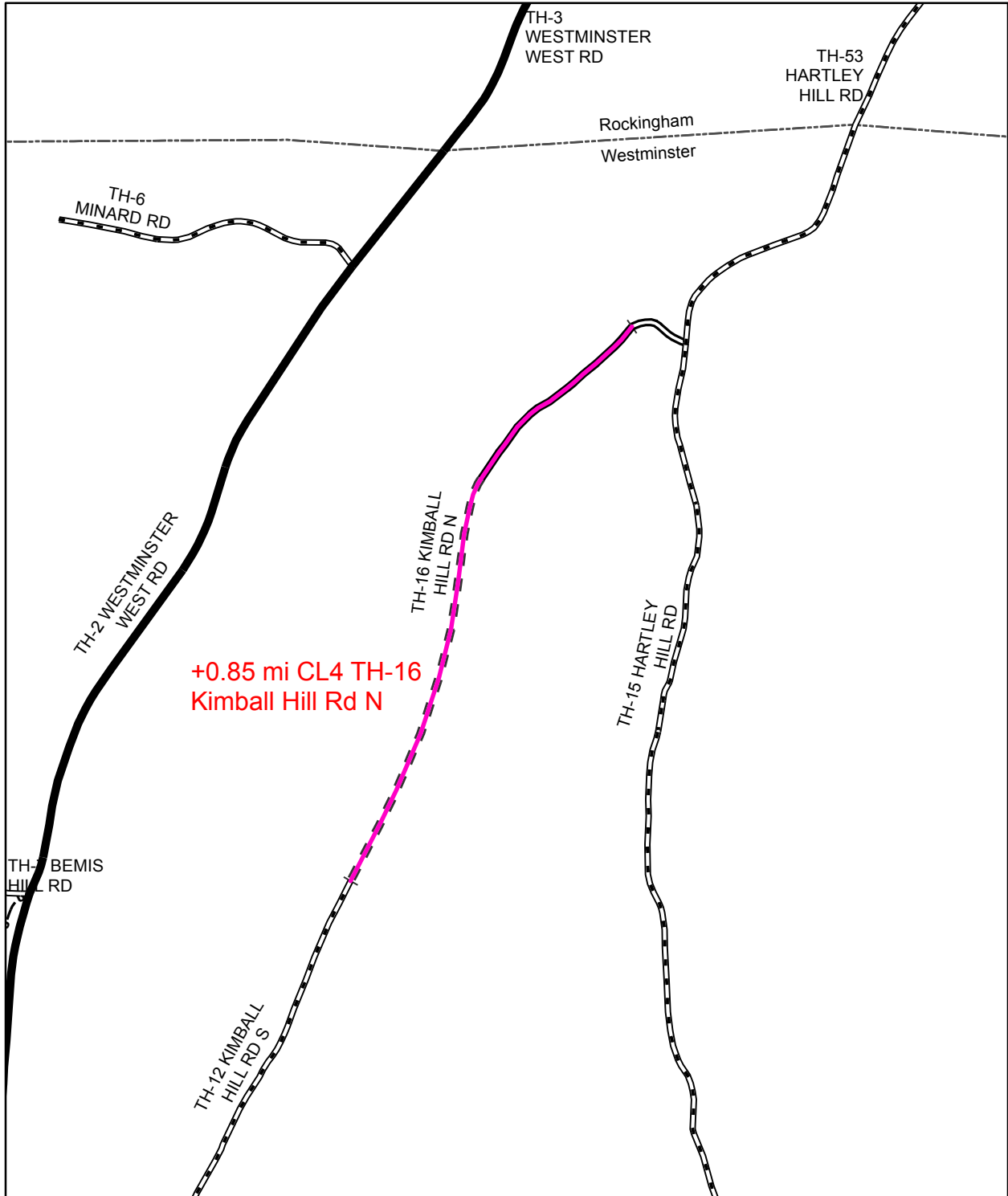


+0.24 mi CL3 TH-120 Asa Grout Ln (ancient road added as CL4 and reclassified to CL3)

Mileage Certificate Change 2015 WEATHERSFIELD

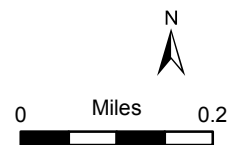
Mapping Section
Division of Policy and Planning
Vermont Agency of Transportation -- April 2, 2015

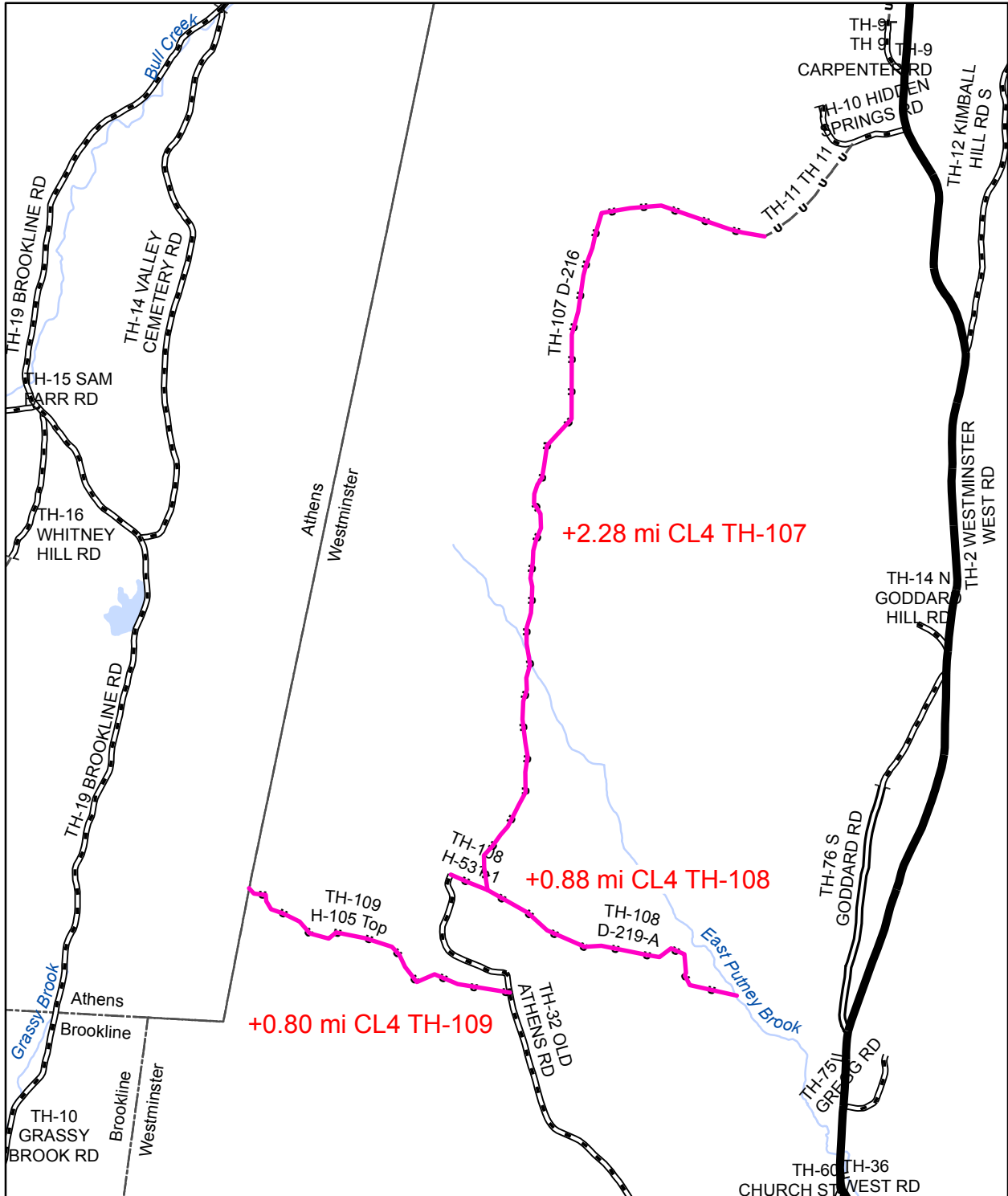




**Mileage Certificate Change 2015
WESTMINSTER**

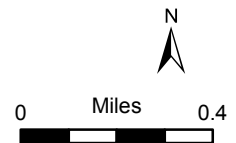
Mapping Section
 Division of Policy, Planning and Intermodal Development
 Vermont Agency of Transportation - April 2015

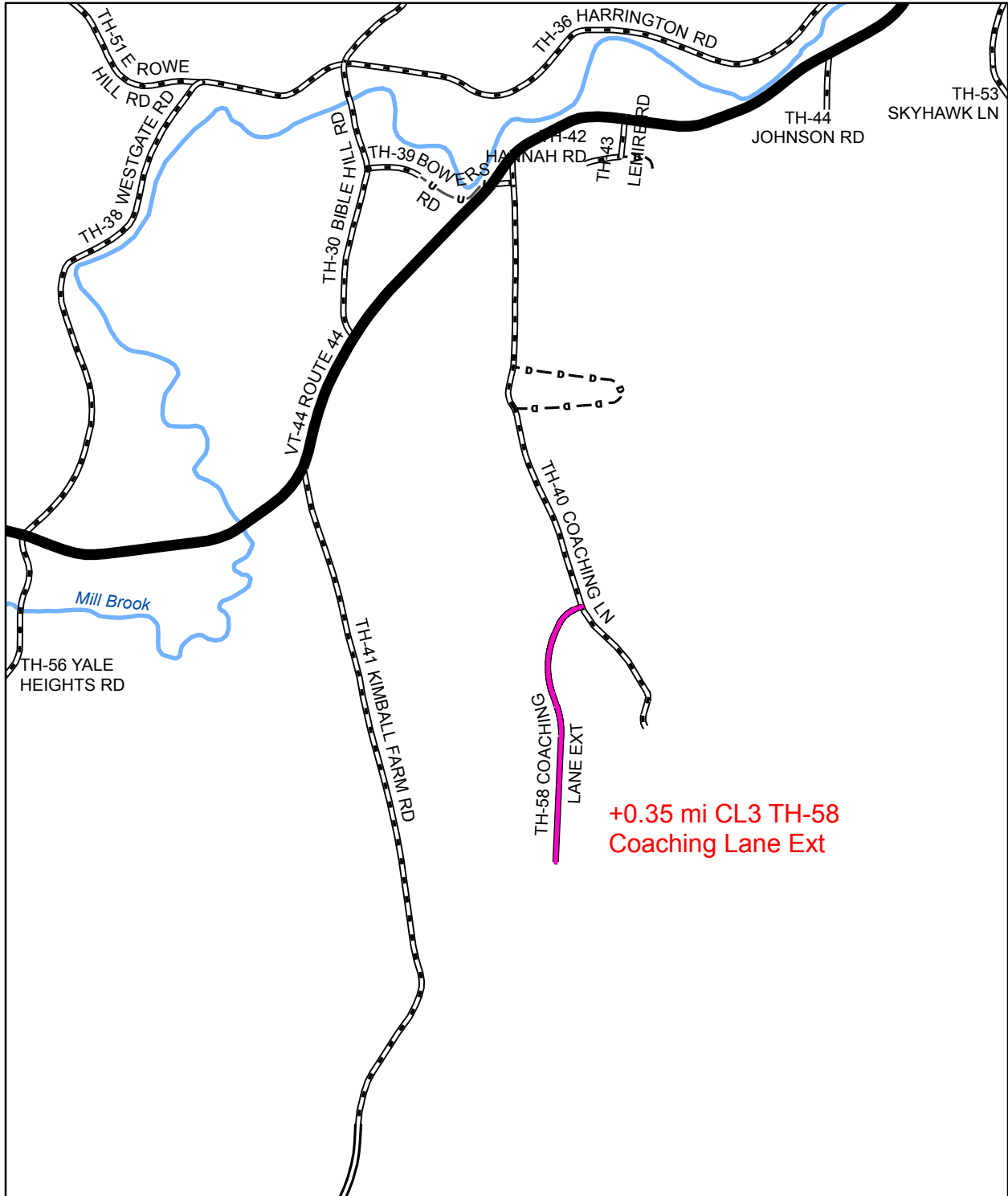




Mileage Certificate Change 2015 WESTMINSTER

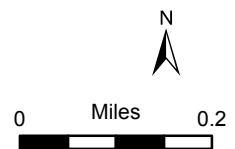
Mapping Section
 Division of Policy, Planning and Intermodal Development
 Vermont Agency of Transportation - April 2015



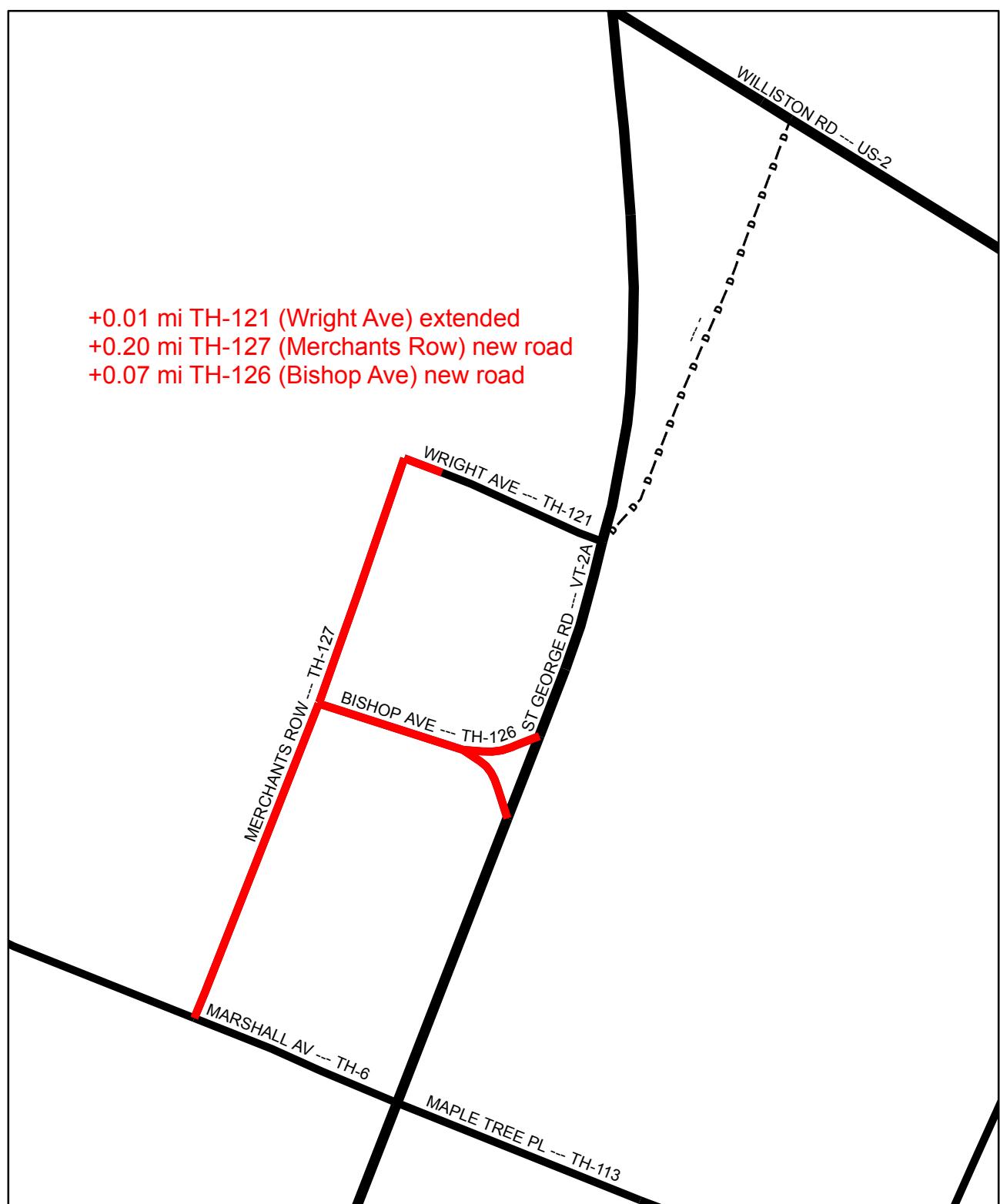


Mileage Certificate Change 2015 WEST WINDSOR

Mapping Section
 Division of Policy, Planning and Intermodal Development
 Vermont Agency of Transportation - January 2015



+0.01 mi TH-121 (Wright Ave) extended
+0.20 mi TH-127 (Merchants Row) new road
+0.07 mi TH-126 (Bishop Ave) new road



Mileage Certificate Change 2015 WILLISTON

Mapping Section
Division of Policy and Planning
Vermont Agency of Transportation -- March 18, 2015

