

# Road Changes Prompted by 2014 Mileage Certificates

## Vermont Agency of Transportation

### AllChanges\_rpt

Contact: Sara Moulton, Mapping and GIS Specialist, Tel: 802-828-2109 Email: sara.moulton@state.vt.us

Thursday, August 14, 2014

Town Highway Maps Website: [http://vtransplanning.vermont.gov/maps/town\\_maps](http://vtransplanning.vermont.gov/maps/town_maps)

Report: [ftp://vtransmaps.vermont.gov/Maps/Publications/MileageCertificates/MileageAnnualUpdates/2014\\_AllChanges.pdf](ftp://vtransmaps.vermont.gov/Maps/Publications/MileageCertificates/MileageAnnualUpdates/2014_AllChanges.pdf)

(New "ancient" roads are listed under Reclassified/Remeasured)

County	Town	New Highway Mileage	Reclassified/Remeasured	Discontinued Mileage	E911 Notes
ADDISON	ADDISON		Class 2 Transfer - 2.52 mi CL3 TH-13 Goodrich Corner Rd to CL2 TH-3		
ADDISON	CORNWALL		-0.017 mi VT-74 due to realignment of intersection with VT-30		
ADDISON	GRANVILLE		1.10 mi CL2 TH-1 reclassified as CL3, TH-36 1.29 mi CL2 TH-1 reclassified as CL3 TH-37 0.23 mi CL2 TH-1 reclassified as LT-10 0.34 mi CL3 TH-24 reclassified as CL4 0.15 mi CL4 TH-18 reclassified as LT-9		
ADDISON	MIDDLEBURY	+0.55 mi CL3 TH-133 (Cobble Rd), formally portion of CL3 TH-35 in New Haven			
ADDISON	NEW HAVEN		-0.55 mi CL3 TH-35 (Cobble Rd), became CL3 TH-133 in Middlebury		
ADDISON	PANTON		Class 2 Transfer - 2.03 mi CL3 TH-4 Jersey St to CL2 TH-4		
ADDISON	SALISBURY		-0.02 mi CL3 TH-6 from a re-evaluation and re-measure of the intersection with TH-3/VT- 53/ Lake Dunmore Rd.		The intersection of TH-3 with VT-53 was originally a "Y" intersection to facilitate turning on to VT-53. Over time the road has changed to a simpler, single lane intersection, thus reducing the TH-3 mileage.
BENNINGTON	BENNINGTON		+0.027 mi to CL2 TH-7 to accommodate main road and off ramp/r turn lane intersection with Main St/TH-2		

(New "ancient" roads are listed under Reclassified/Remeasured)

**County**      **Town**      **New Highway Mileage**      **Reclassified/Remeasured**      **Discontinued Mileage**      **E911 Notes**

BENNINGTON	DORSET	+0.02 mi CL3 TH-51		-0.07 mi CL3 TH-46 Discontinued. -0.16 mi CL3 TH-46 Transferred to Private	-
-----					
BENNINGTON	NO. BENNINGTON	+0.10 mi CL3 TH-131 Depot St			-
-----					
BENNINGTON	READSBORO	+0.18 mi CL4 TH-37 Johnny Cake Hill Lane +0.16 mi LT-5 Johnny Cake Hill Lane Ext +0.30 mi LT-6 Old Hosea Martin Trail			-
-----					
CALEDONIA	GROTON		0.89 mi CL3 TH-24 reclassified as State Forest Highway (SFH)		-
-----					
CALEDONIA	HARDWICK		Class 2 Transfer - CL3 TH-348 (0.56 mi) and CL3 TH-46 (0.39 mi) Mackville Rd to CL2 TH-8 (0.95 mi)		-
-----					
CALEDONIA	PEACHAM		1.89 mi CL4 TH-61 reclassified to CL3 (Peacham Pond Rd)		-
-----					
CALEDONIA	ST. JOHNSBURY		+0.18 mi Bay St reclassified from private to CL3 TH-538 +0.05 mi TH-92 (Gordon Mills Way) remeasured		-
-----					
CHITTENDEN	COLCHESTER	+0.14 mi CL2 TH-11 Barnes Av +0.35 mi CL2 TH-12 Winchester Pl +0.09 mi CL2 TH-13 Vermont National Guard Rd +0.05 mi CL2 TH-14 Johnson Av  +0.59 mi CL3 TH-31 Colchester Point Rd +0.05 mi CL3 TH-72 Barnes Av +0.15 mi CL3 TH-73 Troy Av +0.44 mi CL3 TH-74 Hegman Av +0.10 mi CL3 TH-165 Fox Run +0.19 mi CL3 TH-205 Aikley Ln +0.08 mi CL3 TH-206 West View Rd +0.47 mi CL3 TH-207 Ethan Allen Av +0.11 mi CL3 TH-208 Anna's Ct +0.19 mi CL3 TH-209 Walnut Grove +0.10 mi CL3 TH-210 Brosseau Ln +0.08 mi CL3 TH-211 Caleb Ct +0.08 mi CL3 TH-212 Mazza Ct	0.12 mi CL3 TH-39 Reclassified to CL2-TH14 Johnson Av	-0.08 mi CL2 TH-14 Johnson Ave Discontinued	-
-----					

(New "ancient" roads are listed under Reclassified/Remeasured)

<b>County</b>	<b>Town</b>	<b>New Highway Mileage</b>	<b>Reclassified/Remeasured</b>	<b>Discontinued Mileage</b>	<b>E911 Notes</b>
CHITTENDEN	HINESBURG	+0.34 mi CL3 TH-46 Farmall Dr +0.10 mi CL3 TH-47 Fredric Way			
CHITTENDEN	SHELburnE	+0.09 mi CL3 TH-105 Lily Creek Ln	+0.14 mi CL3 TH-104 Depot Rd		
CHITTENDEN	WillISTON	+0.32 mi CL3 TH-123 Michael Ln +0.31 mi CL3 TH-124 Coyote Ln +0.28 mi CL3 TH-125 Raven Cir			
ESSEX	LEMINGTON		0.33 mi CL4 TH-4 (Sims Hill Rd) reclassified to CL3		
ESSEX	MAIDSTONE	+2.49 mi CL3 TH-9 (Westside Lake Rd) +0.10 mi CL4 TH-9 (Westside Lake Rd)			
FRANKLIN	FAIRFAX	+0.06 mi CL3 TH-63 (Goodall St)			
FRANKLIN	SHeldon			-0.30 mi CL3 TH-12 (Burns Rd) -0.10 mi CL3 TH-20 (Jettie Rd)	
FRANKLIN	ST. ALBANS TOWN	+0.15 mi CL3 TH-99 (Samantha Ln)			
LAMOILLE	HyDE PARK		Construction of Roundabout: +0.096 miles VT-15 +0.014 miles VT-100 +0.01 miles C2 TH-5		
LAMOILLE	MORRISTOWN	+0.04 CL3 TH-549 (Sterling Court)			
LAMOILLE	STOWE		0.80 mi CL3 TH-16 reclassified as CL4 +1.88 mi CL3 Scenic Highway (TH-16, Brownsville Rd) +0.40 mi CL3 Scenic Highway (TH-16, Brush Hill Rd) +0.80 mi CL4 Scenic Highway (TH-16, Brownsville Rd) +0.70 mi CL4 Scenic Highway (TH-56, Waterworks Rd)		
ORANGE	THETFORD			-0.15 mi CL3 TH-48 Discontinued -0.06 mi CL3 TH-63 Discontinued -0.08 mi CL3 TH-69 Discontinued -0.13 mi CL3 TH-71 Discontinued Camp Farnsworth Rd	

(New "ancient" roads are listed under Reclassified/Remeasured)

**County**      **Town**      **New Highway Mileage**      **Reclassified/Remeasured**      **Discontinued Mileage**      **E911 Notes**

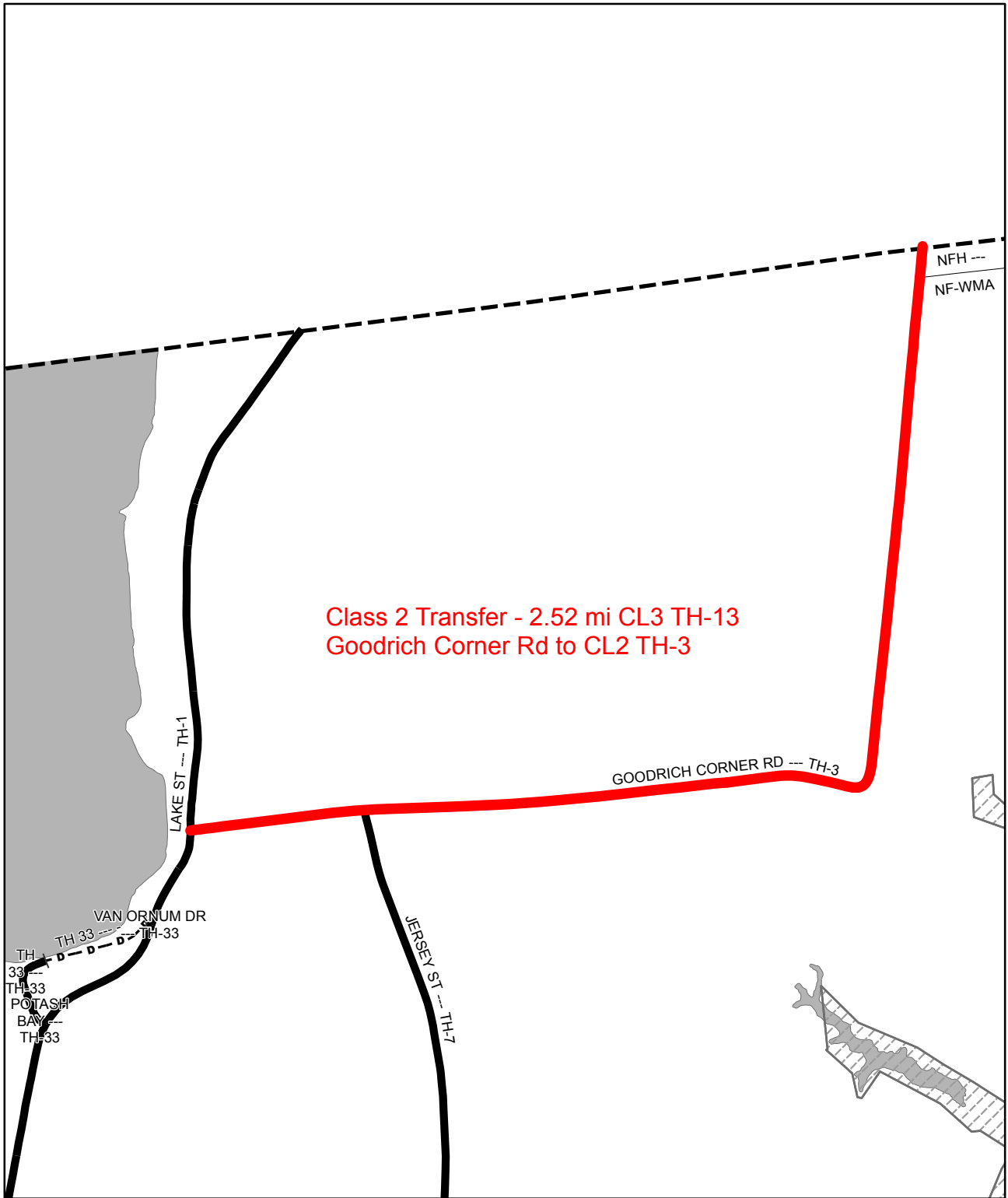
ORLEANS	CRAFTSBURY	+1.65 mi CL4 TH-64 (Coburn Hill Rd) +2.59 mi LT-2 (Coburn Hill Rd/Tr)			
ORLEANS	DERBY	+0.33 mi CL3 TH-99 (Commerce Way)			
ORLEANS	JAY	+ 0.11 mi CL2 TH-3 constructed + 0.26 mi CL2 TH-2 constructed	Class 2 Transfers 0.19 mi CL3 TH-43 reclassified as CL2 TH-3 0.53 mi CL3 TH-43 reclassified as CL2 TH-2  + 0.26 mi CL2 TH-3 by reclassifying SFH + 0.02 mi CL2 TH-4 by reclassifying SFH	-0.13 mi CL3 TH-43	
RUTLAND	FAIR HAVEN	+0.09 mi CL3 TH-70 Depot Dr / Colvin Rd			
RUTLAND	HUBBARDTON		0.12 mi CL3 TH-15 Reclassified to CL4		
RUTLAND	PAWLET	+0.02 mi CL3 TH-17 Weatherby Ln extended			
RUTLAND	RUTLAND TOWN		+0.03 mi to CL2, TH-1 due to re-evaluation and re-measure of the intersection with Route 7		
RUTLAND	WALLINGFORD			-0.75 mi LT-1 Former Doty Rd	
WASHINGTON	BERLIN	+0.14 mi CL3 TH-81 (Berlin Heights)	0.04 mi CL3 TH-51 reclassified as CL4 (Not Up To Standard) +0.18 mi CL4 TH-82 (former TH-43 segments isolated by I-89 project)		
WASHINGTON	EAST MONTPELIER	+0.21 mi CL3 TH-75 (Captain Kidd Rd)			
WASHINGTON	WATERBURY	+0.12 mi CL3 TH-66 (construction of Farr Rd Ext)	-0.01 mi CL3 TH-56 re-measured (original total should have been 0.17 mi)		
WINDHAM	BROOKLINE	+0.19 mi CL3 TH-14 Merrill Dr	0.35 mi CL3 TH-5 reclassified to CL4 Not Up to Standard		

(New "ancient" roads are listed under Reclassified/Remeasured)

<i><b>County</b></i>	<i><b>Town</b></i>	<i><b>New Highway Mileage</b></i>	<i><b>Reclassified/Remeasured</b></i>	<i><b>Discontinued Mileage</b></i>	<i><b>E911 Notes</b></i>
WINDHAM	JAMAICA		0.34 mi TH-31 Sage Hill Rd Reclassified from CL4 NUTS to CL4 0.14 mi TH-47 Metcalf Rd Reclassified from CL4 NUTS to CL4 0.07 mi TH-62 Millbrook Rd Reclassified from CL4 NUTS to CL4 0.06 mi TH-66 Day Rd Reclassified from CL4 NUTS to CL4		Portions of 4 highways reclassified from CL3 Not Up to Standard (NUTS) to CL4. In VTrans records CL3 NUTS is accounted for under CL4. This reclassification officially changed their status to CL4.
WINDHAM	ROCKINGHAM			Unmapped road Discontinued between CL2 TH-3 and CL3 TH-97 (no change in highway mileage)	
WINDHAM	WESTMINSTER		+0.03 mi CL3 TH-70 due to Remeasurement Westminster Terr +0.02 mi CL3 TH-104 due to Remeasurement James Rd +0.01 mi CL3 TH-105 due to Remeasurement Camp Rd +0.04 mi CL3 TH-106 due to Remeasurement Camp Rd Ext		
WINDSOR	CAVENDISH	+0.04 mi CL3 TH-26 Chubb Hill Rd due to realignment		-0.10 mi CL3 TH-26 Chubb Hill due to realignment	
WINDSOR	HARTFORD			-0.22 mi CL4 TH-237 Discontinued Flanders Ln -0.29 mi CL3 TH-238 Discontinued Kipling Trace -0.16 mi CL3 TH-239 Discontinued Royce Way	
WINDSOR	HARTLAND			-0.20 mi CL3 TH-60 Discontinued (Ayers Ln)	

(New "ancient" roads are listed under Reclassified/Remeasured)

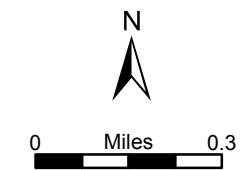
<b>County</b>	<b>Town</b>	<b>New Highway Mileage</b>	<b>Reclassified/Remeasured</b>	<b>Discontinued Mileage</b>	<b>E911 Notes</b>
WINDSOR	PLYMOUTH	0.02 mi CL3 TH-76 Wheeler Bridge Rd	0.50 mi CL3 TH-48 Reclassified to CL4 (Unknown Soldier Rd) 0.06 mi CL3 TH-35 Reclassified to Legal Trail LT-3 (Library Rd) 0.14 mi CL4 TH-41 Reclassified to CL3 (Johnson Farm Rd)	-0.14 mi CL4 TH-21 Discontinued (Reggies Rd) -0.14 mi CL4 TH-21 Discontinued (Reggies Rd) -0.97 mi CL4 TH-22 Discontinued (Crown Point Rd) -0.41 mi CL4 TH-23 Discontinued (Frog City Rd) -0.80 mi CL4 TH-29 Discontinued (unnamed) -0.71 mi Legal Trail LT-2 Discontinued	-
WINDSOR	ROCHESTER			-0.11 mi CL3 TH-57 Discontinued Horse Farm Ln	-
WINDSOR	WEATHERSFIELD	+0.47 mi CL3 TH-119 Drumlín Rd -- New road alignment as surveyed in 2004 and laid out in 2012.	0.30 mi CL4 TH-50 reclassified to Legal Trail LT-6 -- reclassification occurred in 1962, reported in 2012	-0.20 mi CL3 and -0.37 mi CL 4 TH-119 Discontinued the highway that followed the alignment as laid out in 1820	-

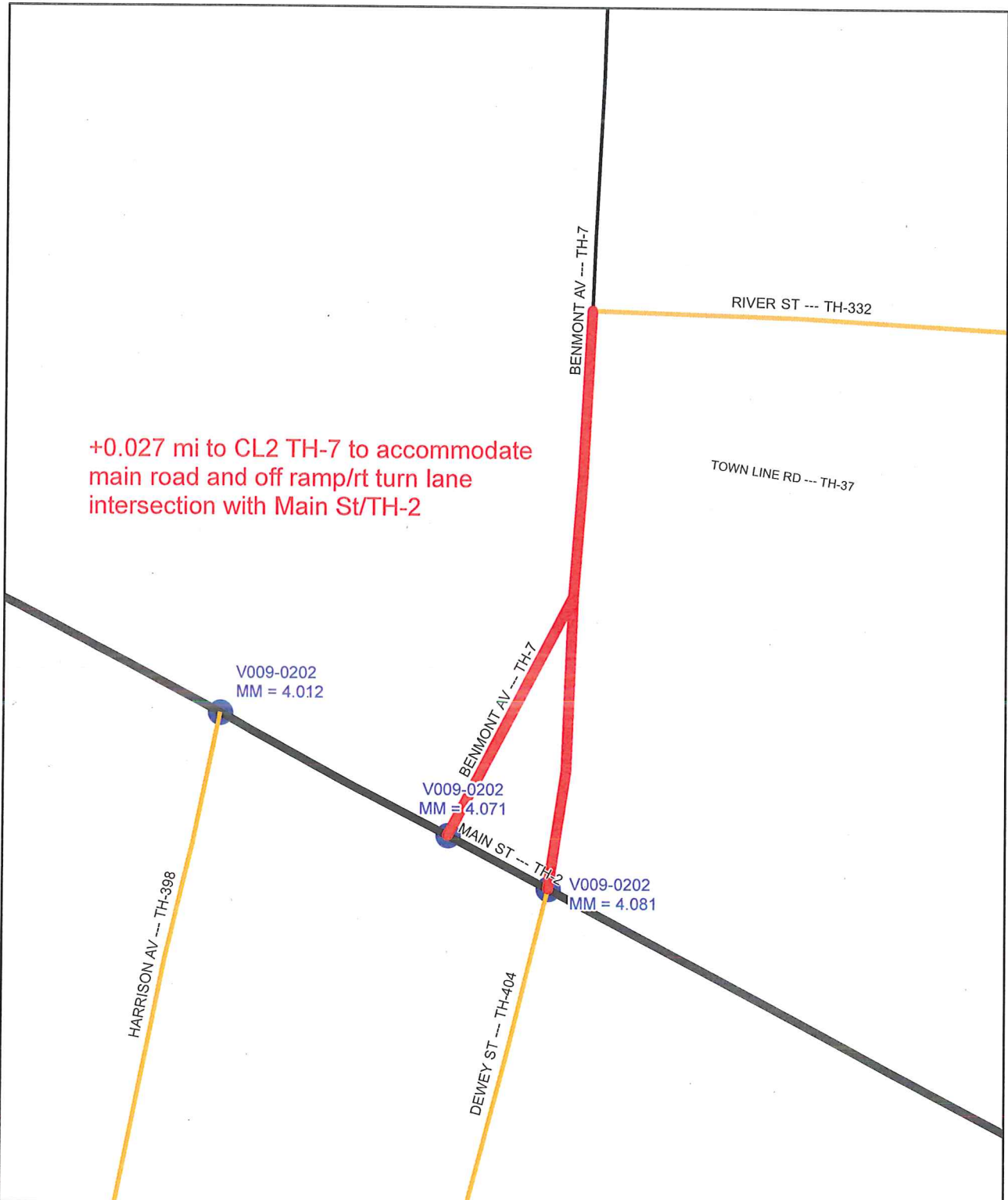


Class 2 Transfer - 2.52 mi CL3 TH-13  
 Goodrich Corner Rd to CL2 TH-3

**Mileage Certificate Change 2014  
 ADDISON**

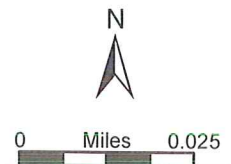
Mapping Unit  
 Division of Policy and Planning  
 Vermont Agency of Transportation -- April 30, 2014



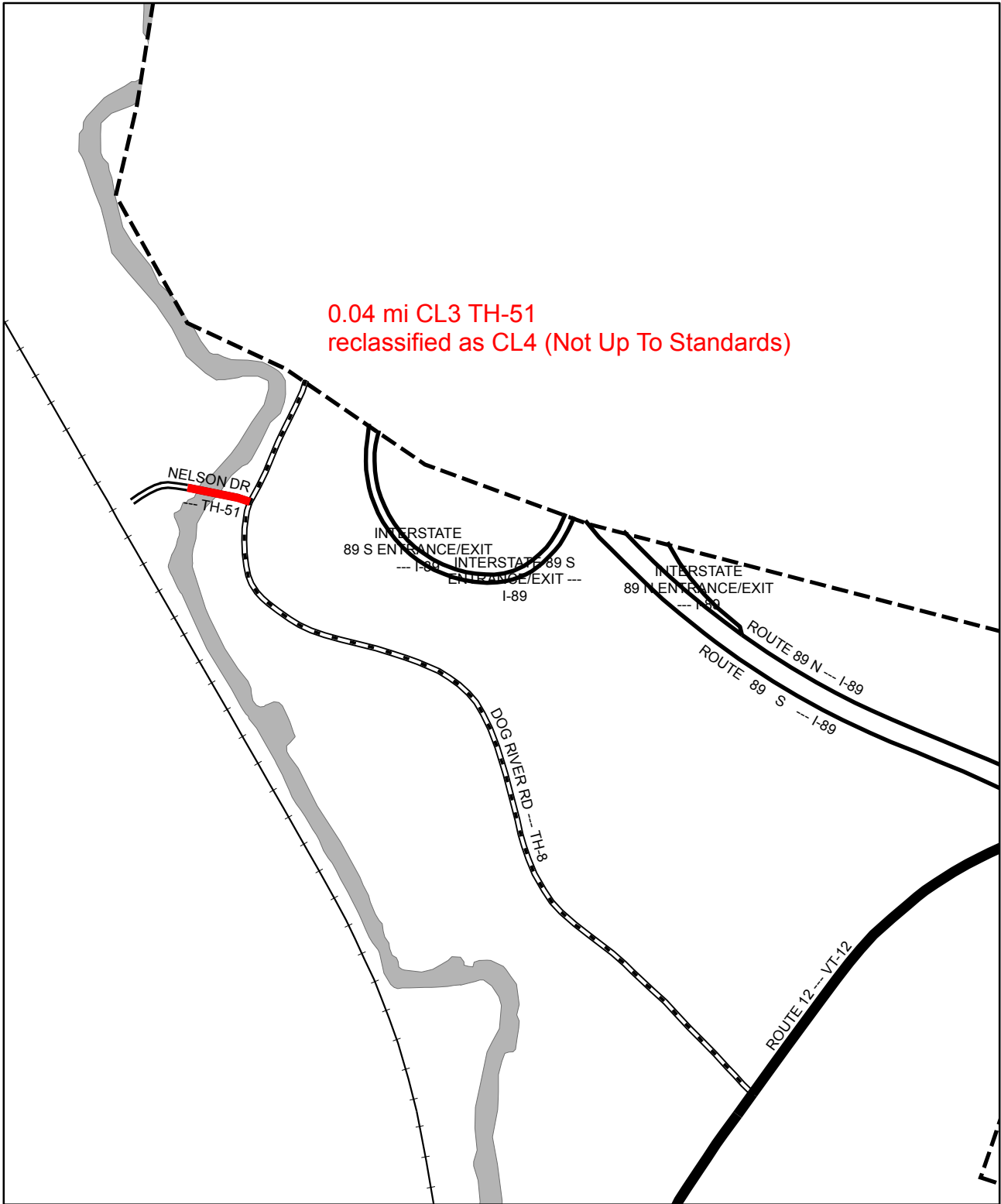


### Mileage Certificate Change 2014 BENNINGTON

Mapping Unit  
 Division of Policy and Planning  
 Vermont Agency of Transportation -- May 21, 2014

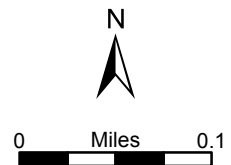


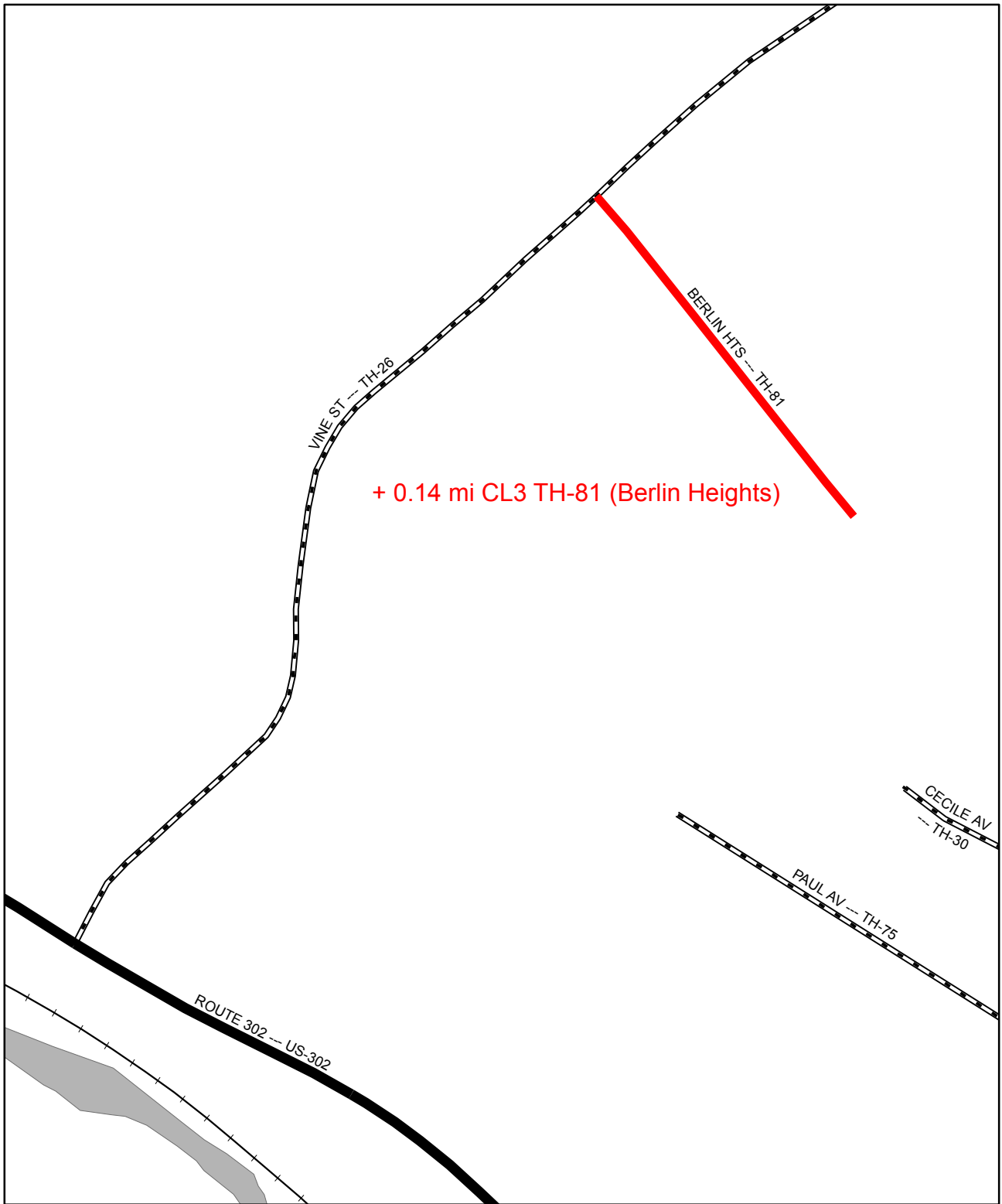




**Mileage Certificate Change 2014  
BERLIN**

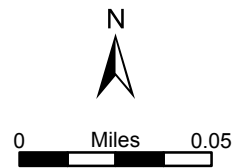
Mapping Unit  
Division of Policy and Planning  
Vermont Agency of Transportation -- April 21, 2014

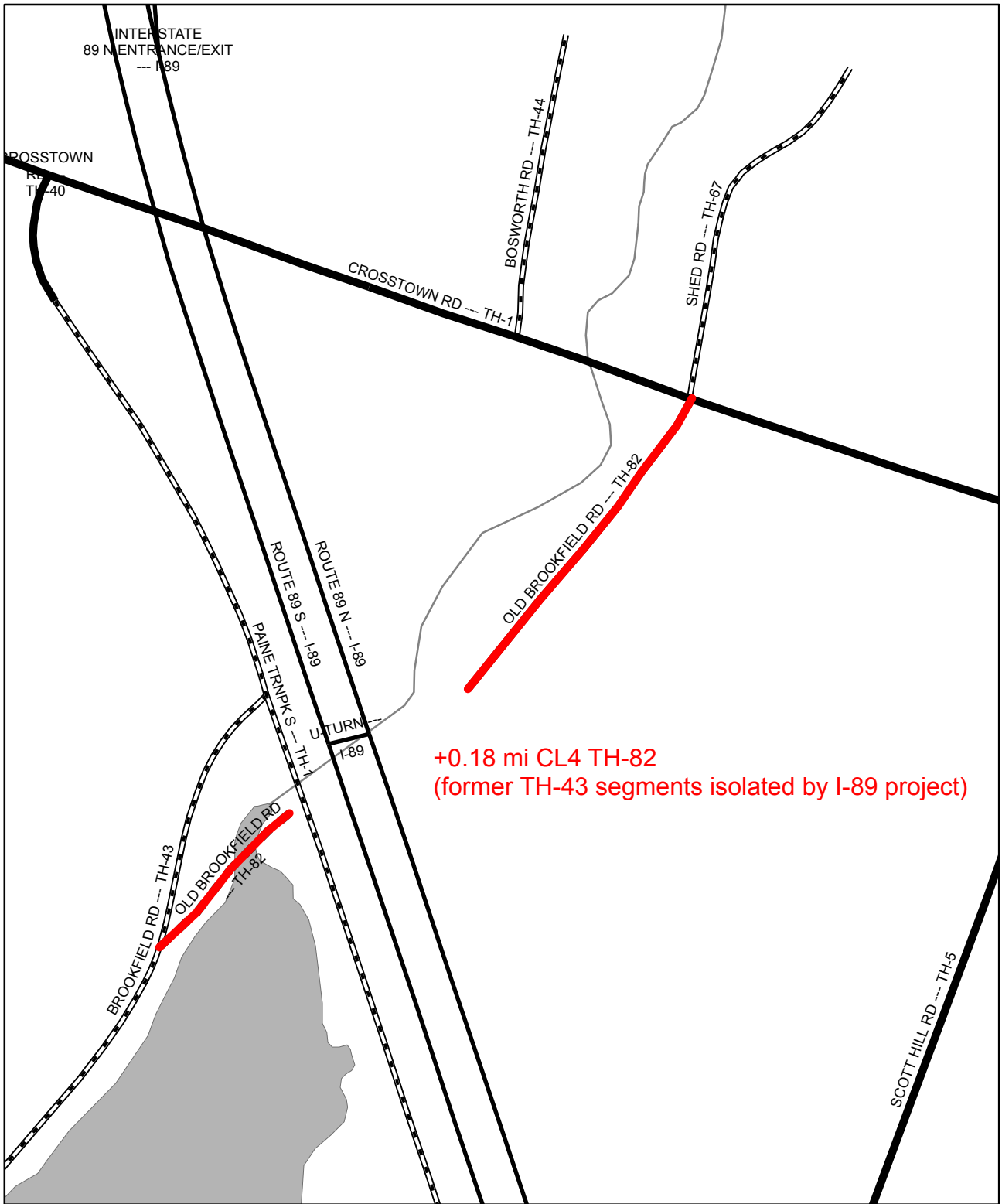




**Mileage Certificate Change 2014  
BERLIN**

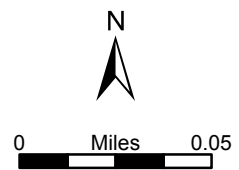
Mapping Unit  
Division of Policy and Planning  
Vermont Agency of Transportation -- April 21, 2014

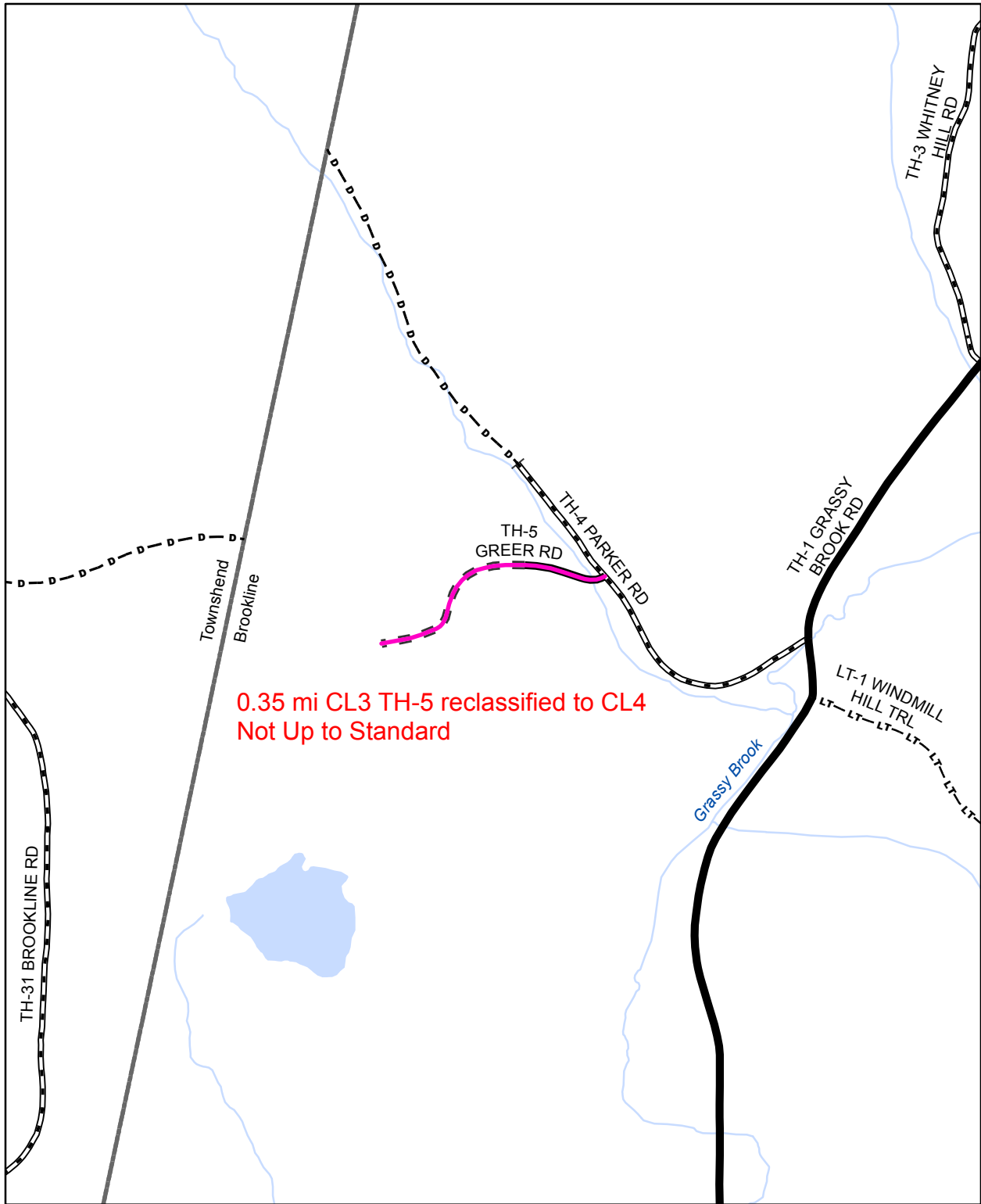




**Mileage Certificate Change 2014  
BERLIN**

Mapping Unit  
 Division of Policy and Planning  
 Vermont Agency of Transportation -- April 21, 2014

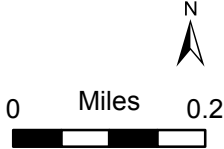


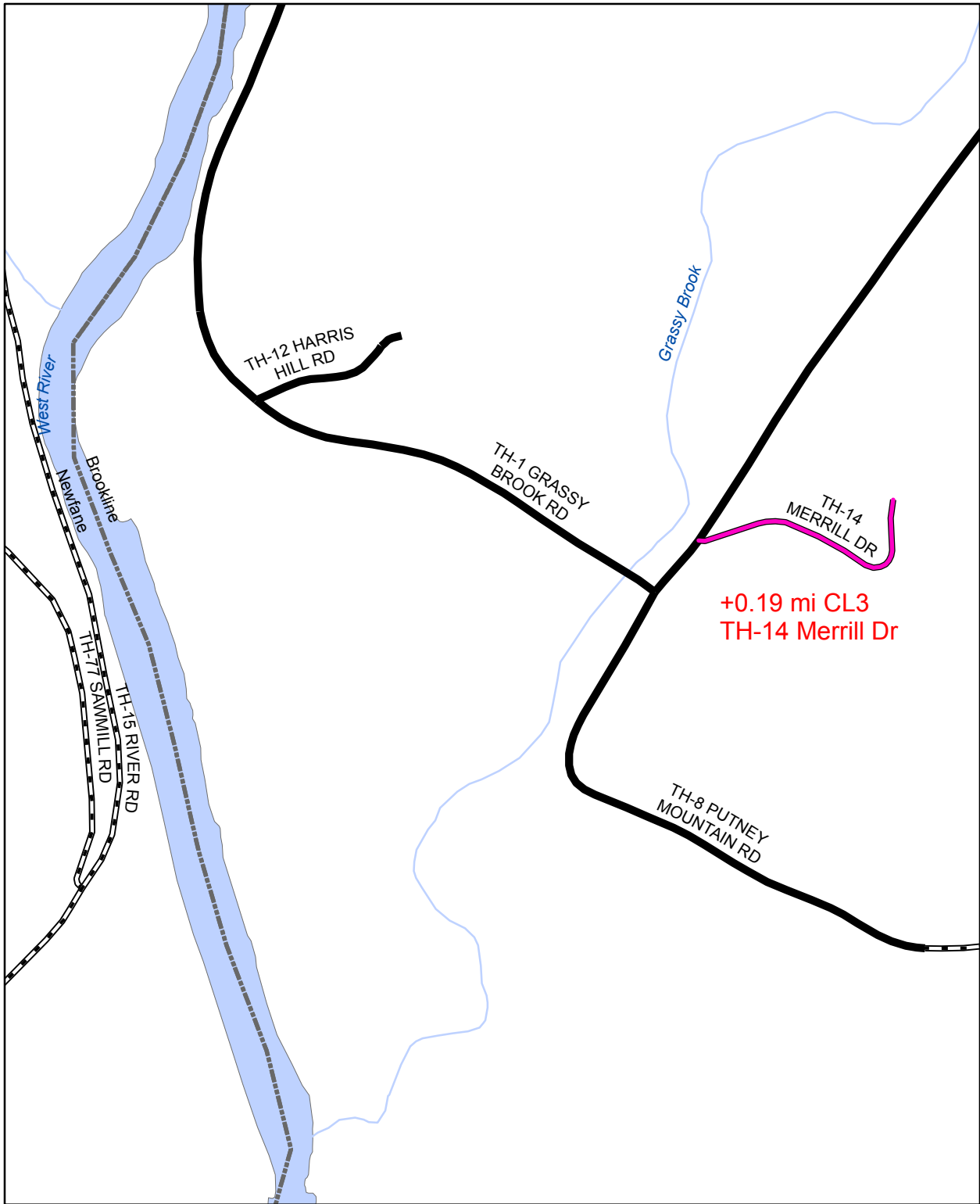


0.35 mi CL3 TH-5 reclassified to CL4  
Not Up to Standard

**Mileage Certificate Change 2014**  
**BROOKLINE**

Mapping Unit  
Division of Policy and Planning  
Vermont Agency of Transportation - March 2014

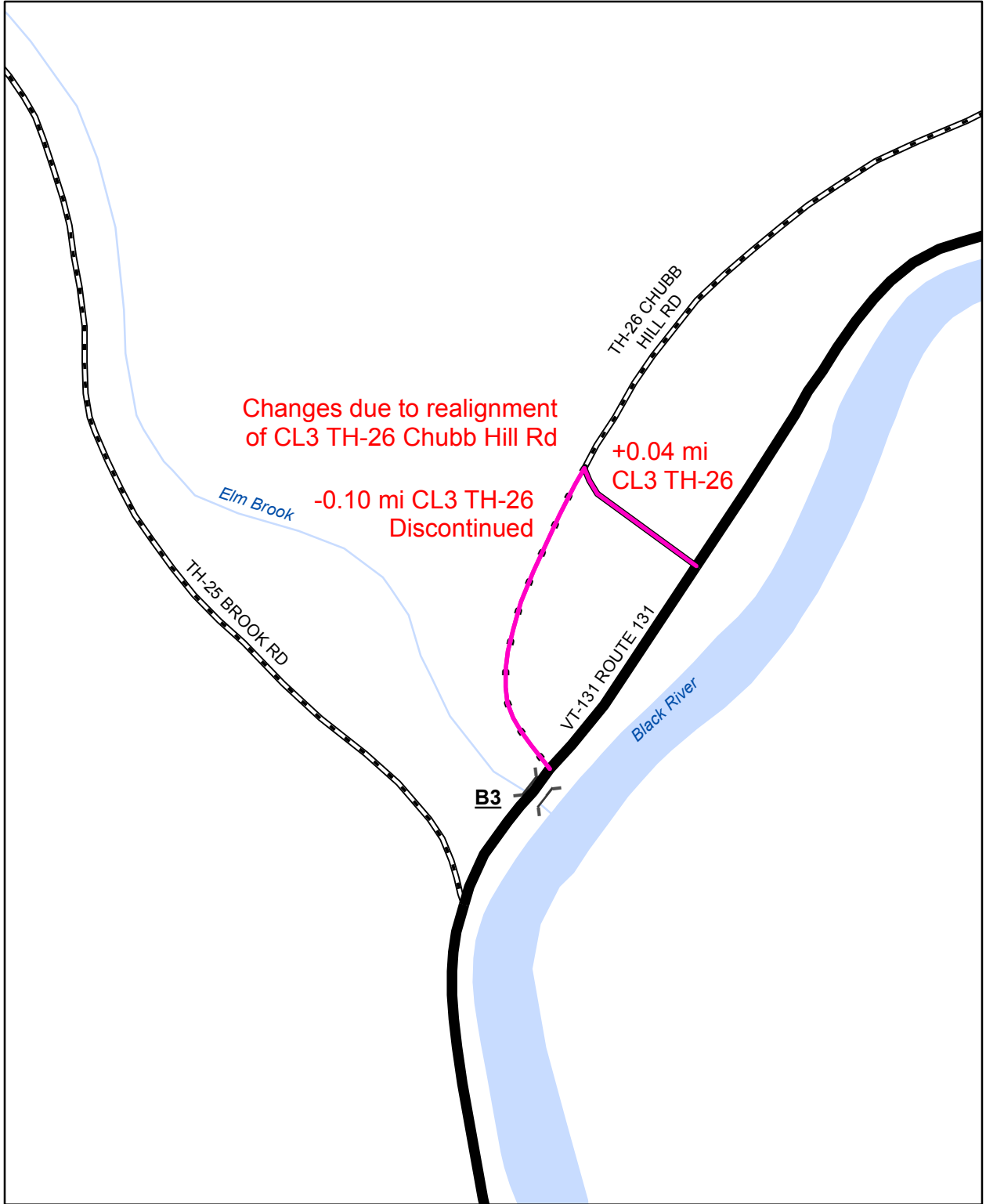




**Mileage Certificate Change 2014  
BROOKLINE**

Mapping Unit  
 Division of Policy and Planning  
 Vermont Agency of Transportation - March 2014





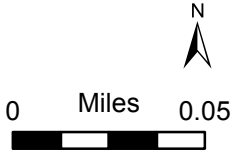
Changes due to realignment  
of CL3 TH-26 Chubb Hill Rd

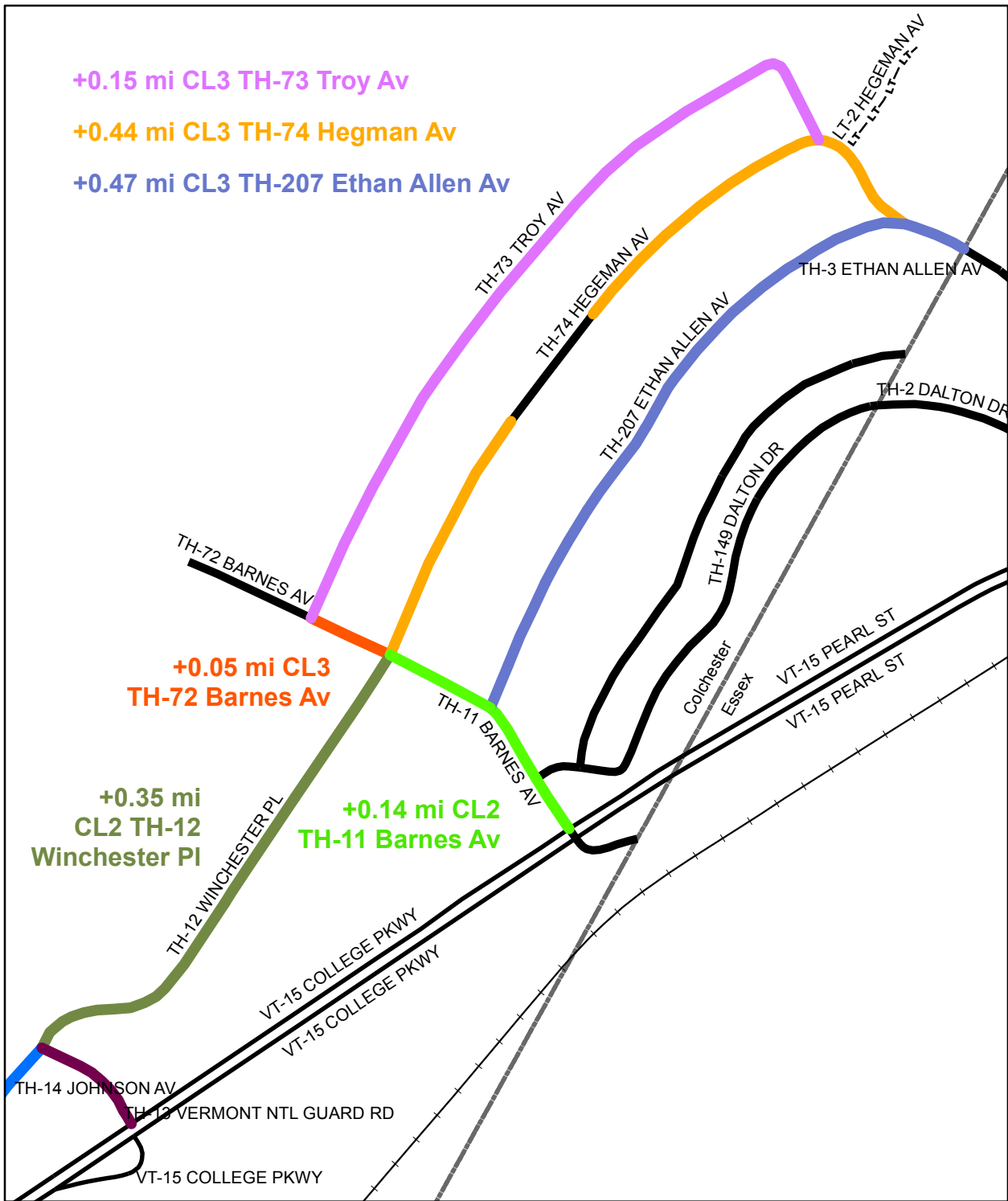
-0.10 mi CL3 TH-26  
Discontinued

+0.04 mi  
CL3 TH-26

### Mileage Certificate Change 2014 CAVENDISH

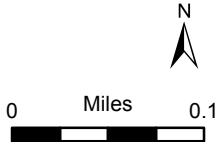
Mapping Unit  
Division of Policy and Planning  
Vermont Agency of Transportation - March 2014

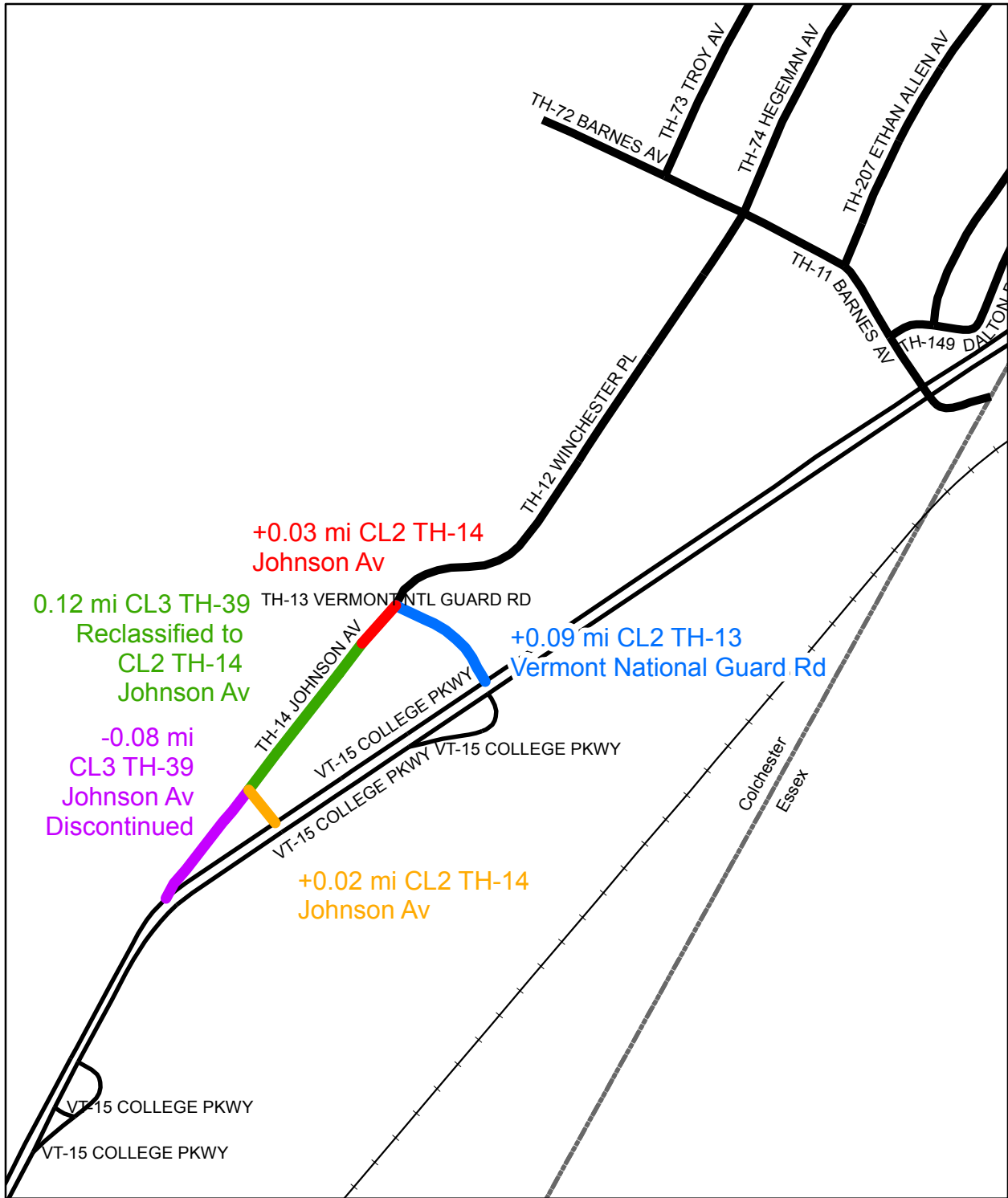




**Mileage Certificate Change 2014  
COLCHESTER**

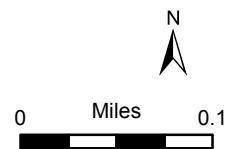
Mapping Unit  
 Division of Policy and Planning  
 Vermont Agency of Transportation - August 2014





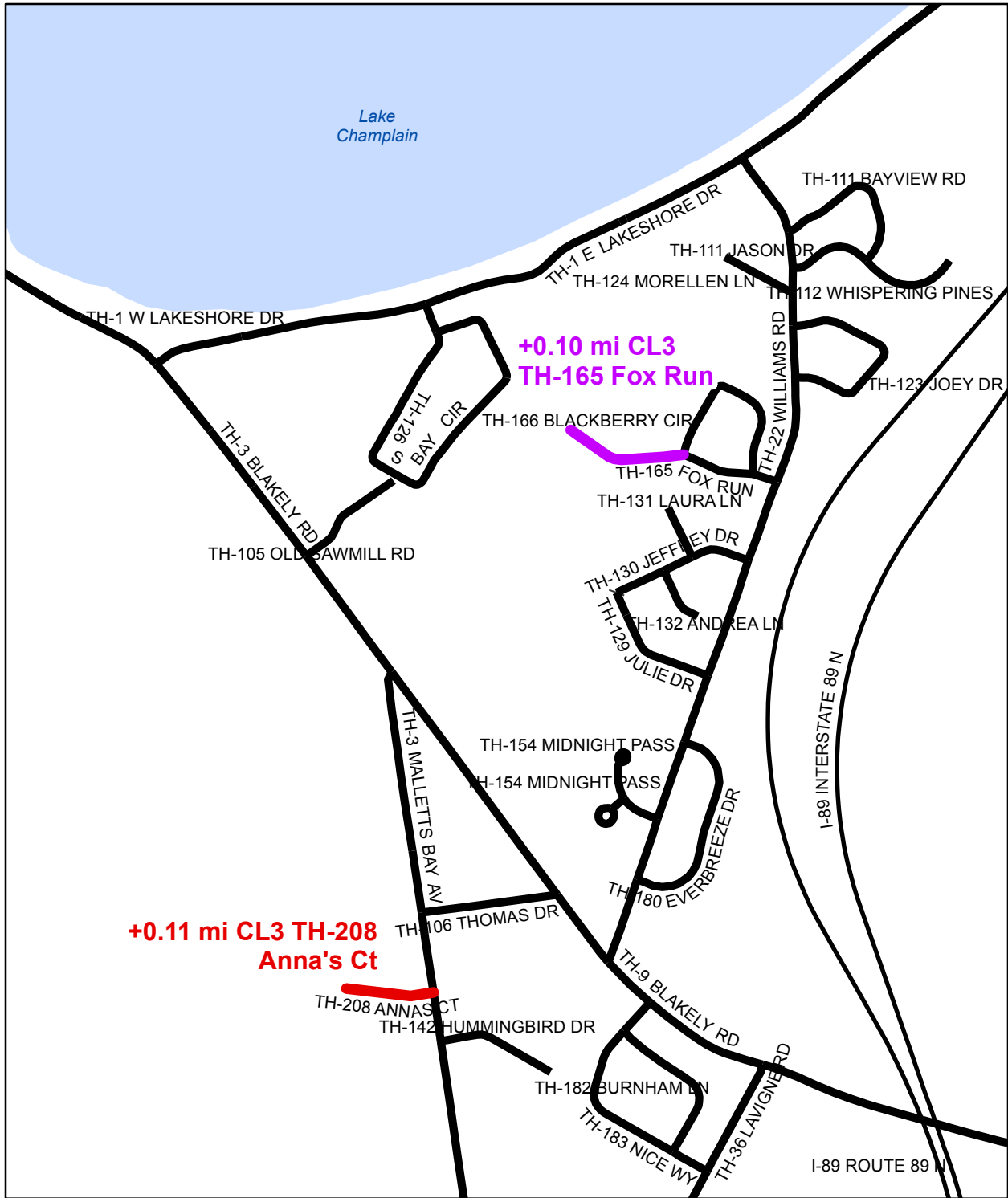
**Mileage Certificate Change 2014  
COLCHESTER**

Mapping Unit  
 Division of Policy and Planning  
 Vermont Agency of Transportation - August 2014



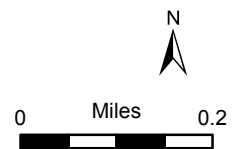


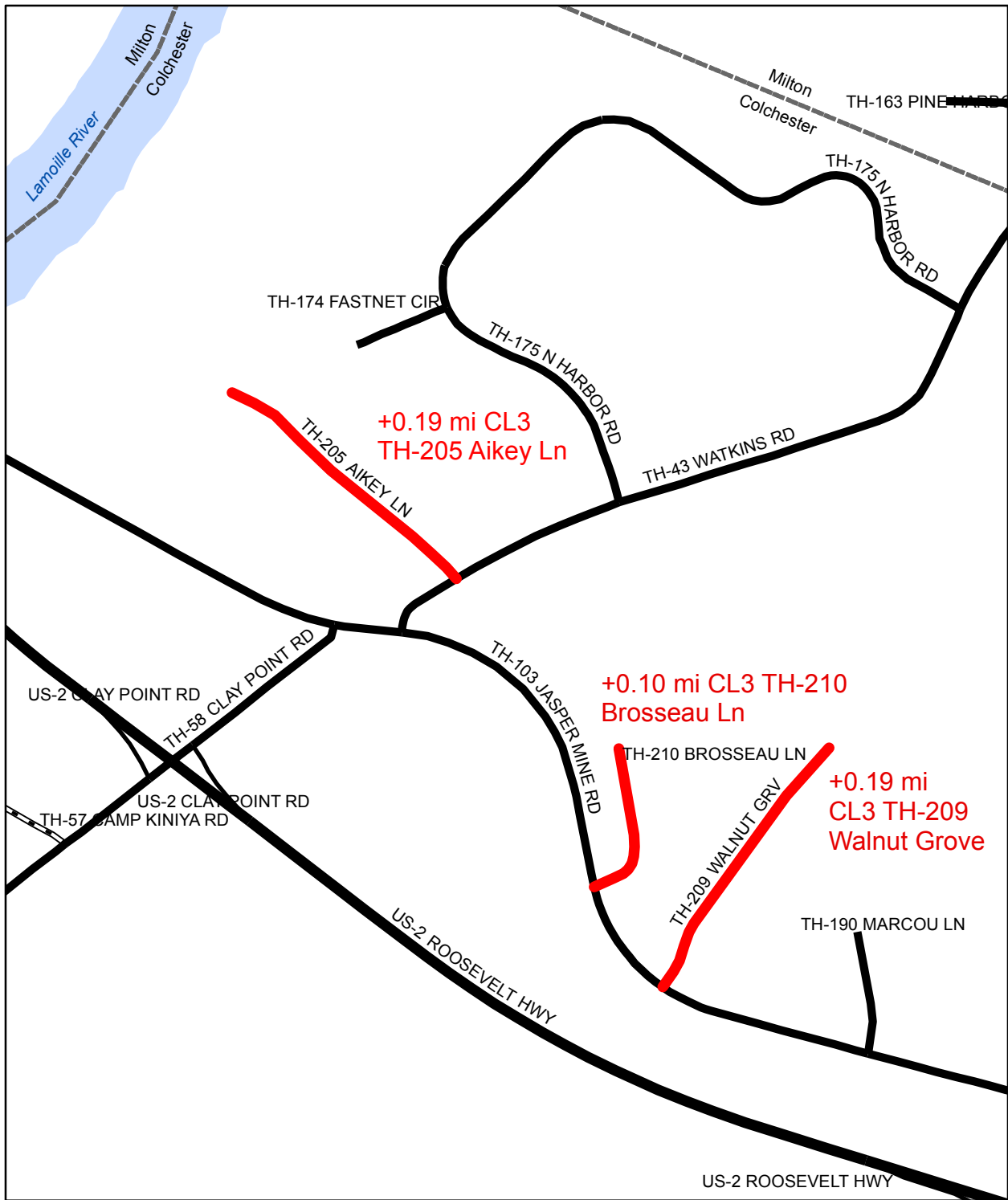




## Mileage Certificate Change 2014 COLCHESTER

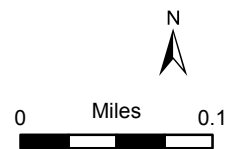
Mapping Unit  
 Division of Policy and Planning  
 Vermont Agency of Transportation - August 2014

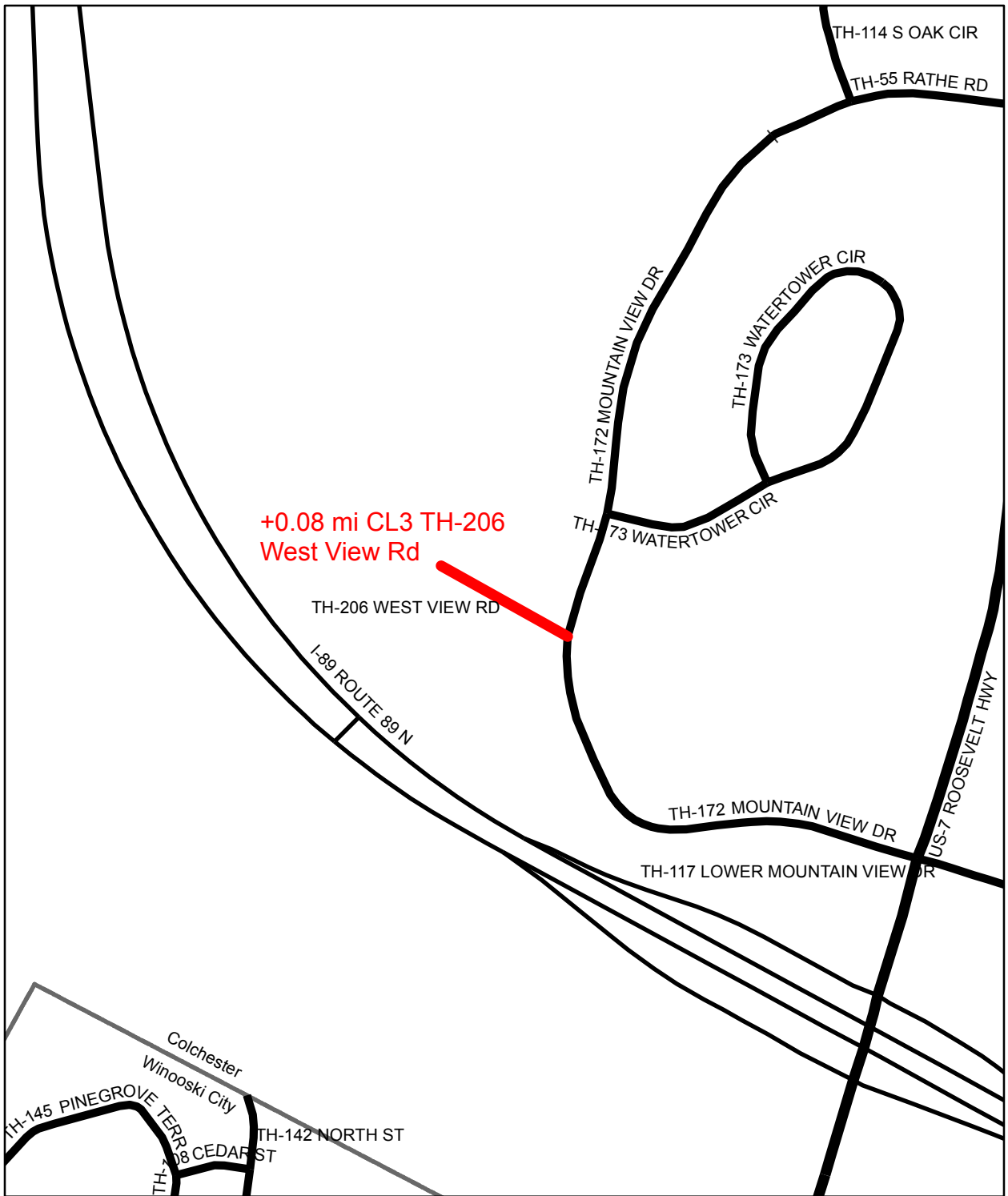




## Mileage Certificate Change 2014 COLCHESTER

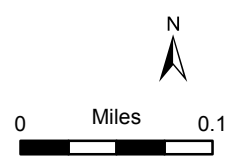
Mapping Unit  
 Division of Policy and Planning  
 Vermont Agency of Transportation - August 2014

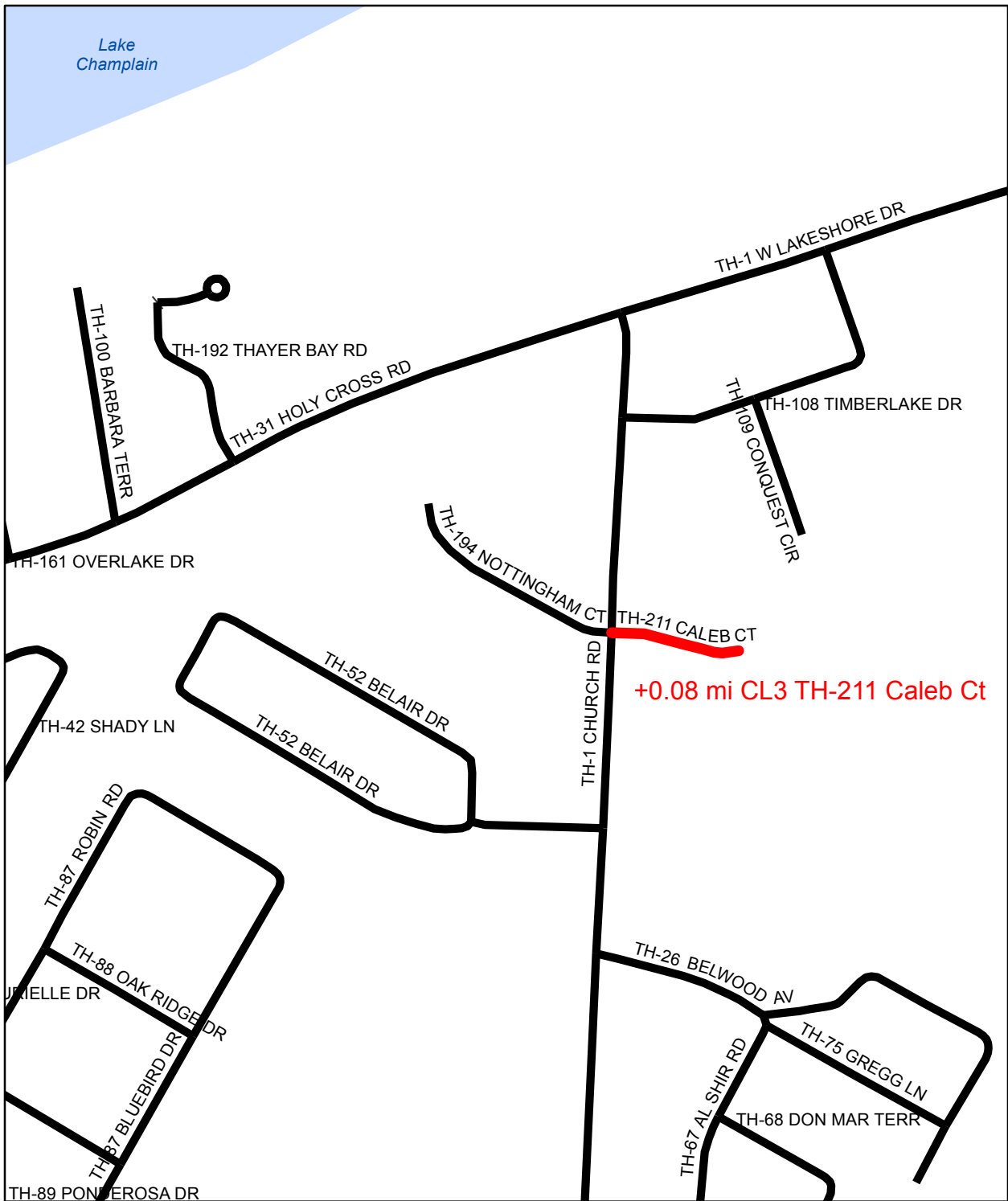




**Mileage Certificate Change 2014  
COLCHESTER**

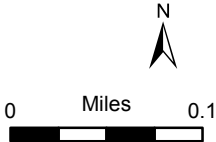
Mapping Unit  
 Division of Policy and Planning  
 Vermont Agency of Transportation - August 2014

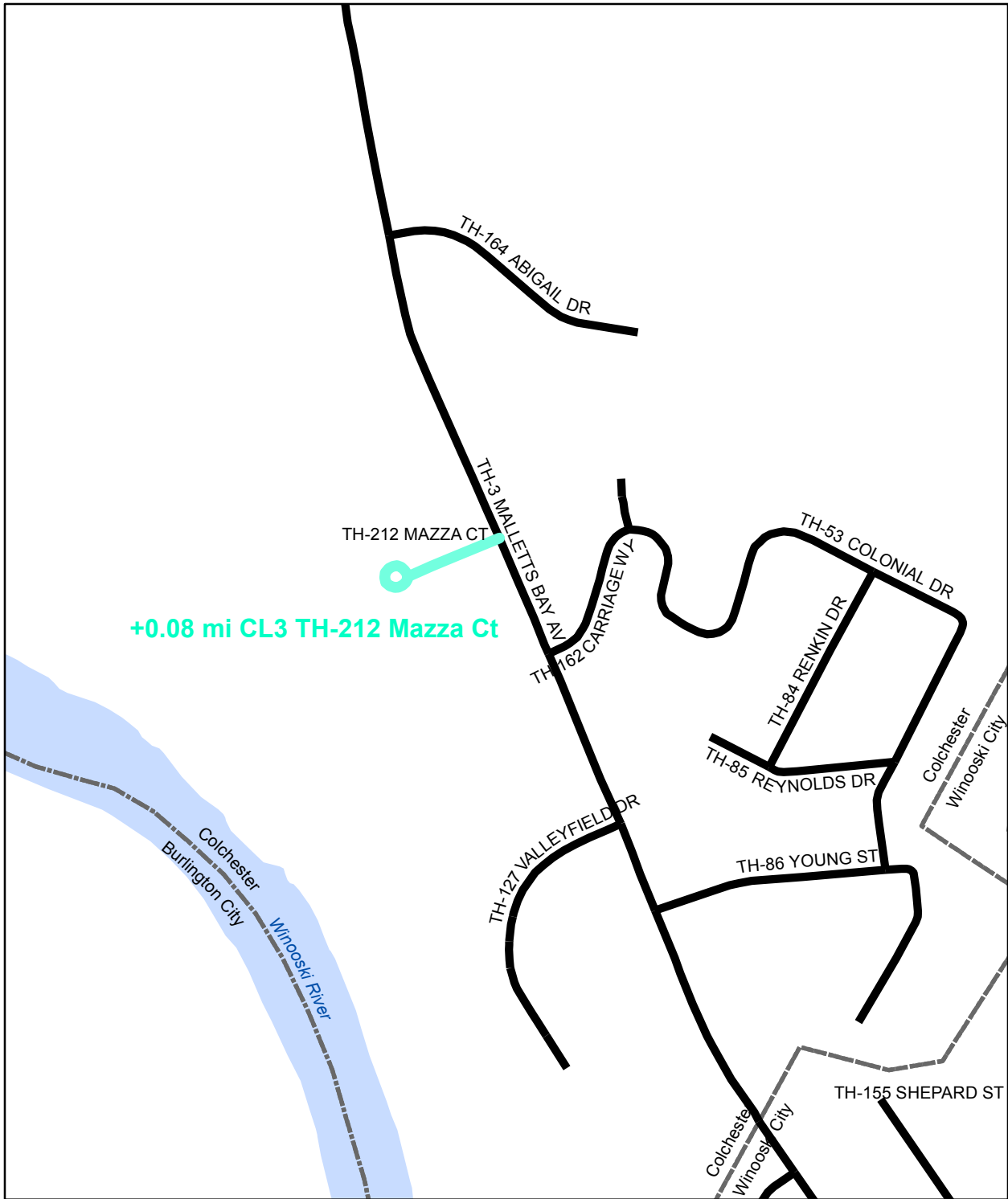




**Mileage Certificate Change 2014  
COLCHESTER**

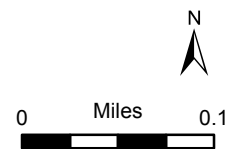
Mapping Unit  
 Division of Policy and Planning  
 Vermont Agency of Transportation - August 2014

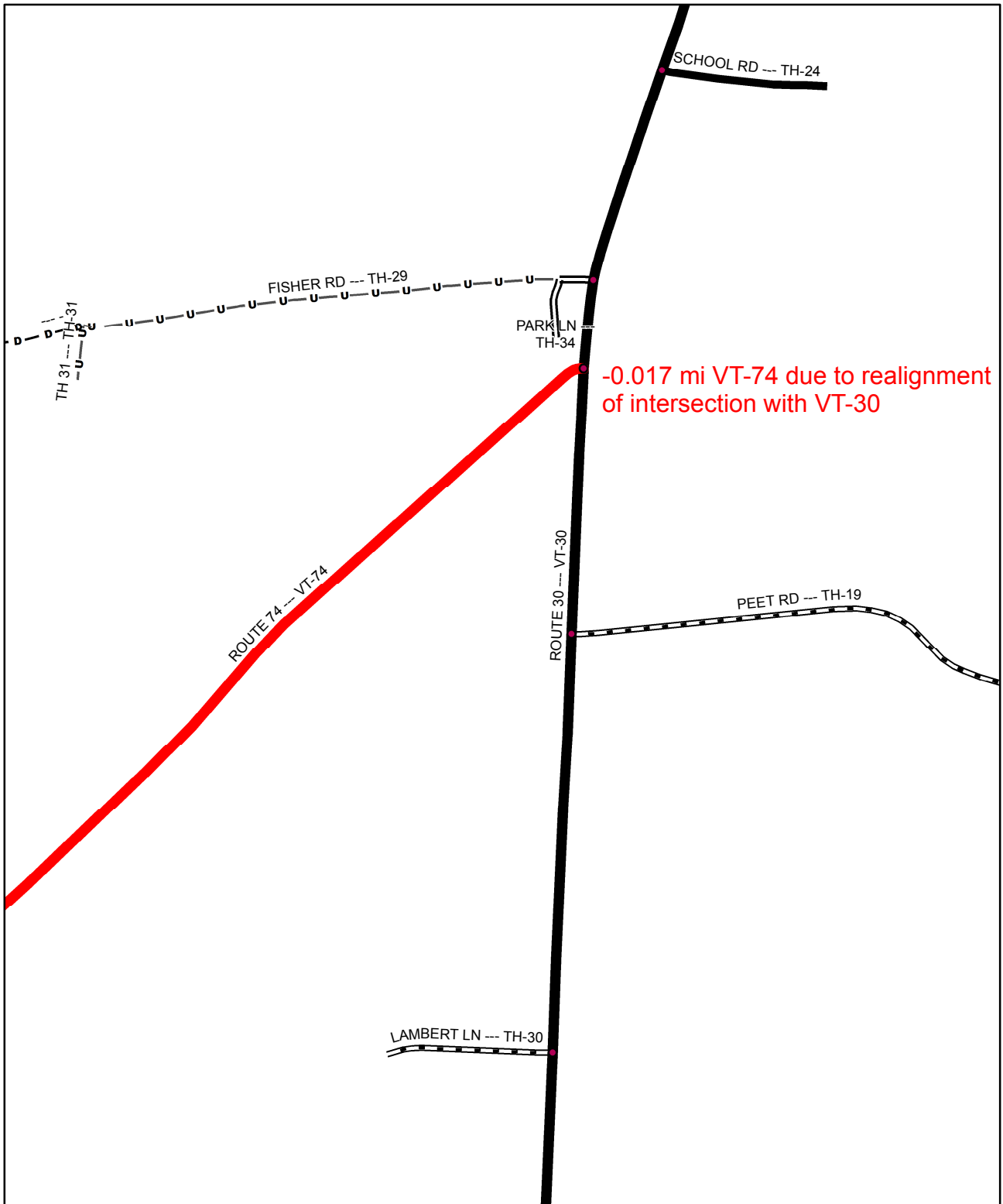




## Mileage Certificate Change 2014 COLCHESTER

Mapping Unit  
 Division of Policy and Planning  
 Vermont Agency of Transportation - August 2014

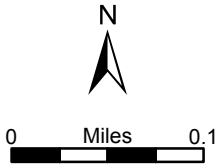


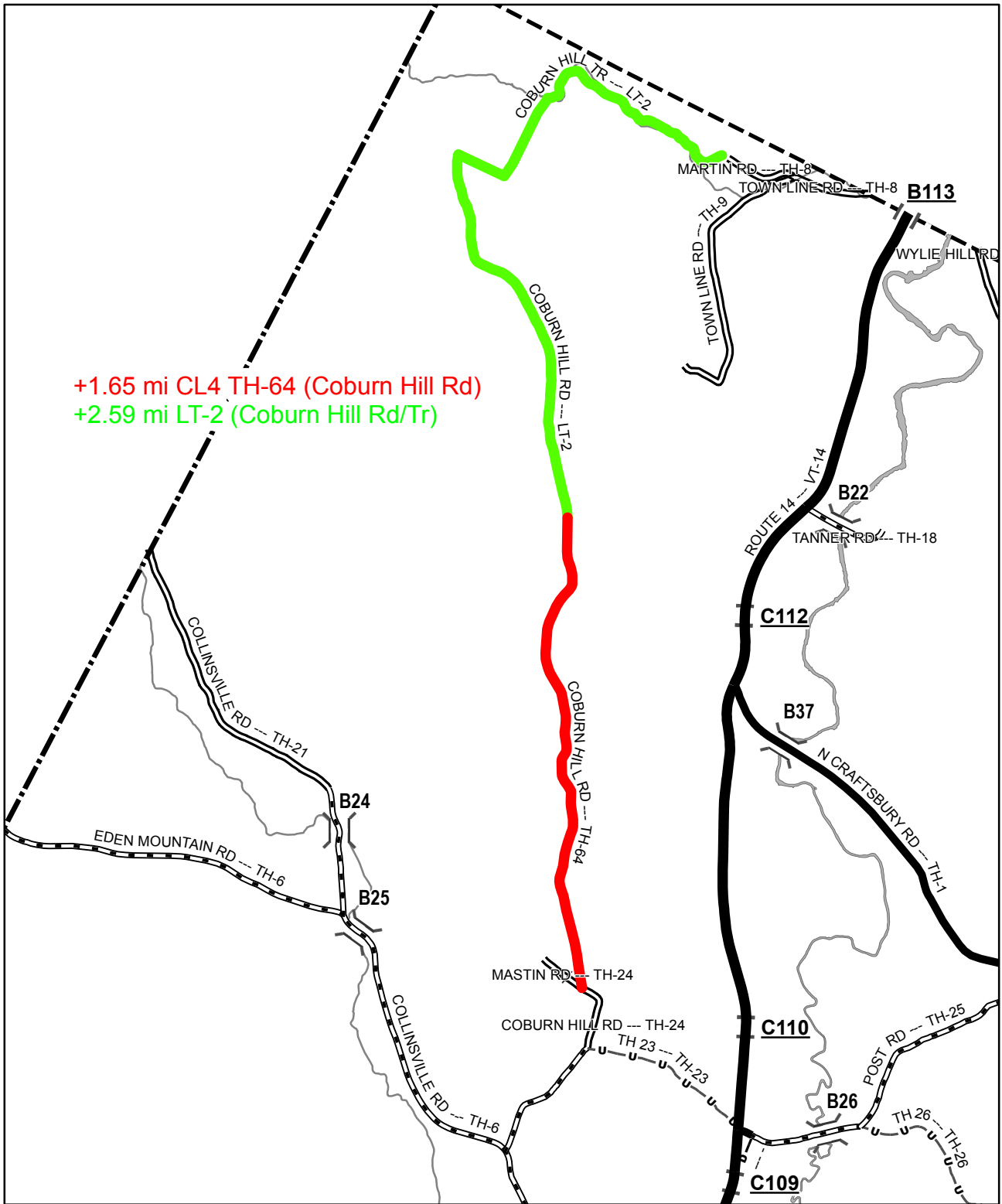


-0.017 mi VT-74 due to realignment of intersection with VT-30

### Mileage Certificate Change 2014 CORNWALL

Mapping Unit  
 Division of Policy and Planning  
 Vermont Agency of Transportation -- April 29, 2014

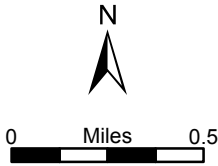




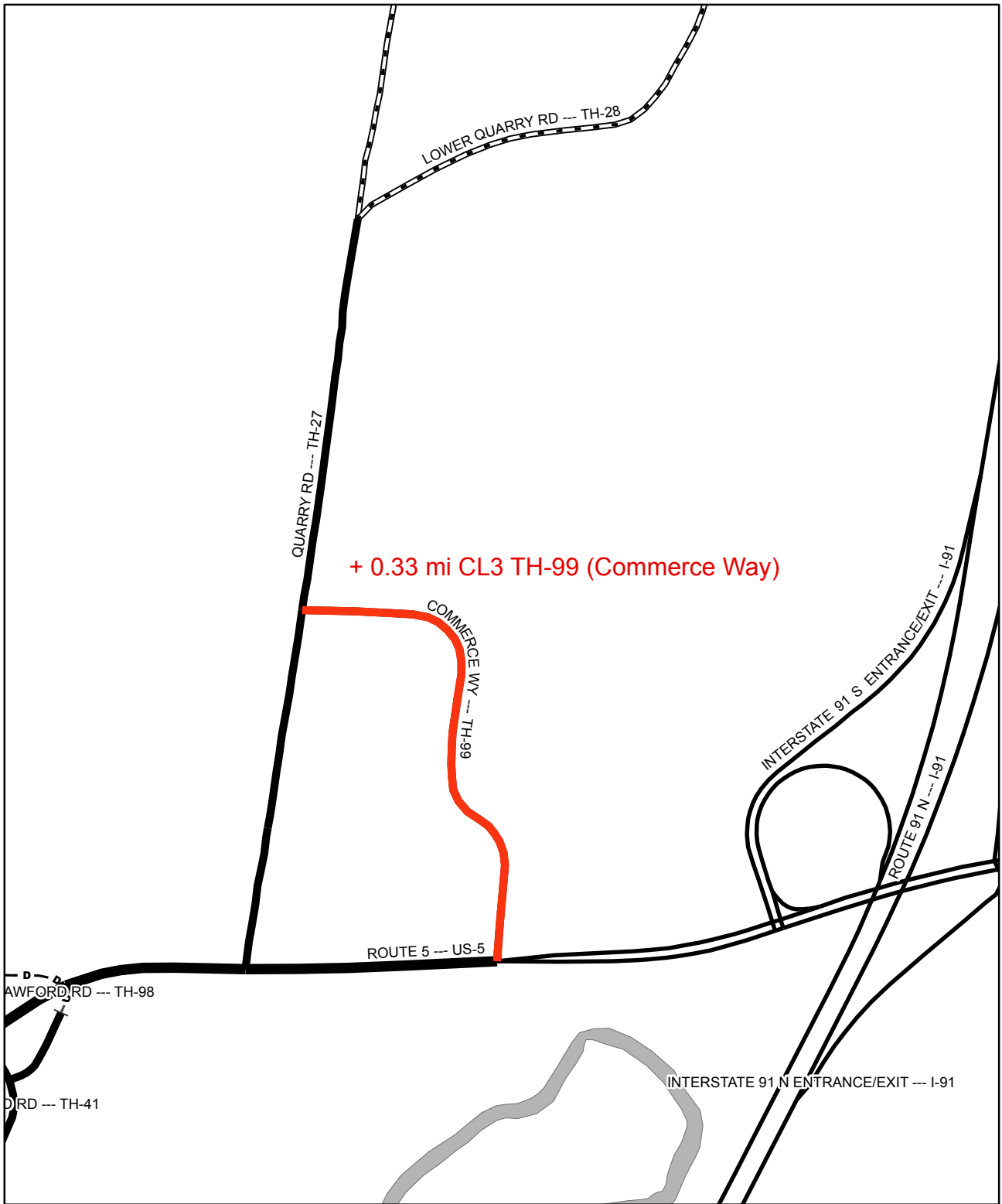
+1.65 mi CL4 TH-64 (Coburn Hill Rd)  
 +2.59 mi LT-2 (Coburn Hill Rd/Tr)

### Mileage Certificate Change 2014 CRAFTSBURY

Mapping Unit  
 Division of Policy and Planning  
 Vermont Agency of Transportation -- April 8, 2014



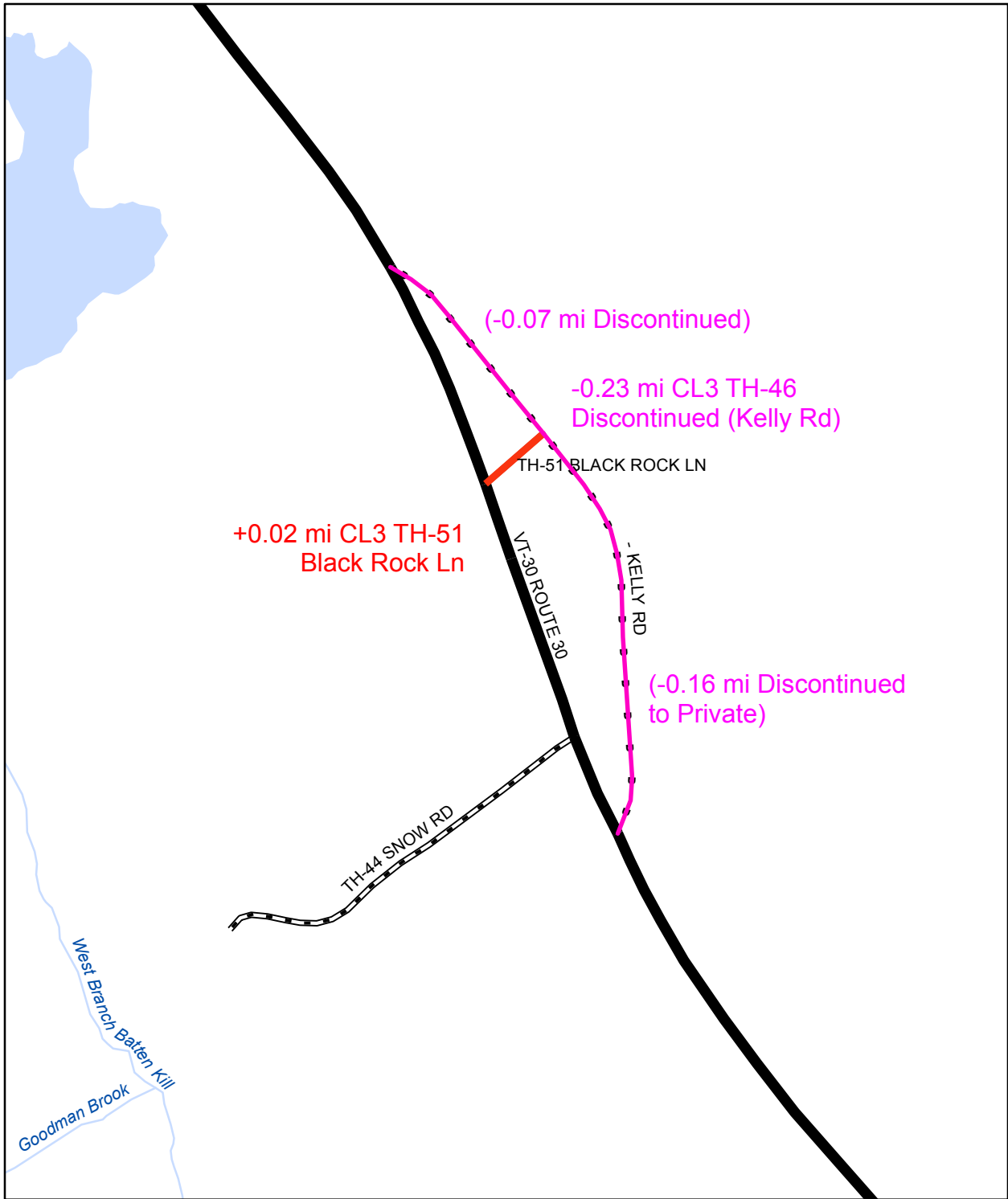




### Mileage Certificate Change 2014 DERBY

Mapping Unit  
Division of Policy and Planning  
Vermont Agency of Transportation -- May 22, 2014

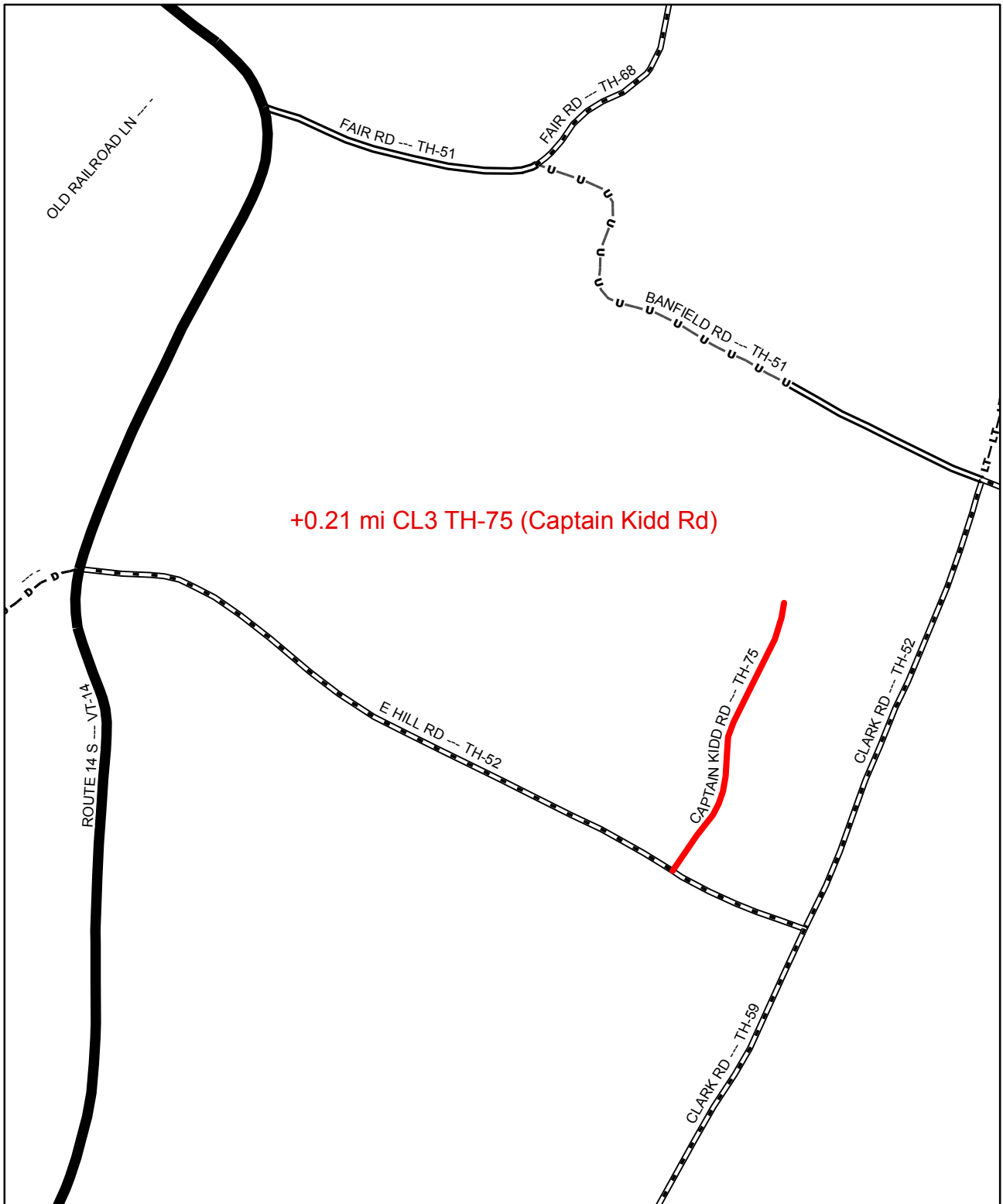




**Mileage Certificate Change 2014  
DORSET**

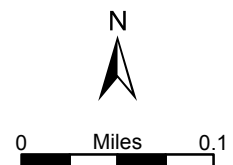
Mapping Unit  
 Division of Policy and Planning  
 Vermont Agency of Transportation - August 2014

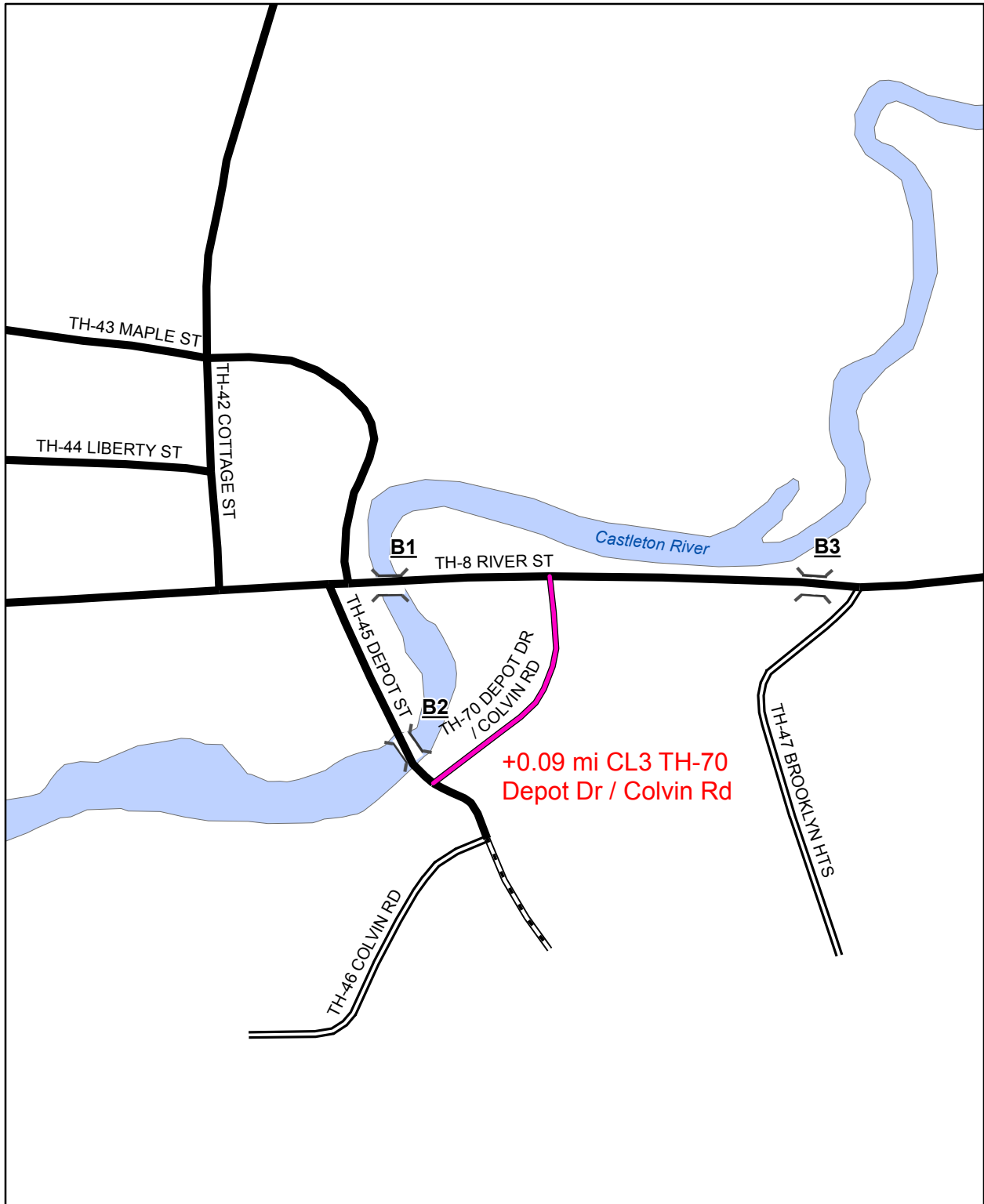




**Mileage Certificate Change 2014  
EAST MONTPELIER**

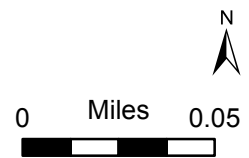
Mapping Unit  
 Division of Policy and Planning  
 Vermont Agency of Transportation -- April 10, 2014

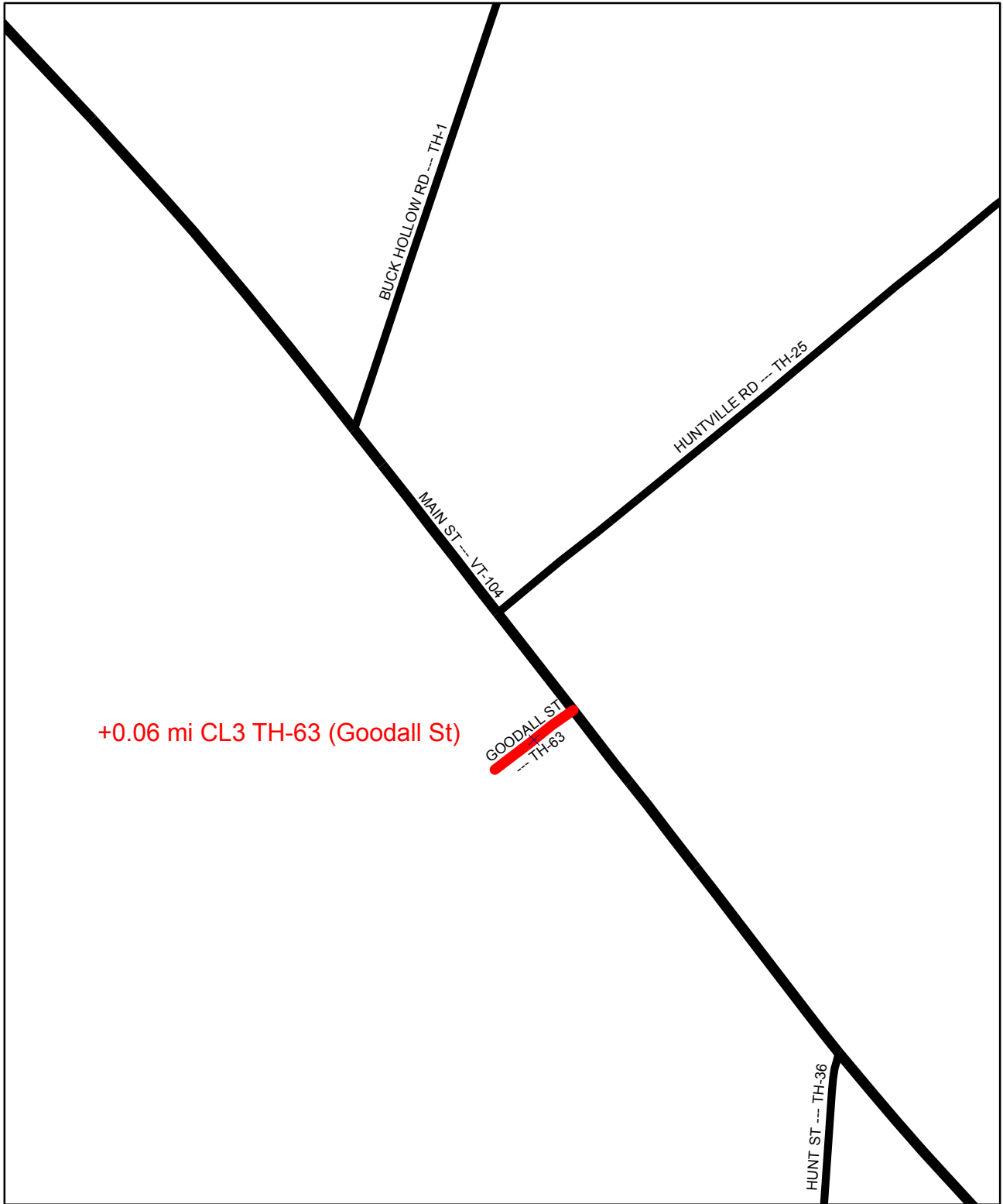




**Mileage Certificate Change 2014  
FAIR HAVEN**

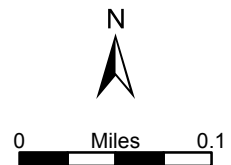
Mapping Unit  
 Division of Policy and Planning  
 Vermont Agency of Transportation - March 2014

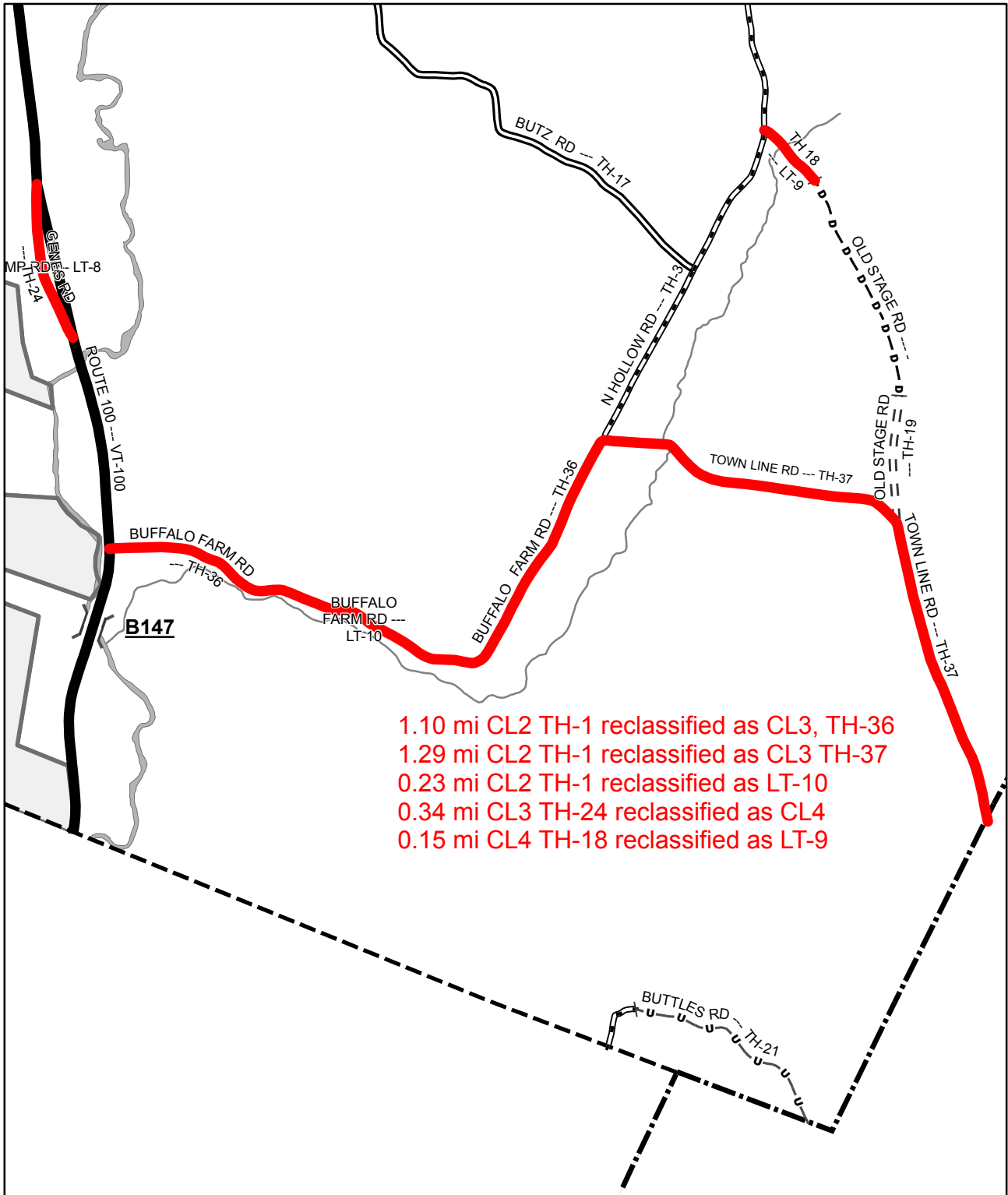




### Mileage Certificate Change 2014 FAIRFAX

Mapping Unit  
Division of Policy and Planning  
Vermont Agency of Transportation -- April 9, 2014

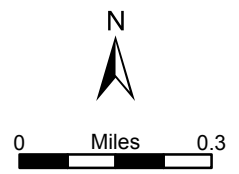


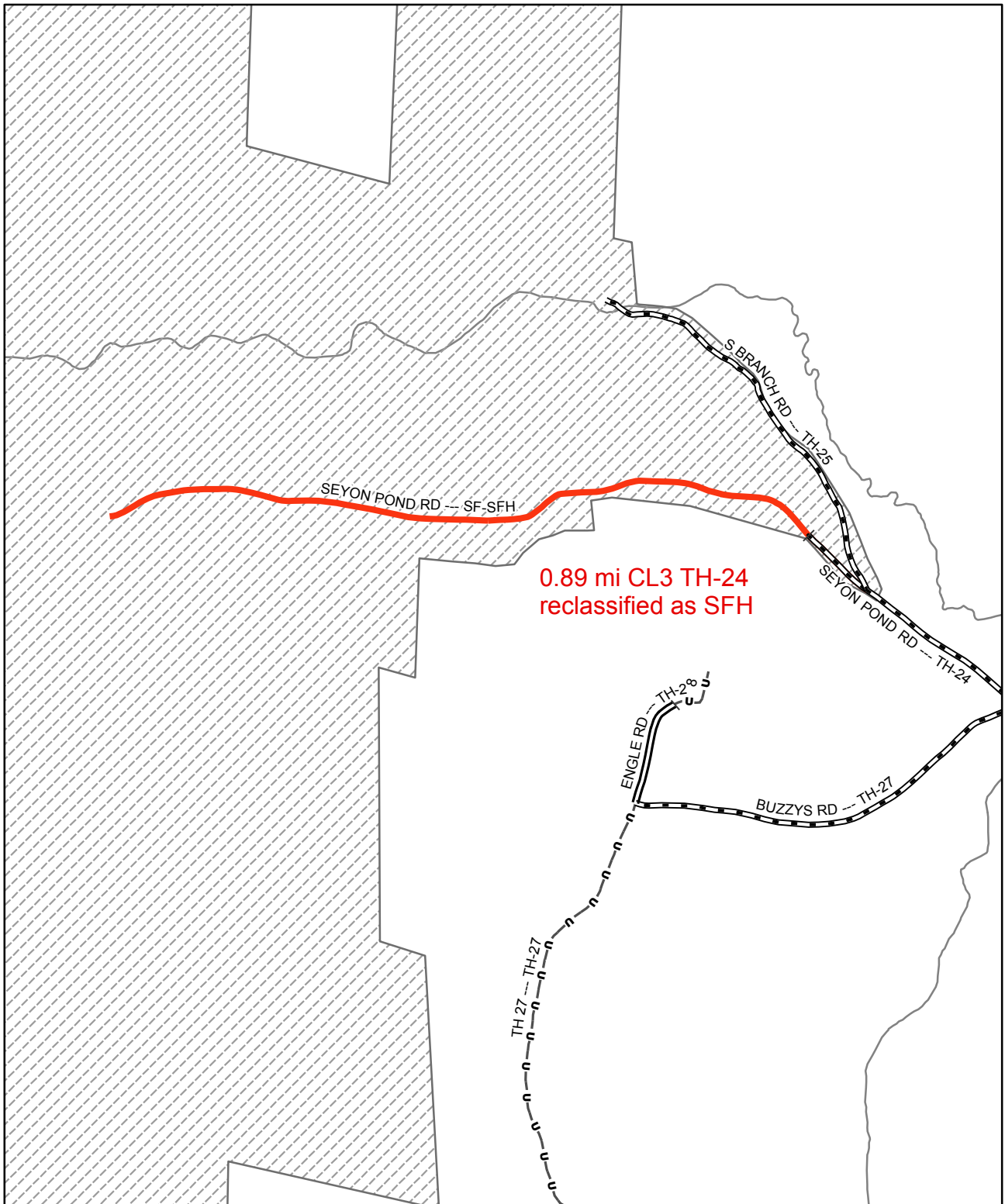


1.10 mi CL2 TH-1 reclassified as CL3, TH-36  
 1.29 mi CL2 TH-1 reclassified as CL3 TH-37  
 0.23 mi CL2 TH-1 reclassified as LT-10  
 0.34 mi CL3 TH-24 reclassified as CL4  
 0.15 mi CL4 TH-18 reclassified as LT-9

### Mileage Certificate Change 2014 GRANVILLE

Mapping Unit  
 Division of Policy and Planning  
 Vermont Agency of Transportation -- May 1, 2014

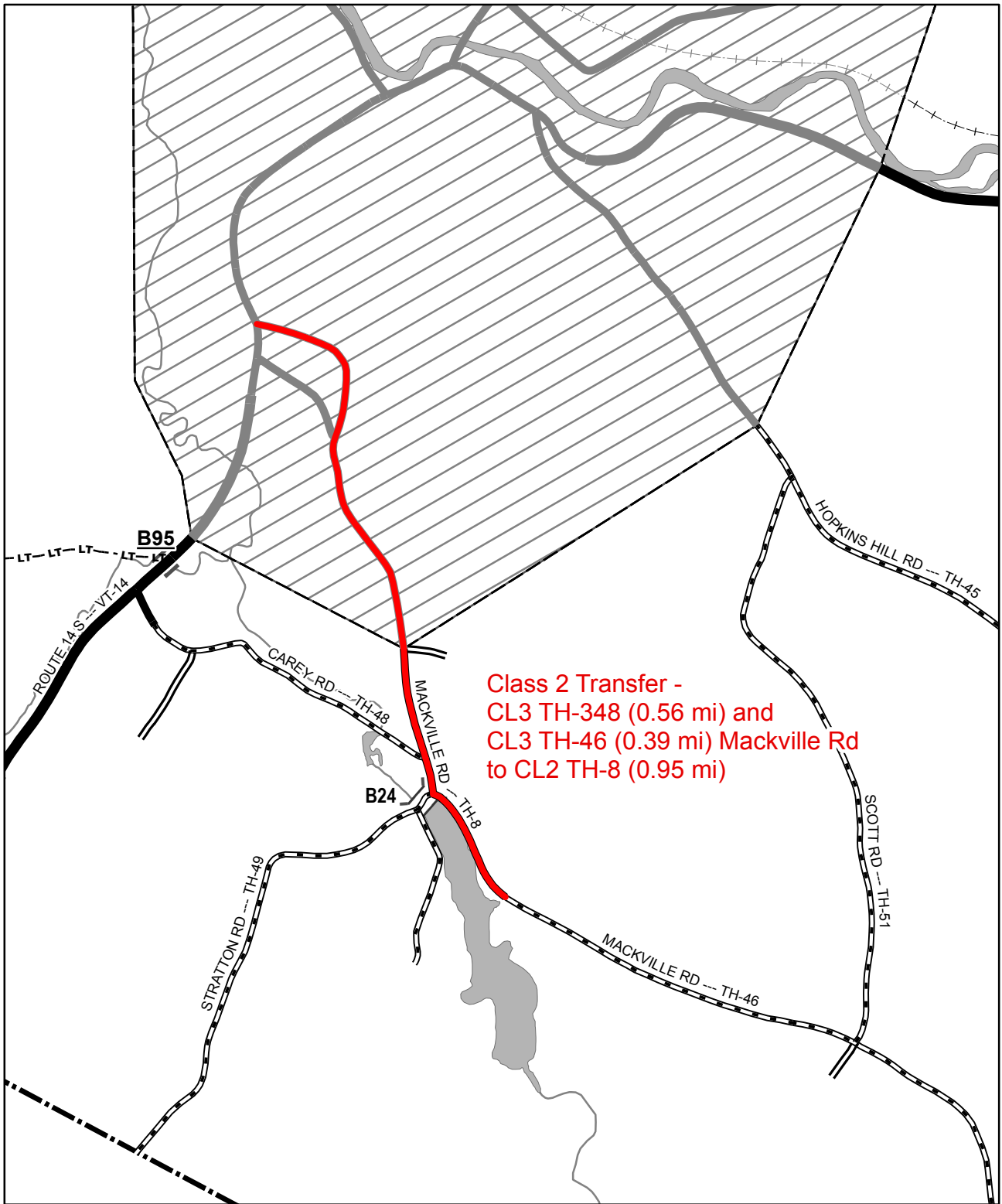




**Mileage Certificate Change 2014  
GROTON**

Mapping Unit  
 Division of Policy and Planning  
 Vermont Agency of Transportation -- April 3, 2014

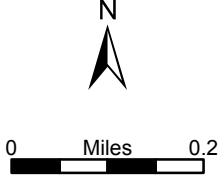




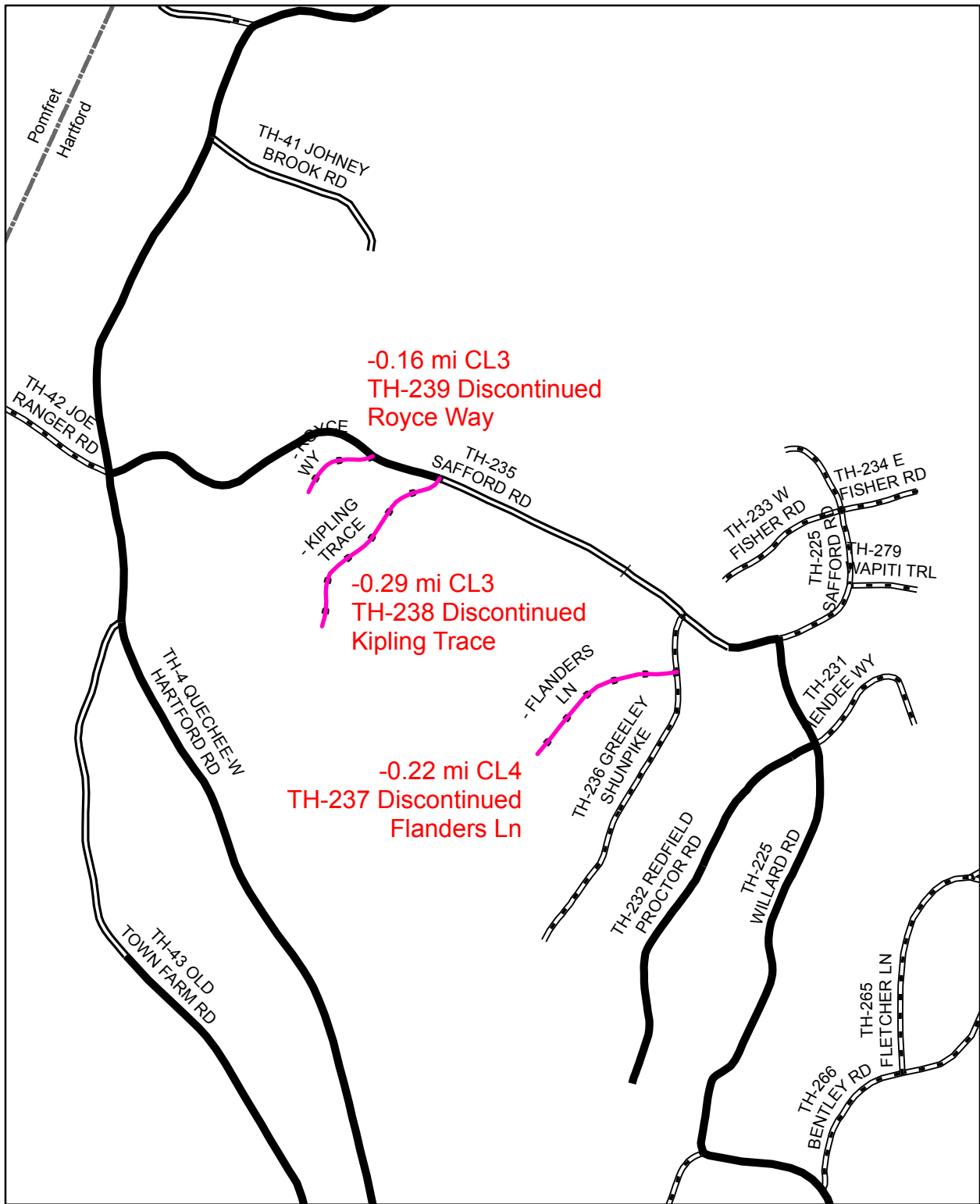
Class 2 Transfer -  
 CL3 TH-348 (0.56 mi) and  
 CL3 TH-46 (0.39 mi) Mackville Rd  
 to CL2 TH-8 (0.95 mi)

**Mileage Certificate Change 2014  
 HARDWICK**

Mapping Unit  
 Division of Policy and Planning  
 Vermont Agency of Transportation -- April 3, 2014



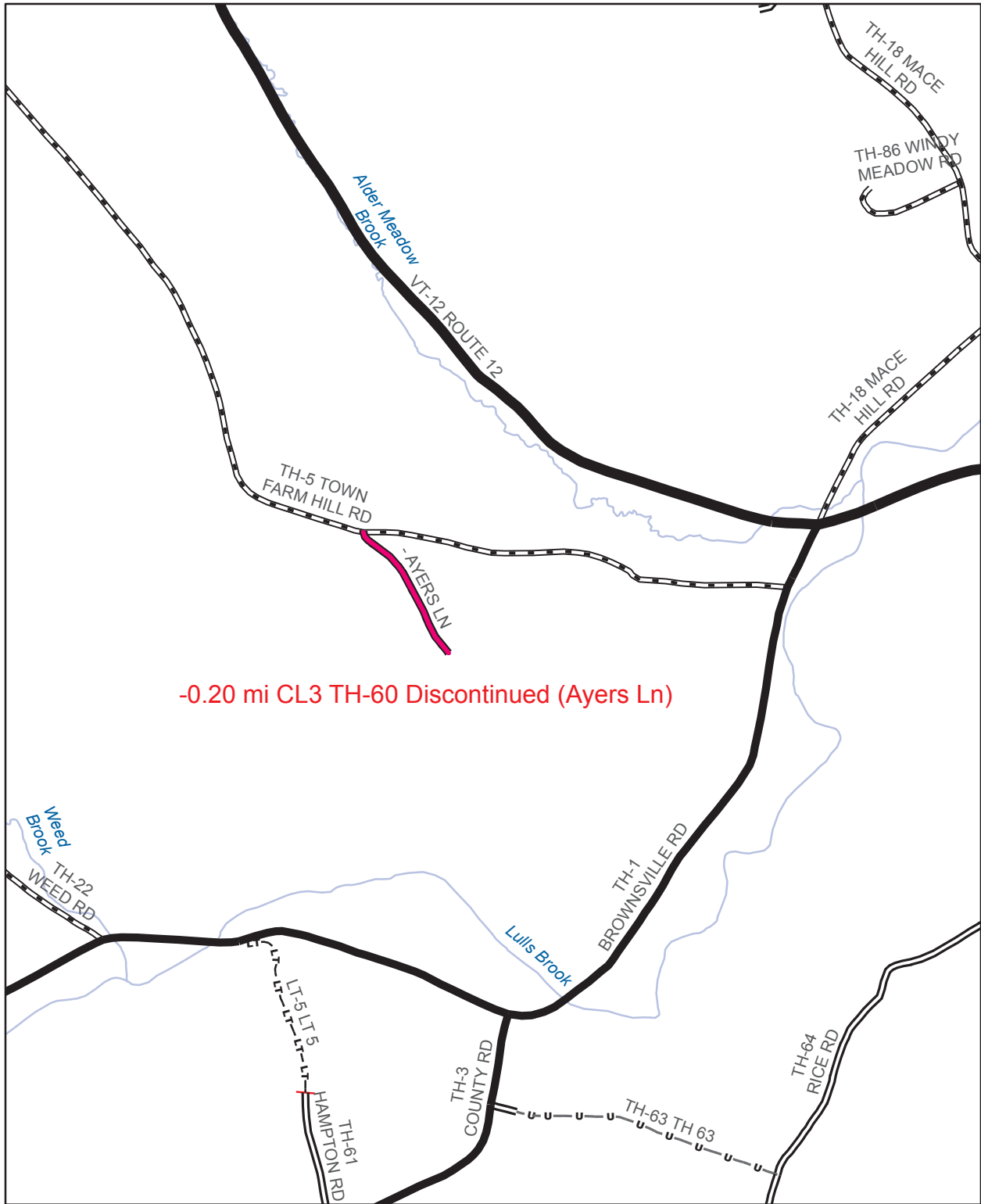




**Mileage Certificate Change 2014  
HARTFORD**

Mapping Unit  
 Division of Policy and Planning  
 Vermont Agency of Transportation - March 2014



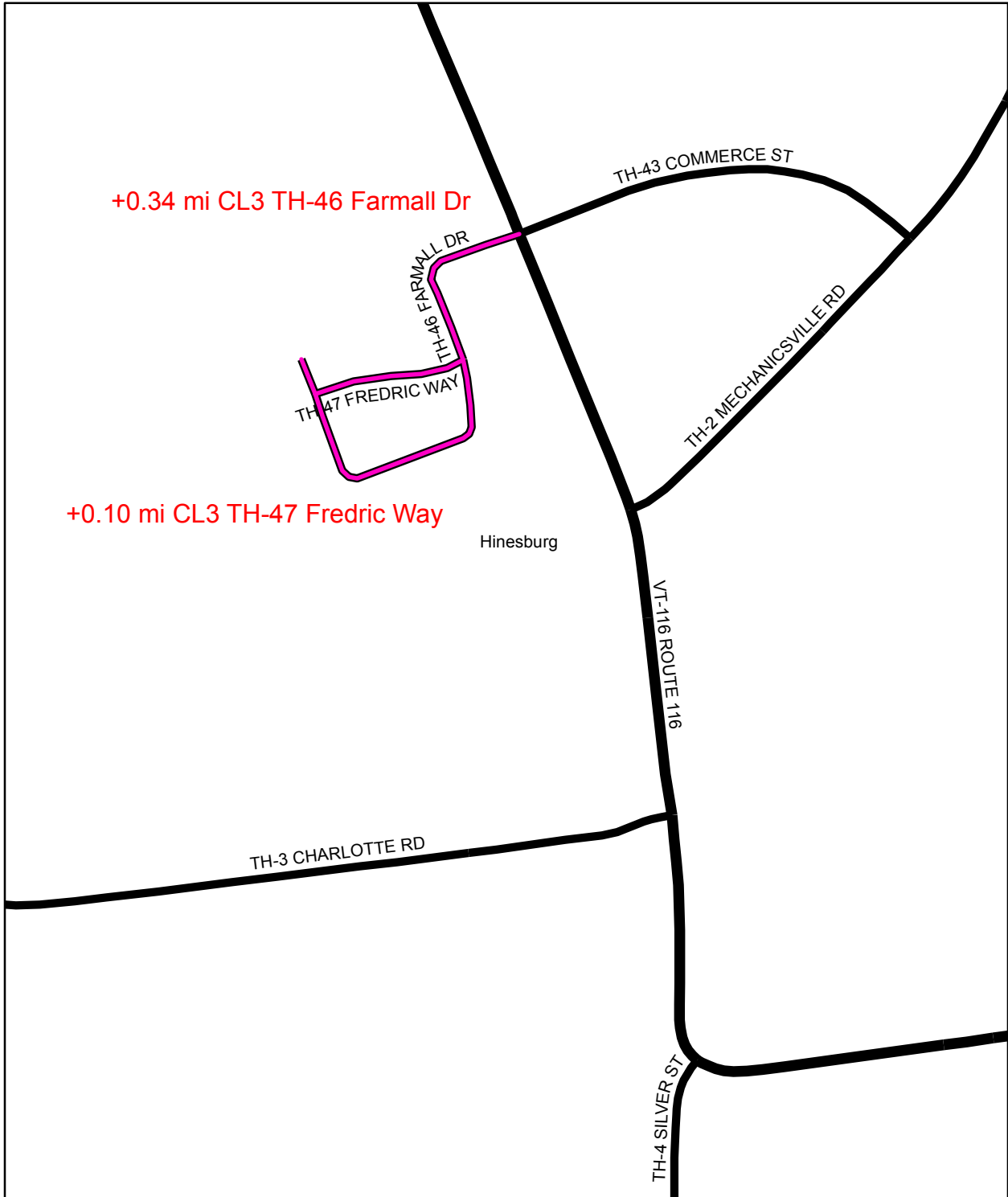


-0.20 mi CL3 TH-60 Discontinued (Ayers Ln)

### Mileage Certificate Change 2014 HARTLAND

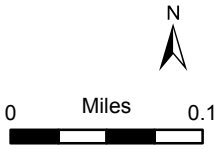
Mapping Unit  
 Division of Policy and Planning  
 Vermont Agency of Transportation -- January 2014

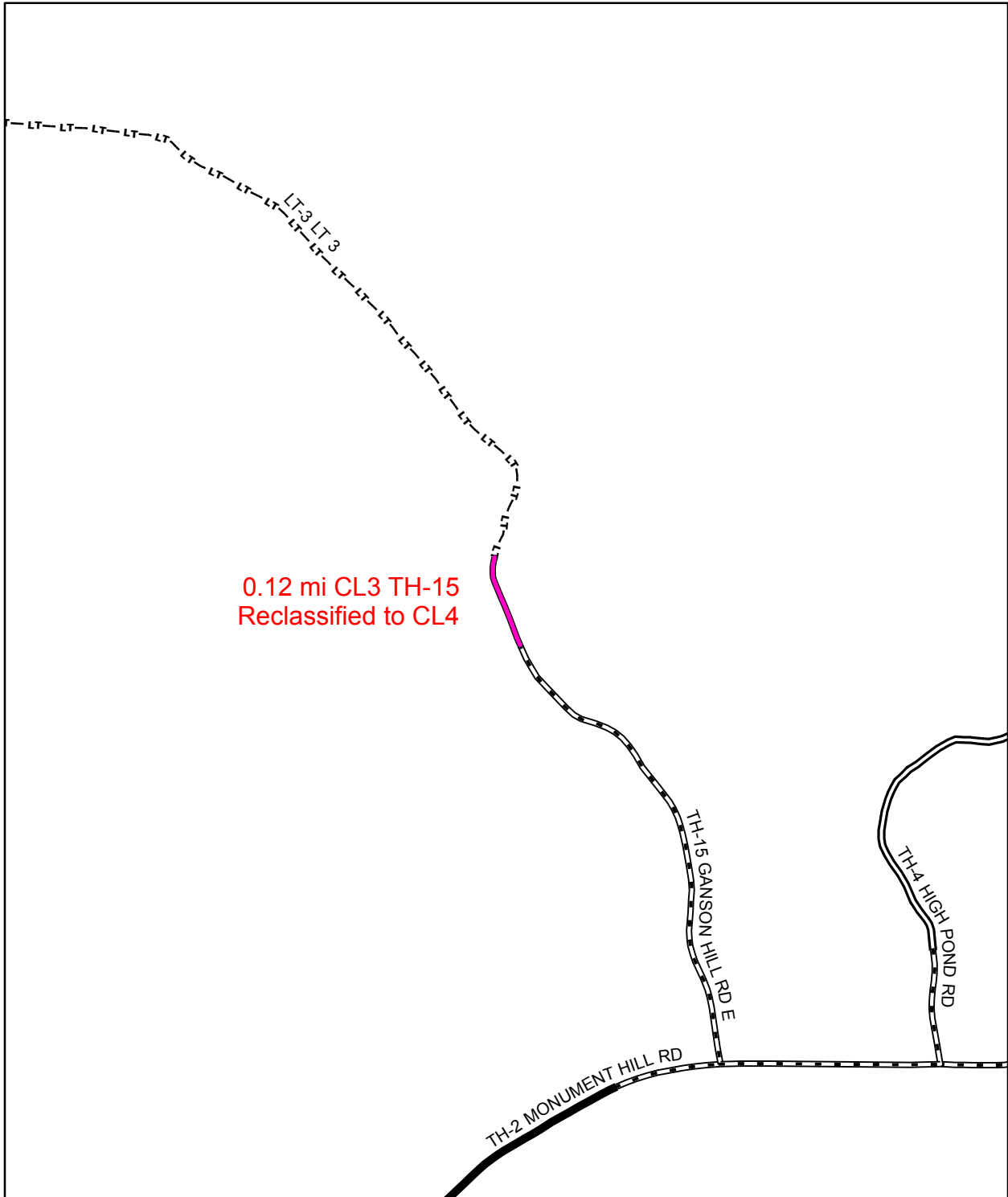




### Mileage Certificate Change 2014 HINESBURG

Mapping Unit  
Division of Policy and Planning  
Vermont Agency of Transportation - November 2014

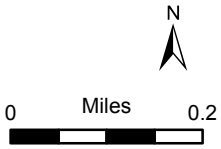


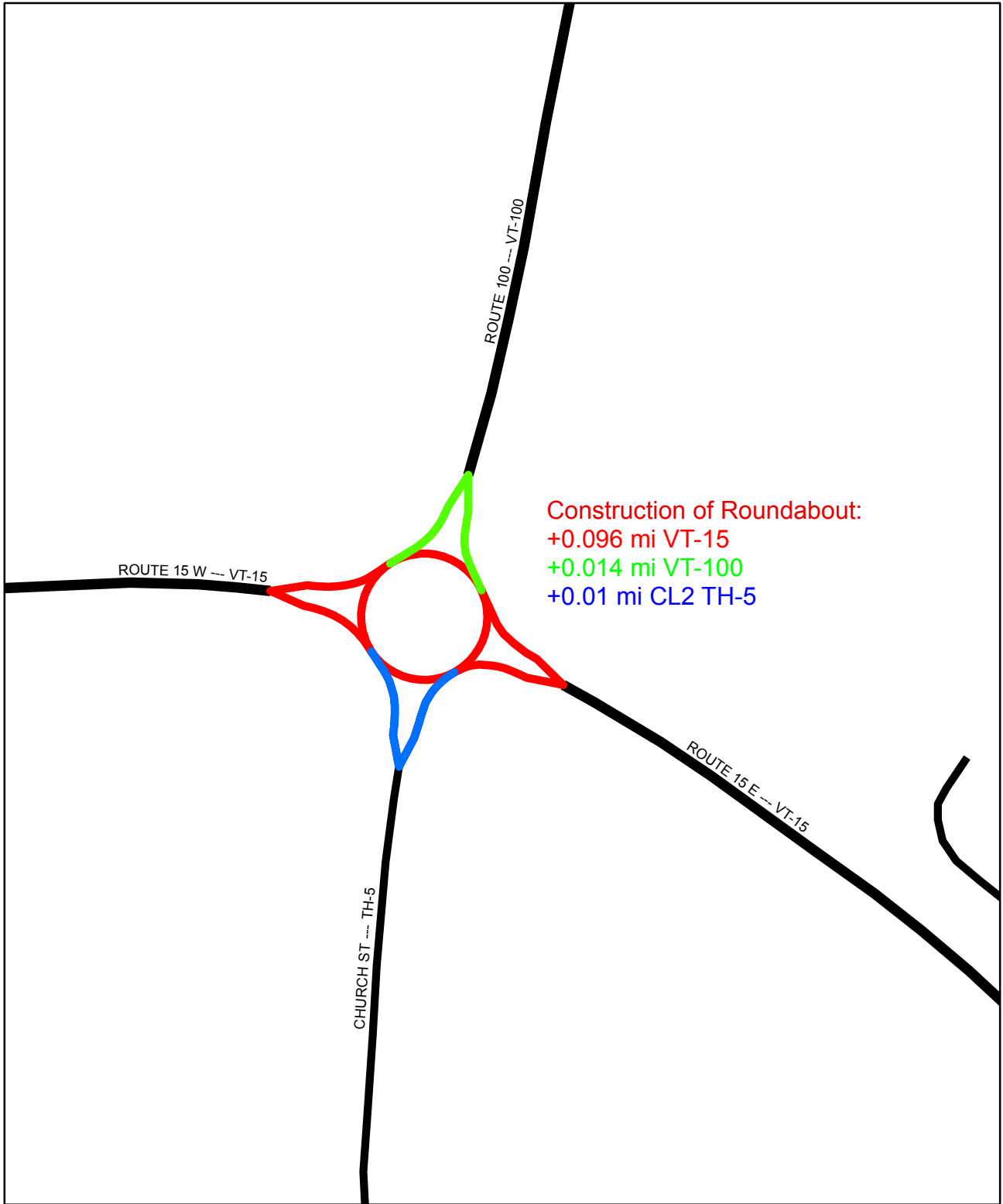


0.12 mi CL3 TH-15  
Reclassified to CL4

### Mileage Certificate Change 2014 HUBBARDTON

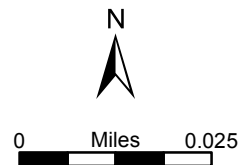
Mapping Unit  
Division of Policy and Planning  
Vermont Agency of Transportation - November 2014

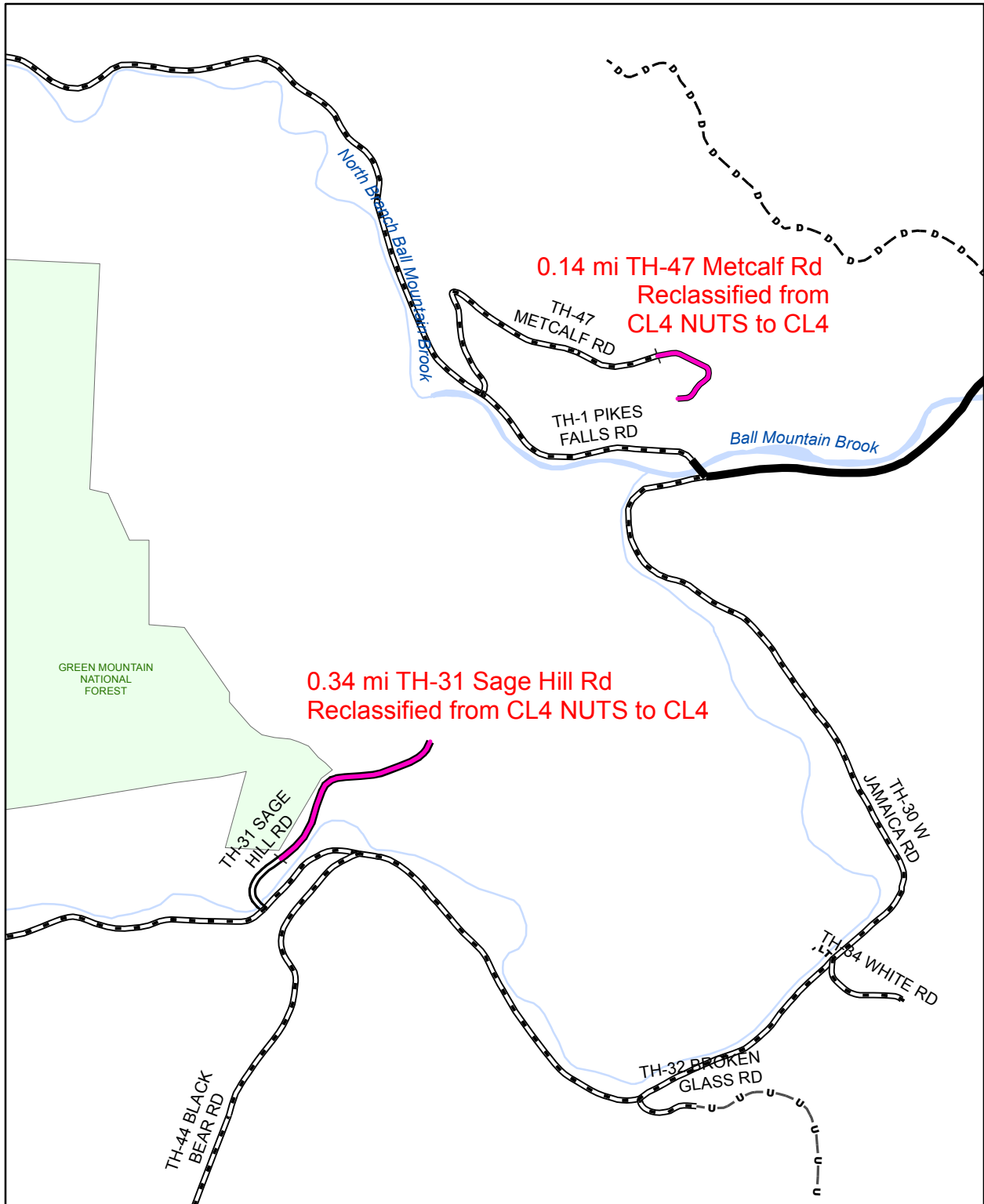




**Mileage Certificate Change 2014  
HYDE PARK**

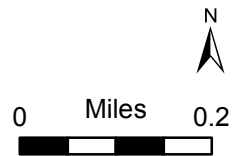
Mapping Unit  
Division of Policy and Planning  
Vermont Agency of Transportation -- April 4, 2014

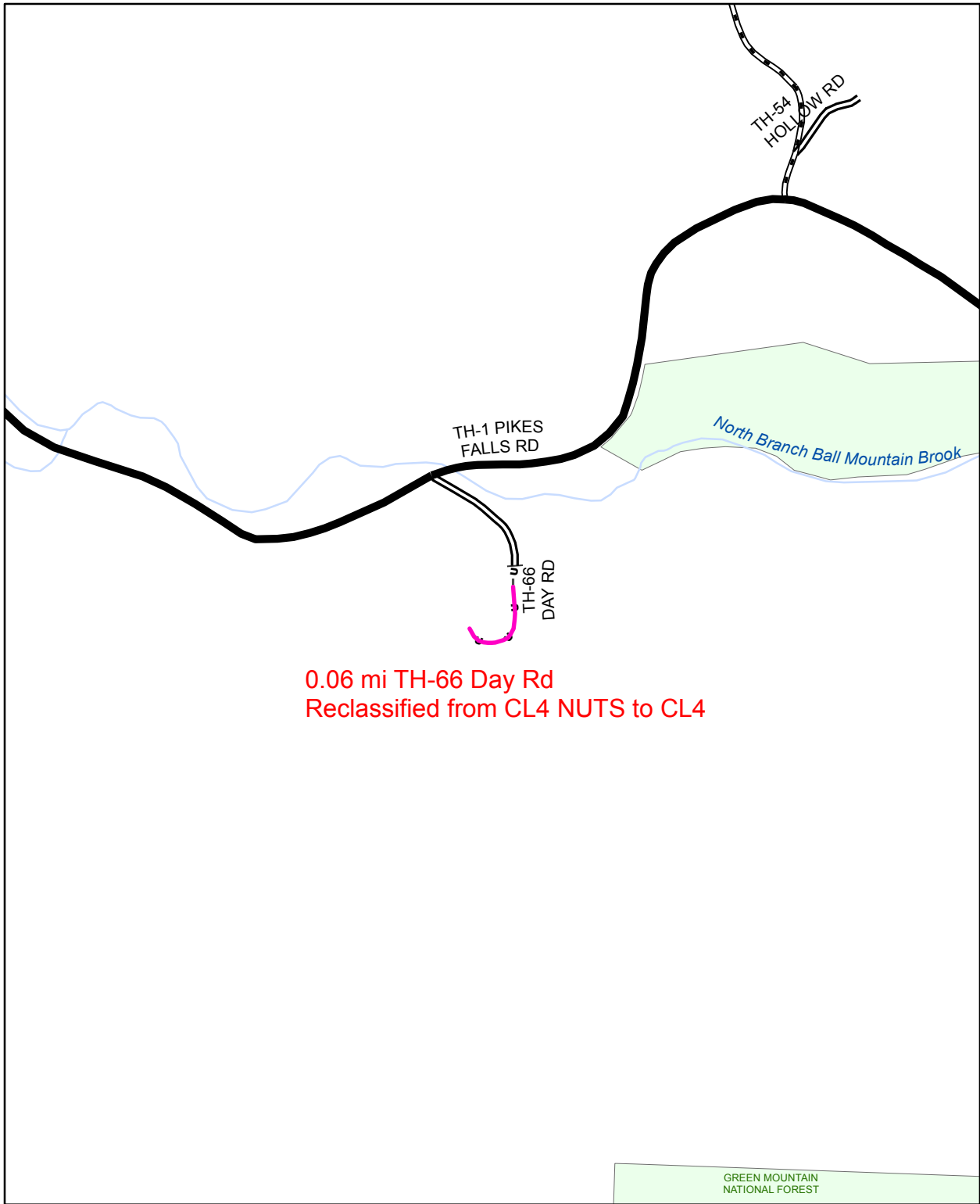




**Mileage Certificate Change 2014  
JAMAICA**

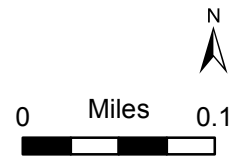
Mapping Unit  
 Division of Policy and Planning  
 Vermont Agency of Transportation - March 2014

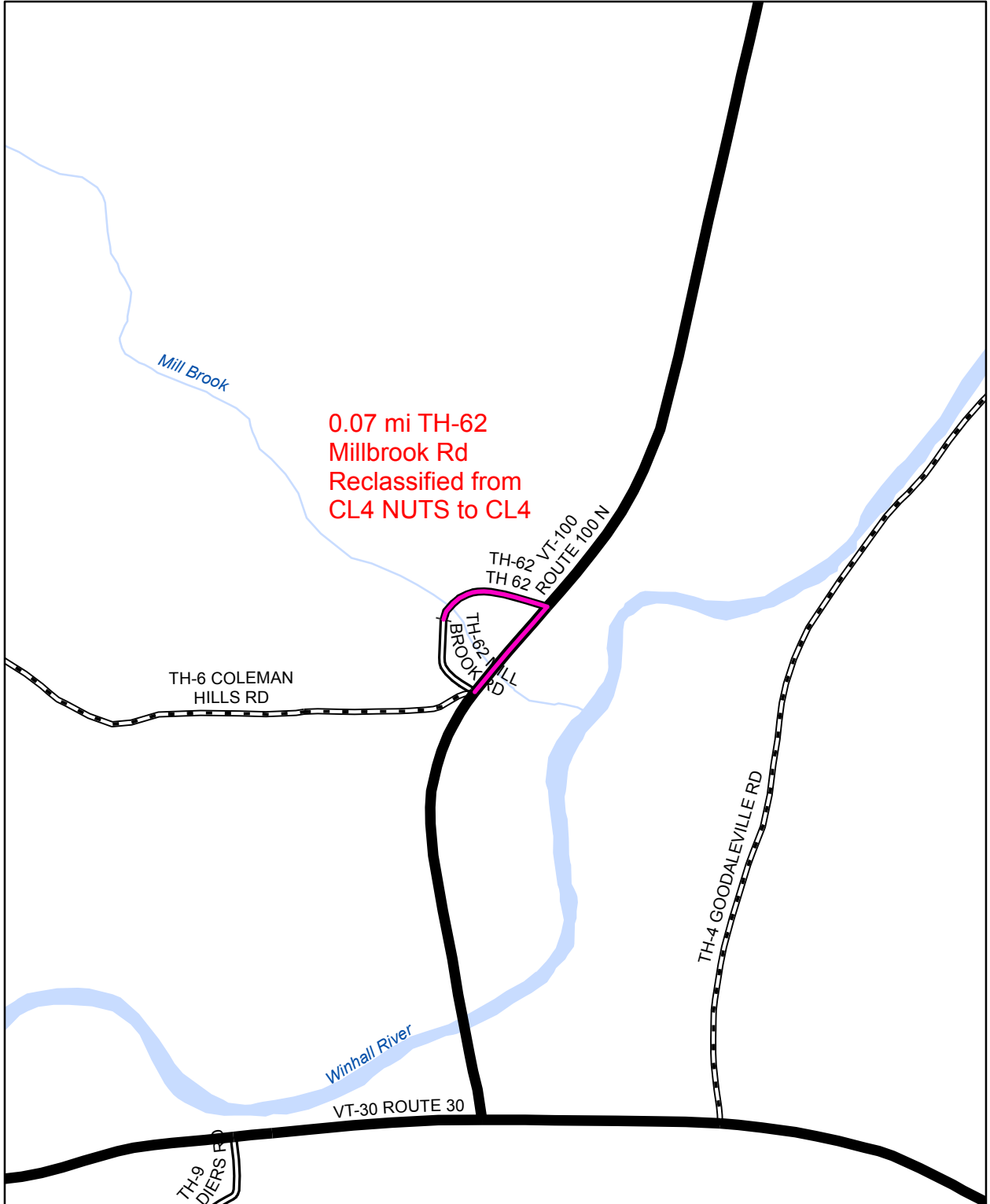




### Mileage Certificate Change 2014 JAMAICA

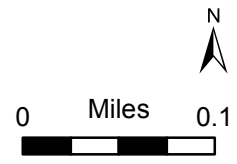
Mapping Unit  
Division of Policy and Planning  
Vermont Agency of Transportation - March 2014



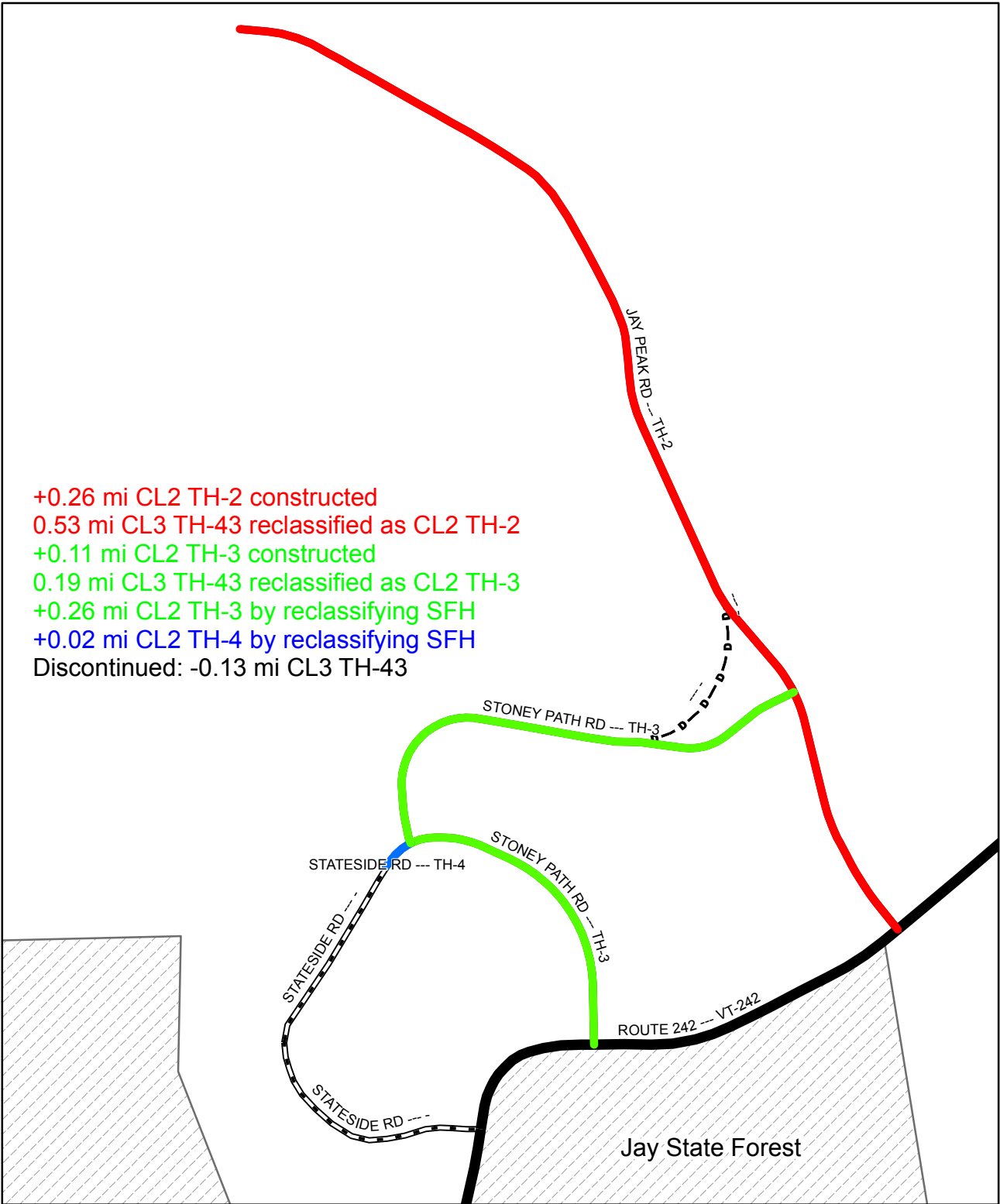


**Mileage Certificate Change 2014  
JAMAICA**

Mapping Unit  
Division of Policy and Planning  
Vermont Agency of Transportation - March 2014



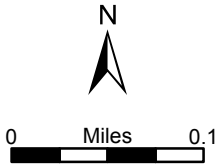


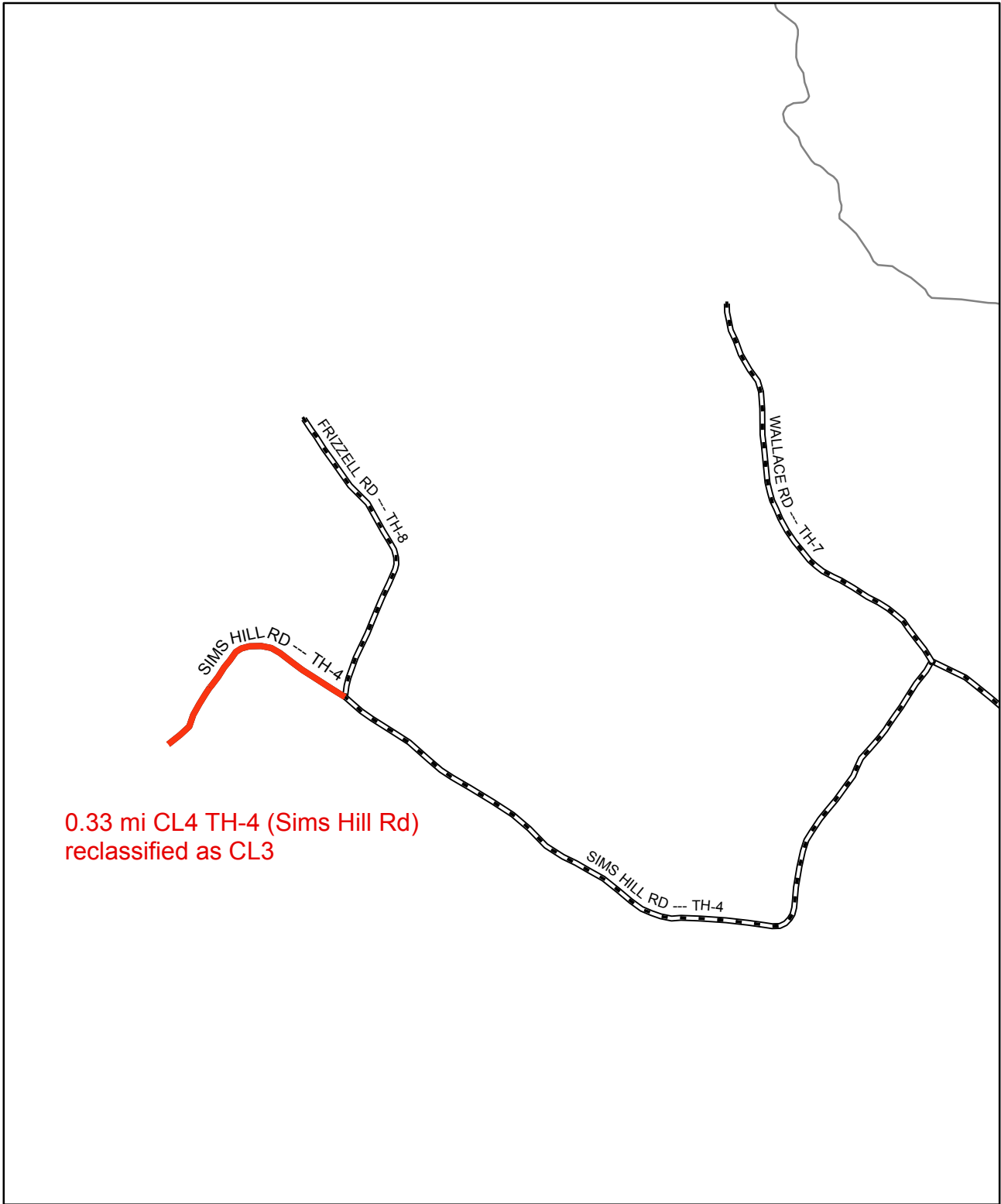


+0.26 mi CL2 TH-2 constructed  
 0.53 mi CL3 TH-43 reclassified as CL2 TH-2  
 +0.11 mi CL2 TH-3 constructed  
 0.19 mi CL3 TH-43 reclassified as CL2 TH-3  
 +0.26 mi CL2 TH-3 by reclassifying SFH  
 +0.02 mi CL2 TH-4 by reclassifying SFH  
 Discontinued: -0.13 mi CL3 TH-43

**Mileage Certificate Change 2014**  
**JAY**

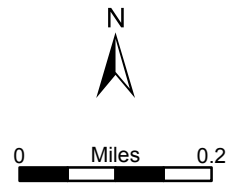
Mapping Unit  
 Division of Policy and Planning  
 Vermont Agency of Transportation -- April 8, 2014

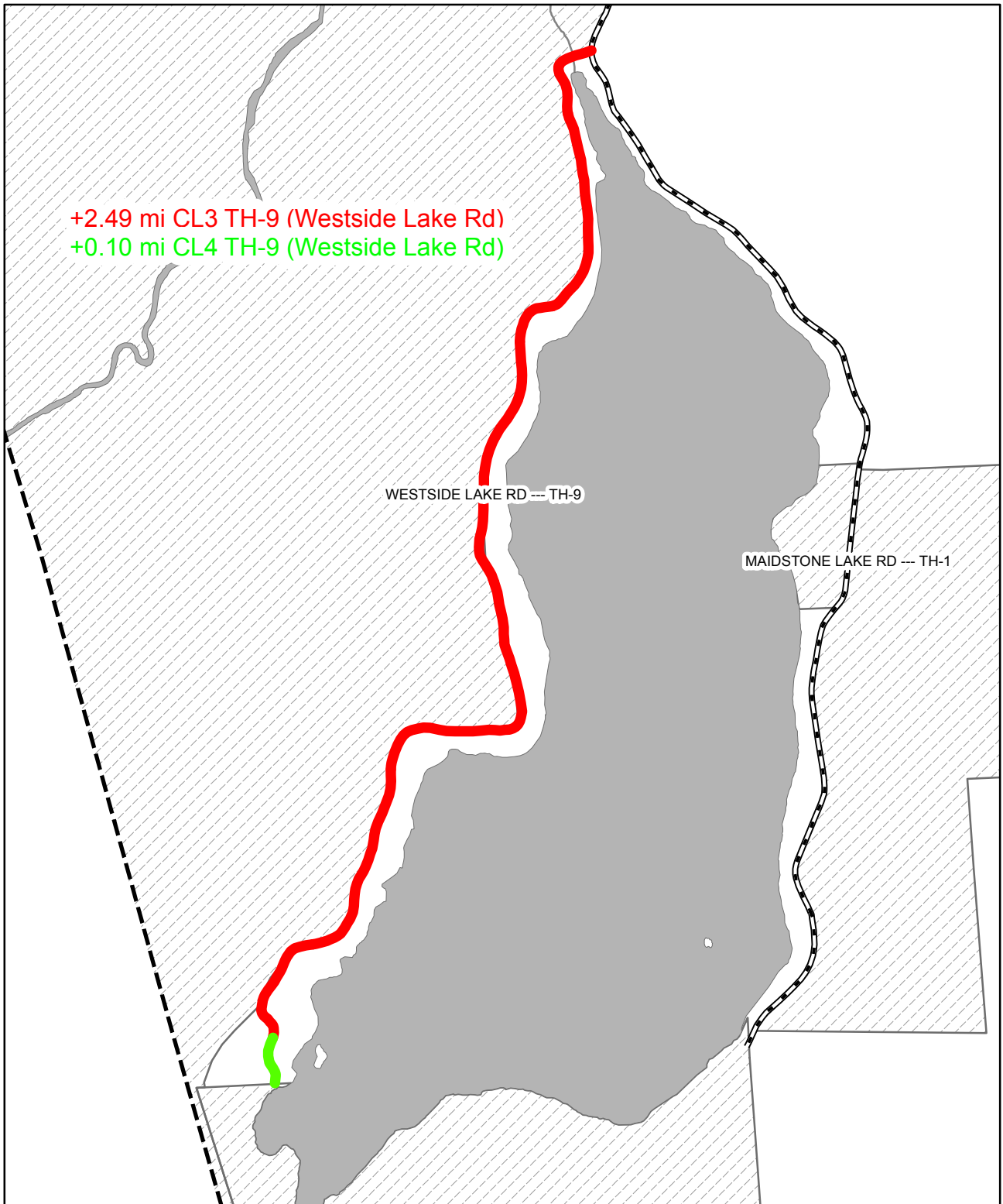




**Mileage Certificate Change 2014  
LEMINGTON**

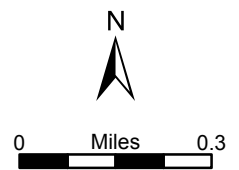
Mapping Unit  
Division of Policy and Planning  
Vermont Agency of Transportation -- April 3, 2014

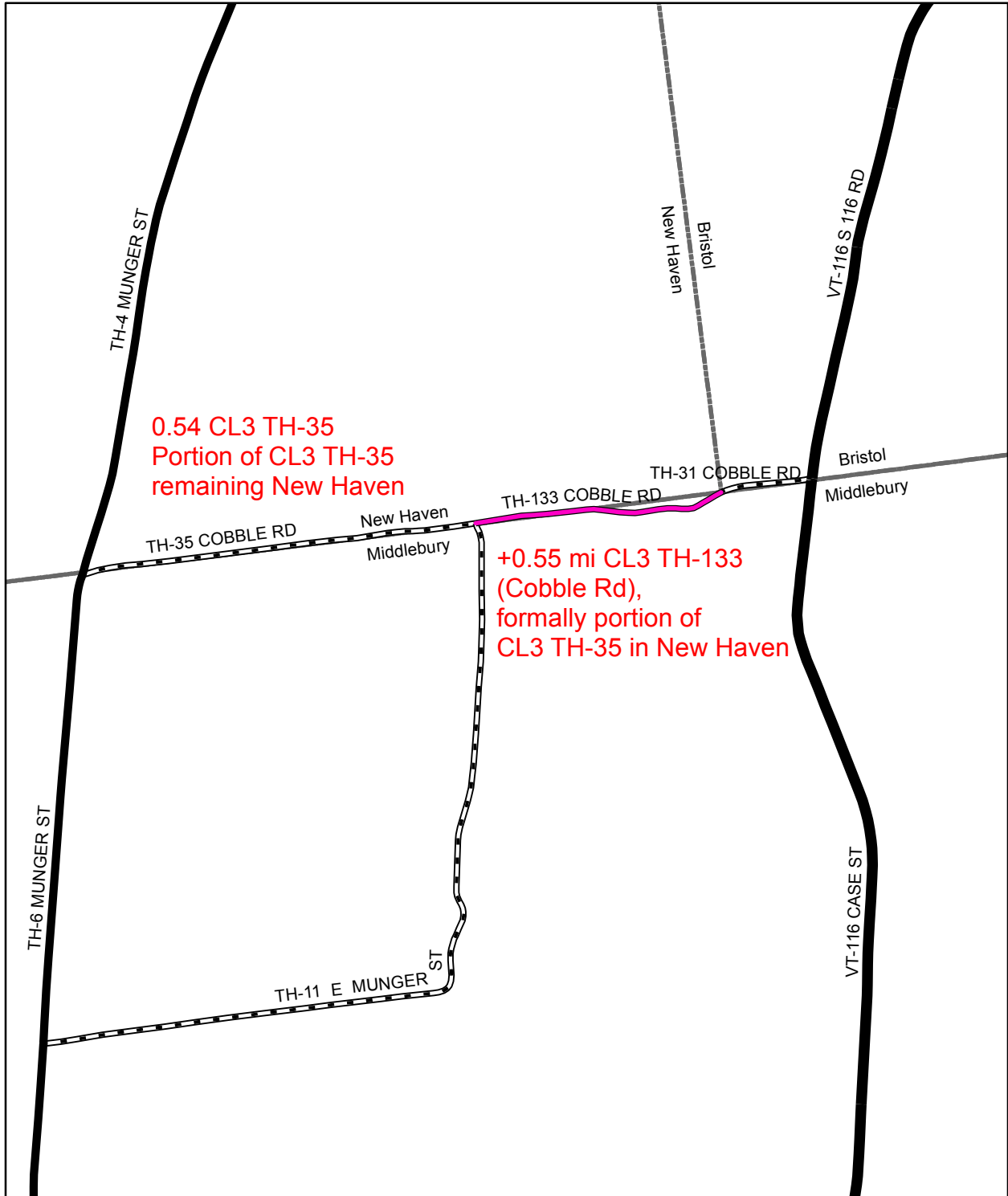




**Mileage Certificate Change 2014  
MAIDSTONE**

Mapping Unit  
Division of Policy and Planning  
Vermont Agency of Transportation -- April 9, 2014



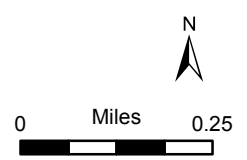


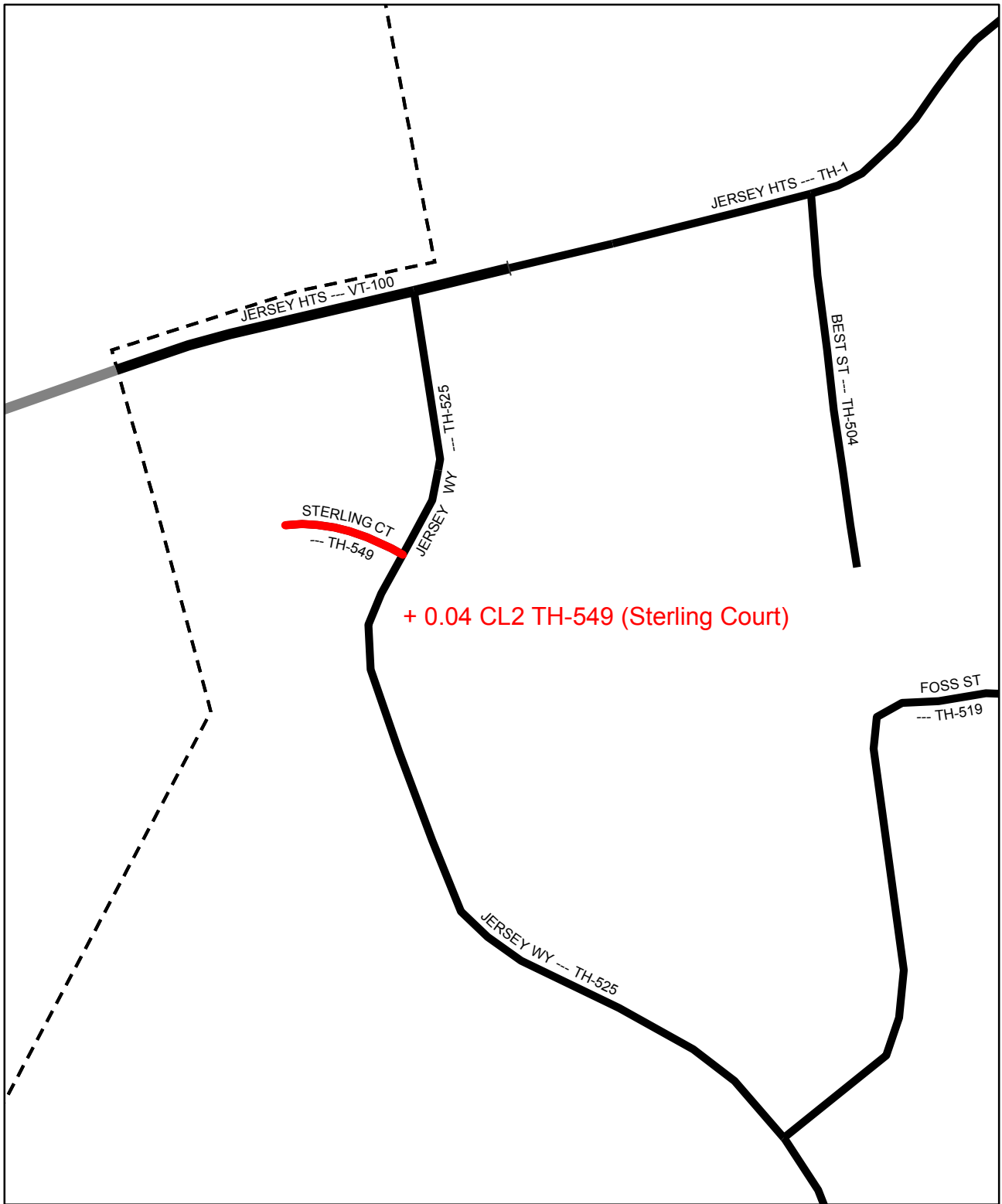
0.54 CL3 TH-35  
 Portion of CL3 TH-35  
 remaining New Haven

+0.55 mi CL3 TH-133  
 (Cobble Rd),  
 formally portion of  
 CL3 TH-35 in New Haven

**Mileage Certificate Change 2014  
 MIDDLEBURY (see also New Haven)**

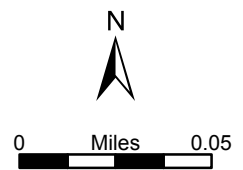
Mapping Unit  
 Division of Policy and Planning  
 Vermont Agency of Transportation - August 2014

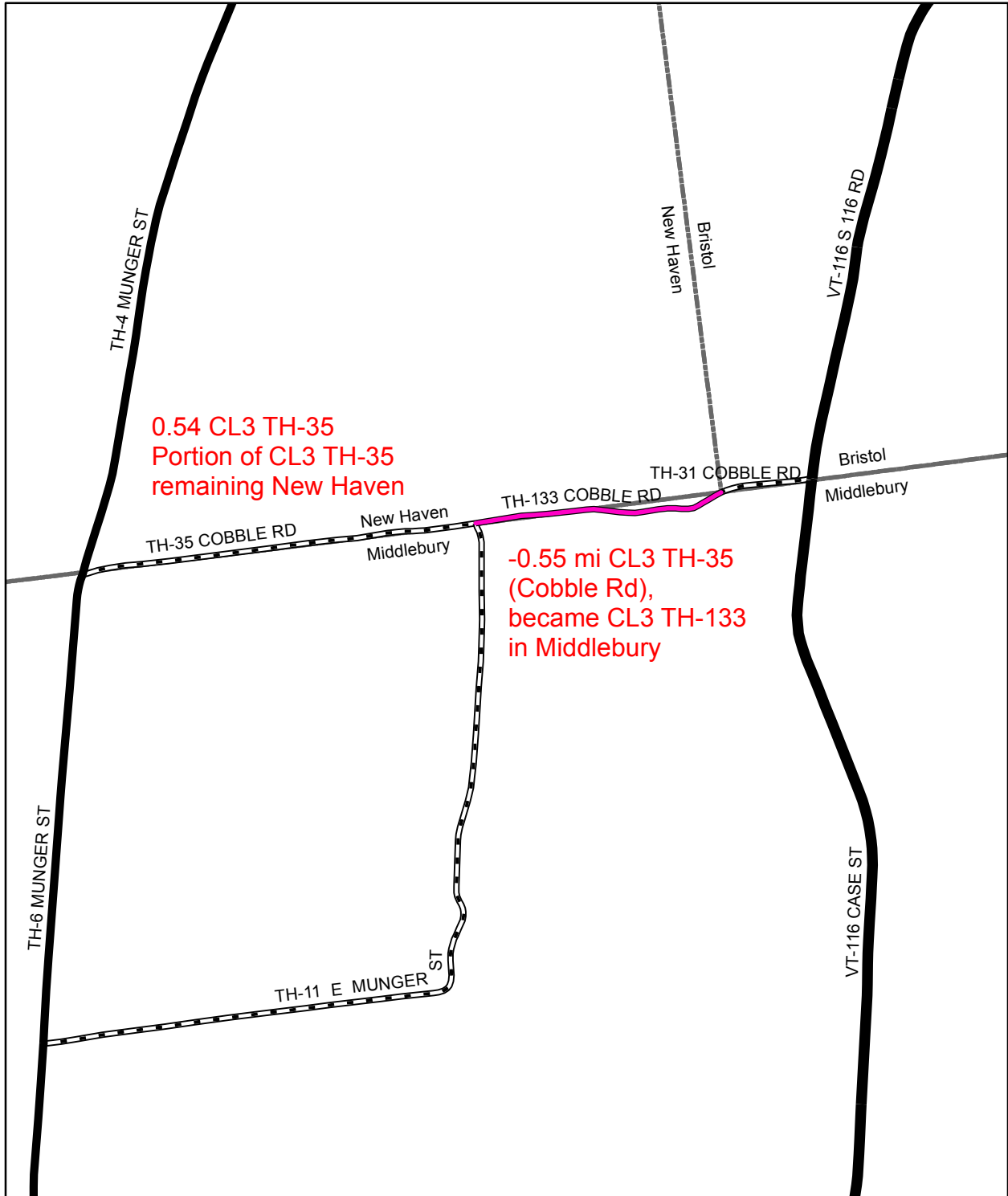




### Mileage Certificate Change 2014 MORRISTOWN

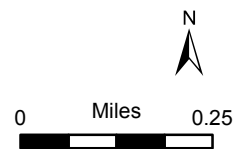
Mapping Unit  
Division of Policy and Planning  
Vermont Agency of Transportation -- April 8, 2014

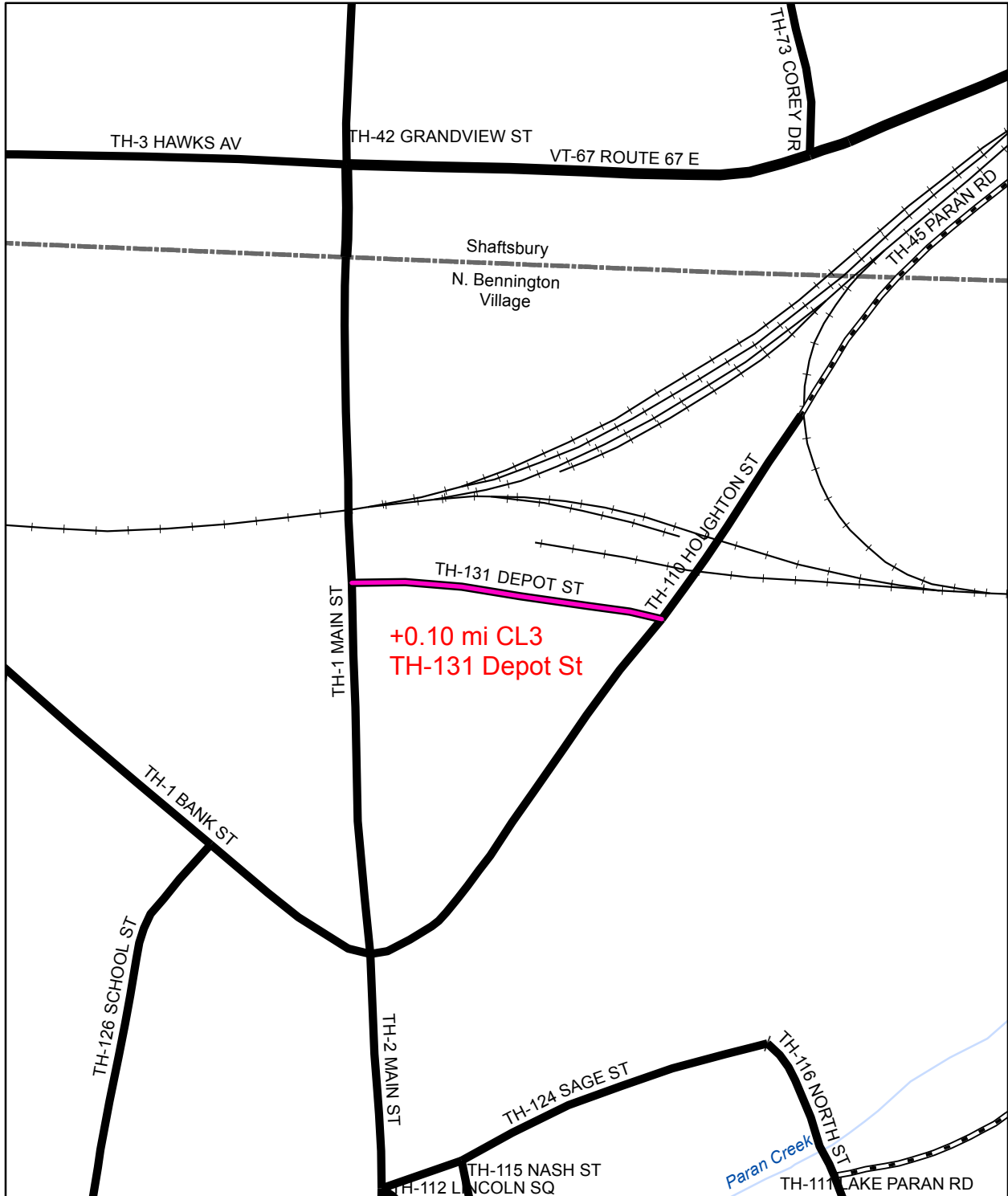




**Mileage Certificate Change 2014  
NEW HAVEN (see also Middlebury)**

Mapping Unit  
Division of Policy and Planning  
Vermont Agency of Transportation - August 2014

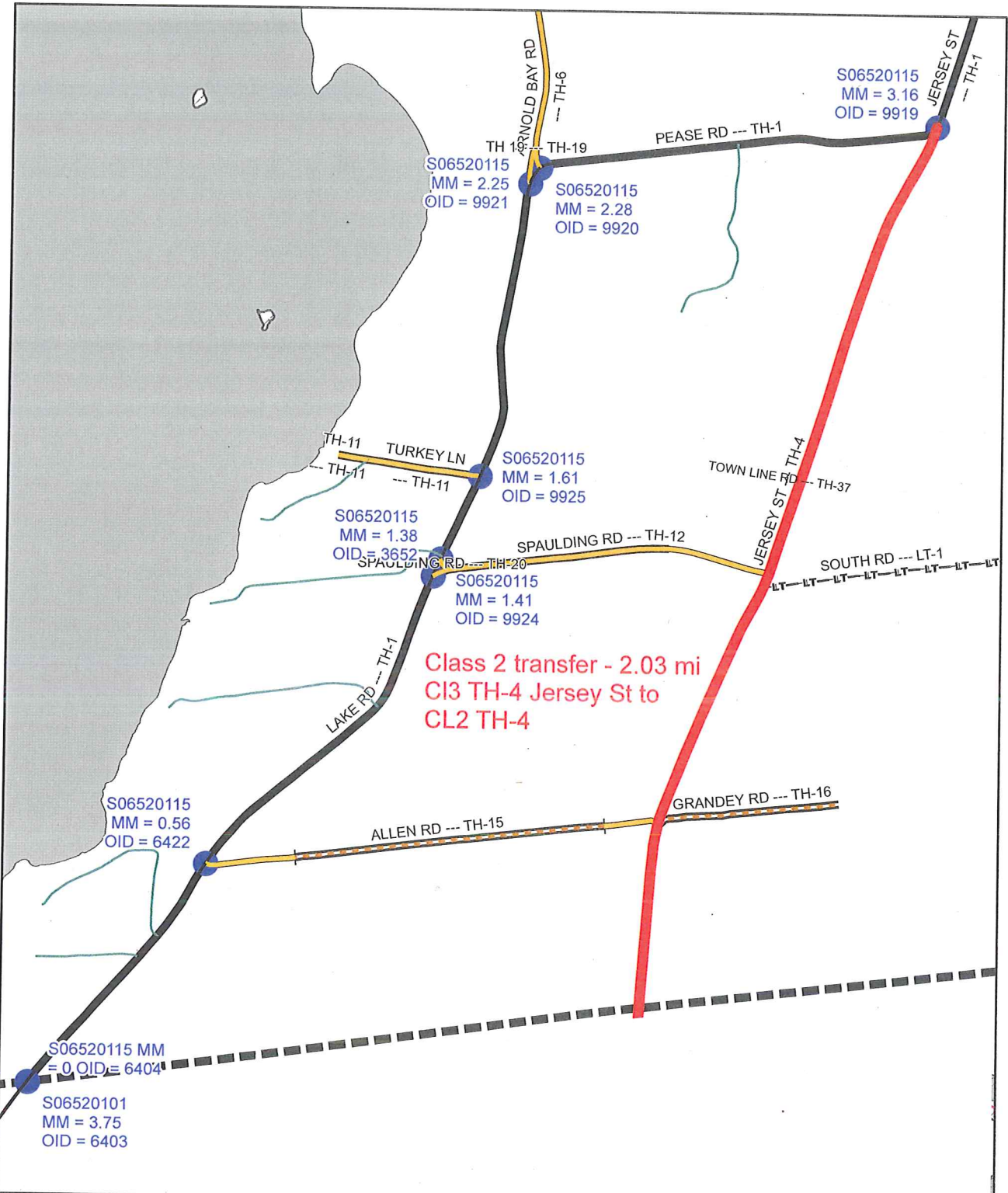




## Mileage Certificate Change 2014 NORTH BENNINGTON VILLAGE

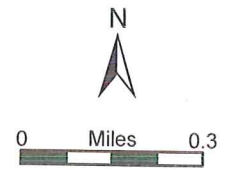
Mapping Unit  
 Division of Policy and Planning  
 Vermont Agency of Transportation - August 2014



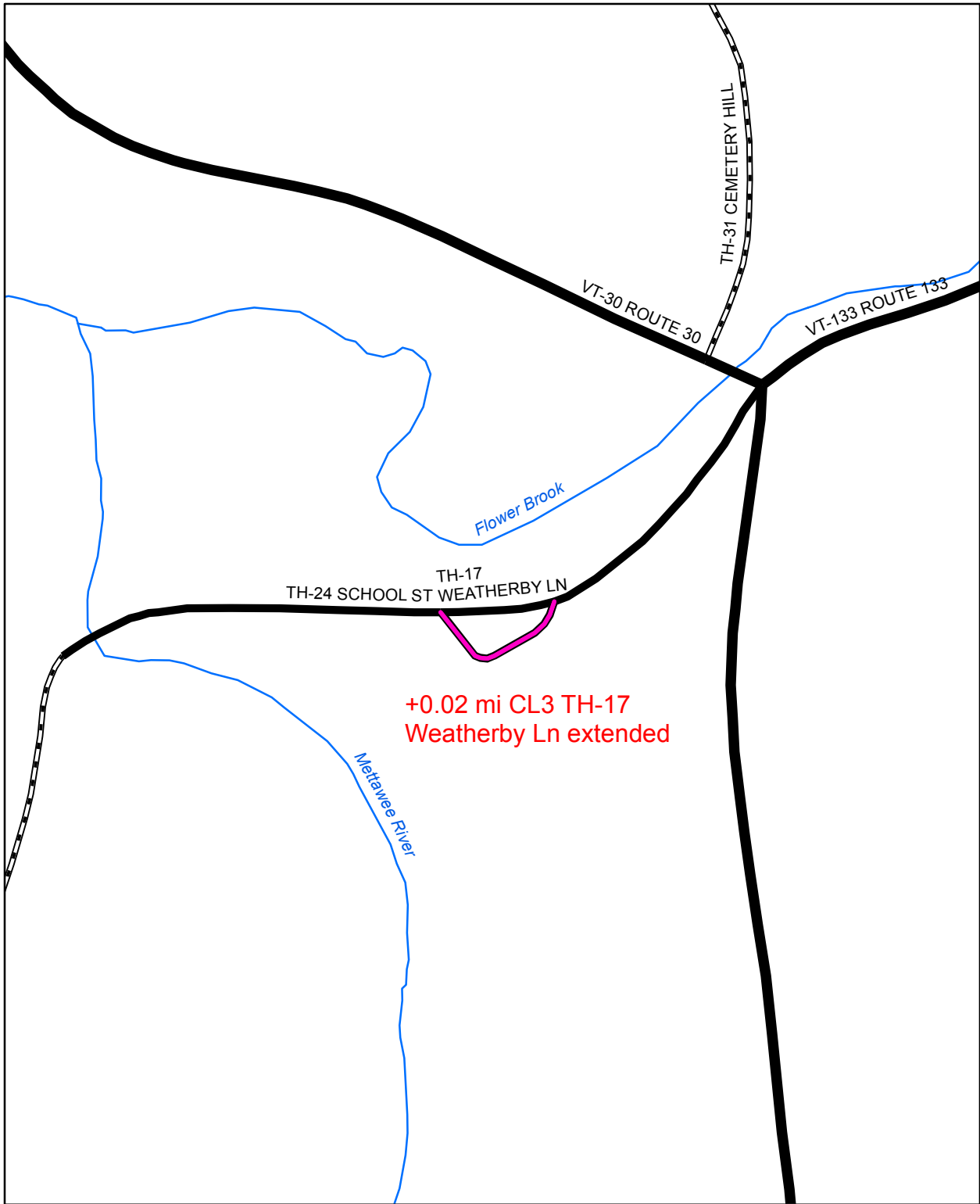


## Mileage Certificate Change 2014 PANTON

Mapping Unit  
Division of Policy and Planning  
Vermont Agency of Transportation -- July 29, 2014

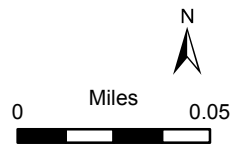


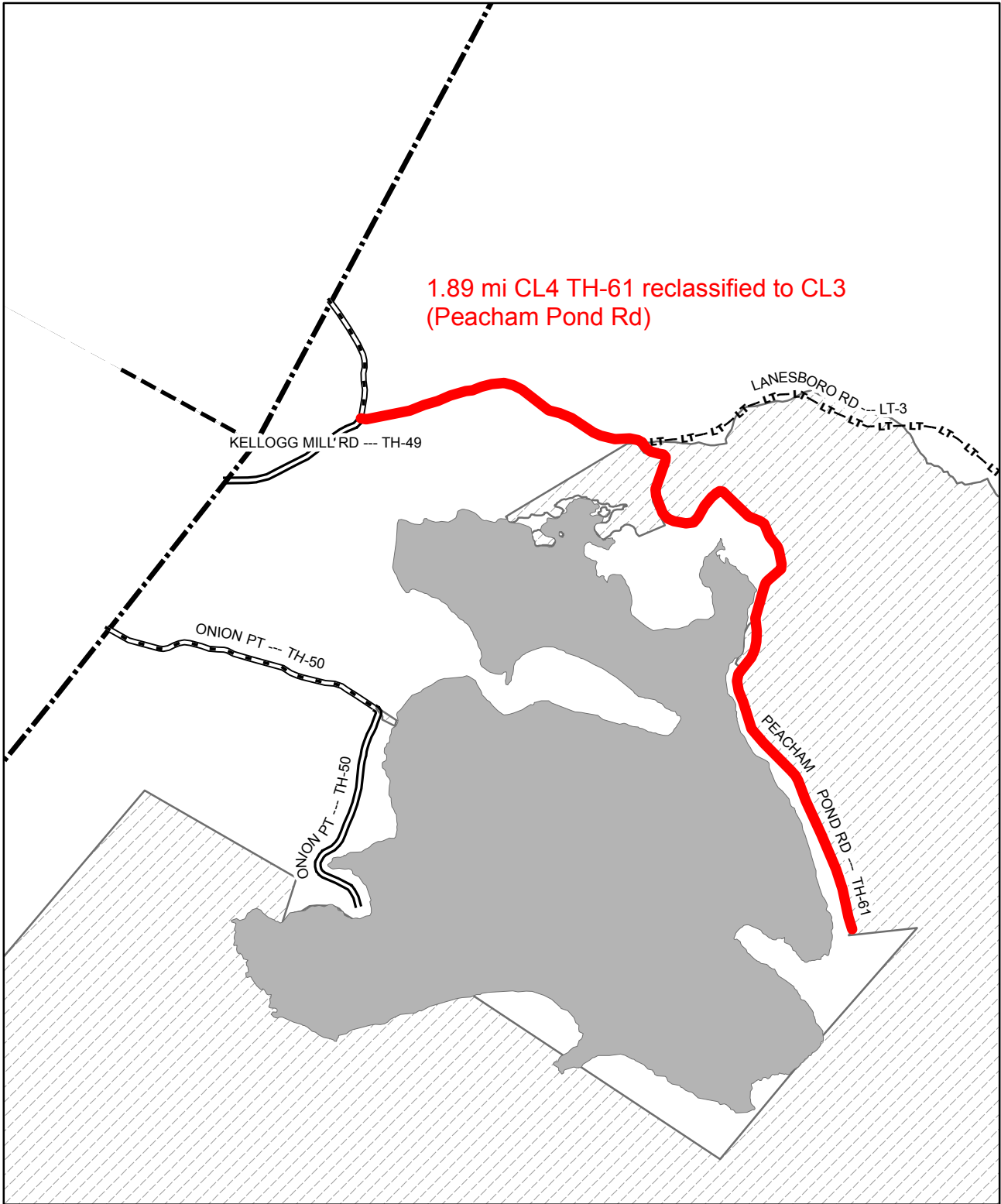




### Mileage Certificate Change PAWLET

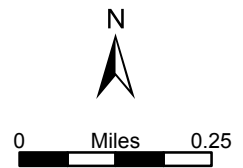
Mapping Unit  
Division of Policy and Planning  
Vermont Agency of Transportation -- January 2014



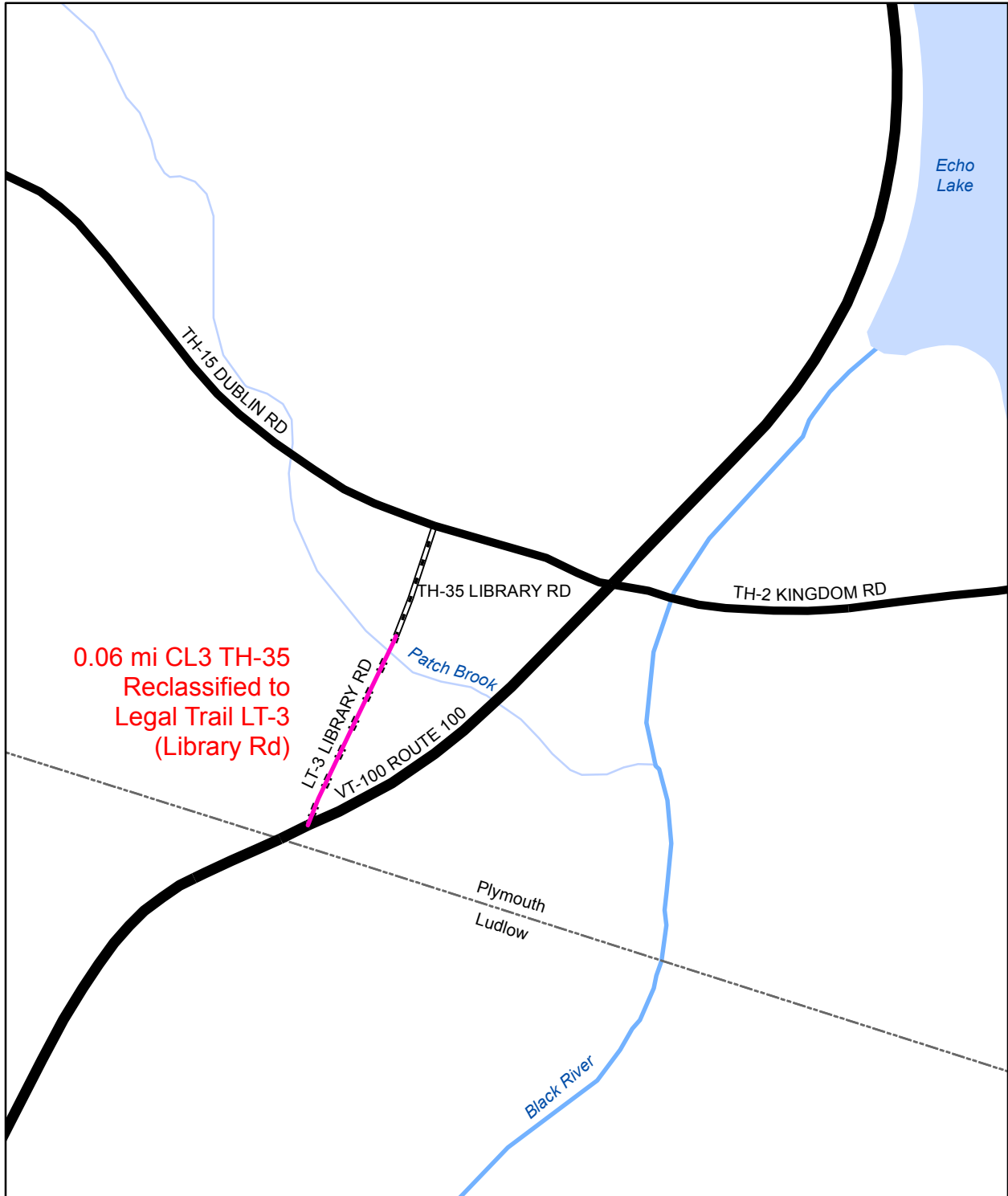


### Mileage Certificate Change 2014 PEACHAM

Mapping Unit  
Division of Policy and Planning  
Vermont Agency of Transportation -- April 9, 2014

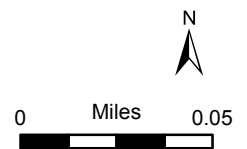


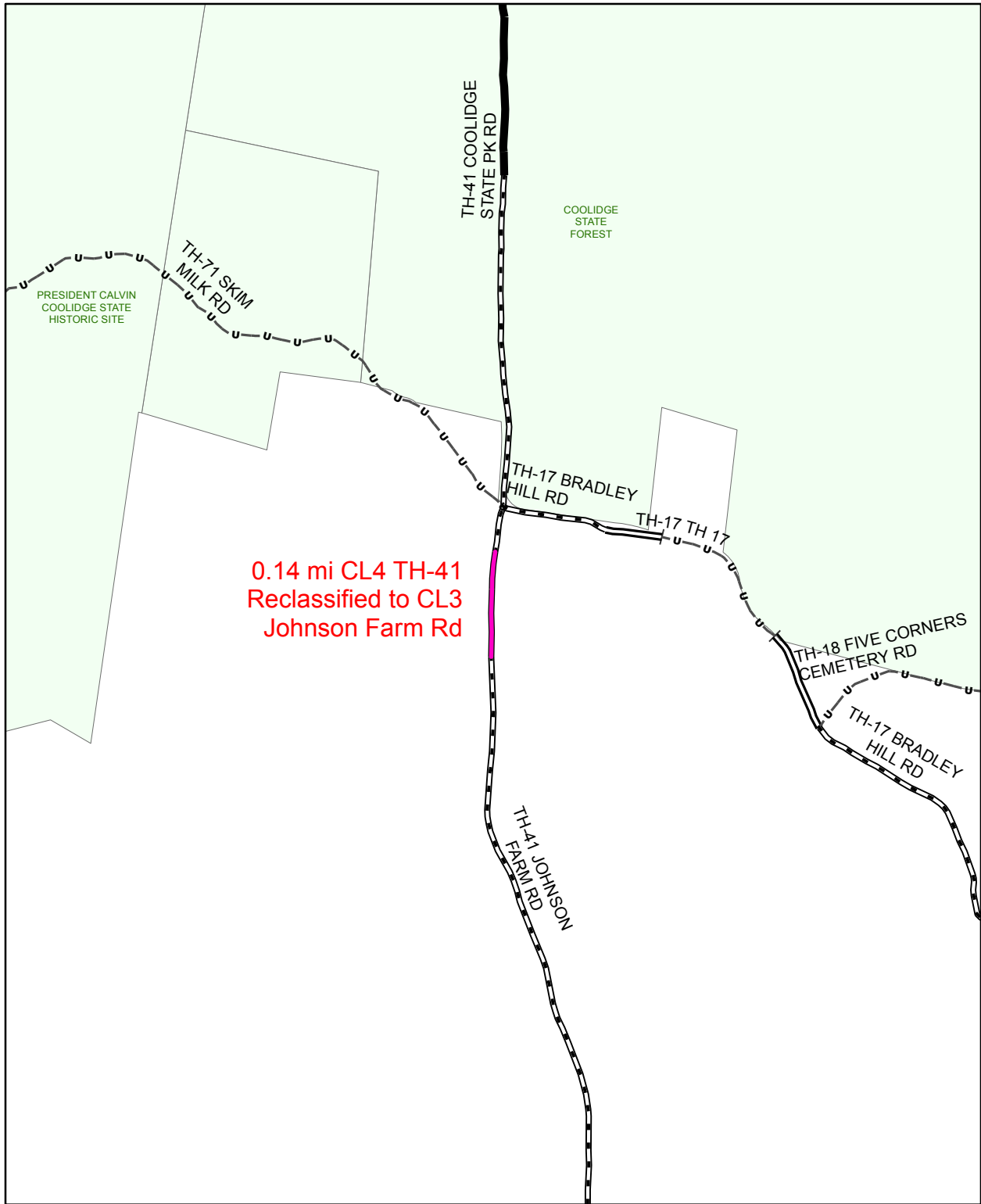




**Mileage Certificate Change 2014  
PLYMOUTH**

Mapping Unit  
Division of Policy and Planning  
Vermont Agency of Transportation - November 2014



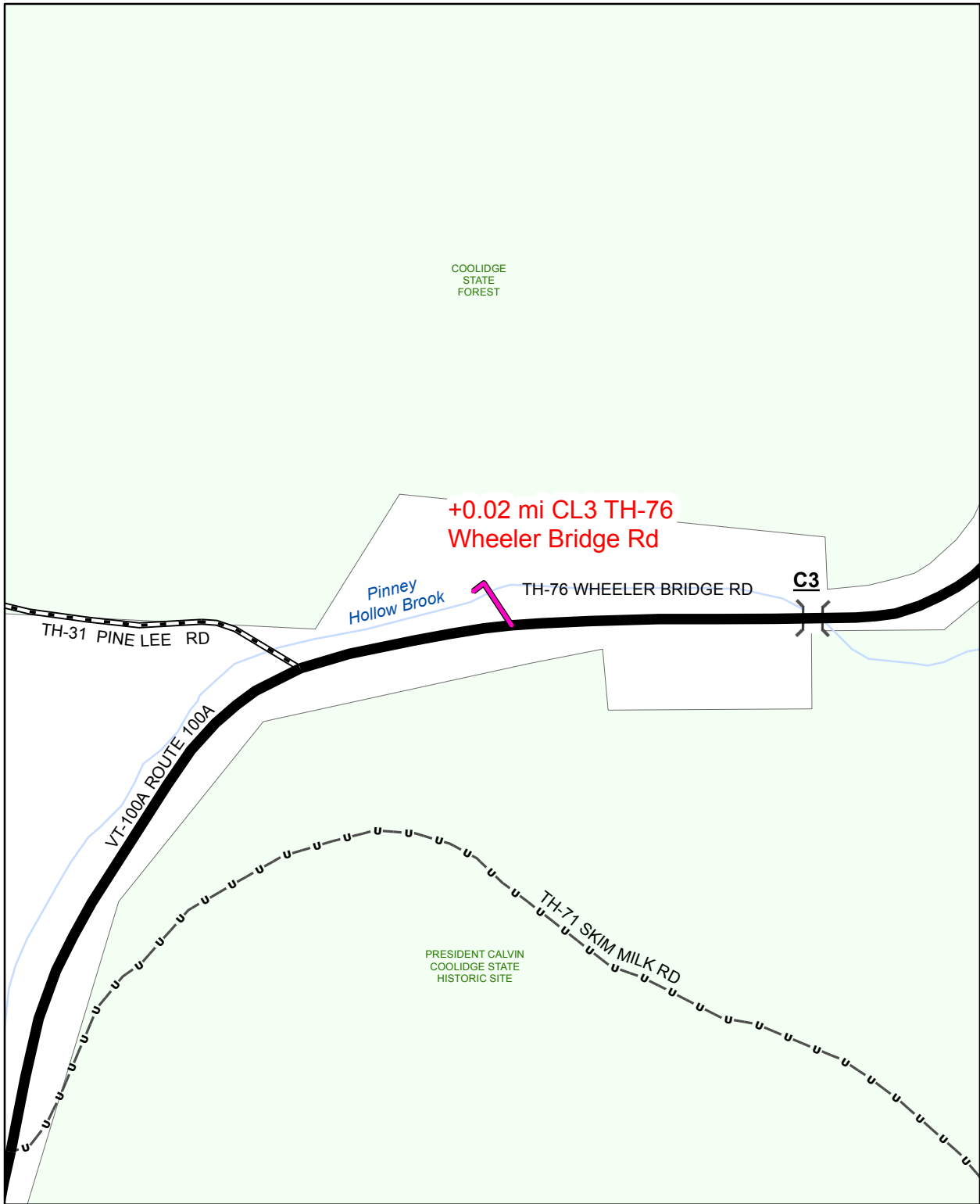


0.14 mi CL4 TH-41  
 Reclassified to CL3  
 Johnson Farm Rd

**Mileage Certificate Change 2014**  
**PLYMOUTH**

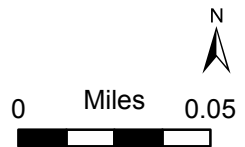
Mapping Unit  
 Division of Policy and Planning  
 Vermont Agency of Transportation - April 2014

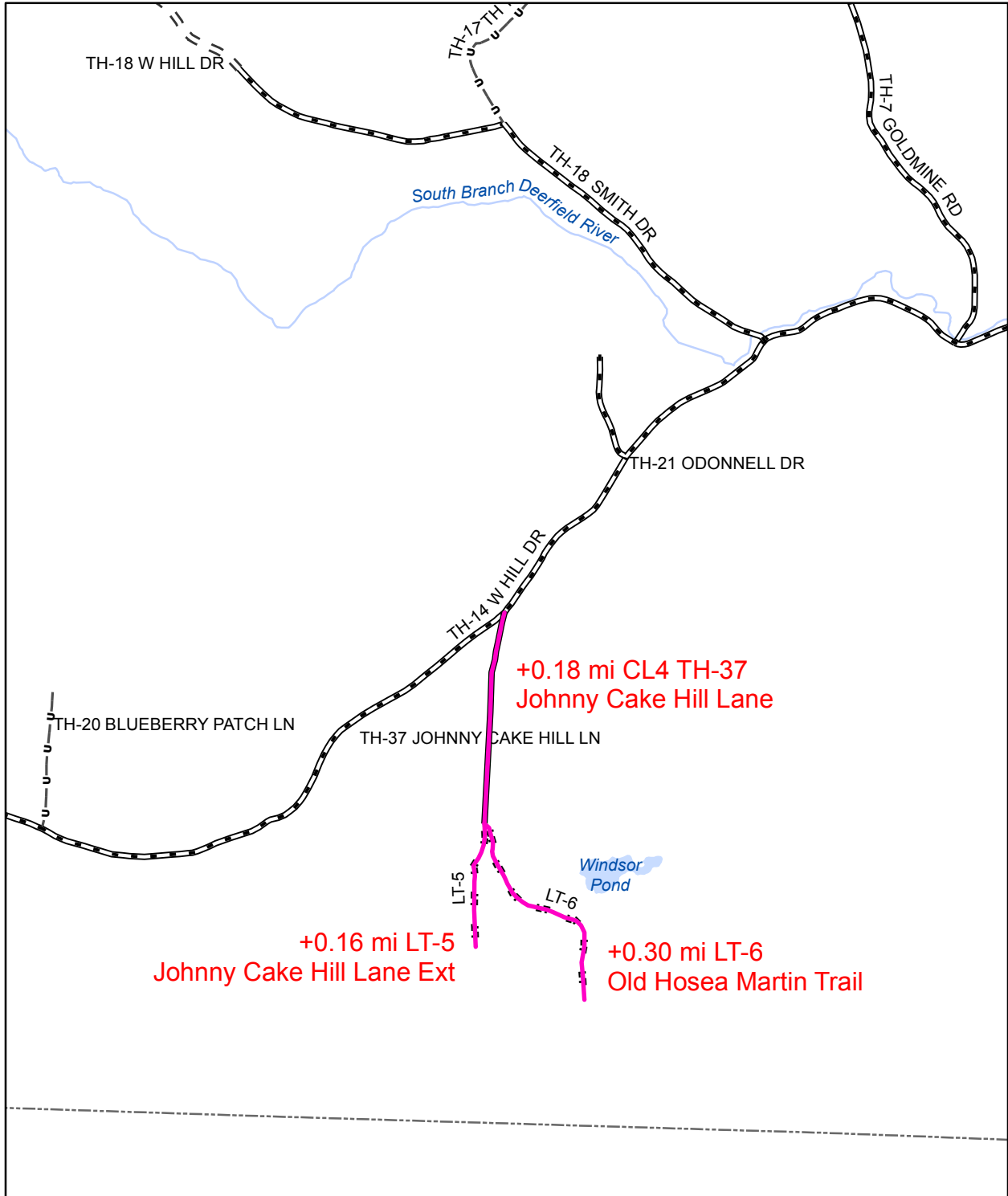




**Mileage Certificate Change 2014**  
**PLYMOUTH**

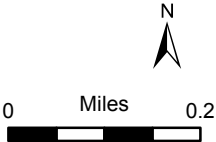
Mapping Unit  
 Division of Policy and Planning  
 Vermont Agency of Transportation - April 2014

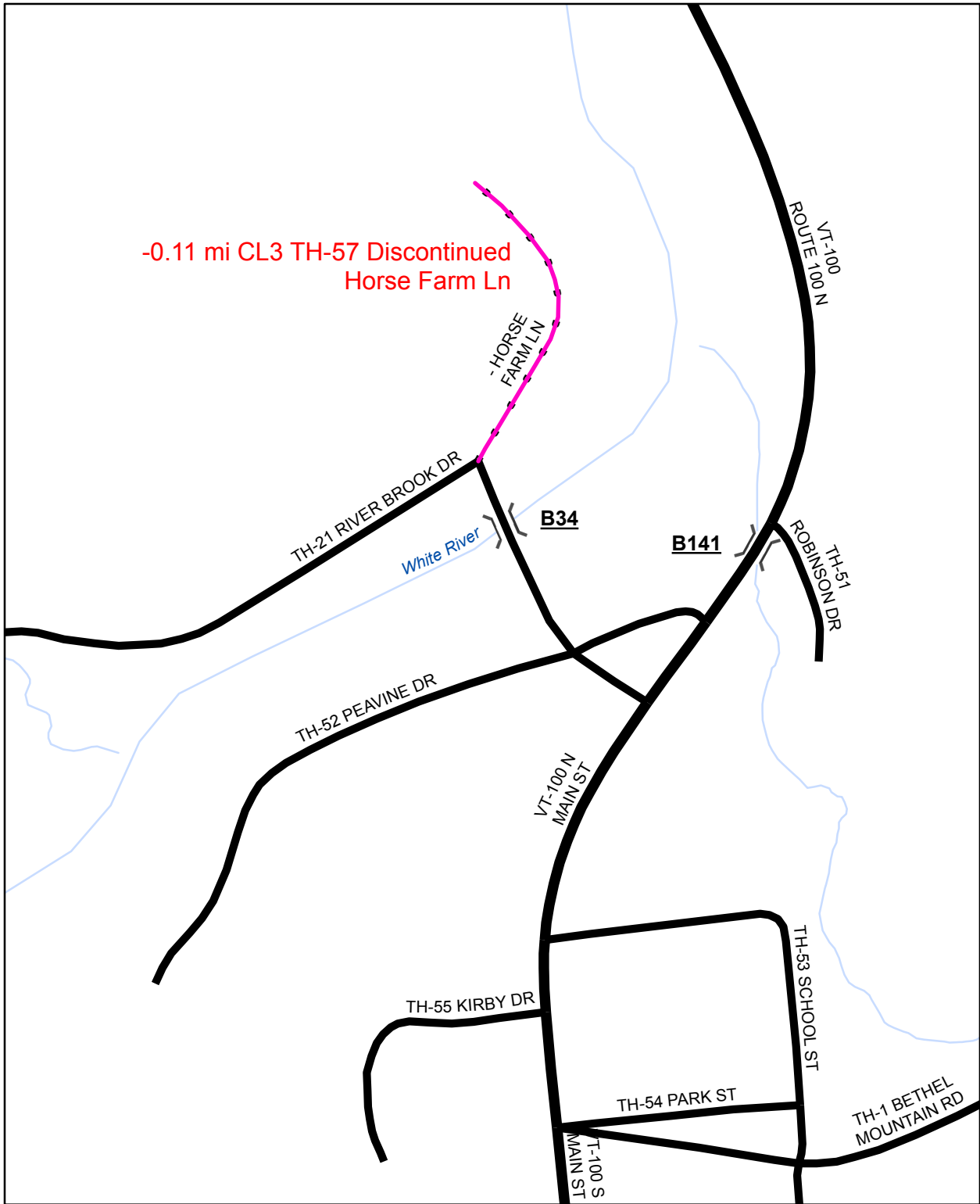




**Mileage Certificate Change 2014  
READSBORO**

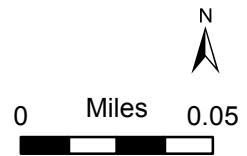
Mapping Unit  
 Division of Policy and Planning  
 Vermont Agency of Transportation - November 2014



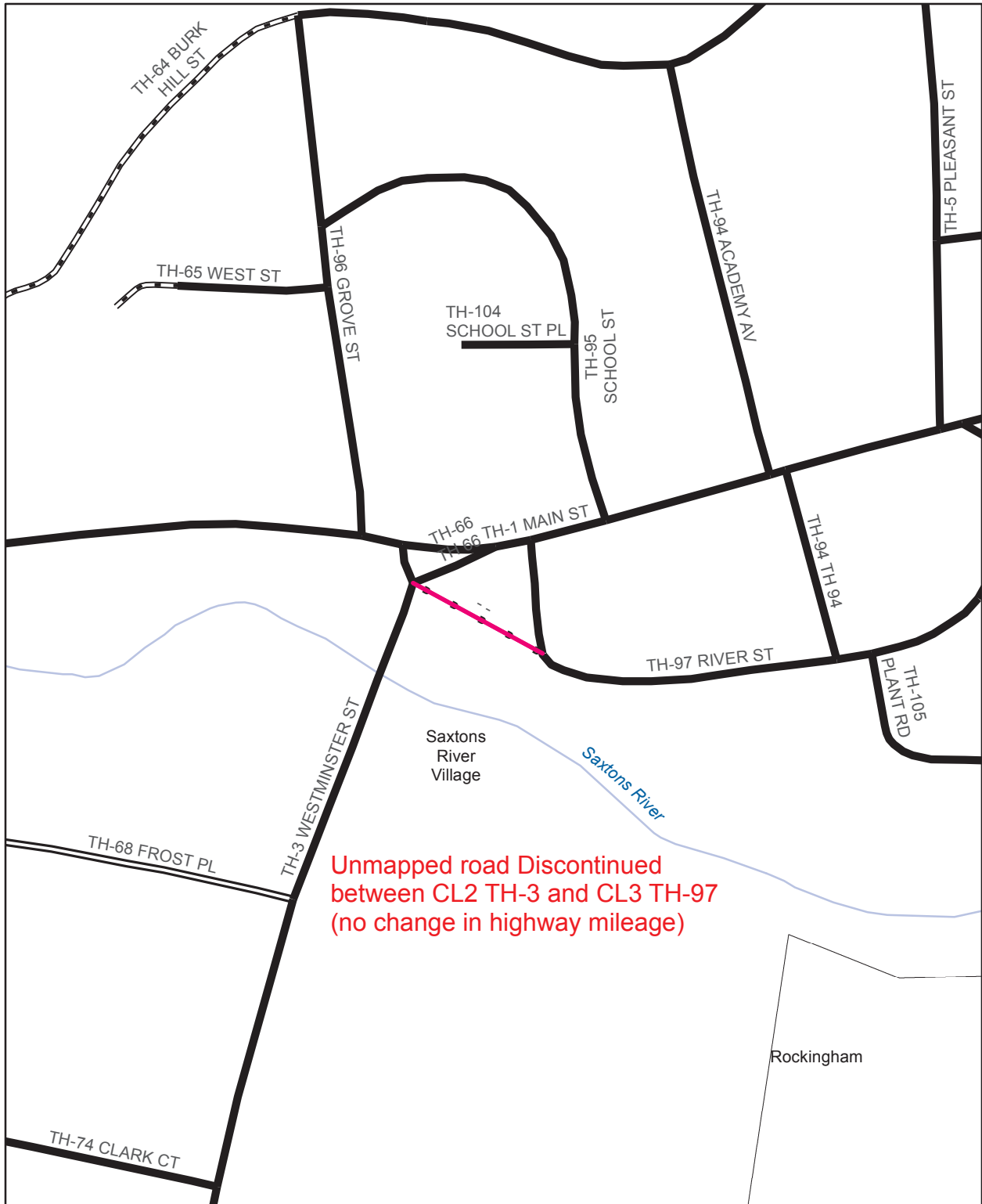


**Mileage Certificate Change 2014  
ROCHESTER**

Mapping Unit  
 Division of Policy and Planning  
 Vermont Agency of Transportation - March 2014



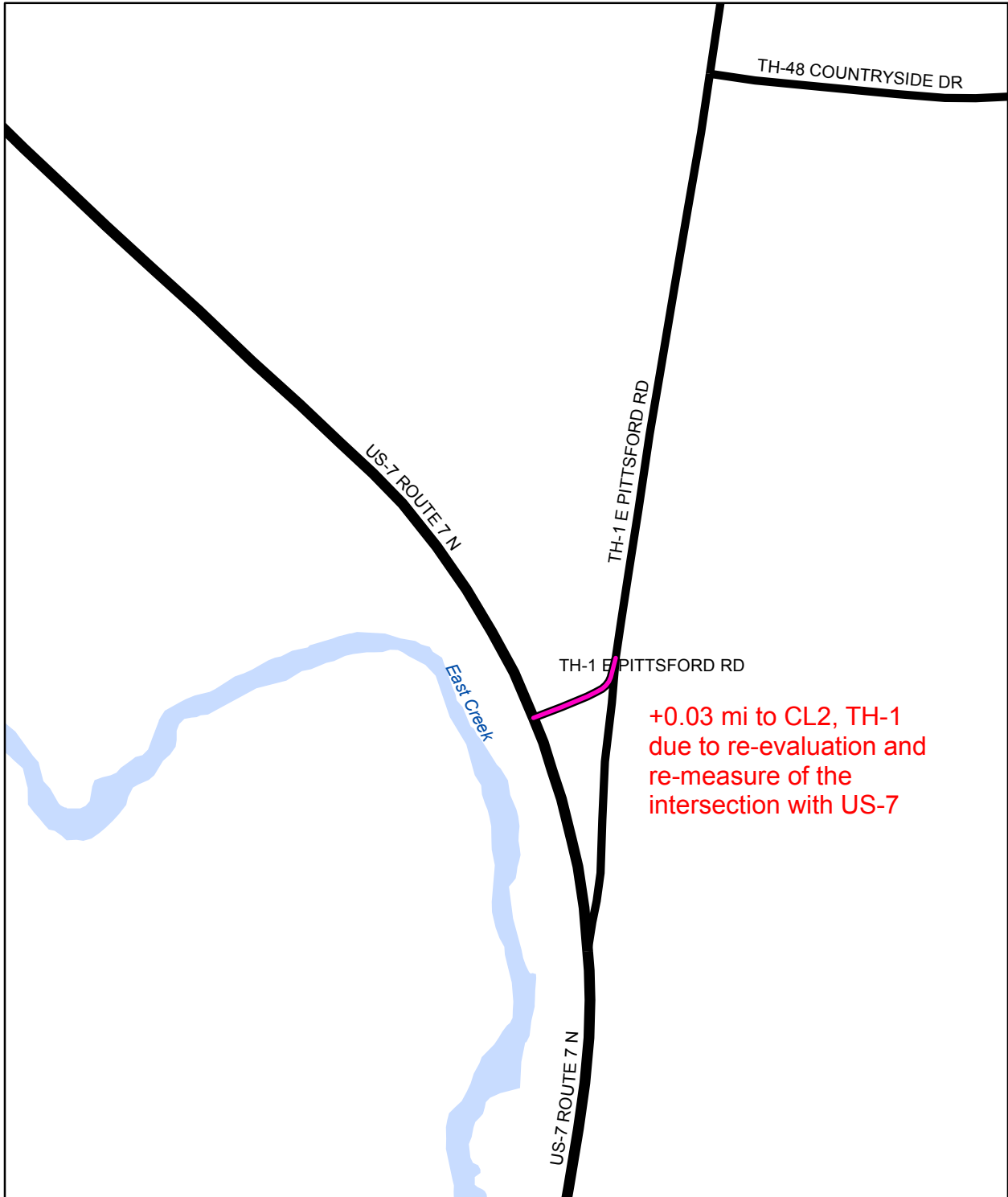




## Mileage Certificate Change 2014 ROCKINGHAM - Saxtons River Village

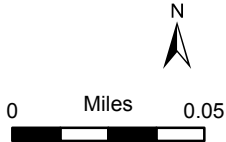
Mapping Unit  
 Division of Policy and Planning  
 Vermont Agency of Transportation -- January 2014

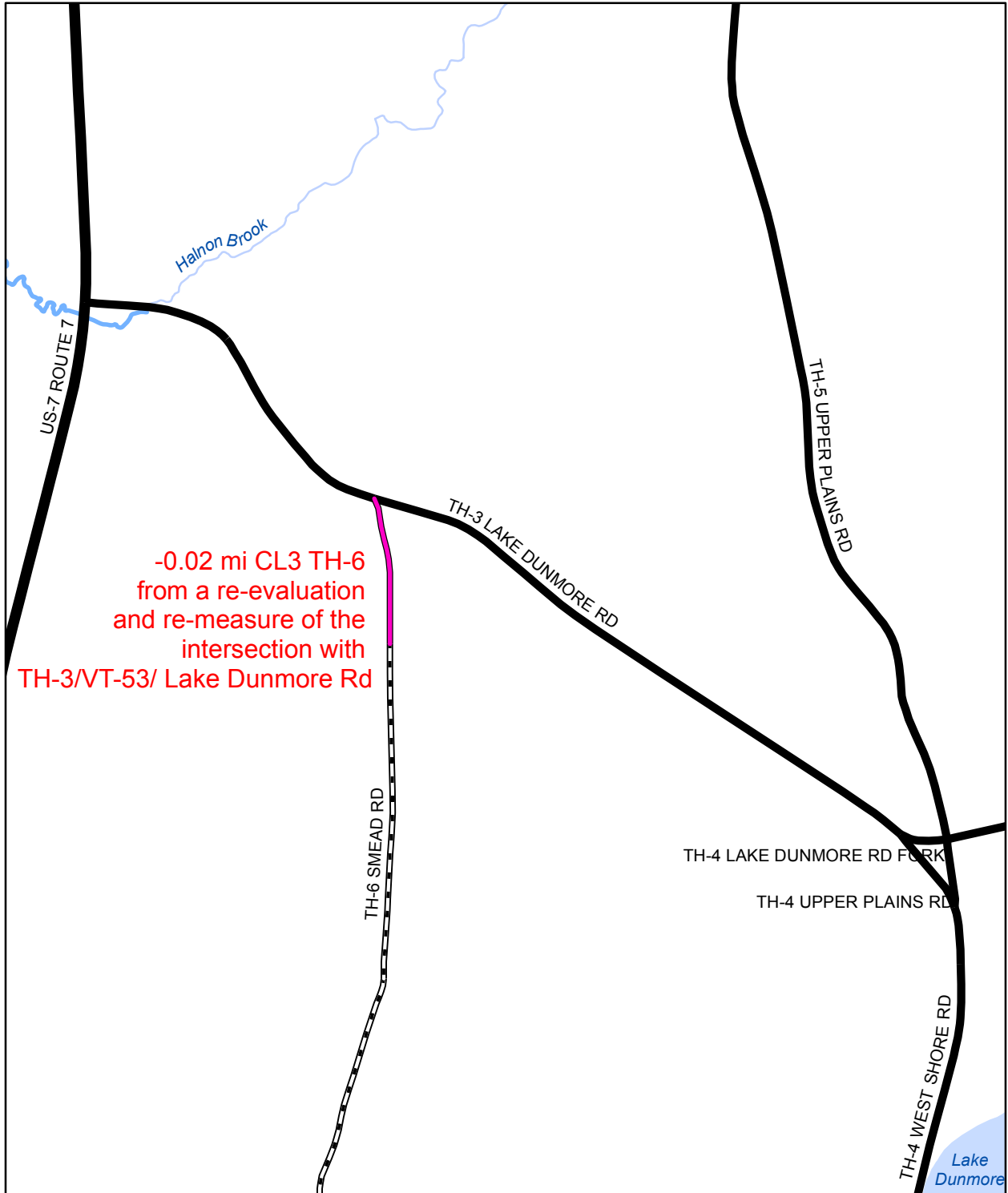




**Mileage Certificate Change 2014  
RUTLAND TOWN**

Mapping Unit  
Division of Policy and Planning  
Vermont Agency of Transportation - November 2014

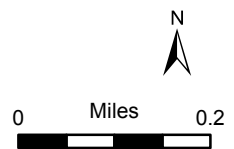


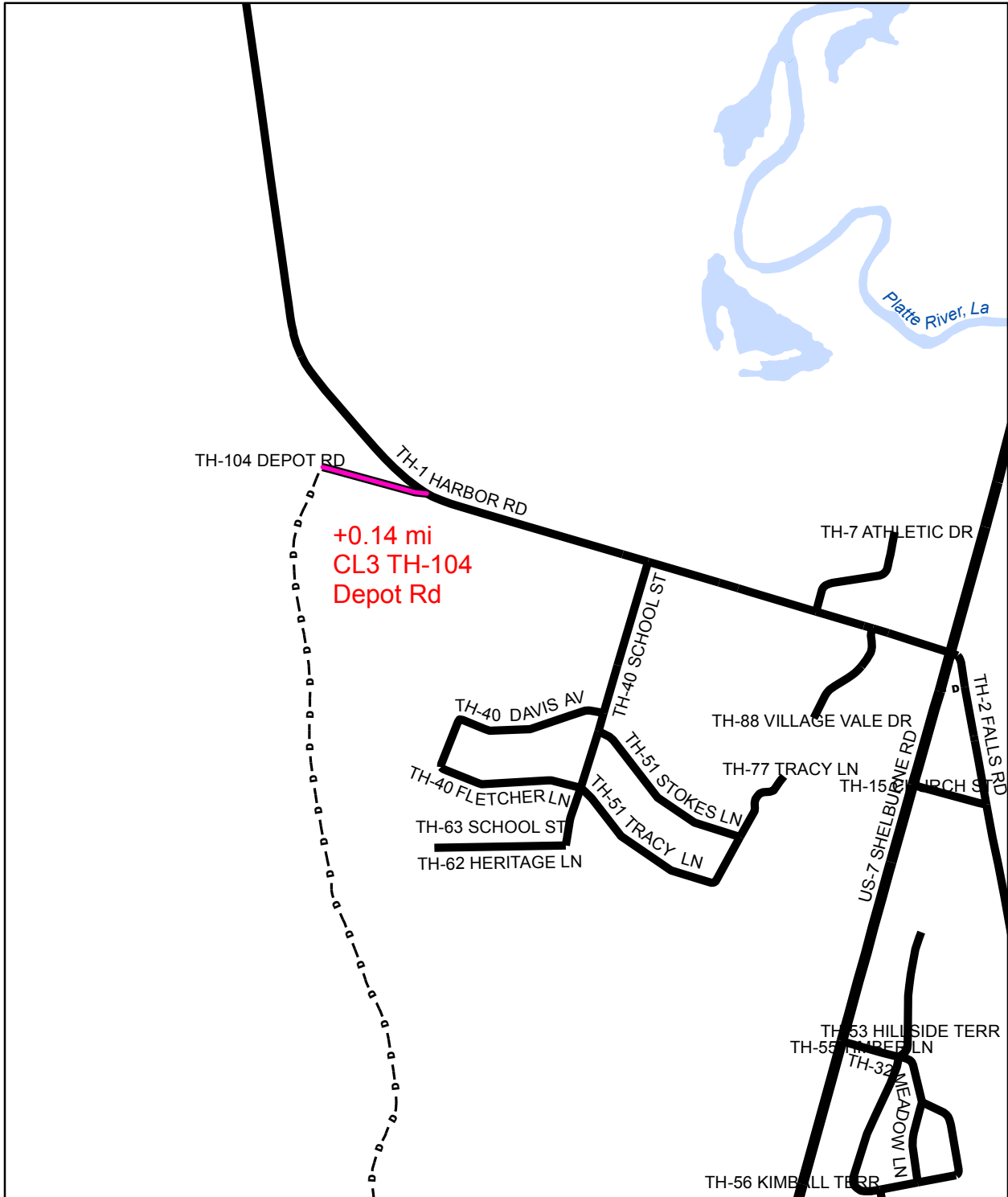


-0.02 mi CL3 TH-6  
 from a re-evaluation  
 and re-measure of the  
 intersection with  
 TH-3/VT-53/ Lake Dunmore Rd

**Mileage Certificate Change 2014  
 SALISBURY**

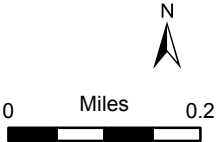
Mapping Unit  
 Division of Policy and Planning  
 Vermont Agency of Transportation - November 2014

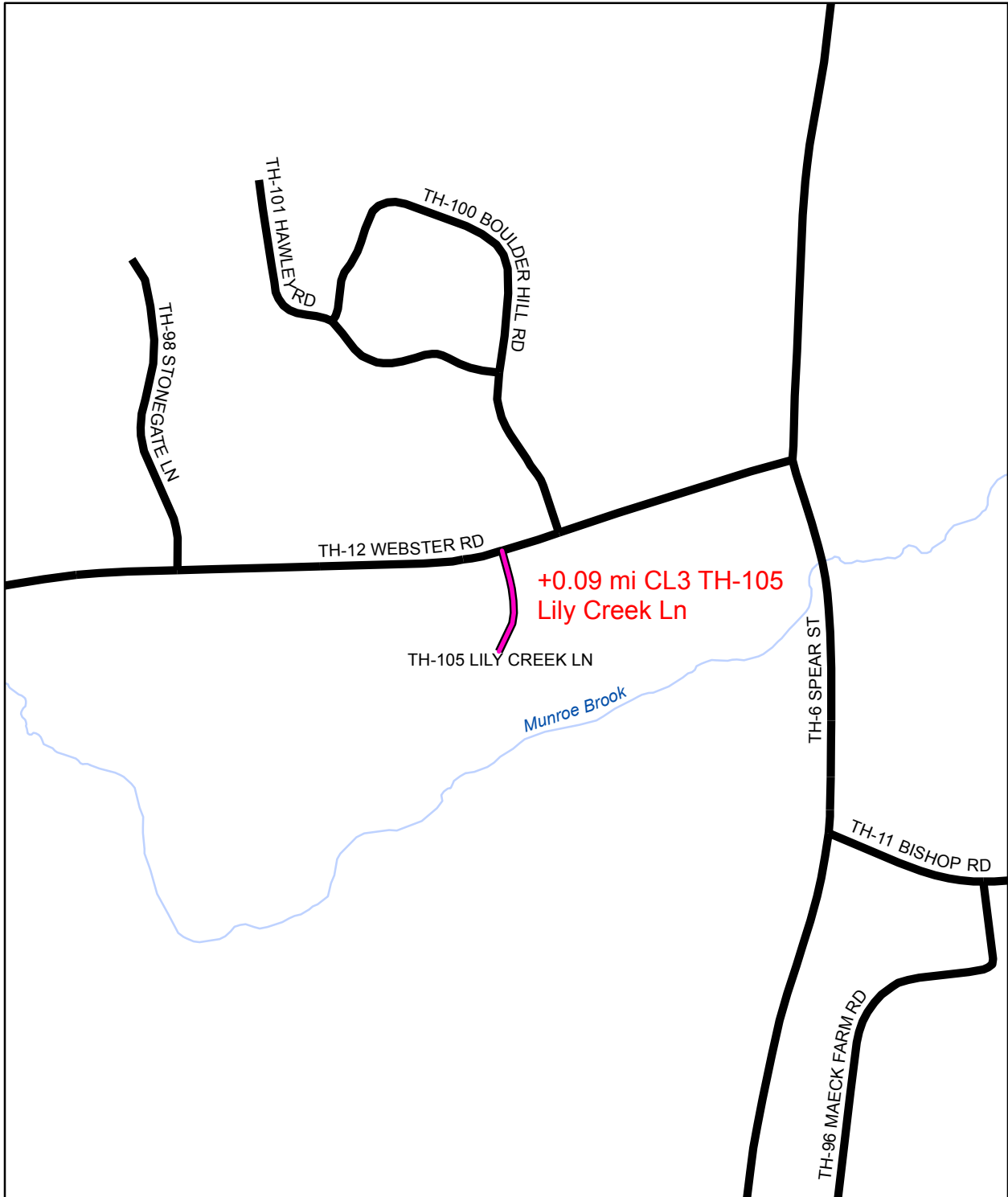




**Mileage Certificate Change 2014  
SHELBURNE**

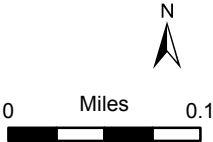
Mapping Unit  
 Division of Policy and Planning  
 Vermont Agency of Transportation - November 2014

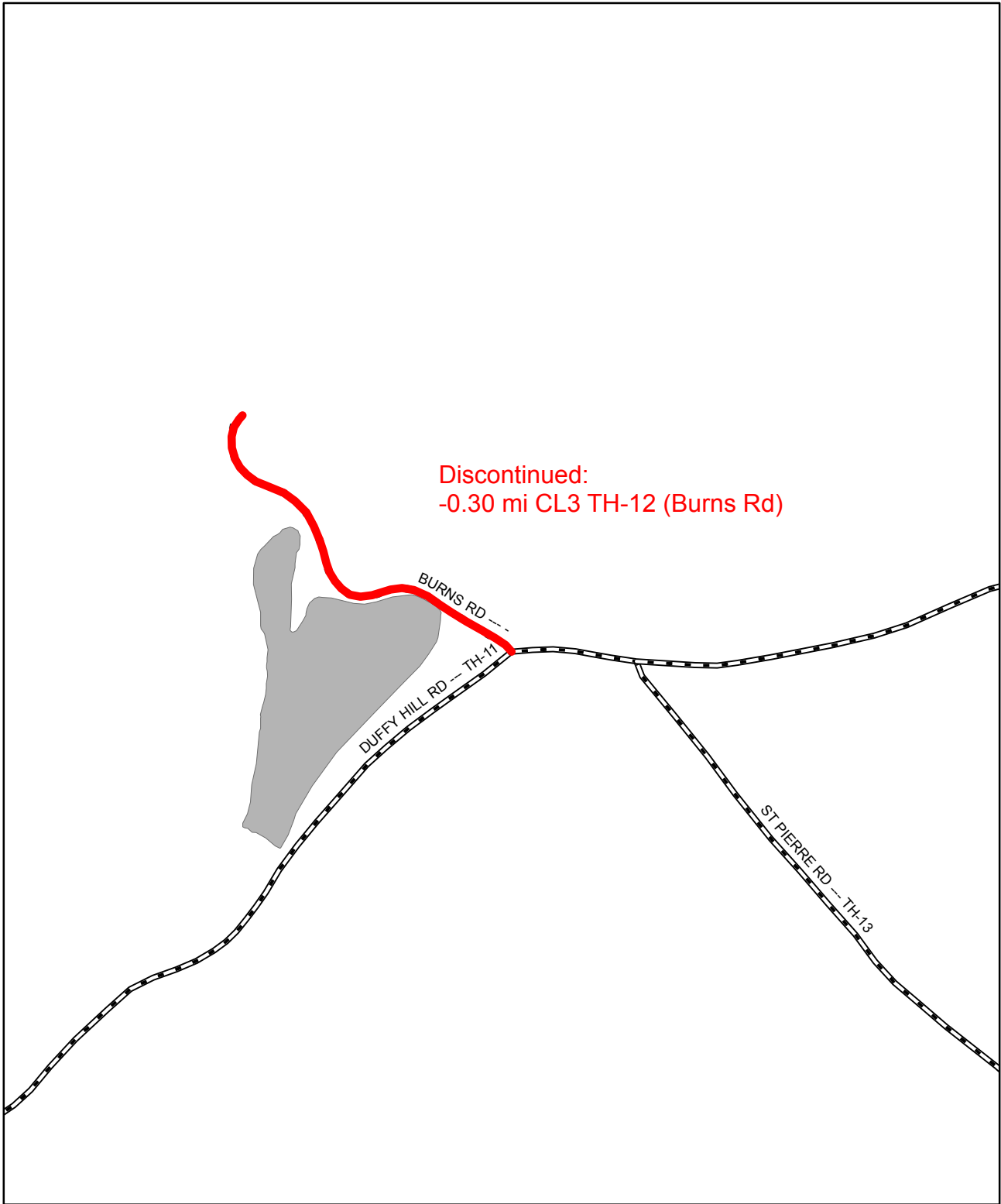




### Mileage Certificate Change 2014 SHELBURNE

Mapping Unit  
Division of Policy and Planning  
Vermont Agency of Transportation - November 2014

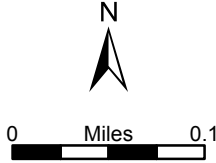


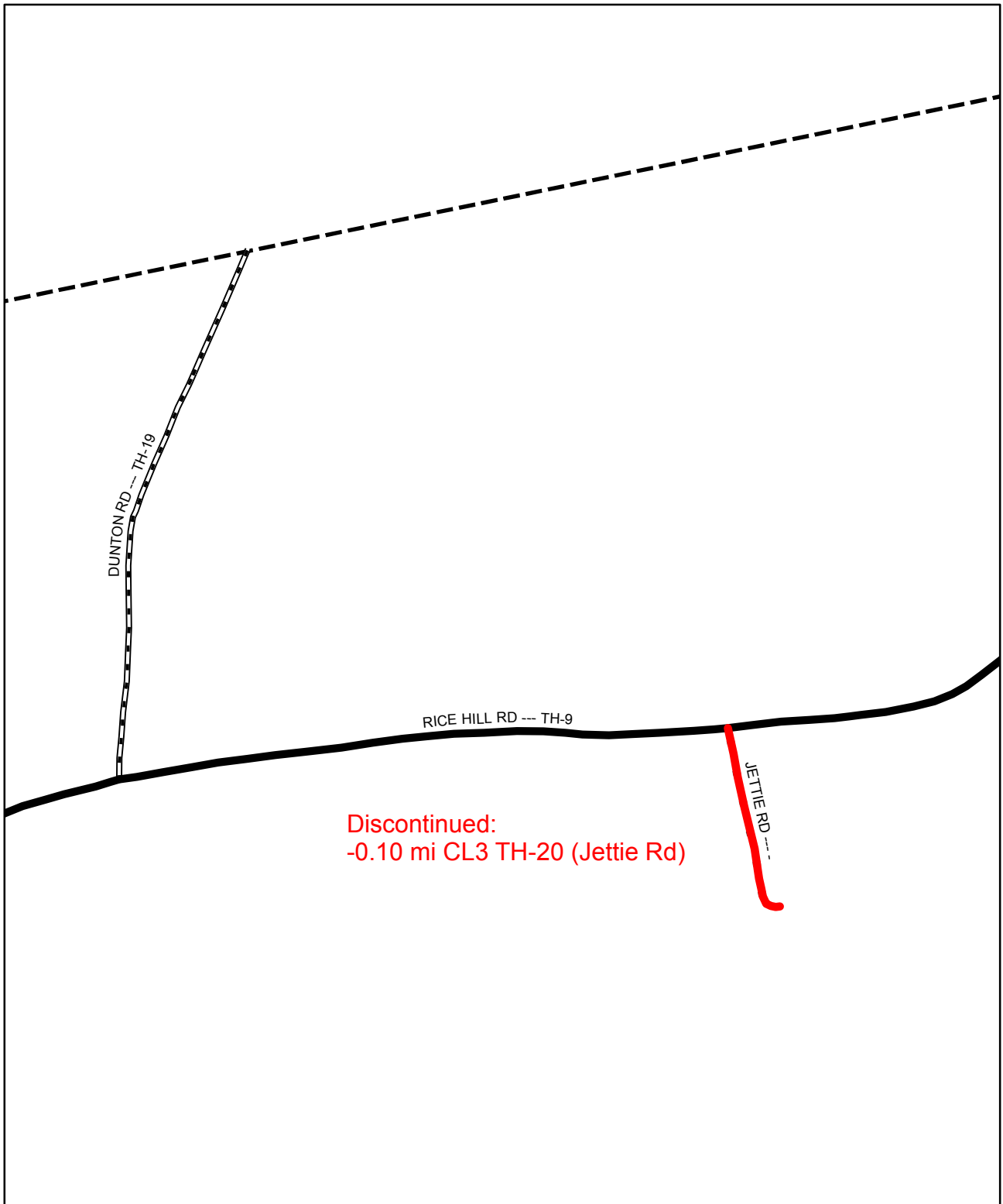


Discontinued:  
-0.30 mi CL3 TH-12 (Burns Rd)

**Mileage Certificate Change 2014  
SHELDON**

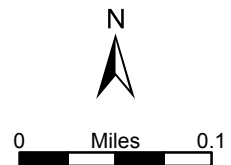
Mapping Unit  
Division of Policy and Planning  
Vermont Agency of Transportation -- April 8, 2014

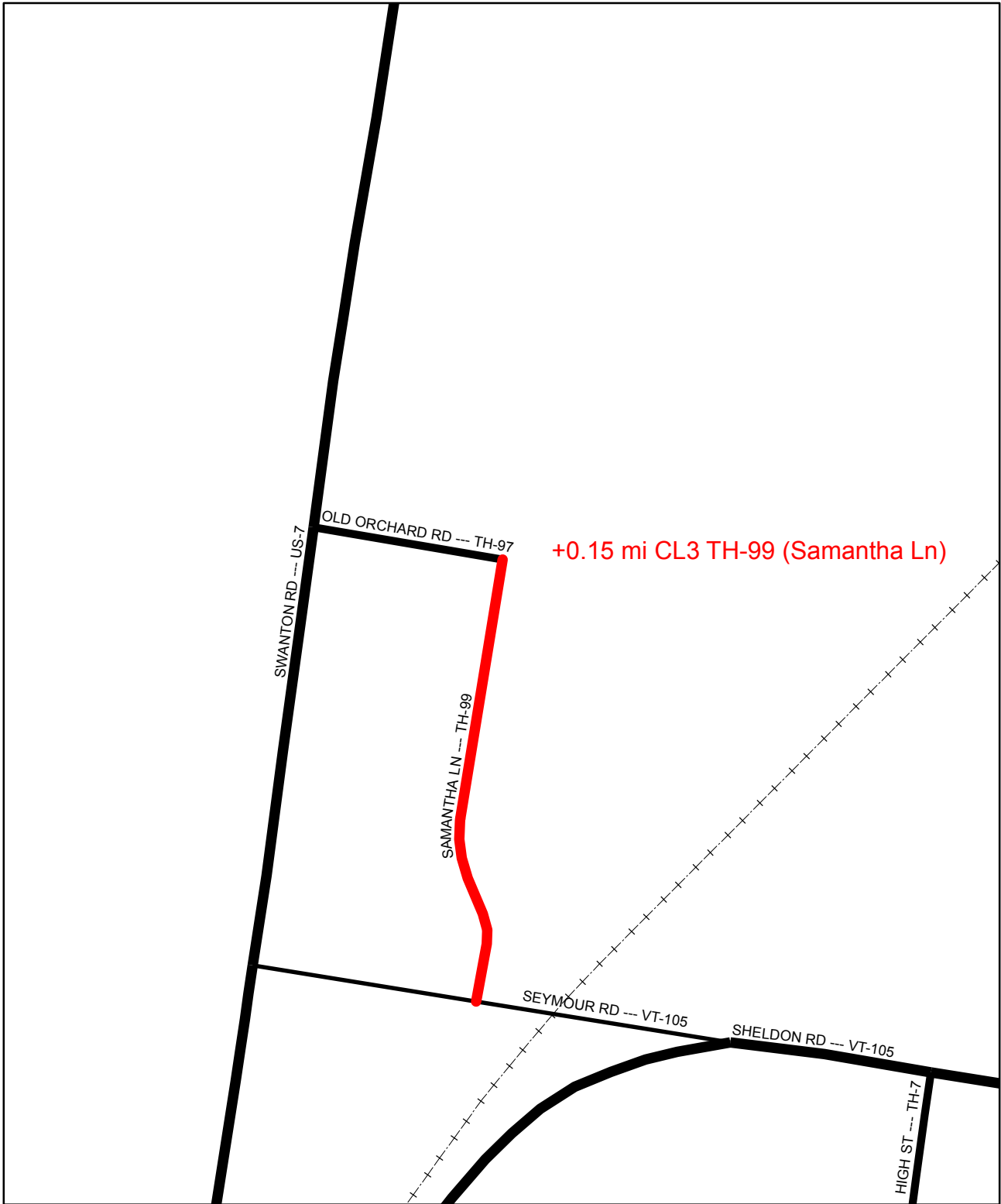




**Mileage Certificate Change 2014  
SHELDON**

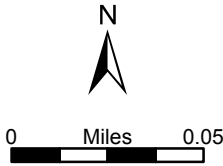
Mapping Unit  
Division of Policy and Planning  
Vermont Agency of Transportation -- April 8, 2014



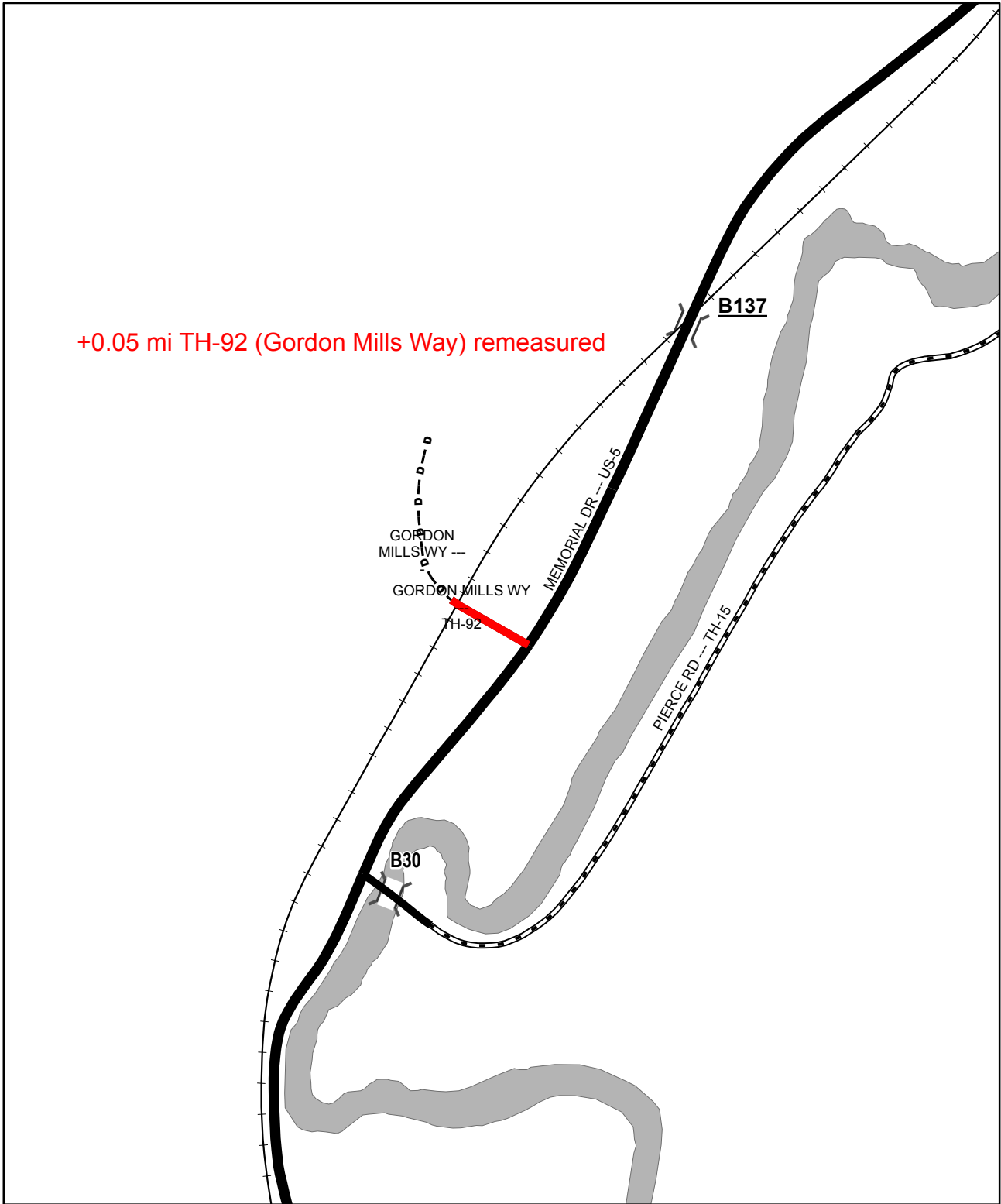


**Mileage Certificate Change 2014  
ST. ALBANS TOWN**

Mapping Unit  
Division of Policy and Planning  
Vermont Agency of Transportation -- April 10, 2014



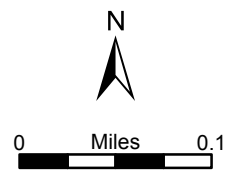


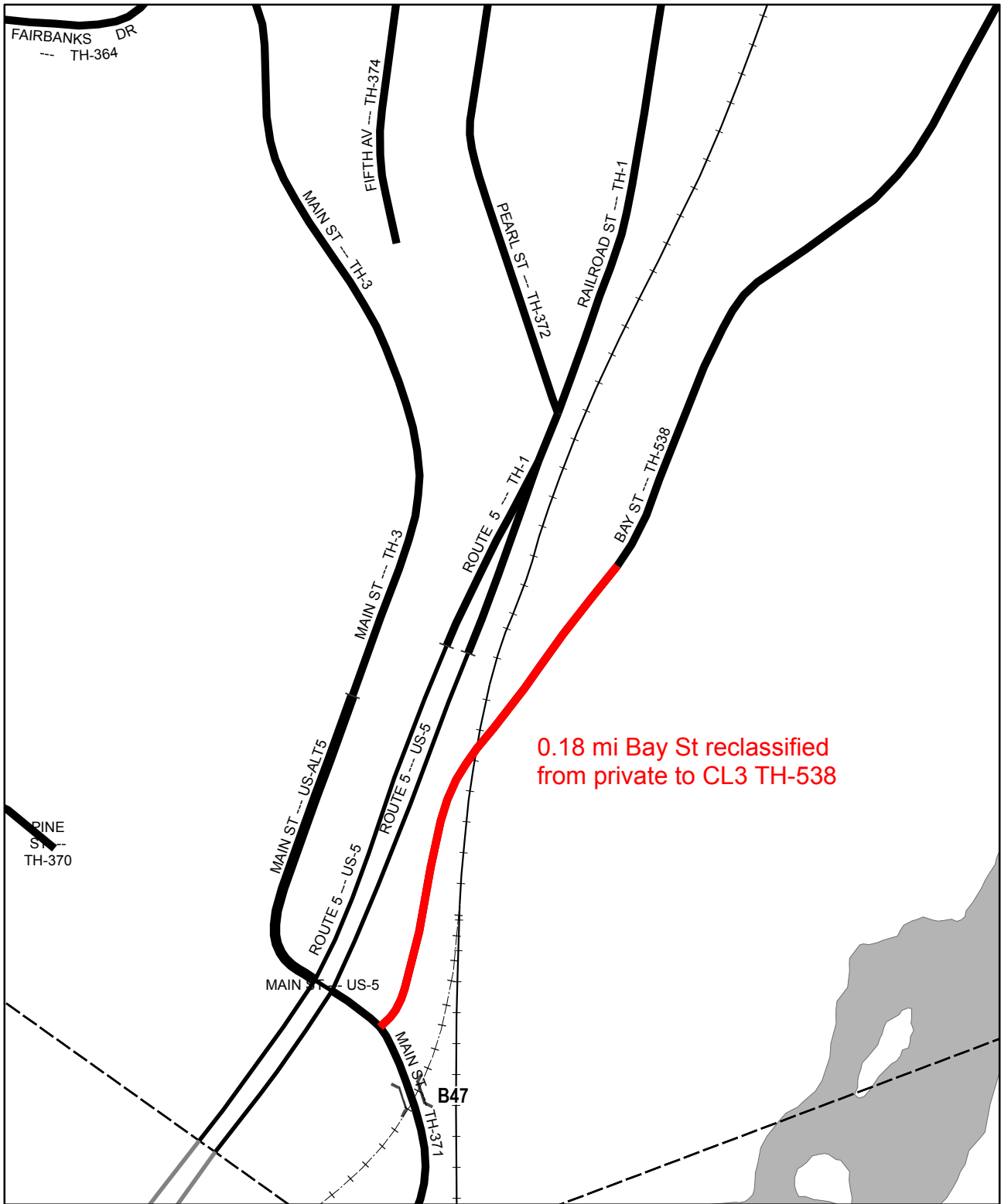


+0.05 mi TH-92 (Gordon Mills Way) remeasured

### Mileage Certificate Change 2014 ST. JOHNSBURY

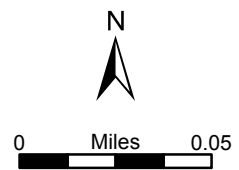
Mapping Unit  
Division of Policy and Planning  
Vermont Agency of Transportation -- May 22, 2014

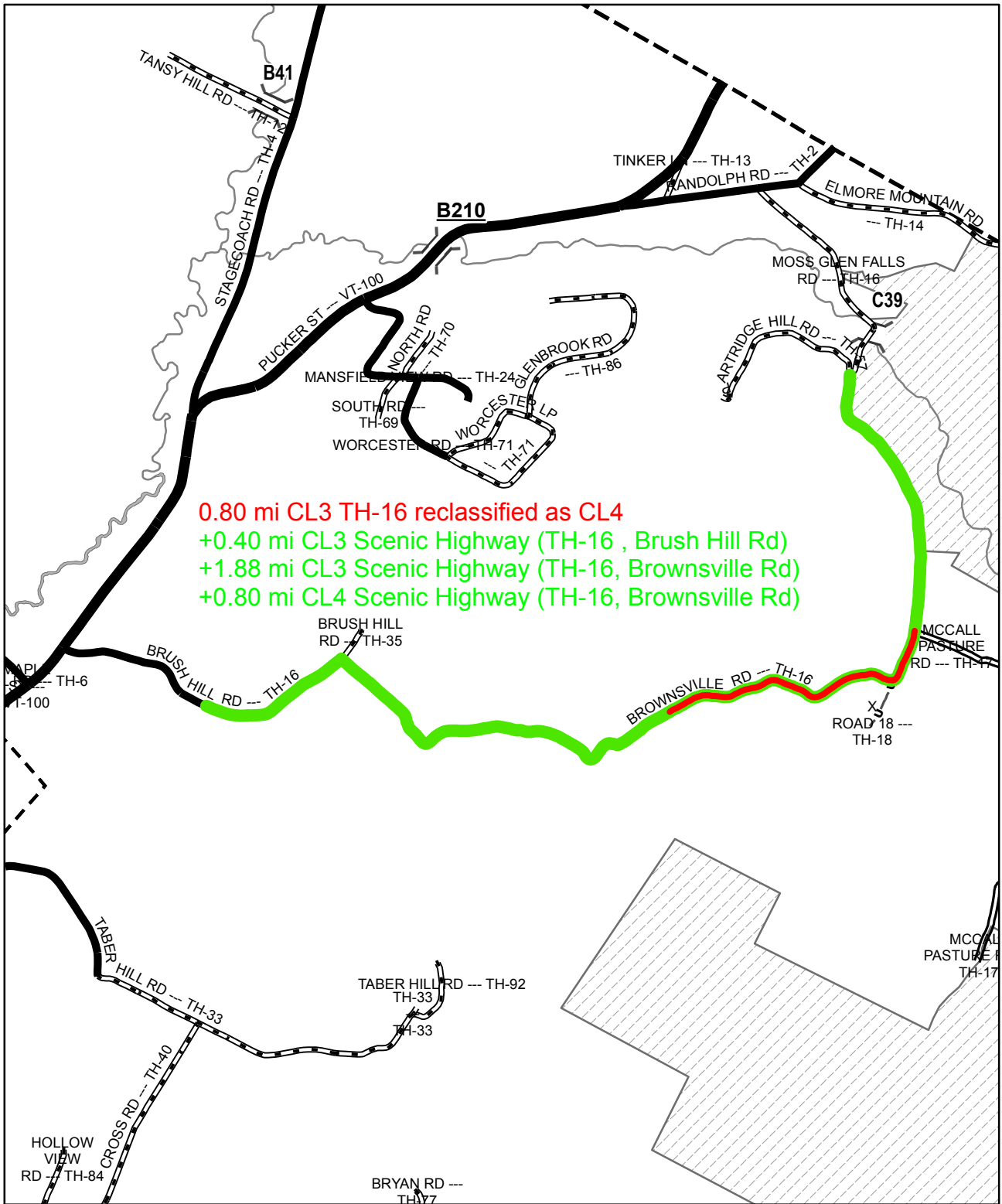




**Mileage Certificate Change 2014  
ST. JOHNSBURY**

Mapping Unit  
 Division of Policy and Planning  
 Vermont Agency of Transportation -- May 22, 2014

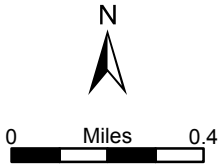


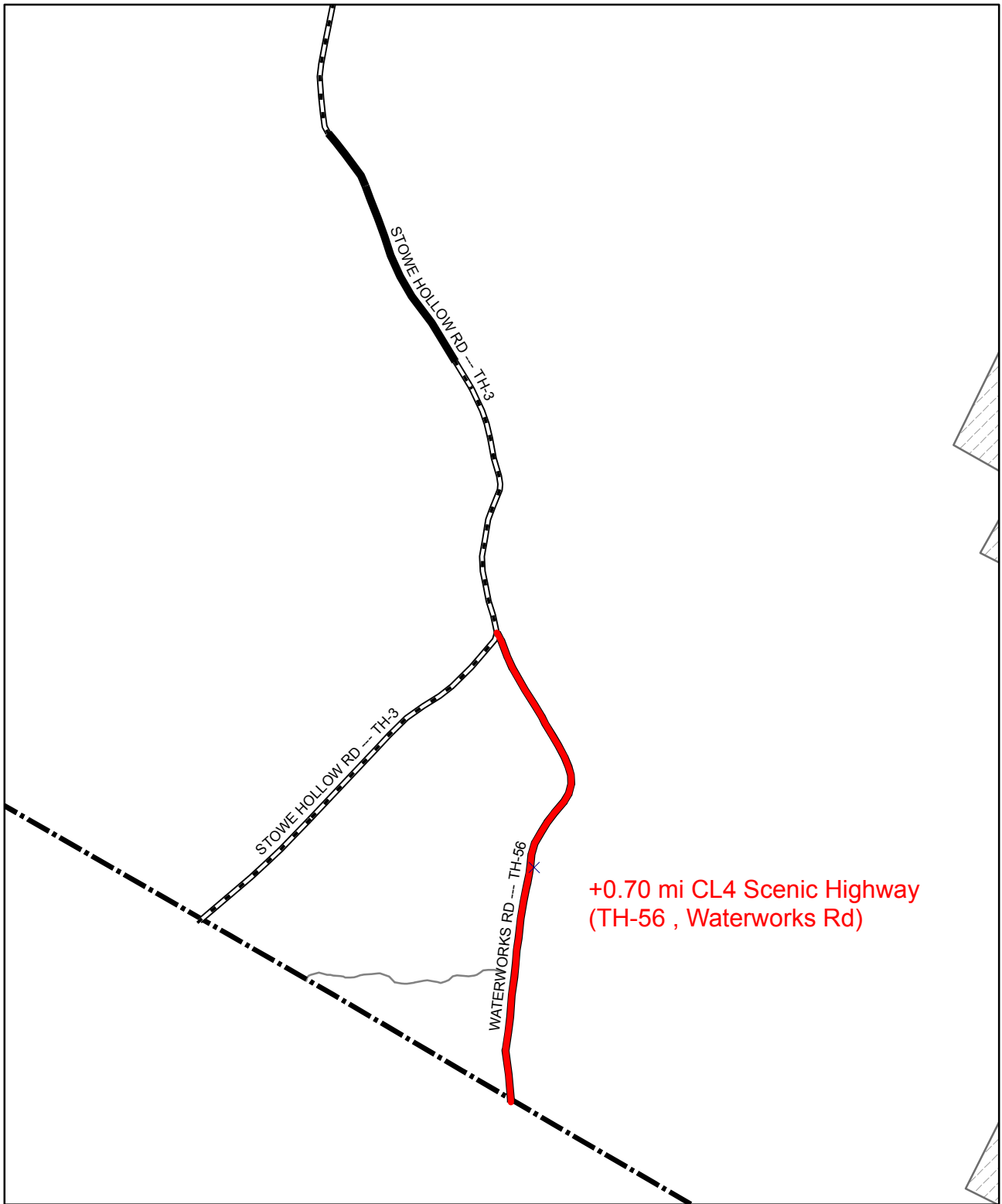


0.80 mi CL3 TH-16 reclassified as CL4  
 +0.40 mi CL3 Scenic Highway (TH-16, Brush Hill Rd)  
 +1.88 mi CL3 Scenic Highway (TH-16, Brownsville Rd)  
 +0.80 mi CL4 Scenic Highway (TH-16, Brownsville Rd)

**Mileage Certificate Change 2014**  
**STOWE**

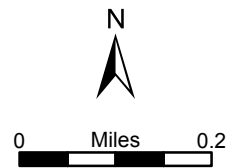
Mapping Unit  
 Division of Policy and Planning  
 Vermont Agency of Transportation -- April 21, 2014

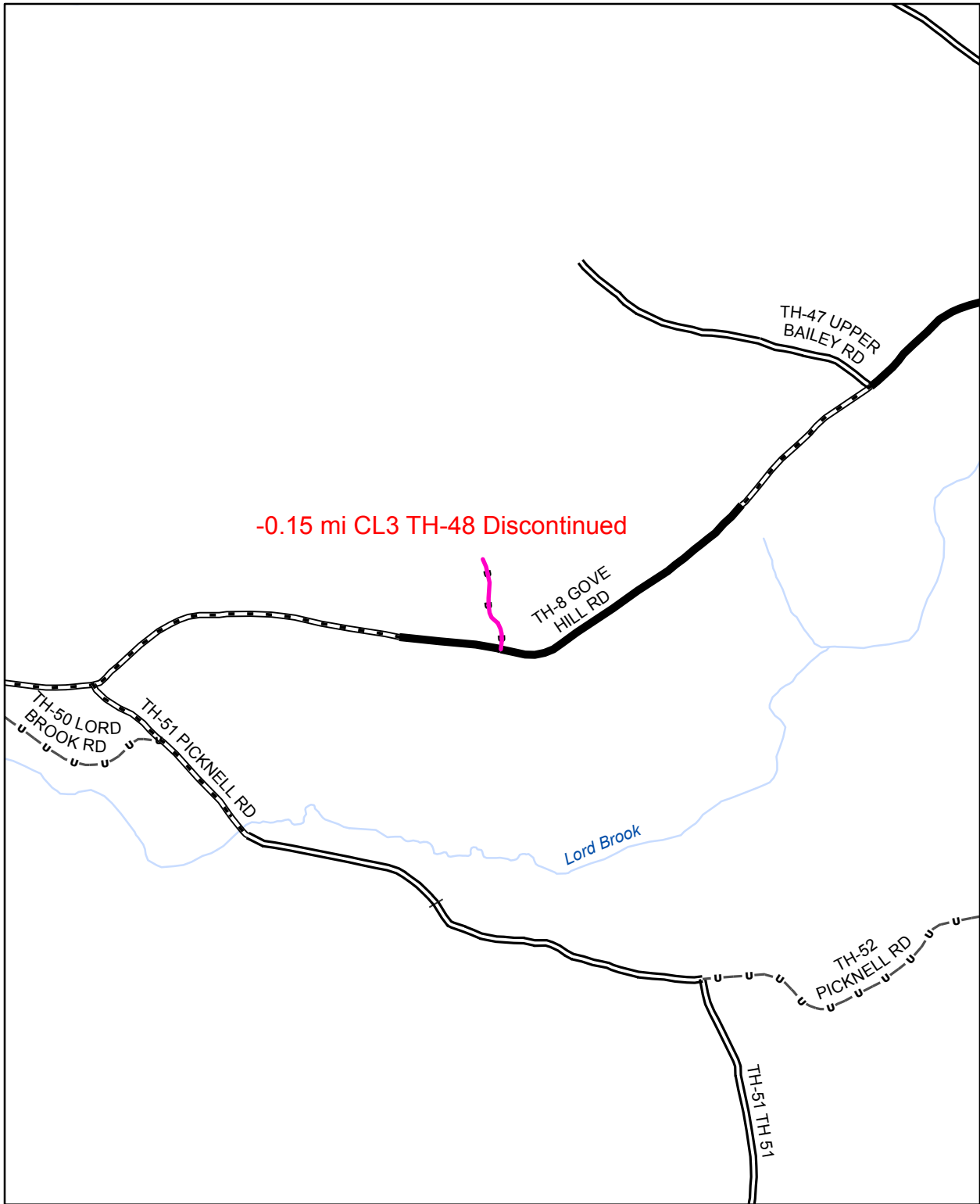




**Mileage Certificate Change 2014  
STOWE**

Mapping Unit  
Division of Policy and Planning  
Vermont Agency of Transportation -- April 21, 2014

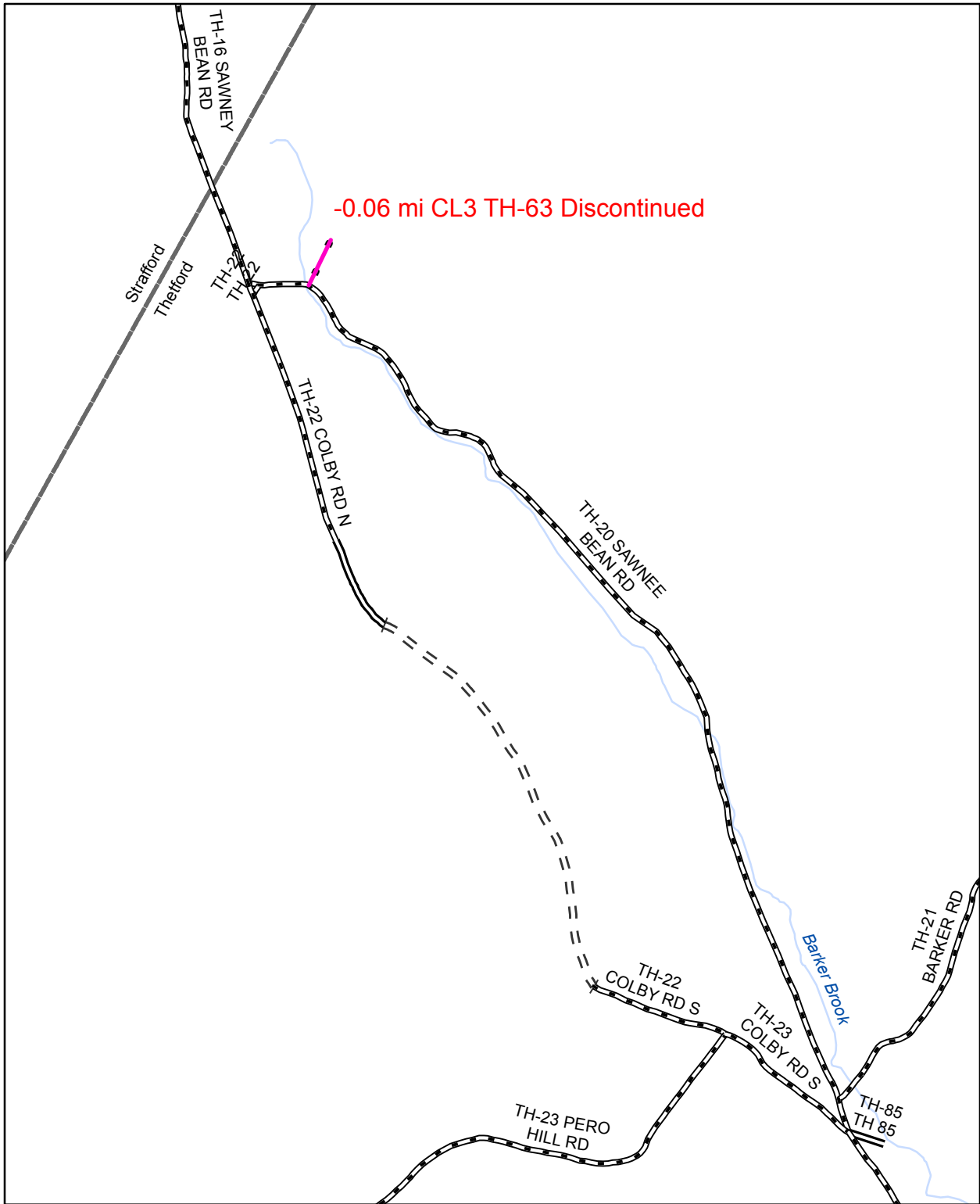




**Mileage Certificate Change 2014**  
**THETFORD**

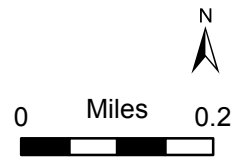
Mapping Unit  
Division of Policy and Planning  
Vermont Agency of Transportation - March 2014

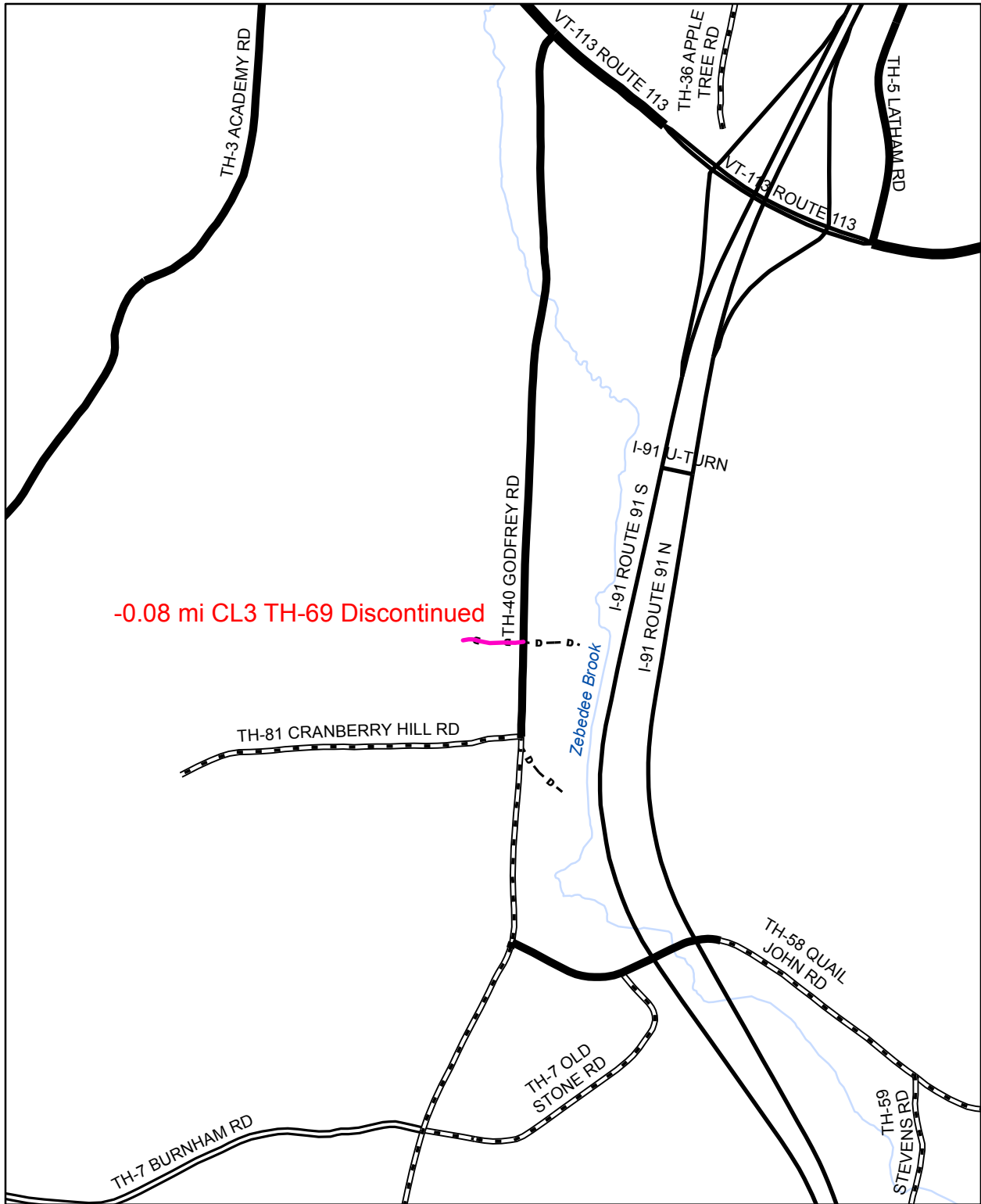




**Mileage Certificate Change 2014  
THETFORD**

Mapping Unit  
 Division of Policy and Planning  
 Vermont Agency of Transportation - March 2014

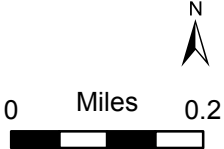


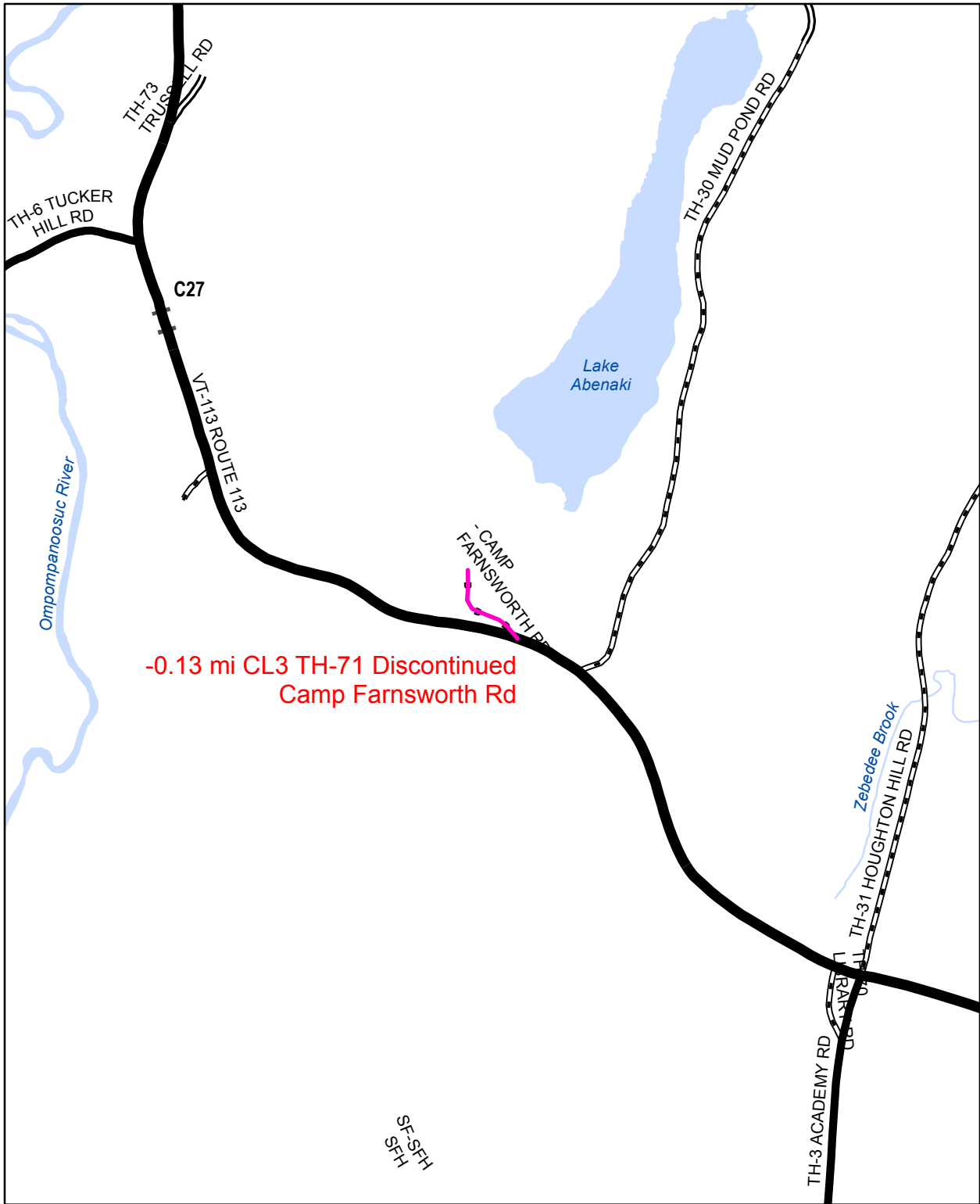


-0.08 mi CL3 TH-69 Discontinued

**Mileage Certificate Change 2014  
THETFORD**

Mapping Unit  
 Division of Policy and Planning  
 Vermont Agency of Transportation - March 2014





-0.13 mi CL3 TH-71 Discontinued  
Camp Farnsworth Rd

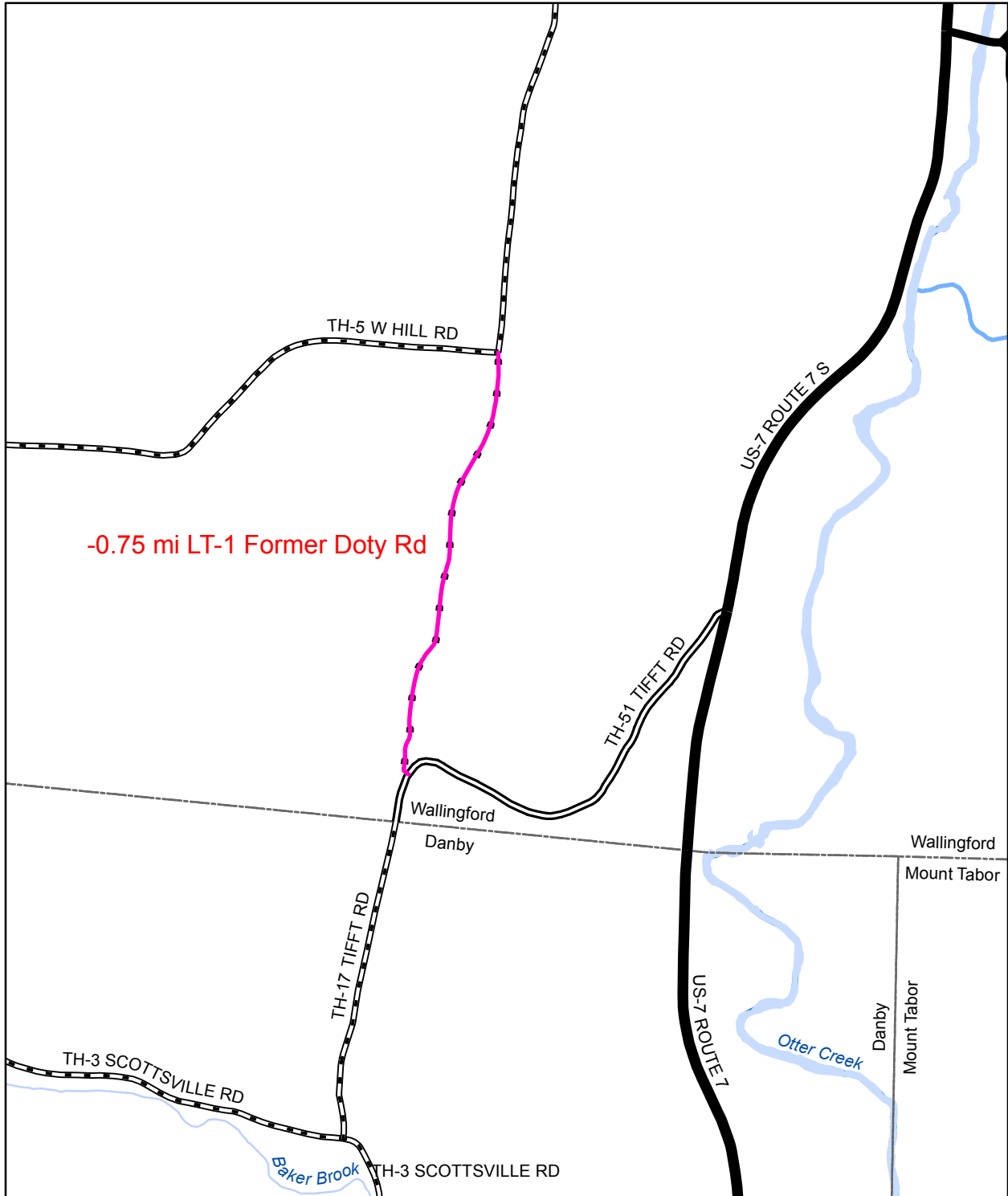
SF-SFH  
SFH

**Mileage Certificate Change 2014**  
**THETFORD**

Mapping Unit  
Division of Policy and Planning  
Vermont Agency of Transportation - March 2014

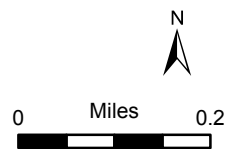


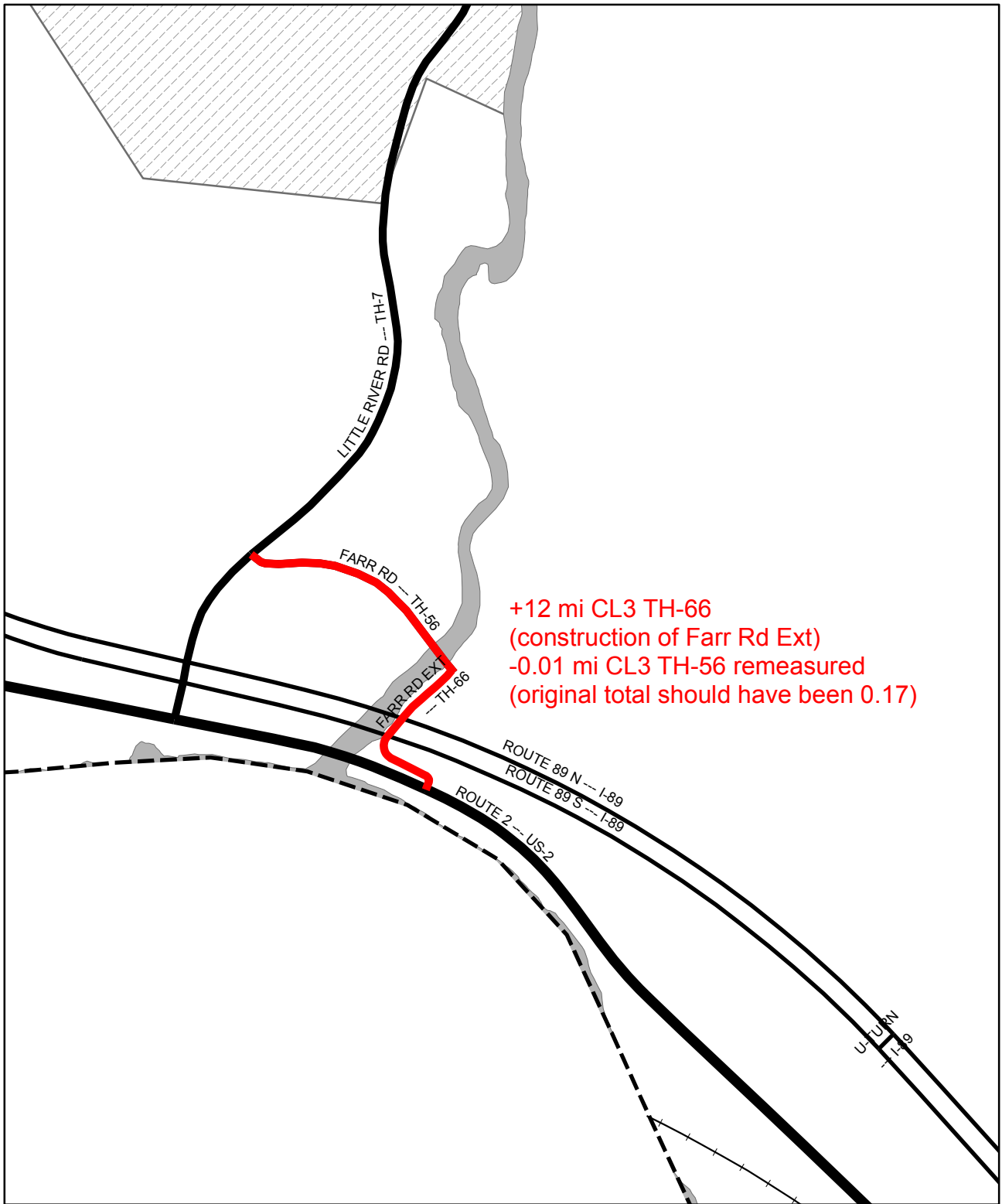




## Mileage Certificate Change 2014 WALLINGFORD

Mapping Unit  
 Division of Policy and Planning  
 Vermont Agency of Transportation - November 2014

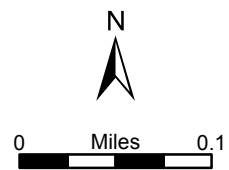


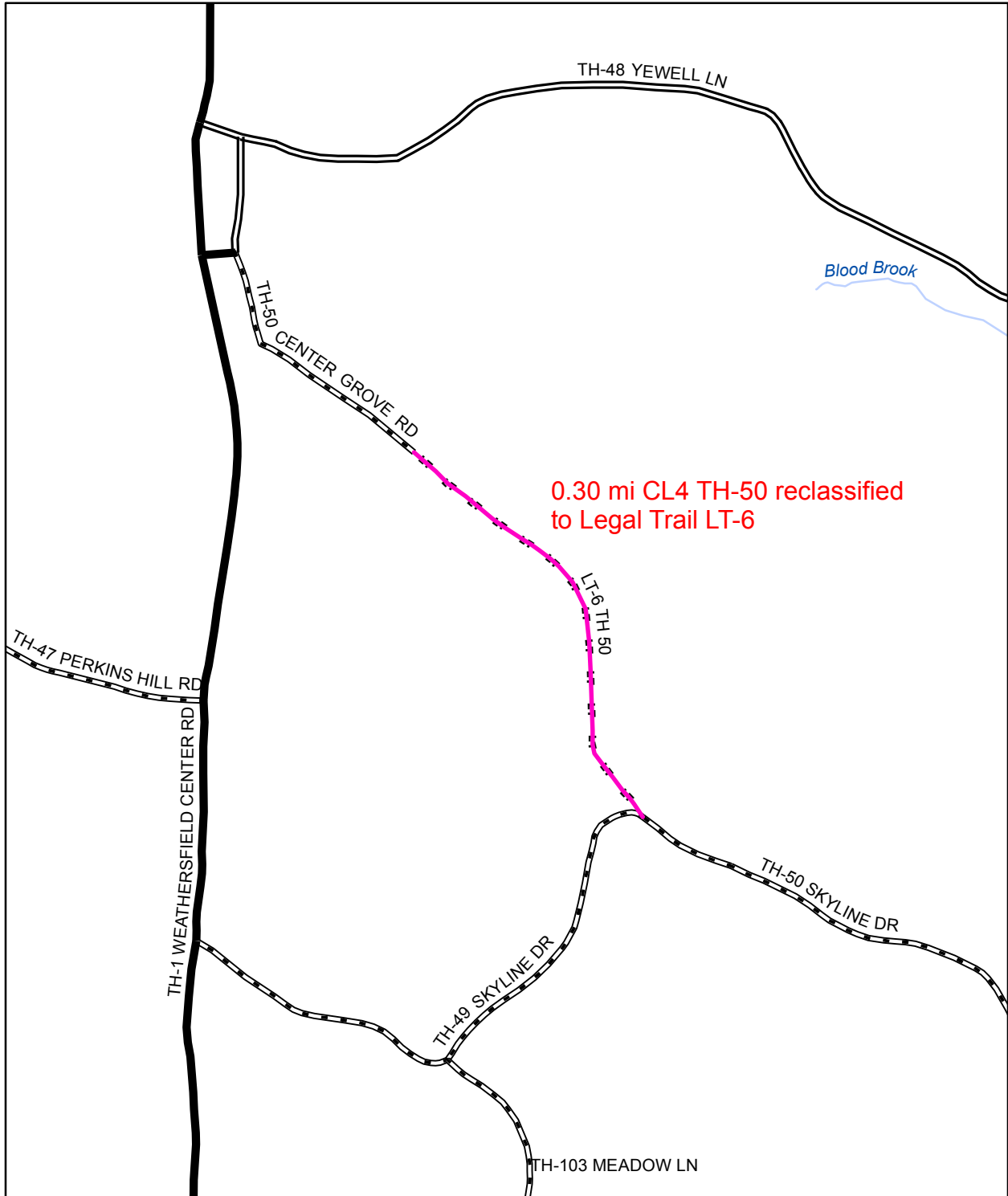


+12 mi CL3 TH-66  
 (construction of Farr Rd Ext)  
 -0.01 mi CL3 TH-56 remeasured  
 (original total should have been 0.17)

**Mileage Certificate Change 2014  
 WATERBURY**

Mapping Unit  
 Division of Policy and Planning  
 Vermont Agency of Transportation -- May 22, 2014

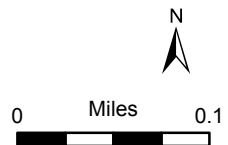


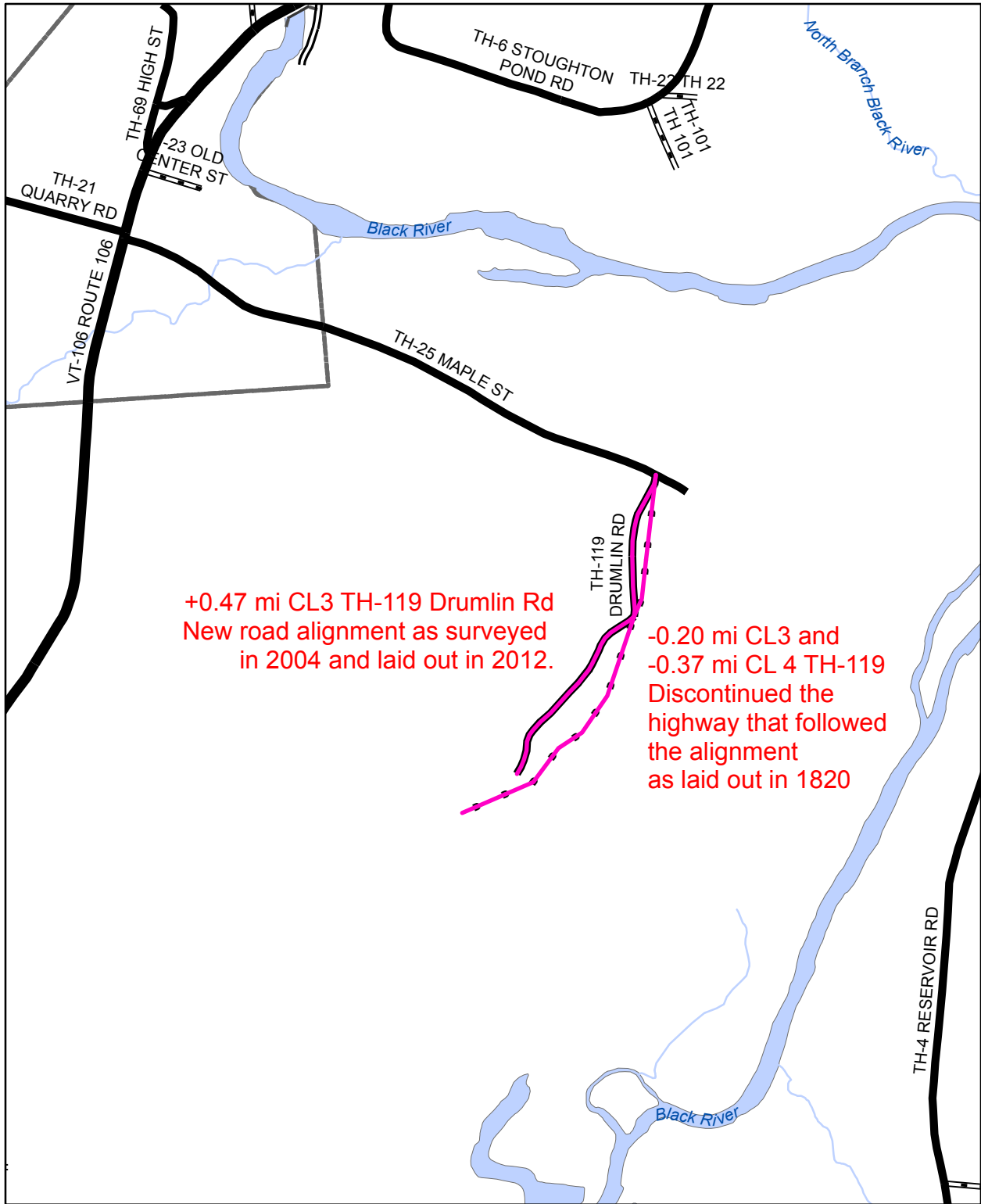


0.30 mi CL4 TH-50 reclassified to Legal Trail LT-6

**Mileage Certificate Change 2014  
WEATHERSFIELD**

Mapping Unit  
Division of Policy and Planning  
Vermont Agency of Transportation - November 2014



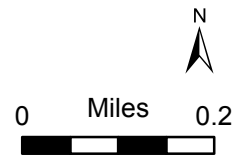


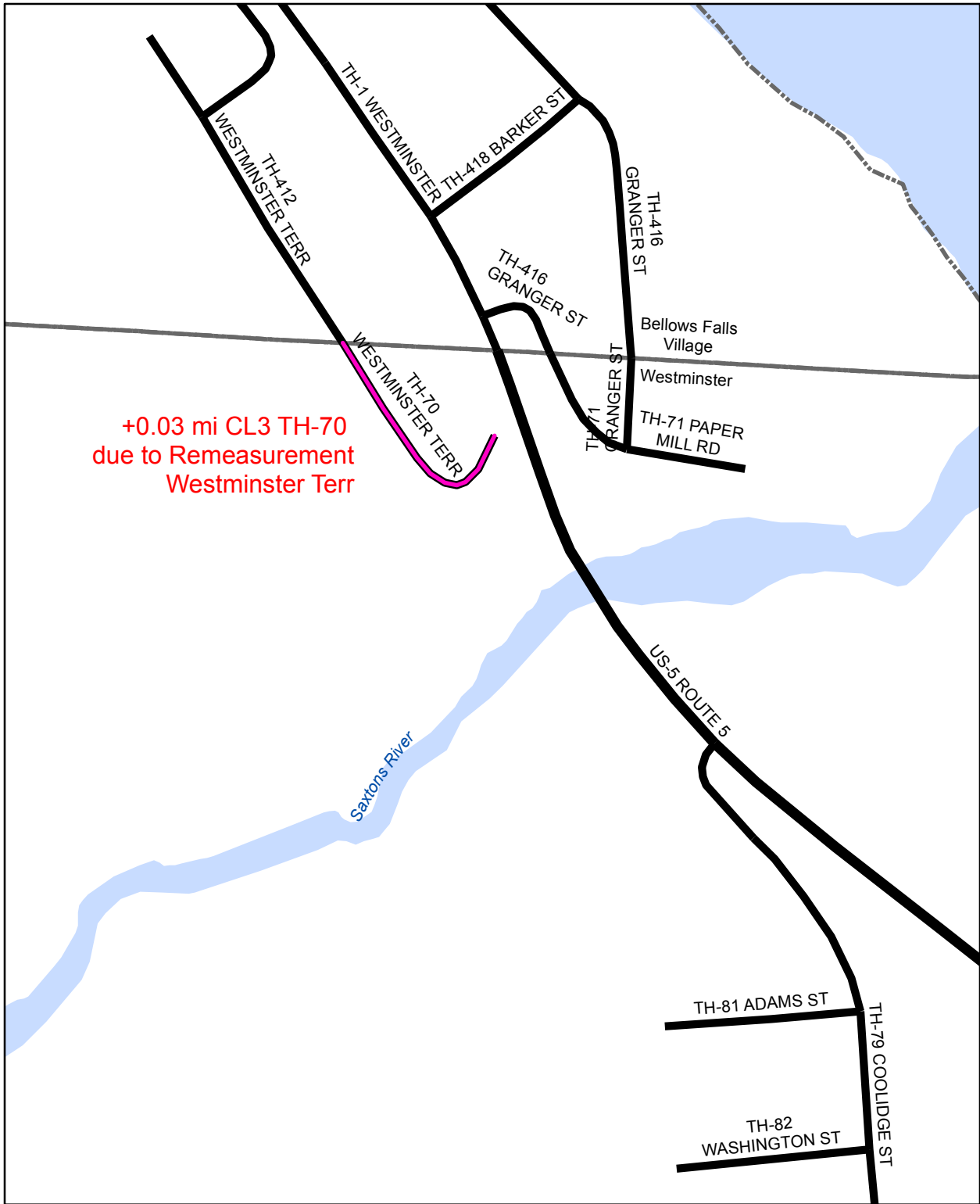
+0.47 mi CL3 TH-119 Drumlin Rd  
 New road alignment as surveyed  
 in 2004 and laid out in 2012.

-0.20 mi CL3 and  
 -0.37 mi CL 4 TH-119  
 Discontinued the  
 highway that followed  
 the alignment  
 as laid out in 1820

**Mileage Certificate Change 2014**  
**WEATHERSFIELD**

Mapping Unit  
 Division of Policy and Planning  
 Vermont Agency of Transportation - March 2014

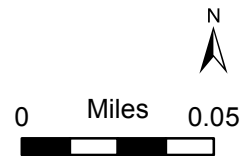


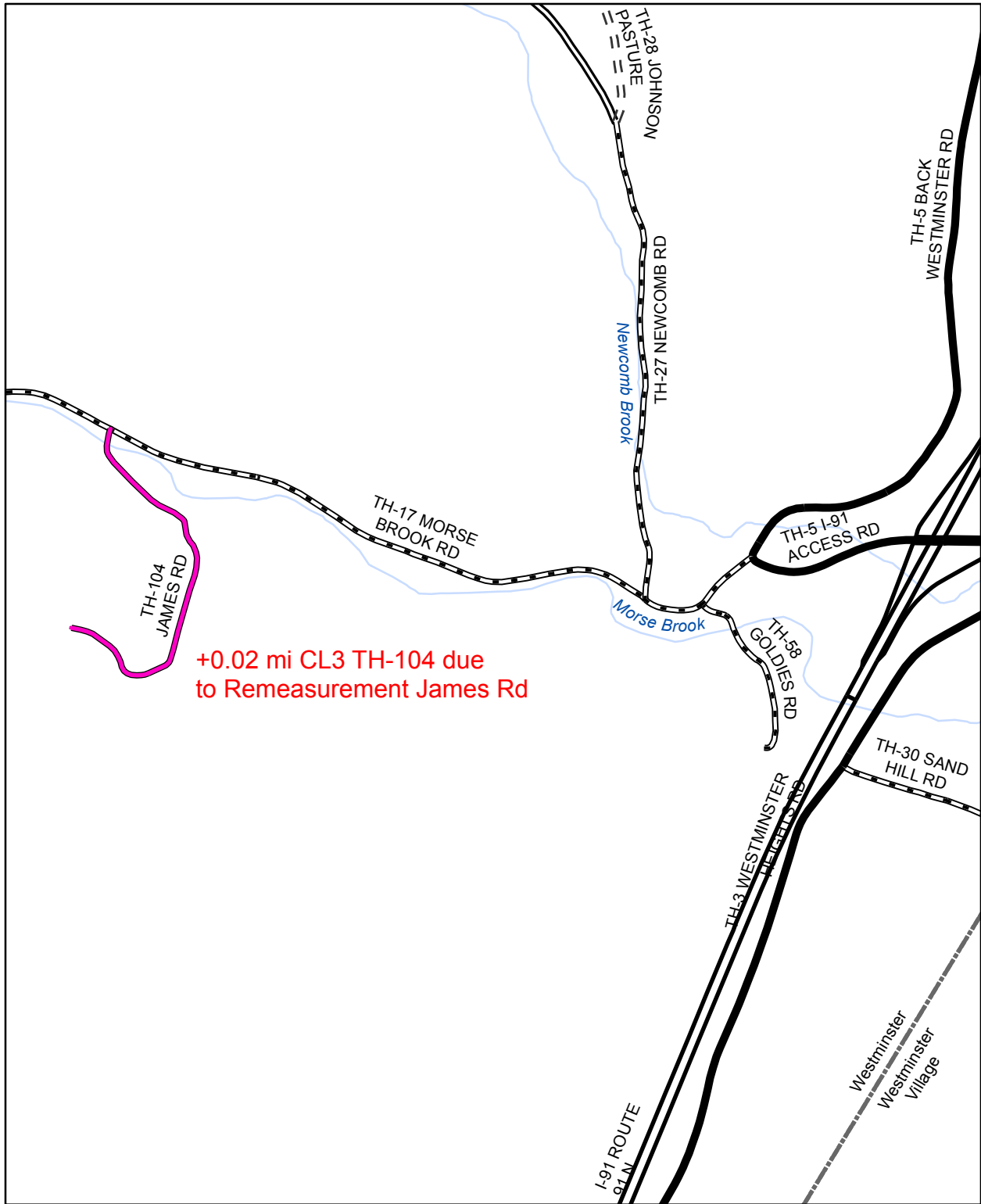


+0.03 mi CL3 TH-70  
due to Remeasurement  
Westminster Terr

### Mileage Certificate Change 2014 WESTMINSTER

Mapping Unit  
Division of Policy and Planning  
Vermont Agency of Transportation - March 2014



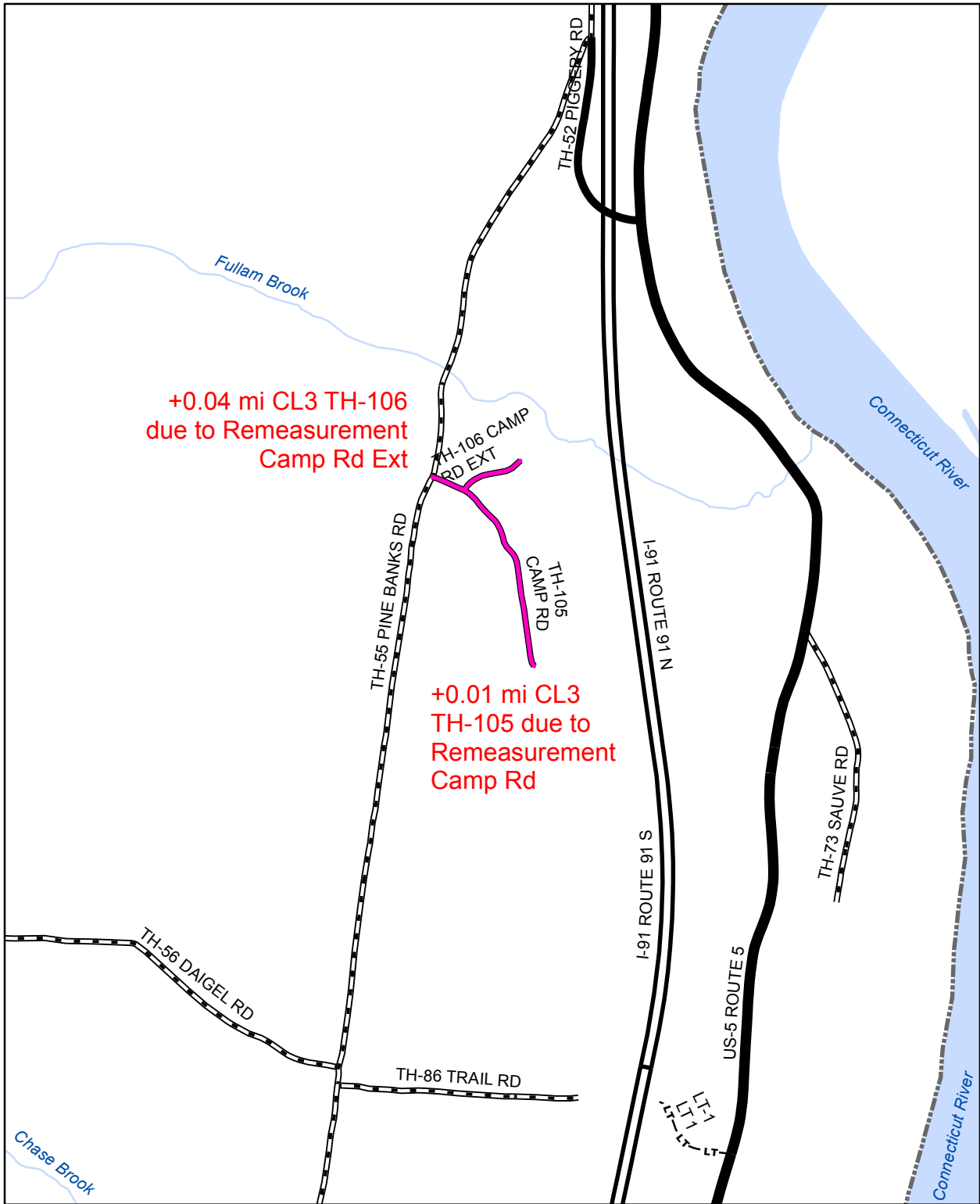


+0.02 mi CL3 TH-104 due to Remeasurement James Rd

### Mileage Certificate Change 2014 WESTMINSTER

Mapping Unit  
 Division of Policy and Planning  
 Vermont Agency of Transportation - March 2014

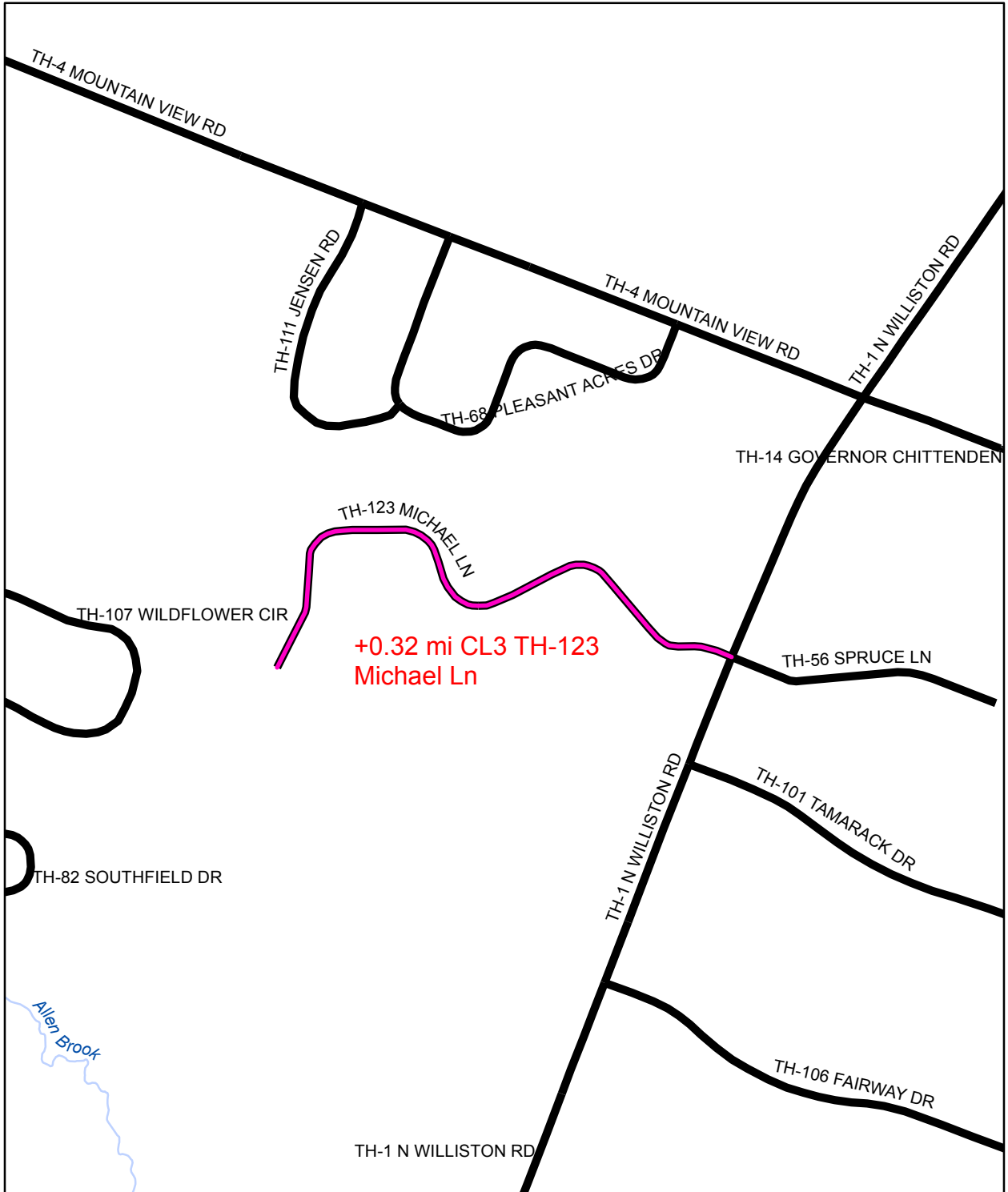




**Mileage Certificate Change 2014  
WESTMINSTER**

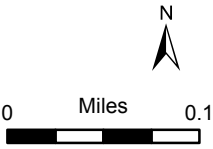
Mapping Unit  
 Division of Policy and Planning  
 Vermont Agency of Transportation - March 2014



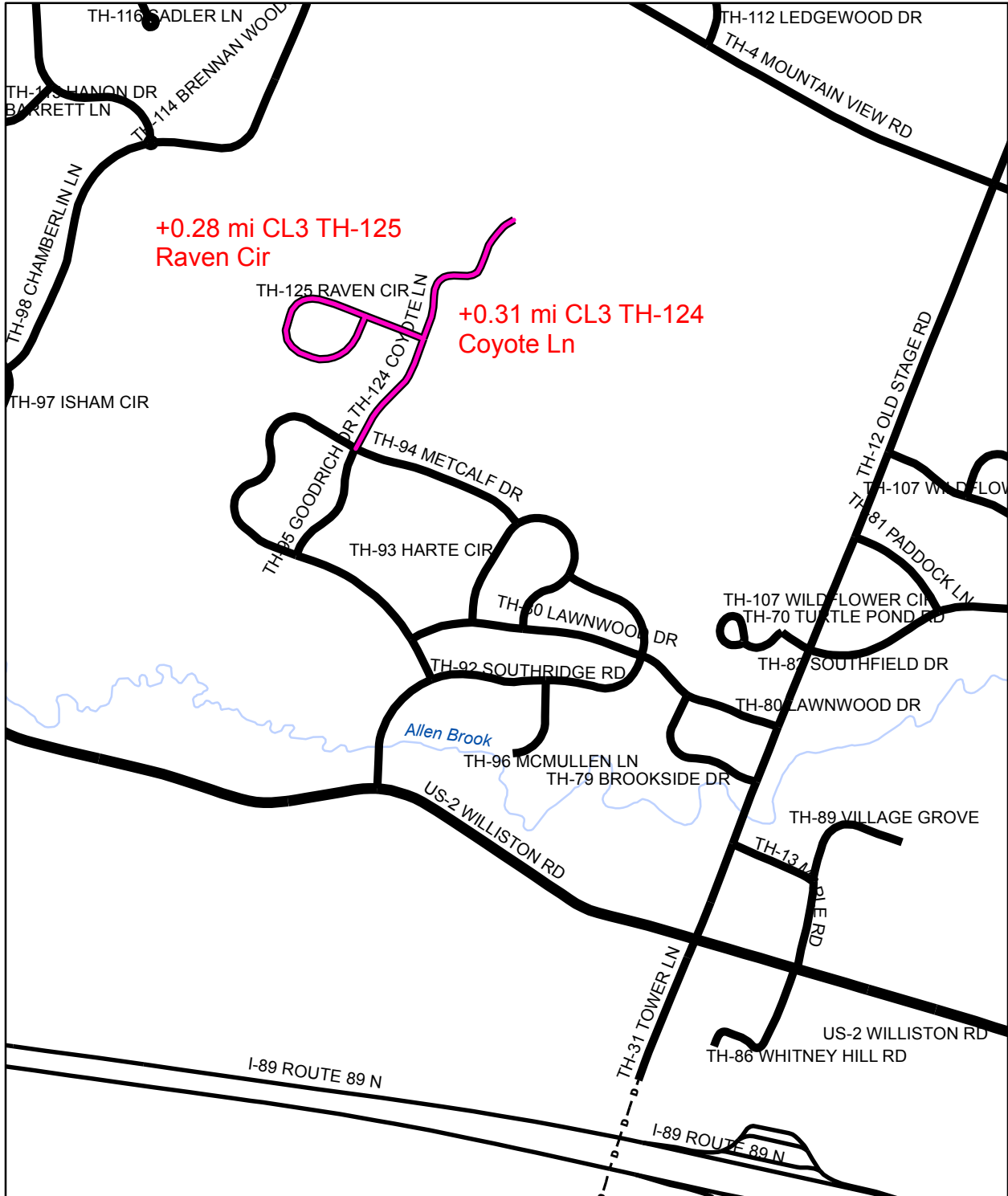


**Mileage Certificate Change 2014  
WILLISTON**

Mapping Unit  
 Division of Policy and Planning  
 Vermont Agency of Transportation - November 2014







## Mileage Certificate Change 2014 WILLISTON

Mapping Unit  
 Division of Policy and Planning  
 Vermont Agency of Transportation - November 2014

