

# Road Changes Prompted by 2013 Mileage Certificates

## Vermont Agency of Transportation

AllChanges\_rpt

Contact: Sara Moulton, Mapping and GIS Specialist, Tel: 802-828-2109 Email: sara.moulton@state.vt.us

Tuesday, April 23, 2013

Town Highway Maps Website: [http://vttransplanning.vermont.gov/maps/town\\_maps](http://vttransplanning.vermont.gov/maps/town_maps)  
 Report: [ftp://vttransmaps.vermont.gov/Maps/Publications/MileageCertificates/MileageAnnualUpdates/2013\\_AllChanges.pdf](ftp://vttransmaps.vermont.gov/Maps/Publications/MileageCertificates/MileageAnnualUpdates/2013_AllChanges.pdf)

(New "ancient" roads are listed under Reclassified/Remeasured)

County	Town	New Highway Mileage	Reclassified/Remeasured	Discontinued Mileage	E911 Notes
ADDISON	CORNWALL		Due to replacement of B9 and realignment of VT-125 - project BRS 0172(6): +0.007 mi VT-125 -0.05 mi CL3 TH-4	-0.05 mi CL3 TH-33 Discontinued due to realignment of VT-125 and CL3 TH-4 as part of replacement of B9 -project BRS 0172(6)	-
BENNINGTON	BENNINGTON		Changes due to extension of VT-279: 0.229 mi CL1 TH-2 reclassified to State Highway VT-9 +2.313 mi VT-279, +2.130 mi VT-279 ramps -0.317 mi US-7 ramps		-
CALEDONIA	LYNDON		Class 2 Transfer - CL3 TH-36 Lily Pond Rd (2.96 mi) to CL2 TH-11 Lily Pond Rd (2.96 mi)		-
CALEDONIA	ST. JOHNSBURY		-0.08 mi CL3 TH-449 (Hillside Av) due to remeasurement		-
CALEDONIA	WHEELOCK		1.15 mi CL4 TH-4 reclassified to Legal Trail LT-7 (Quarry Rd)		-
CHITTENDEN	COLCHESTER	+0.12 mi CL3 TH-203 Lily Ln +0.14 mi CL3 TH-204 Kathleen Ln			-
CHITTENDEN	ESSEX	+0.15 mi CL3 TH-139 High View Dr +0.13 mi CL3 TH-805 Lilac Ln			-
CHITTENDEN	ESSEX JCT. VILLAGE		Class 2 Transfer - CL3 TH-487 Railroad St (0.10 mi) to CL2 TH-7 (0.10 mi)		-
CHITTENDEN	JERICO	+0.30 mi CL3 TH-93 White Oak Dr +0.09 mi CL3 TH-94 Creekside Rd			-

(New "ancient" roads are listed under Reclassified/Remeasured)

**County**      **Town**      **New Highway Mileage**      **Reclassified/Remeasured**      **Discontinued Mileage**      **E911 Notes**

CHITTENDEN	SO. BURLINGTON	+0.21 mi CL3 TH-233 S Pointe Dr +0.16 mi CL3 TH-234 Upswept Ln +0.09 mi CL3 TH-235 Parkside Dr +0.53 mi CL3 TH-236 Songbird Rd +0.11 mi CL3 TH-237 Chickadee Cir +0.20 mi CL3 TH-238 Hummingbird Ln +0.11 mi CL3 TH-239 Woodthrush Cir +0.13 mi CL3 TH-240 Wildflower Dr	-0.01 mi CL3 TH-18 due to reconfiguration and remeasurement	-	
ESSEX	BRUNSWICK		Class 2 Transfer - State Forest Highway Maidstone Lake Access Highway (2.08 mi in Brunswick and 3.85 mi in Maidstone) to CL 2 TH-1 (5.93 mi in Maidstone). Maidstone takes over the whole highway including the segment located within the town of Brunswick.	-	
ESSEX	MAIDSTONE		Class 2 Transfer - State Forest Highway Maidstone Lake Access Highway (2.08 mi in Brunswick and 3.85 mi in Maidstone) to CL 2 TH-1 (5.93 mi in Maidstone). Maidstone takes over the whole highway including the segment located within the town of Brunswick.	-	
FRANKLIN	ENOSBURGH			-0.55 mi CL4 TH-14 Discontinued (Gervais Farm Ln)	
FRANKLIN	MONTGOMERY			-0.90 mi CL4 TH-14 Discontinued (Purrier Farm Rd)	
FRANKLIN	ST. ALBANS TOWN	+0.12 mi CL3 TH-98 Cedar Hill Dr			
LAMOILLE	ELMORE		-0.70 mi CL3 TH-9 reclassified to CL4 +0.78 mi CL4 TH-9 reclassified from CL3 and remeasured (Greaves Hill Rd) 0.35 mi TH-23 reclassified from CL3 to CL4 (Cross Rd)	0.06 mi TH-38 Discontinued (was CL4)	
LAMOILLE	MORRISTOWN	+0.34 mi CL3 TH-548 Ward Pond Rd +0.45 mi CL4 TH-46 Added due to relocation of Hadlock Rd	0.51 mi TH-43 reclassified from CL4 to Legal Trail LT-2 0.20 mi TH-42 reclassified from CL4 to Legal Trail LT-3 0.12 mi TH-49 reclassified from CL4 to CL3 0.09 mi TH-59 reclassified from CL4 to CL3	-0.45 mi CL4 TH-46 Discontinued due to relocation of Hadlock Rd	

(New "ancient" roads are listed under Reclassified/Re-measured)

<b>County</b>	<b>Town</b>	<b>New Highway Mileage</b>	<b>Reclassified/Re-measured</b>	<b>Discontinued Mileage</b>	<b>E911 Notes</b>
ORANGE	NEWBURY		+0.26 Legal Trail LT-10 (Hood Trail) +0.75 Legal Trail LT-11 (McDuffy Trail)		LT-10 Hood Trail alignment based on 1886 survey - does not agree with E911 centerline
ORANGE	RANDOLPH		+0.05 mi CL3 TH-372 (Prince St) due to realignment and re-measurement of TH-372 due to replacement of Bridge 42 on VT-12 project number BFR 0241(29)		
ORANGE	TUNBRIDGE		+0.30 mi Legal Trail LT-4 Old Mountain Rd		
ORLEANS	ALBANY		0.05 mi CL3 TH-41 reclassified to LT-1 Legal Trail (Sawmill Ln)		
ORLEANS	DERBY		-0.09 mi CL2 TH-5 realigned and re-measured Realignment of TH-41 due to Project ST 0113 (60) -- Project ID 03C092 -0.04 mi CL3 TH-41 +0.06 mi CL3 TH-98 (formerly CL3 TH-41) +0.02 mi CL4 TH-98 Not Up to Standard (formerly CL3 TH-41)		
ORLEANS	HOLLAND		0.35 mi TH-38 reclassified from CL3 to CL4 (Rush Rd) 0.50 mi CL4 TH-11 reclassified to Legal Trail LT-9 0.20 mi CL3 TH-21 reclassified to Legal Trail LT-10 (Caswell Mill Rd) 0.15 mi CL4 TH-27 reclassified to Legal Trail LT-11 0.33 mi CL4 TH-29 reclassified to Legal Trail LT-12		
RUTLAND	CLARENDON			-0.39 mi CL3 TH-30 Discontinued (Austin Rd)	
RUTLAND	MOUNT HOLLY		+0.06 mi CL4 TH-71 due to realignment of CL2 TH-2 (formerly TH-9) in 1967		Portion of CL2 TH-2 (formerly TH-9) discontinued due to realignment in 1967 (no change in mileage)
RUTLAND	SHREWSBURY			-0.04 mi CL3 TH-18 Discontinued -0.06 mi CL4 TH-18 Discontinued	

(New "ancient" roads are listed under Reclassified/Remeasured)

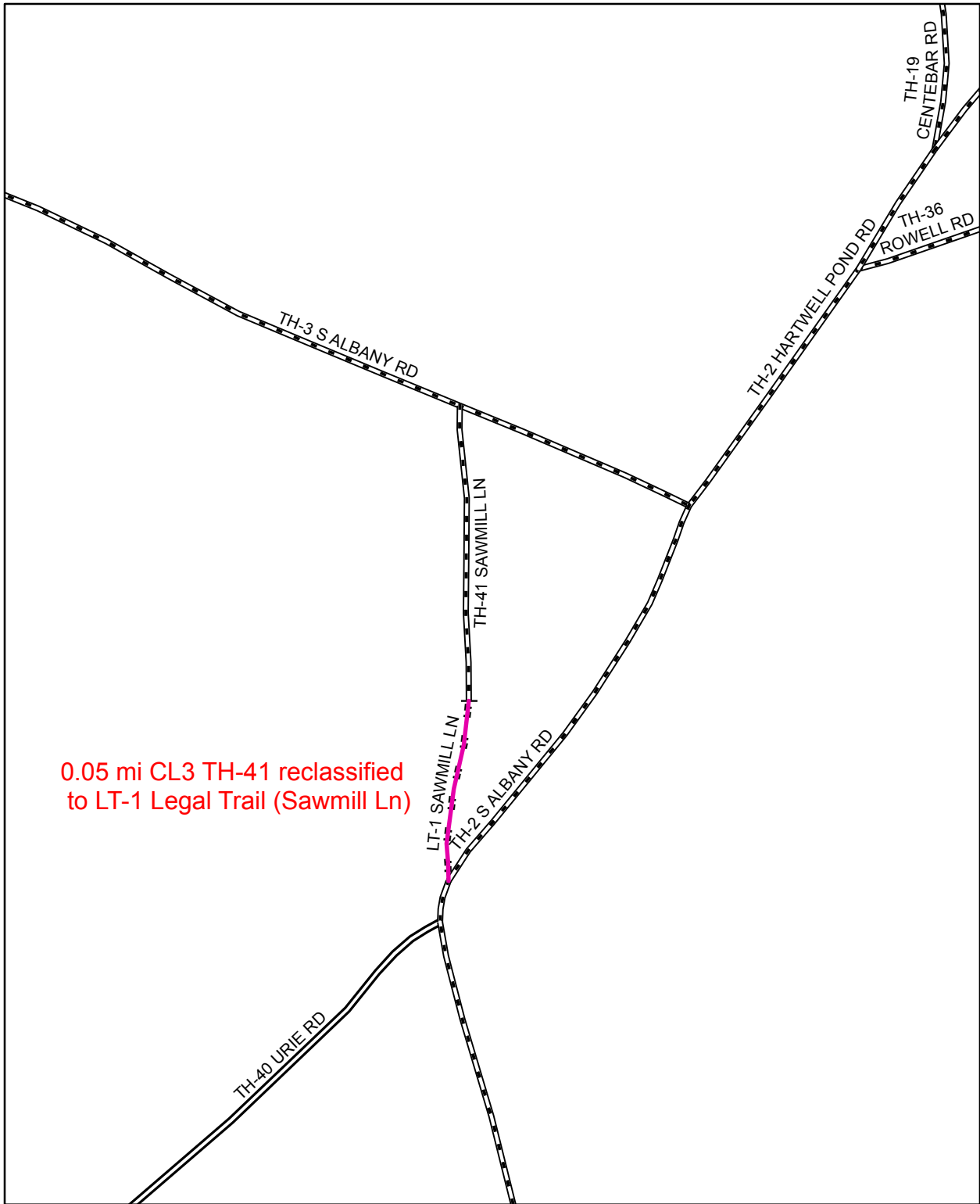
**County**      **Town**      **New Highway Mileage**      **Reclassified/Remeasured**      **Discontinued Mileage**      **E911 Notes**

WASHINGTON	BERLIN		-0.08 mi LT-6 Legal Trail (error correction / remeasurement)		
WASHINGTON	CALAIS	+0.28 mi CL4 TH-8 due to relocation	+0.07 mi CL4 TH-70	-0.28 mi CL4 TH-8 due to relocation -0.14 mi CL3 TH-64 Discontinued Unmapped road Discontinued (no change in town highway mileage)	
WASHINGTON	DUXBURY	+0.23 mi CL3 TH-20 Devlin Rd	0.08 mi CL3 TH-20 reclassified to LT-1 Legal Trail 0.09 mi TH-15 reclassified from CL3 to CL4 (Delong Rd) 0.10 mi TH-30 reclassified from CL3 to CL4 (Connolly Rd) 0.40 mi TH-32 reclassified from CL3 to CL4 (Webster Rd) 0.11 mi TH-37 reclassified from CL3 to CL4 (Mill Rd) 0.65 mi TH-35 reclassified from CL4 to CL3 (Ward Hill Rd)		
WASHINGTON	WAITSFIELD			0.45 mi CL4 TH-21 (Reed Rd) removed from Town Highway Map as a result of a legal settlement in which it was determined it had not been legally established as a Town Highway -- Houston v. Town of Waitsfield, 147-3-08 (Vt. Super. Ct. Civ. Div. 2010)	
WINDHAM	DUMMERSTON		+0.40 mi Legal Trail LT-3 +0.66 mi Legal Trail LT-4 (Falls Brook Rd)	-0.20 mi CL4 TH-39 Discontinued	
WINDHAM	GRAFTON			-0.30 mi CL4 TH-33 Discontinued (Dam Rd)	
WINDHAM	GUILFORD	+0.06 mi CL3 due to relocation of Bridge 56 on TH-13 (Bonnyvale Rd)	Reclassifications and remeasurements due to relocation of Bridge 56 on TH-13 (Bonnyvale Rd): 0.06 mi portion CL3 TH-13 remeasured to 0.04 mi (-0.02) and renumbered to TH-82 0.03 mi portion TH-13 reclassified from CL3 to CL4 and renumbered to TH-83		
WINDHAM	HALIFAX	+0.04 mi CL4 TH-62 Summer Farm Rd +0.06 mi CL4 TH-63 Weir Rd			

(New "ancient" roads are listed under Reclassified/Remeasured)

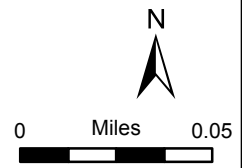
**County**      **Town**      **New Highway Mileage**      **Reclassified/Remeasured**      **Discontinued Mileage**      **E911 Notes**

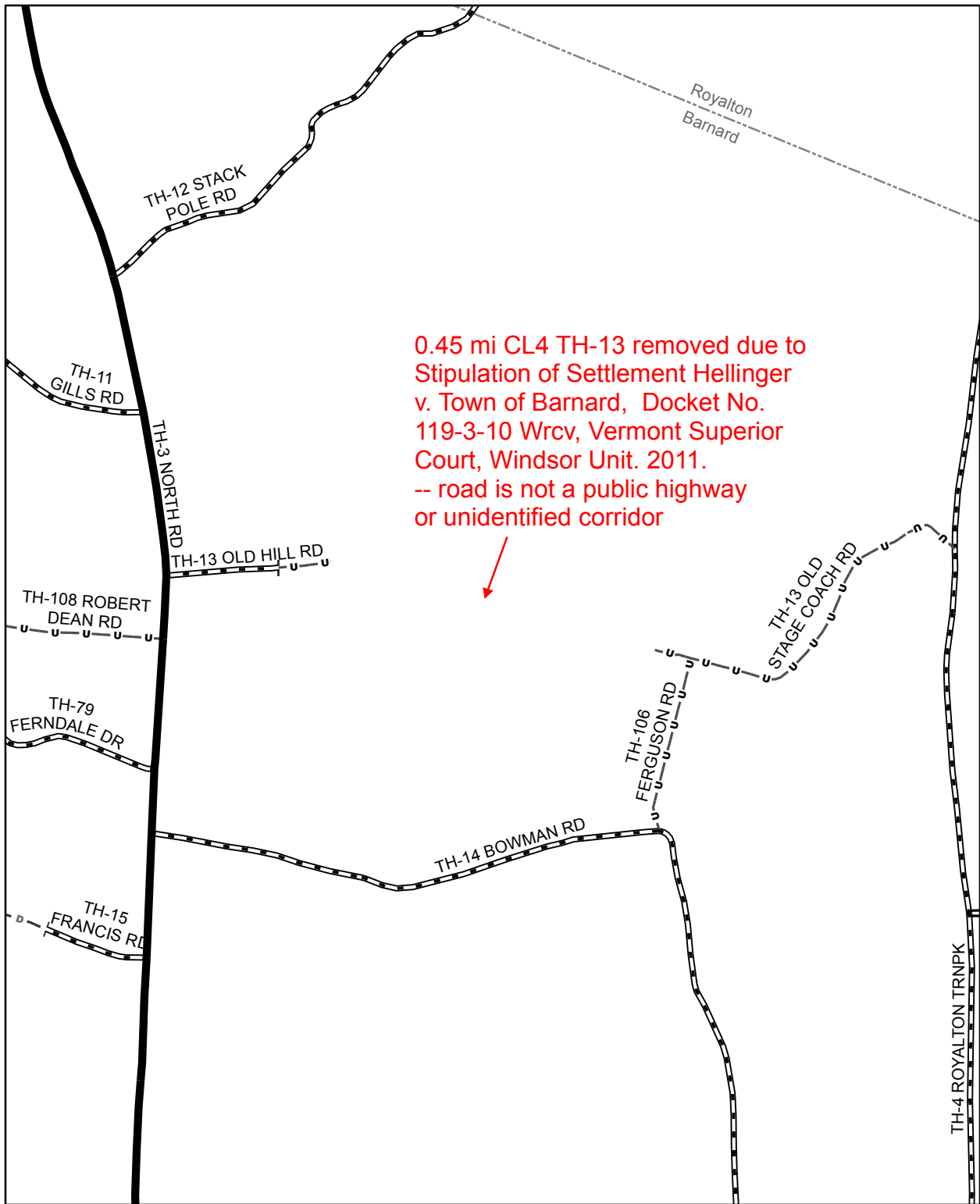
WINDHAM	MARLBORO		0.60 mi CL3 TH-10 Adams Brook Rd moved to new location 0.16 mi CL3 renumbered from TH-10 to TH-50	-0.44 mi CL3 TH-10 Discontinued (Adams Brook Rd)	-
WINDHAM	ROCKINGHAM			-0.15 mi CL3 TH-112 Discontinued (Imtec Ln)	-
WINDHAM	TOWNSHEND	+0.91 mi LT-1 Legal Trail (Old Acton Rd)		-0.08 mi CL3 TH-50 Discontinued (Favreus Corner) -0.28 mi CL4 TH-50 Discontinued (TH-50) -0.07 mi CL3 TH-51 Discontinued (Favreus Corner) Legal Trail Discontinued (Bush Way) - no net change in total Legal Trail mileage, its mileage had not been recorded	-
WINDHAM	WESTMINSTER	+0.50 mi CL3 TH-104 James Rd +0.30 mi CL3 TH-105 Camp Rd +0.07 mi CL3 TH-106 Camp Rd Ext			-
WINDSOR	BARNARD		0.45 mi CL4 TH-13 removed due to Stipulation of Settlement Hellinger v. Town of Barnard, Docket No. 119-3-10 Wrcv, Vermont Superior Court, Windsor Unit, 2011. -- road is not a public highway or unidentified corridor		-
WINDSOR	BETHEL		0.07 mi CL3 TH-79 reclassified to CL4 (Old Route 12) Bridge #49 removed	0.73 mi CL4 TH-97 removed due to Giberti v. Town of Bethel, Docket No. 196-3-08, Vermont Superior Court, Windsor Unit, Civil Division, 2012	-
WINDSOR	HARTFORD	+0.43 mi CL3 TH-295 Arboretum Ln		-0.30 mi CL4 TH-75 Discontinued (Melisi Rd)	-
WINDSOR	PLYMOUTH		Renumber CL4 TH-65 to TH-27 (no change in total Class 4 mileage)		-
WINDSOR	ROYALTON			-0.20 mi CL3 TH-52 Discontinued (Upper Lea Rd)	-
WINDSOR	WEST WINDSOR	+0.06 mi CL3 TH-40 (provisional CL3)	0.12 mi TH-40 reclassified from CL4 to CL3 (Coaching Ln)	-0.06 mi CL3 TH-42 Discontinued	-



**Mileage Certificate Change 2013  
ALBANY**

Mapping Unit  
 Division of Policy and Planning  
 Vermont Agency of Transportation -- March 2013

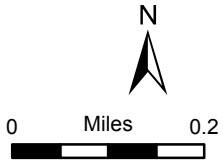




0.45 mi CL4 TH-13 removed due to Stipulation of Settlement Hellinger v. Town of Barnard, Docket No. 119-3-10 Wrcv, Vermont Superior Court, Windsor Unit. 2011.  
 -- road is not a public highway or unidentified corridor

**Mileage Certificate Change 2013  
 BARNARD**

Mapping Unit  
 Division of Policy and Planning  
 Vermont Agency of Transportation -- April 2013

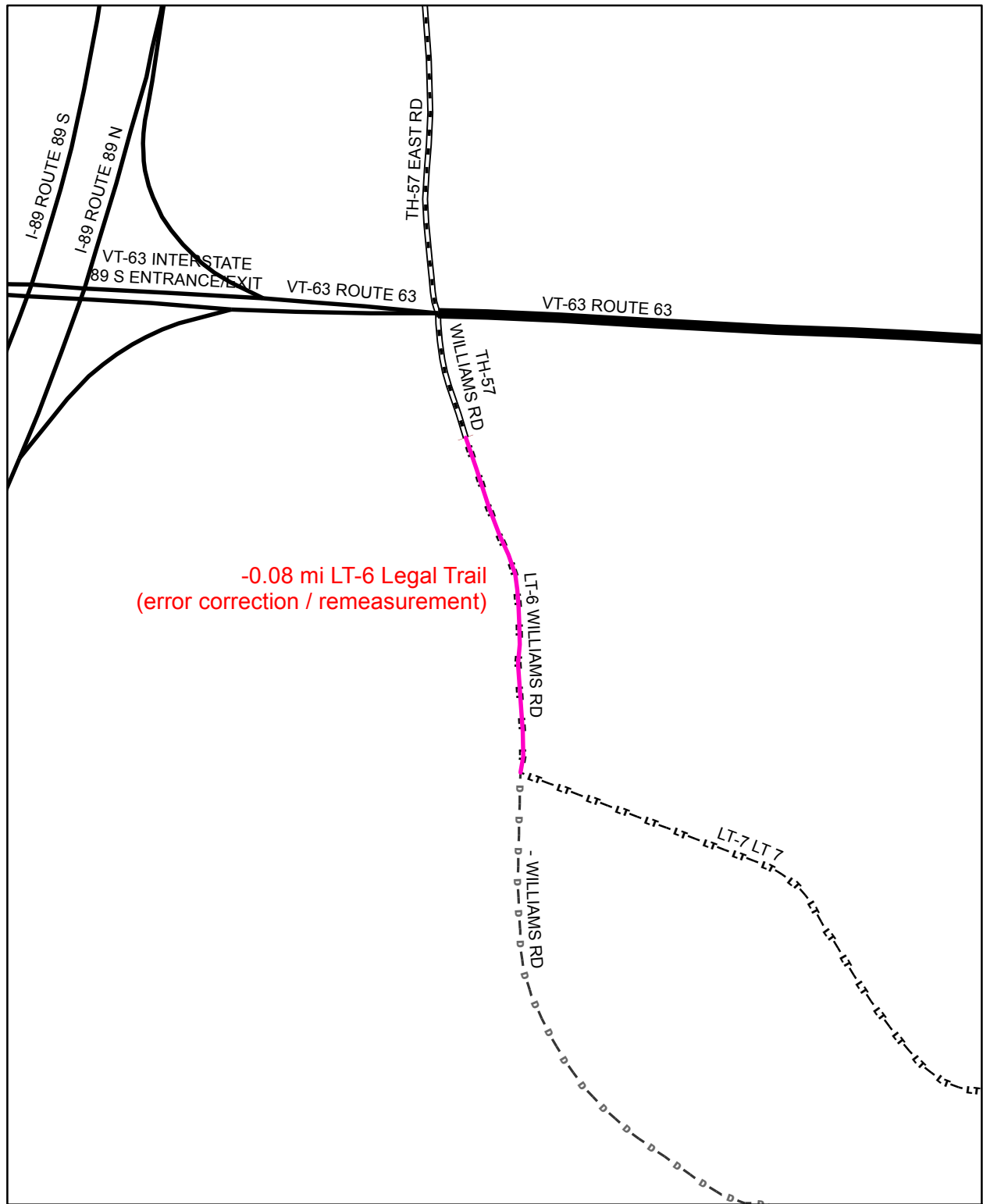








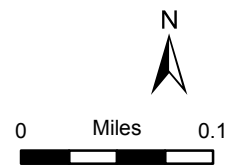


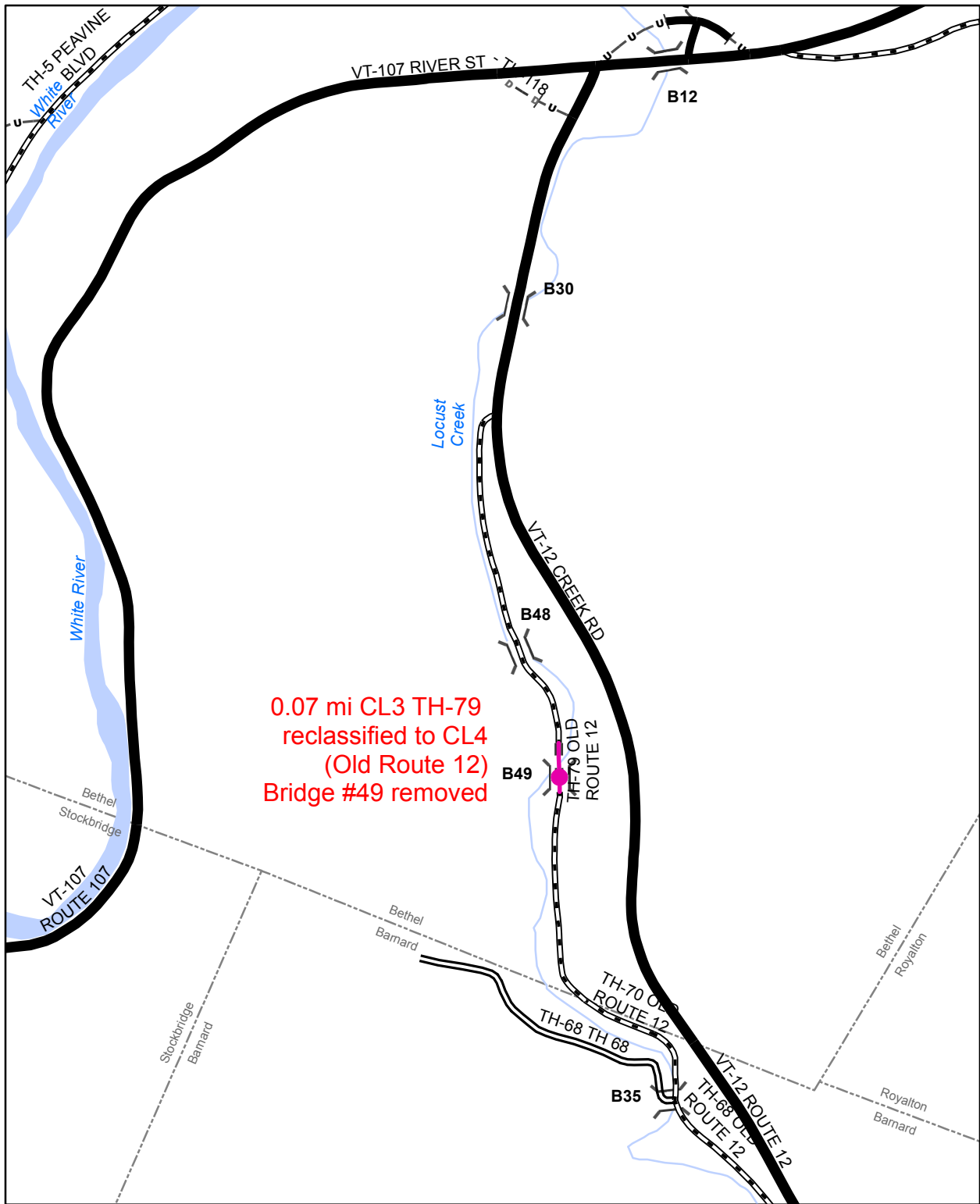


-0.08 mi LT-6 Legal Trail  
(error correction / remeasurement)

**Mileage Certificate Change 2013**  
**BERLIN**

Mapping Unit  
Division of Policy and Planning  
Vermont Agency of Transportation -- February 2013

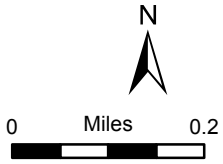


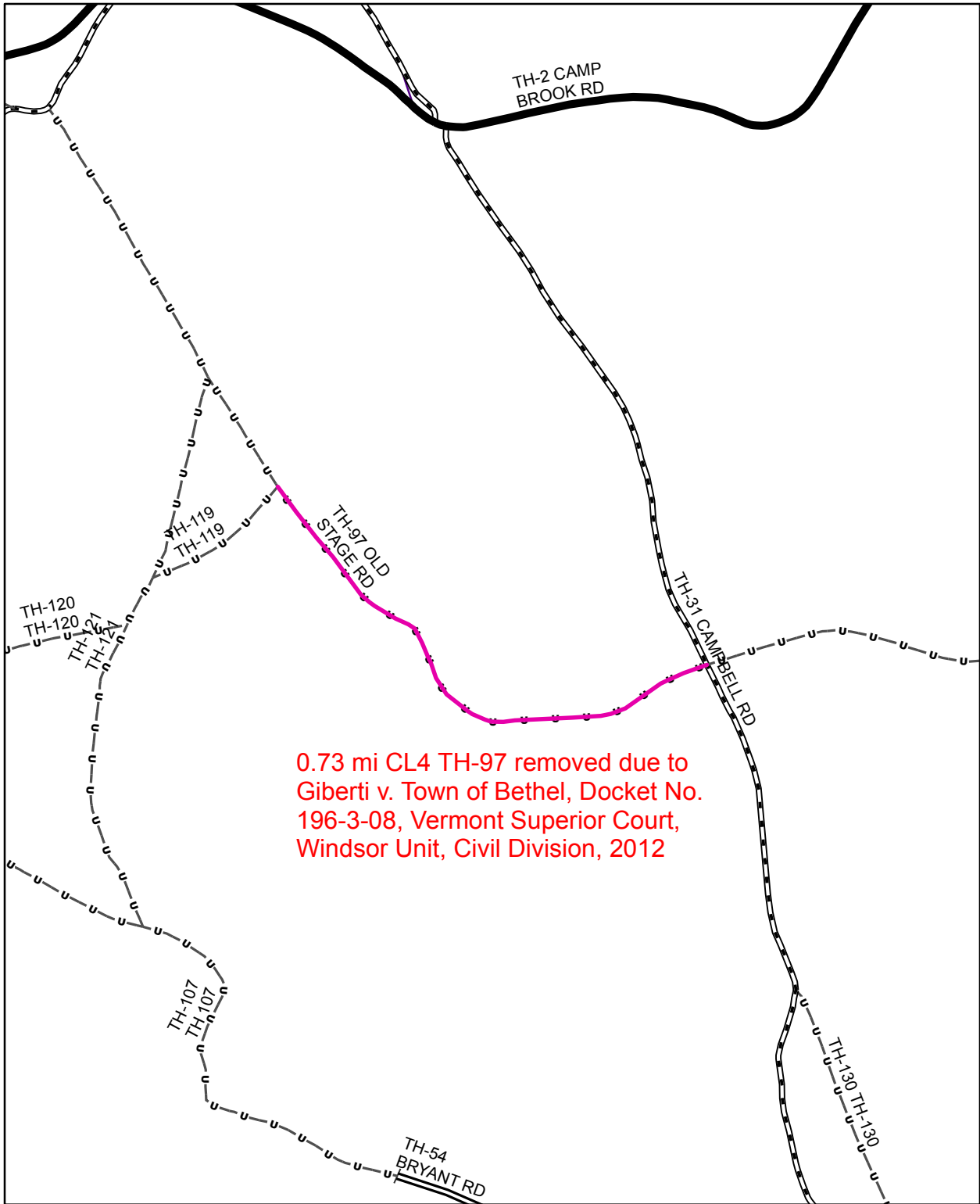


0.07 mi CL3 TH-79  
 reclassified to CL4  
 (Old Route 12)  
 Bridge #49 removed

**Mileage Certificate Change 2013**  
**BETHEL**

Mapping Unit  
 Division of Policy and Planning  
 Vermont Agency of Transportation -- March 2013

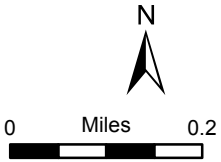


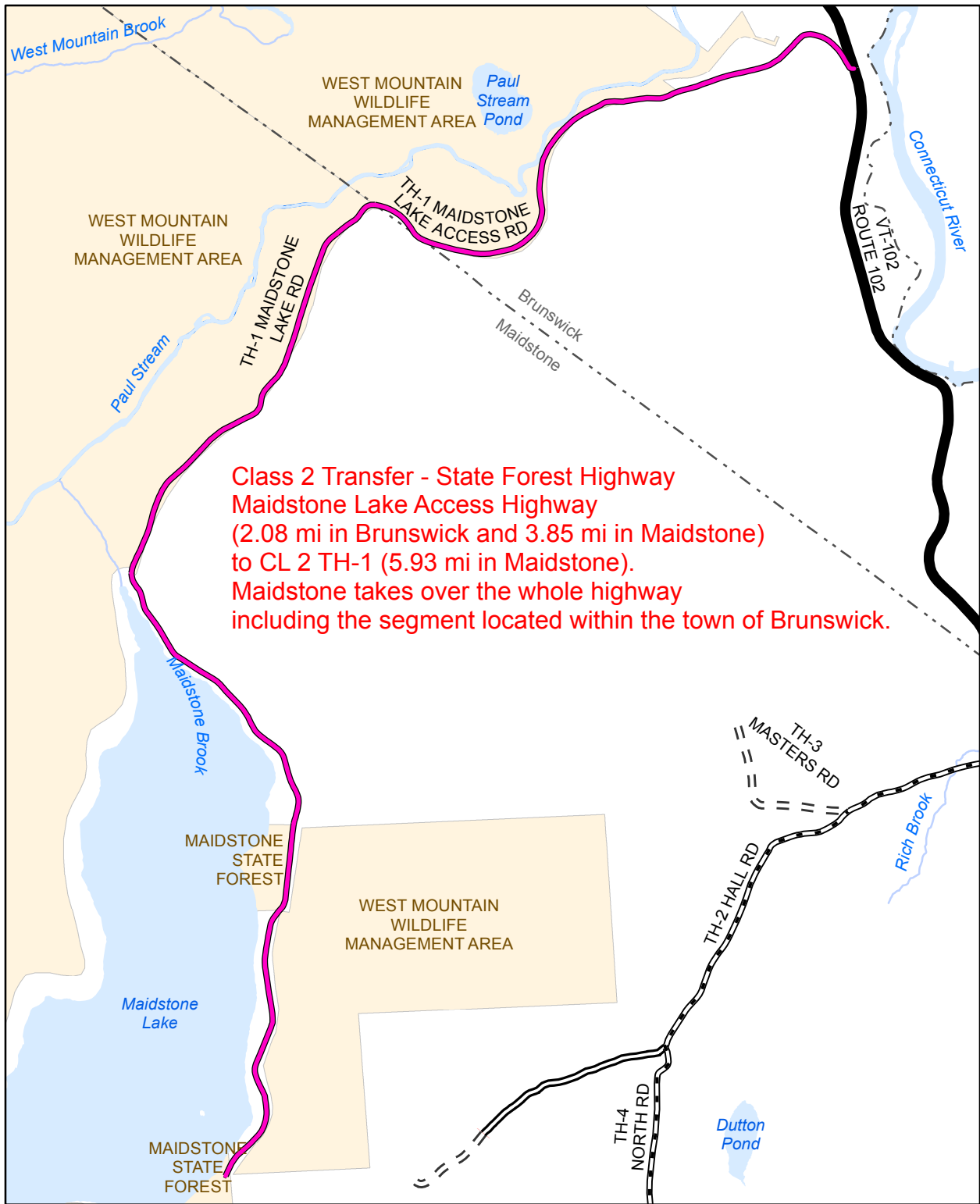


0.73 mi CL4 TH-97 removed due to  
 Giberti v. Town of Bethel, Docket No.  
 196-3-08, Vermont Superior Court,  
 Windsor Unit, Civil Division, 2012

**Mileage Certificate Change 2013**  
**BETHEL**

Mapping Unit  
 Division of Policy and Planning  
 Vermont Agency of Transportation -- March 2013

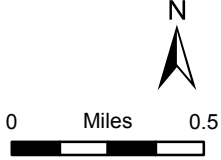


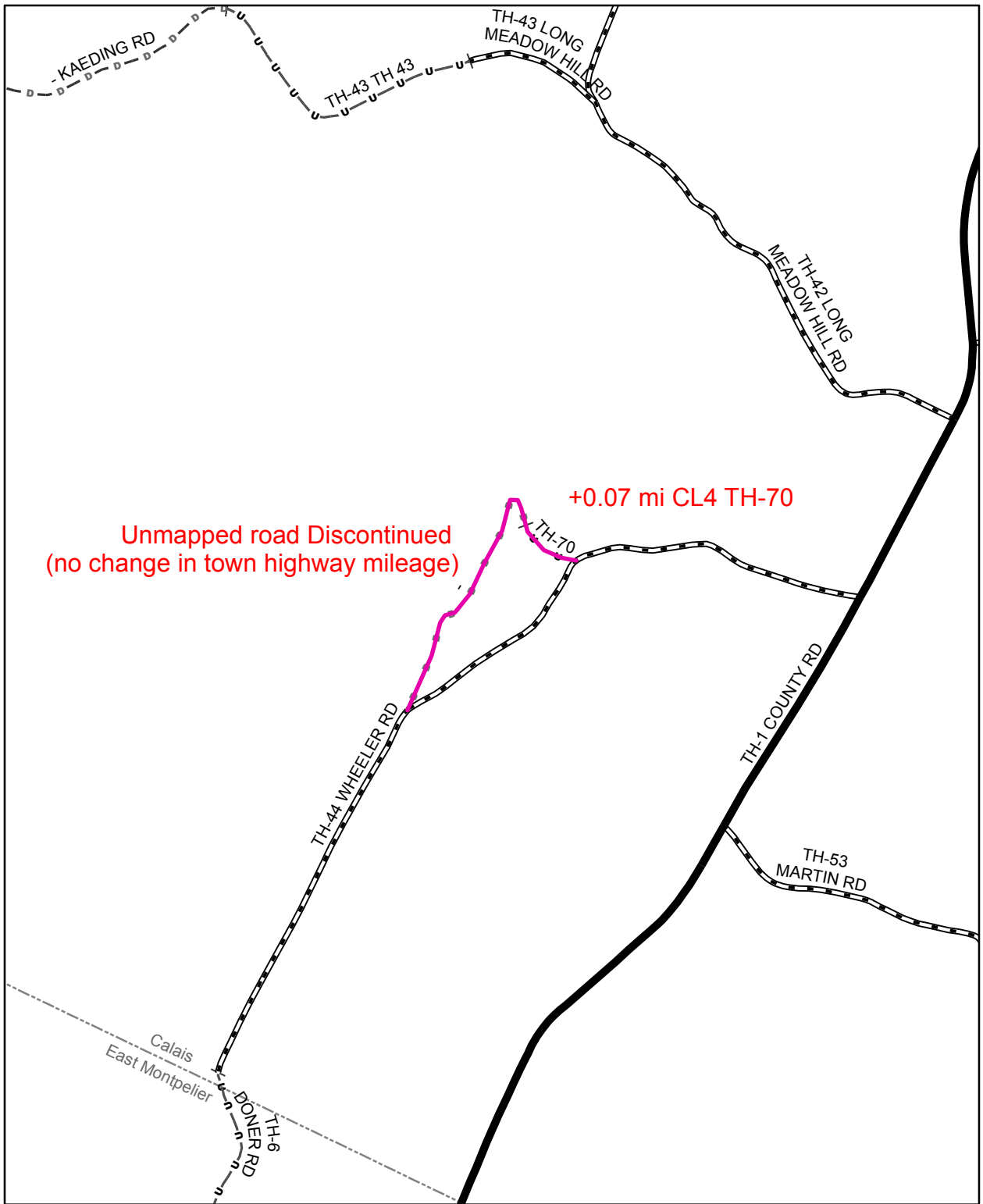


Class 2 Transfer - State Forest Highway  
 Maidstone Lake Access Highway  
 (2.08 mi in Brunswick and 3.85 mi in Maidstone)  
 to CL 2 TH-1 (5.93 mi in Maidstone).  
 Maidstone takes over the whole highway  
 including the segment located within the town of Brunswick.

**Mileage Certificate Change 2013  
 BRUNSWICK / MAIDSTONE**

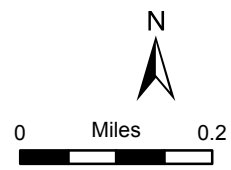
Mapping Unit  
 Division of Policy and Planning  
 Vermont Agency of Transportation -- January 2013

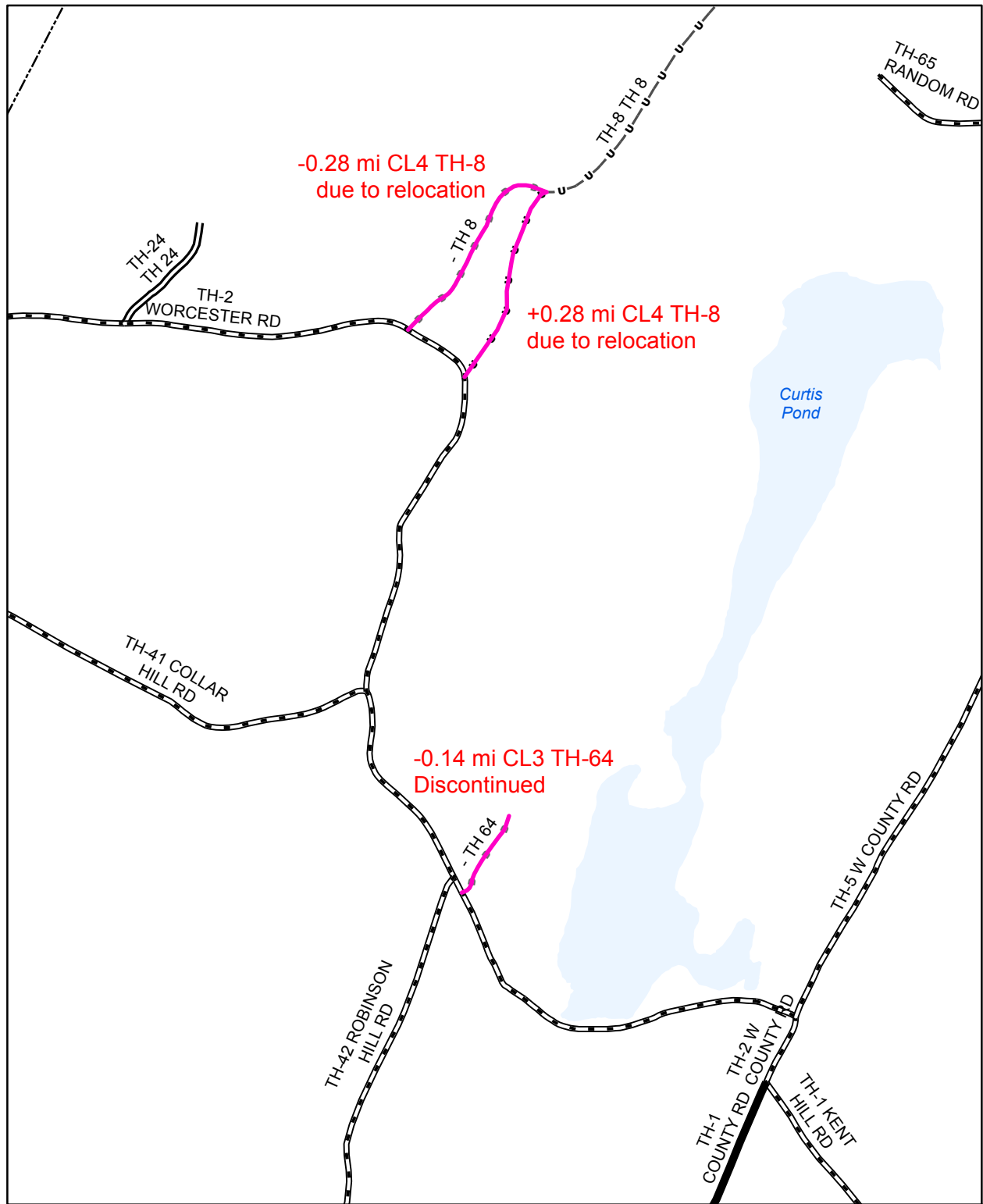




**Mileage Certificate Change 2013  
CALAIS**

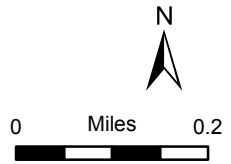
Mapping Unit  
 Division of Policy and Planning  
 Vermont Agency of Transportation -- April 2013



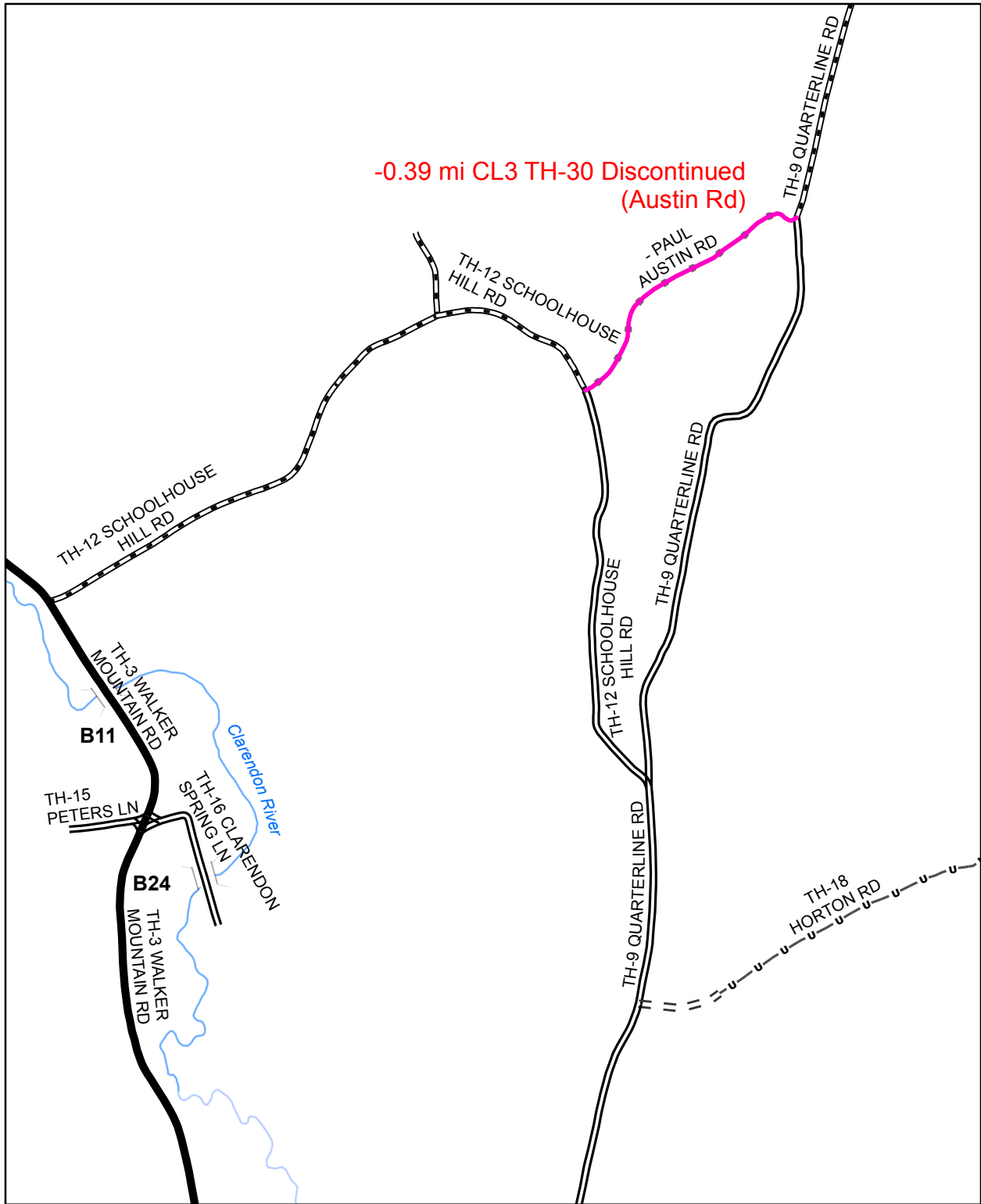


**Mileage Certificate Change 2013  
CALAIS**

Mapping Unit  
 Division of Policy and Planning  
 Vermont Agency of Transportation -- February 2013

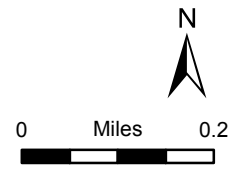


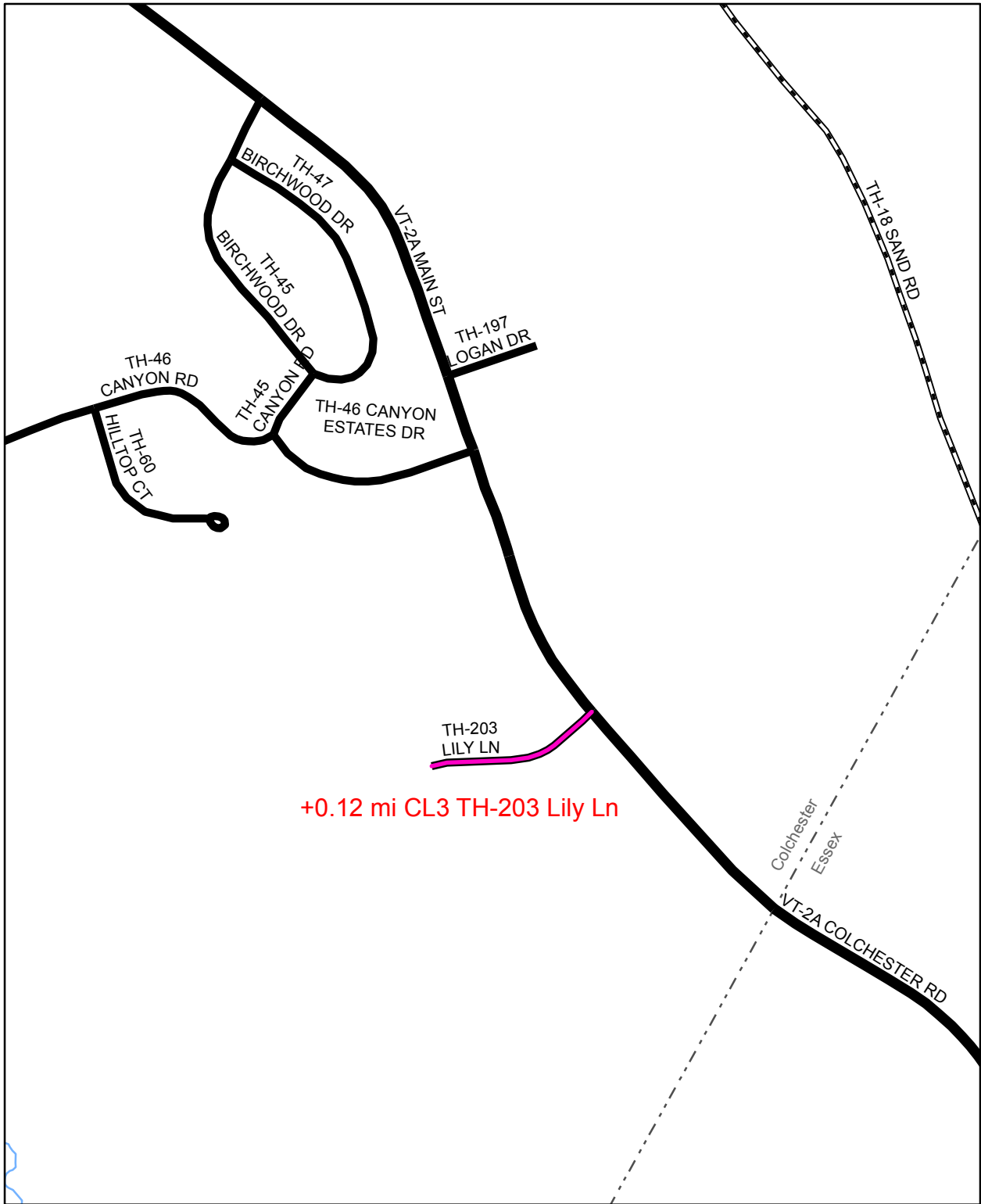




**Mileage Certificate Change 2013  
CLARENDON**

Mapping Unit  
 Division of Policy and Planning  
 Vermont Agency of Transportation -- January 2013

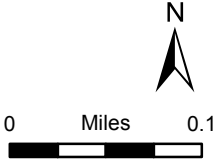


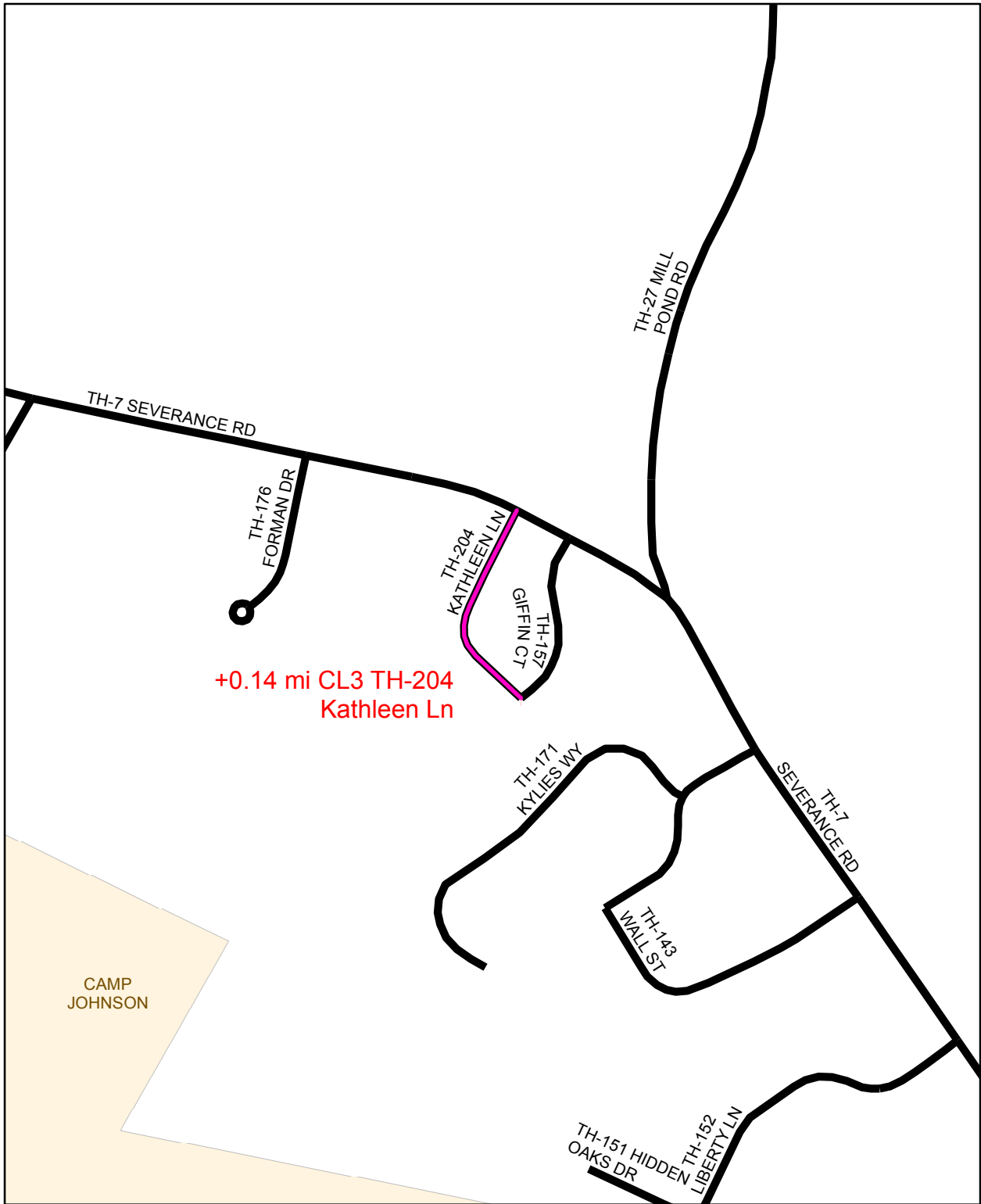


+0.12 mi CL3 TH-203 Lily Ln

**Mileage Certificate Change 2013  
COLCHESTER**

Mapping Unit  
 Division of Policy and Planning  
 Vermont Agency of Transportation -- January 2013

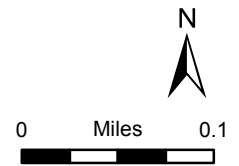


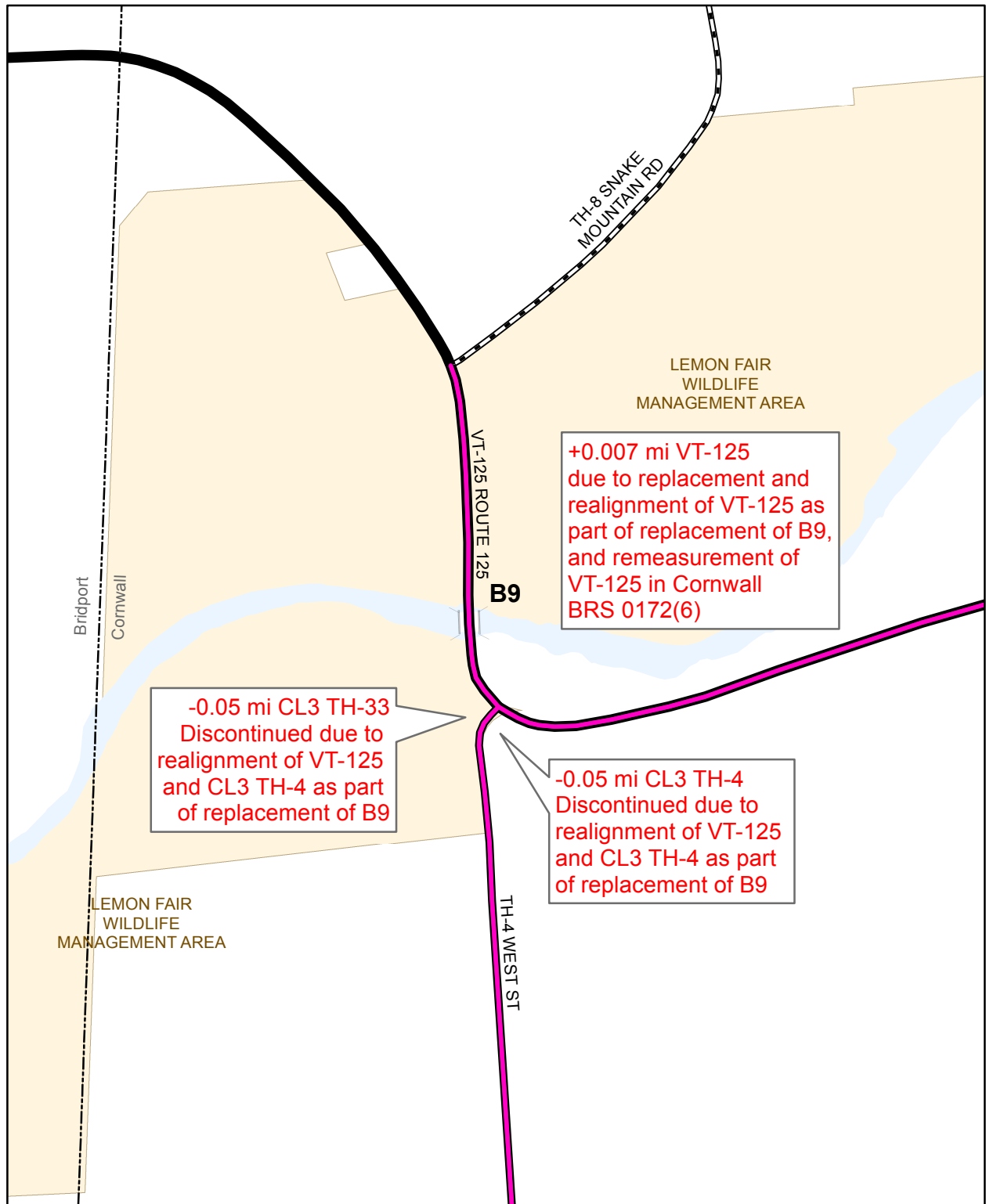


+0.14 mi CL3 TH-204  
Kathleen Ln

**Mileage Certificate Change 2013  
COLCHESTER**

Mapping Unit  
Division of Policy and Planning  
Vermont Agency of Transportation -- January 2013

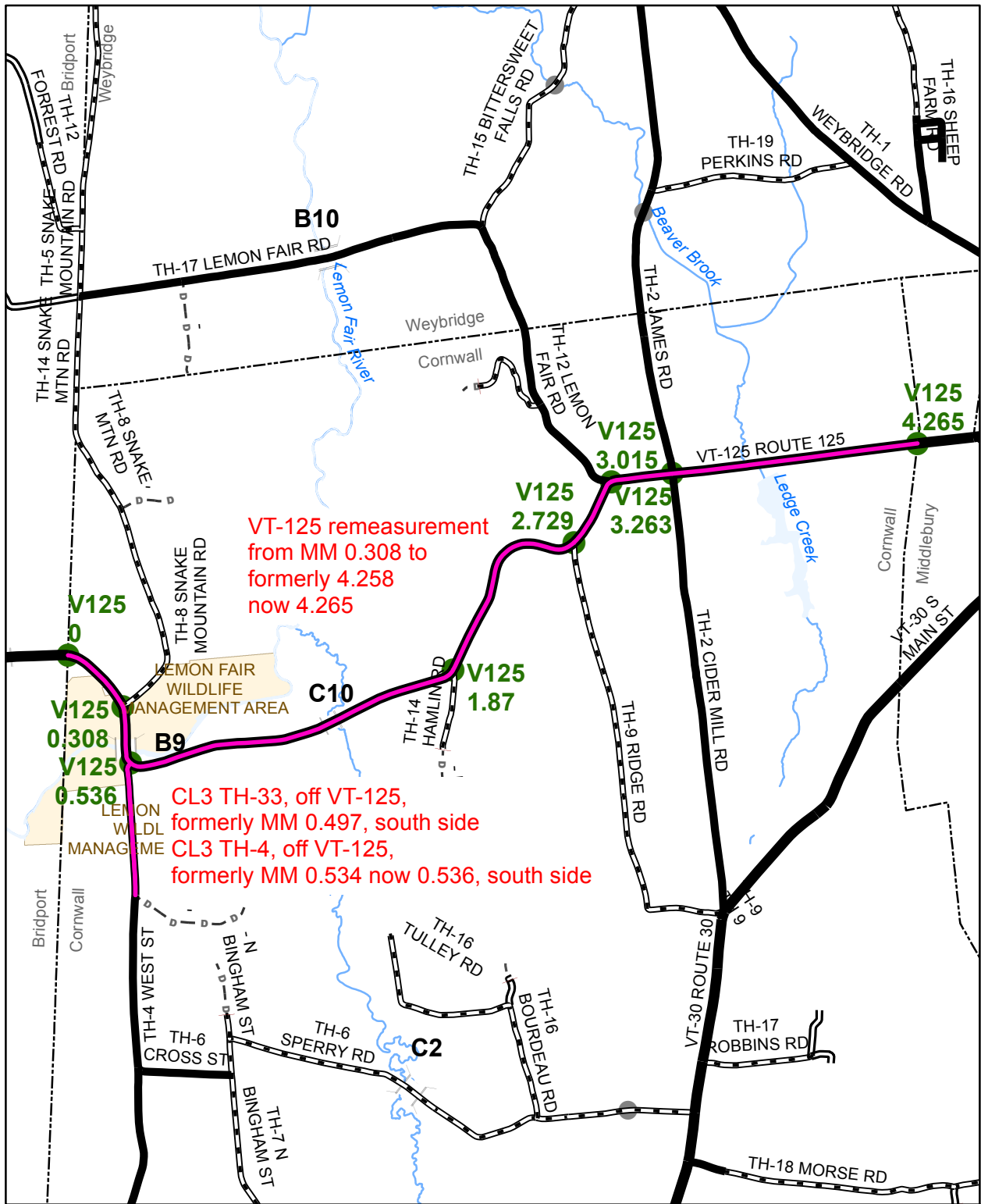




**Mileage Certificate Change 2013  
CORNWALL**

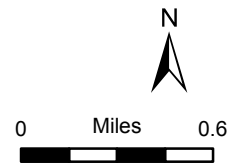
Mapping Unit  
 Division of Policy and Planning  
 Vermont Agency of Transportation -- February 2013

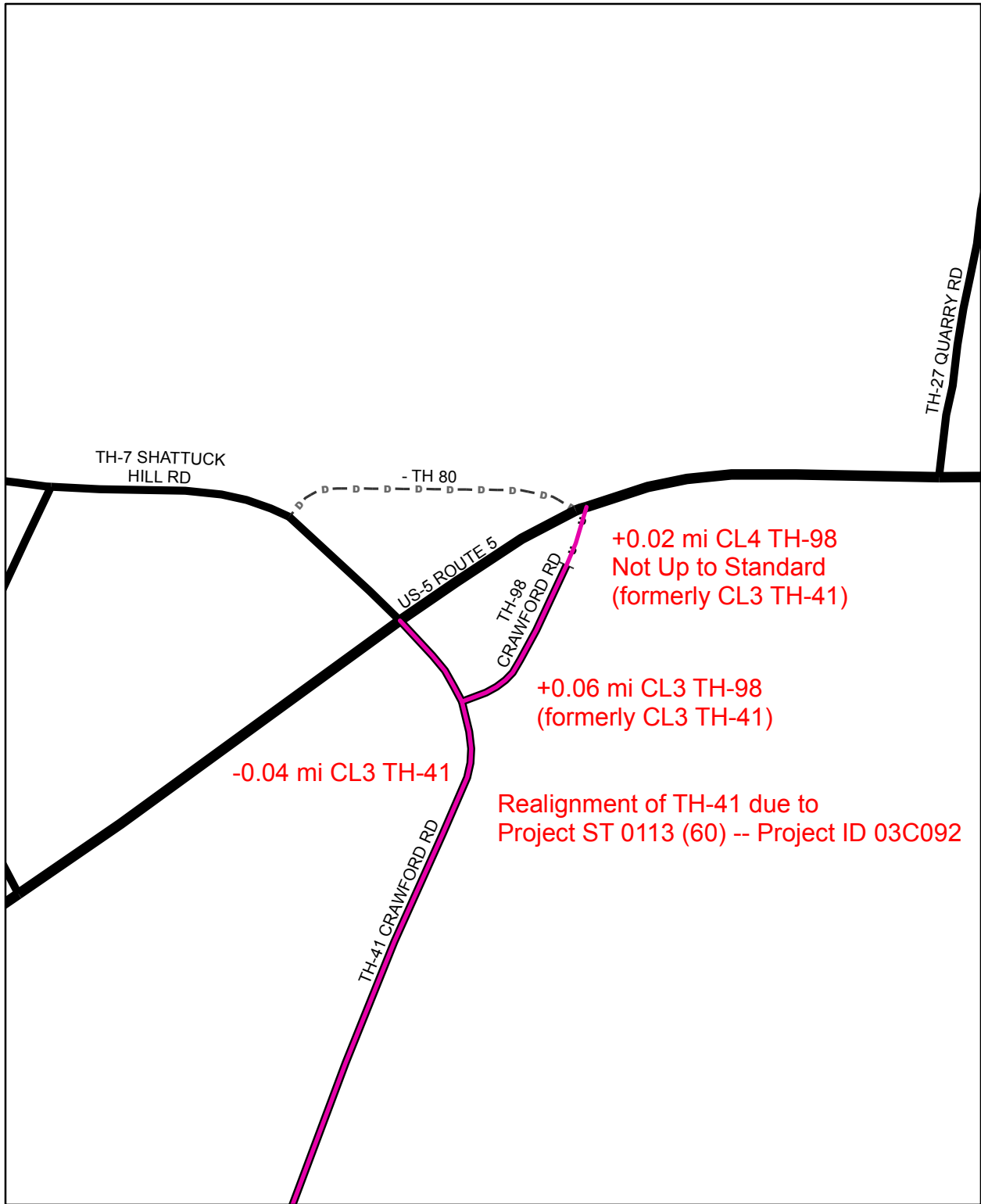




**Mileage Certificate Change 2013  
CORNWALL**

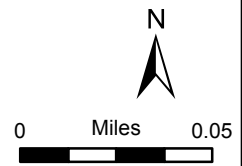
Mapping Unit  
 Division of Policy and Planning  
 Vermont Agency of Transportation -- February 2013

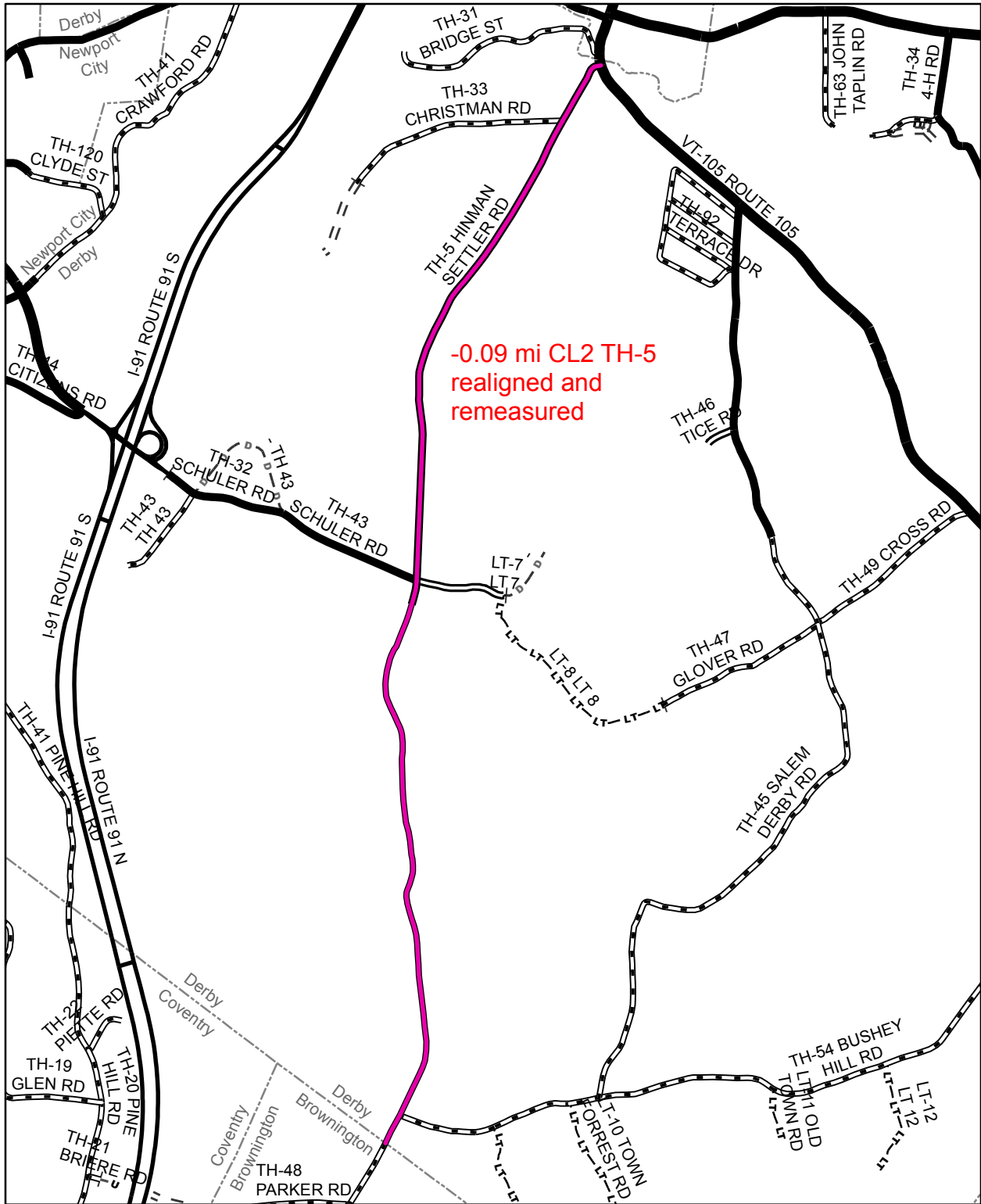




**Mileage Certificate Change 2013  
DERBY**

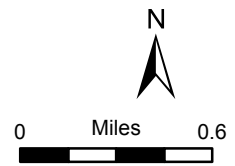
Mapping Unit  
 Division of Policy and Planning  
 Vermont Agency of Transportation -- April 2013

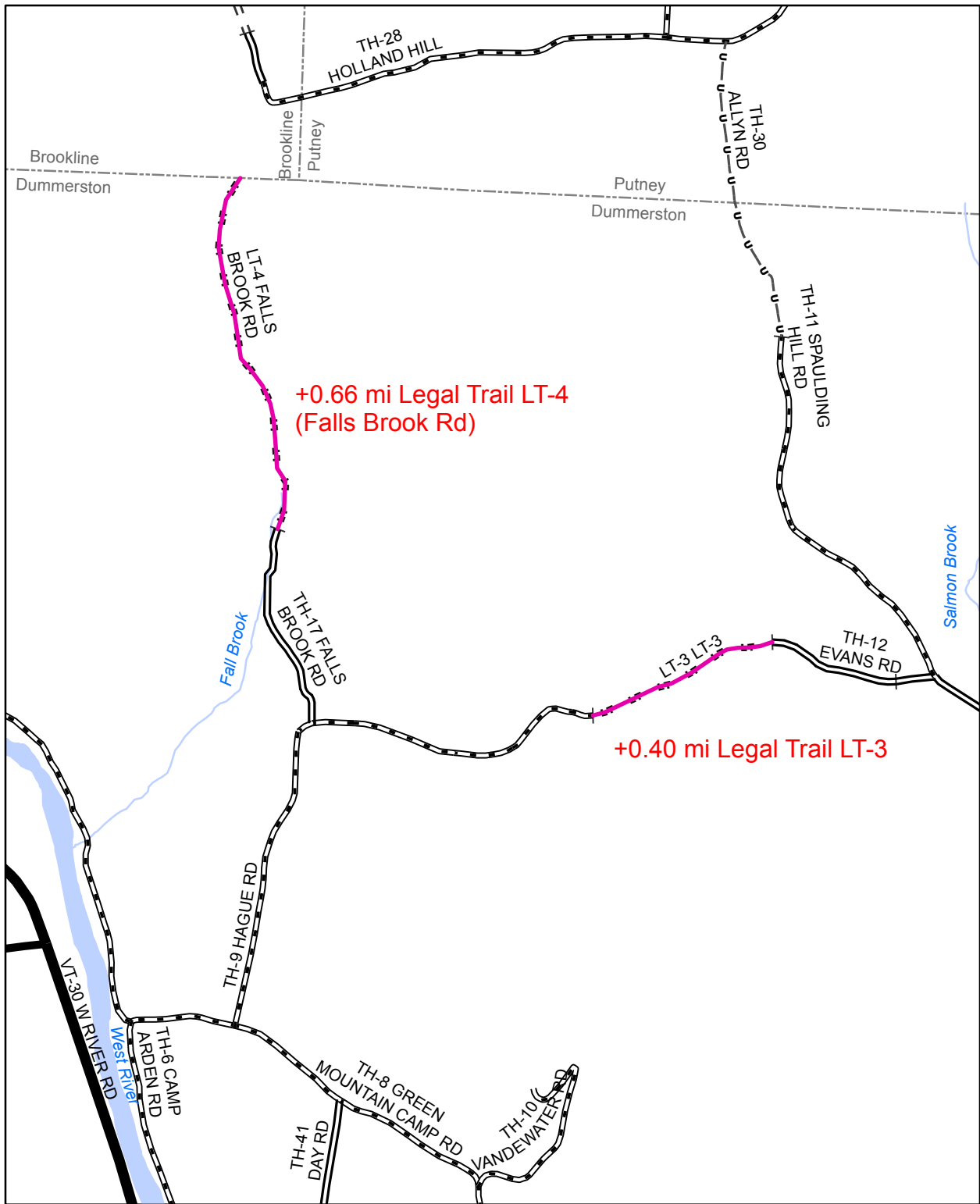




**Mileage Certificate Change 2013  
DERBY**

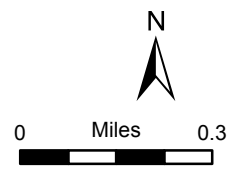
Mapping Unit  
 Division of Policy and Planning  
 Vermont Agency of Transportation -- March 2013



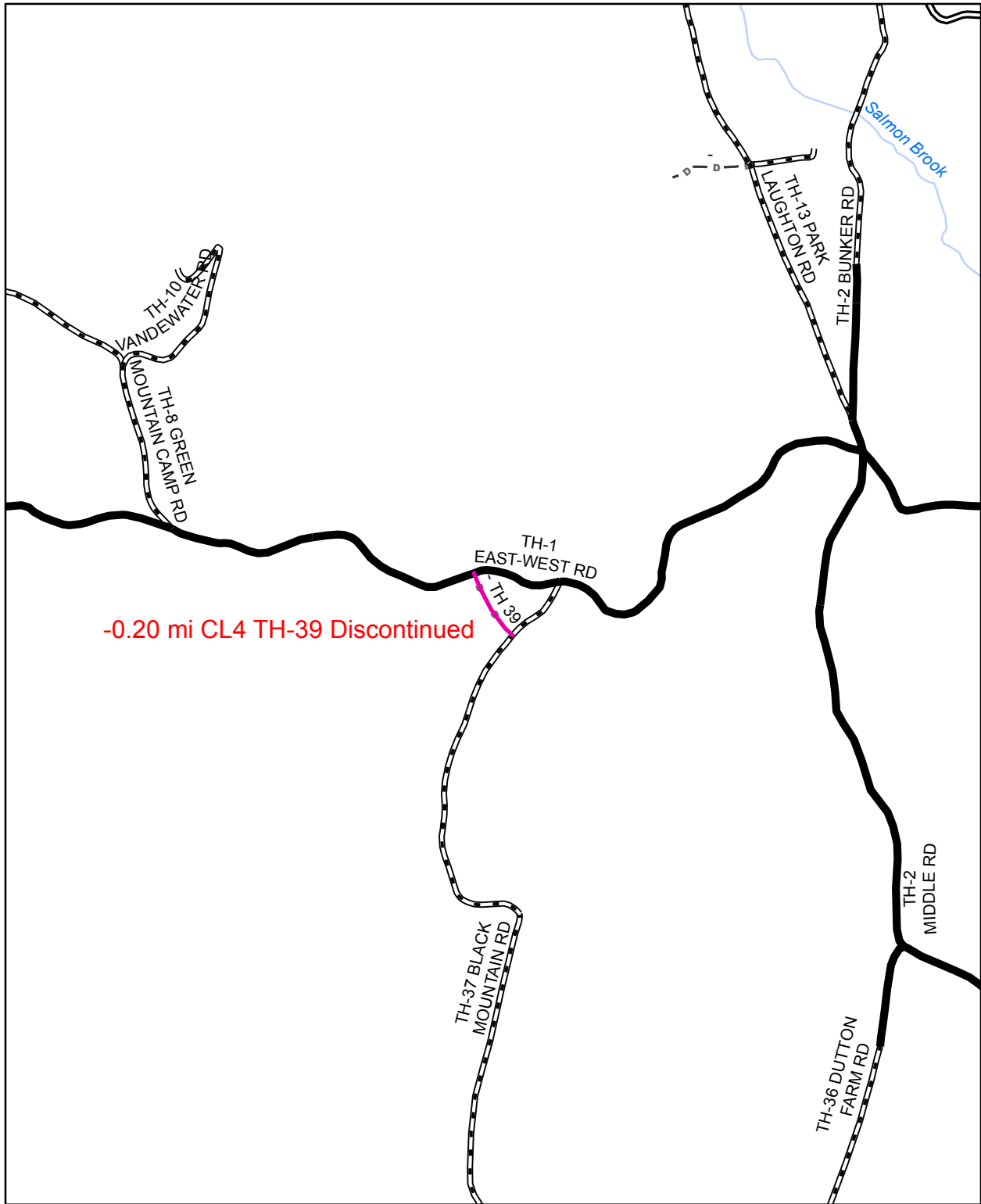


**Mileage Certificate Change 2013  
DUMMERSTON**

Mapping Unit  
 Division of Policy and Planning  
 Vermont Agency of Transportation -- March 2013



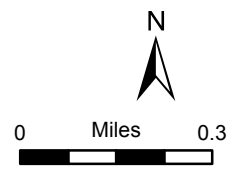


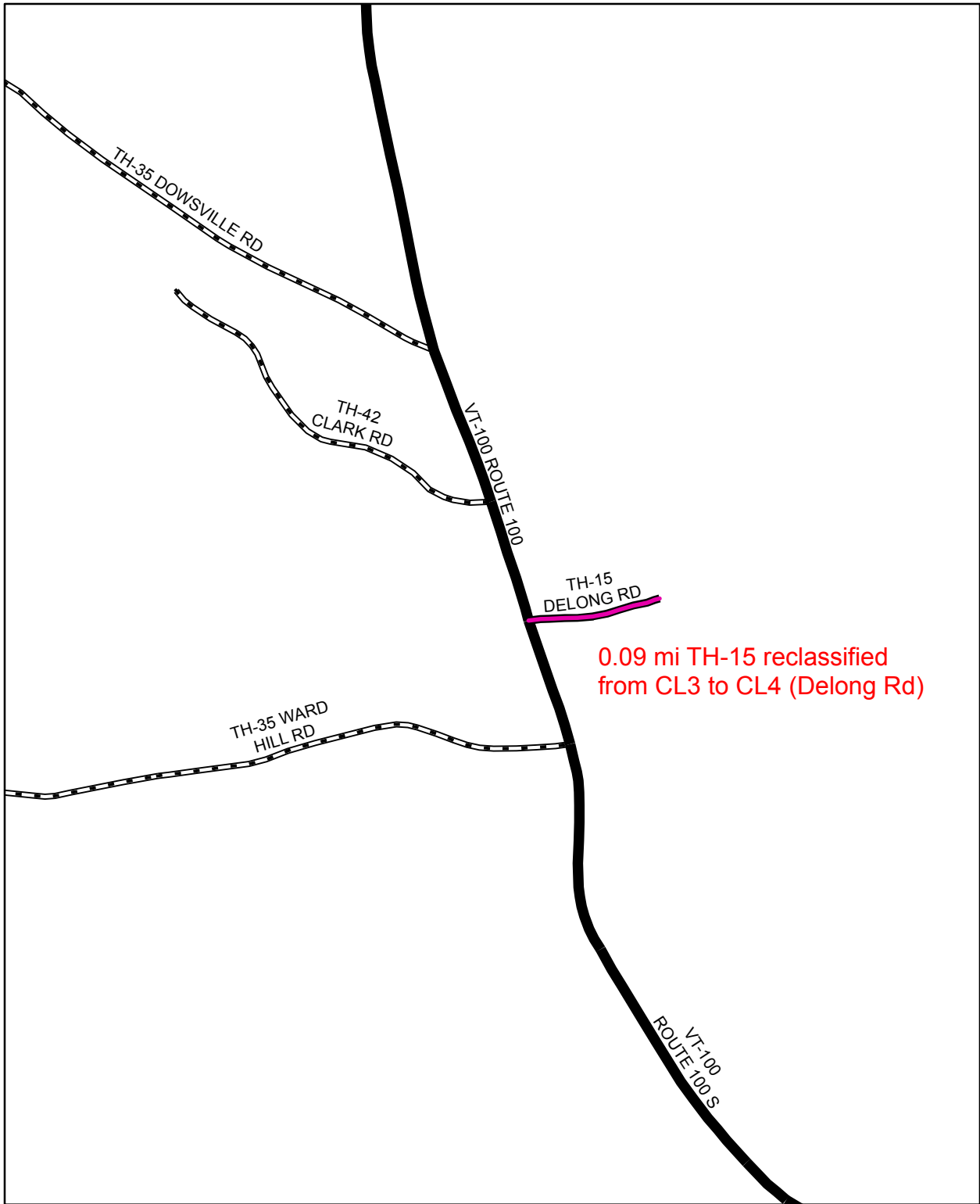


-0.20 mi CL4 TH-39 Discontinued

**Mileage Certificate Change 2013  
DUMMERSTON**

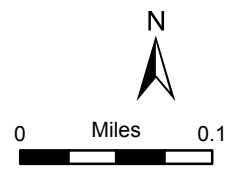
Mapping Unit  
 Division of Policy and Planning  
 Vermont Agency of Transportation -- March 2013

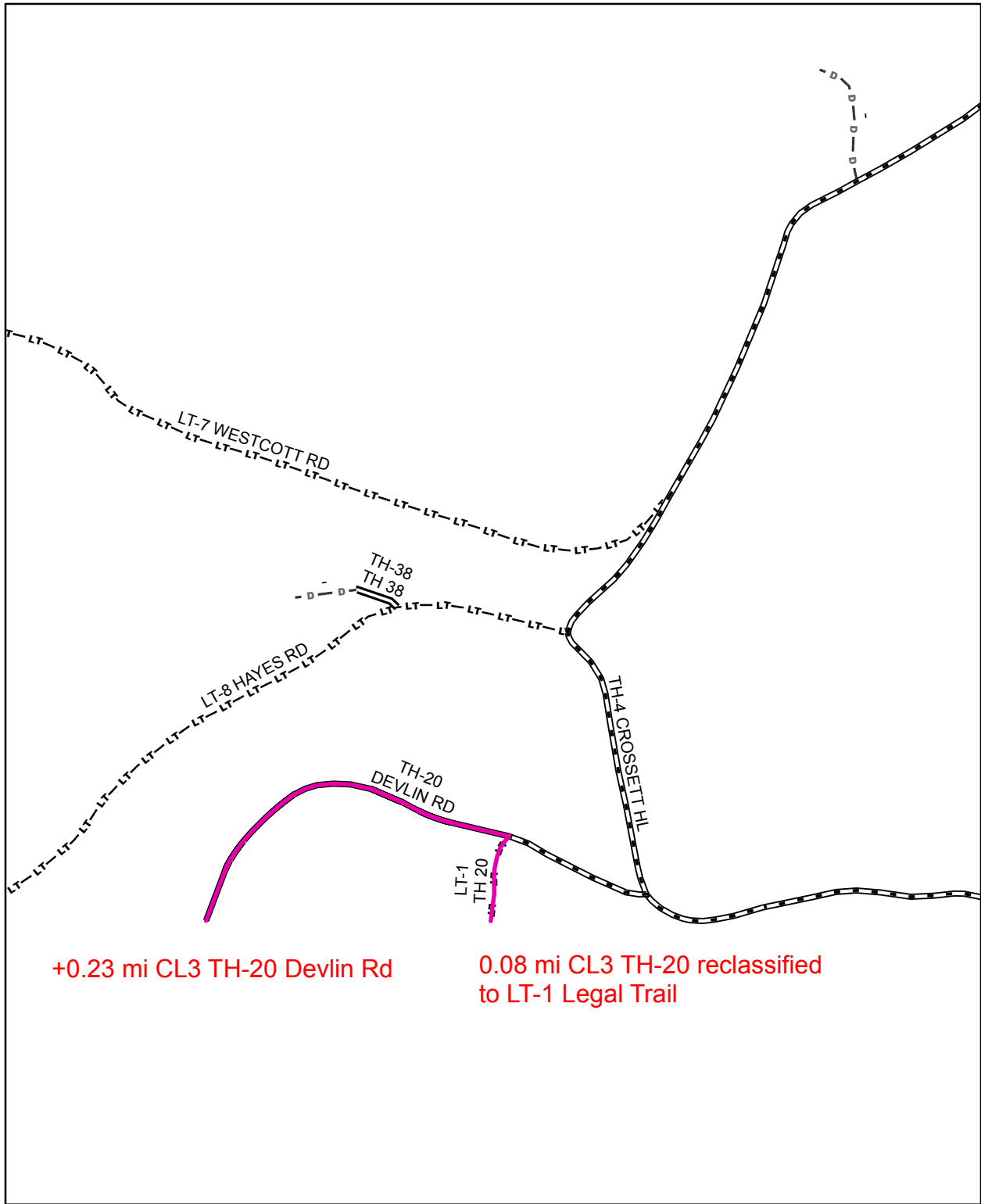




**Mileage Certificate Change 2013  
DUXBURY**

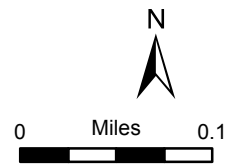
Mapping Unit  
Division of Policy and Planning  
Vermont Agency of Transportation -- March 2013

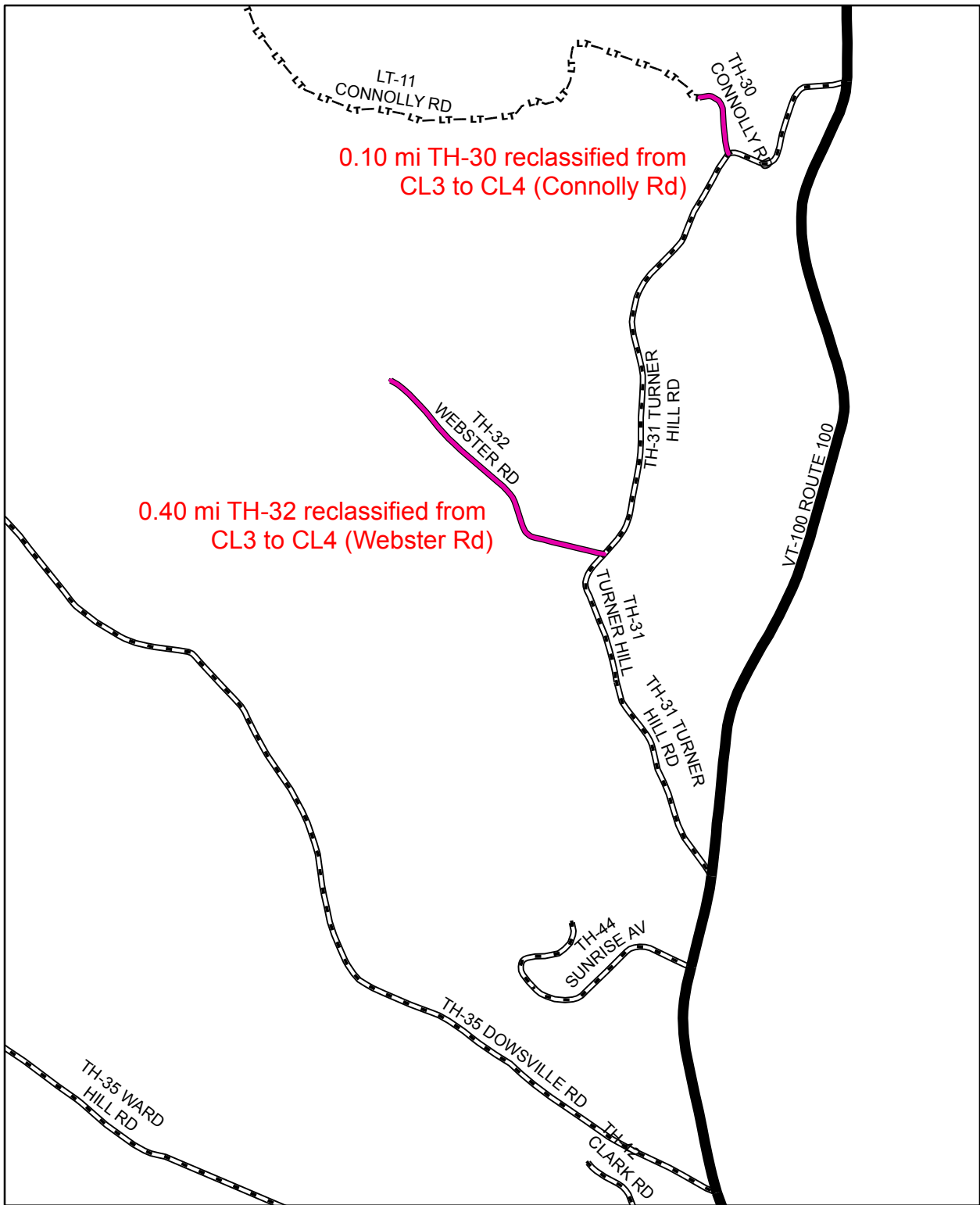




**Mileage Certificate Change 2013  
DUXBURY**

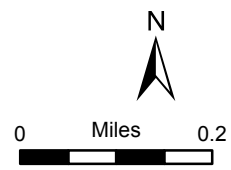
Mapping Unit  
 Division of Policy and Planning  
 Vermont Agency of Transportation -- March 2013

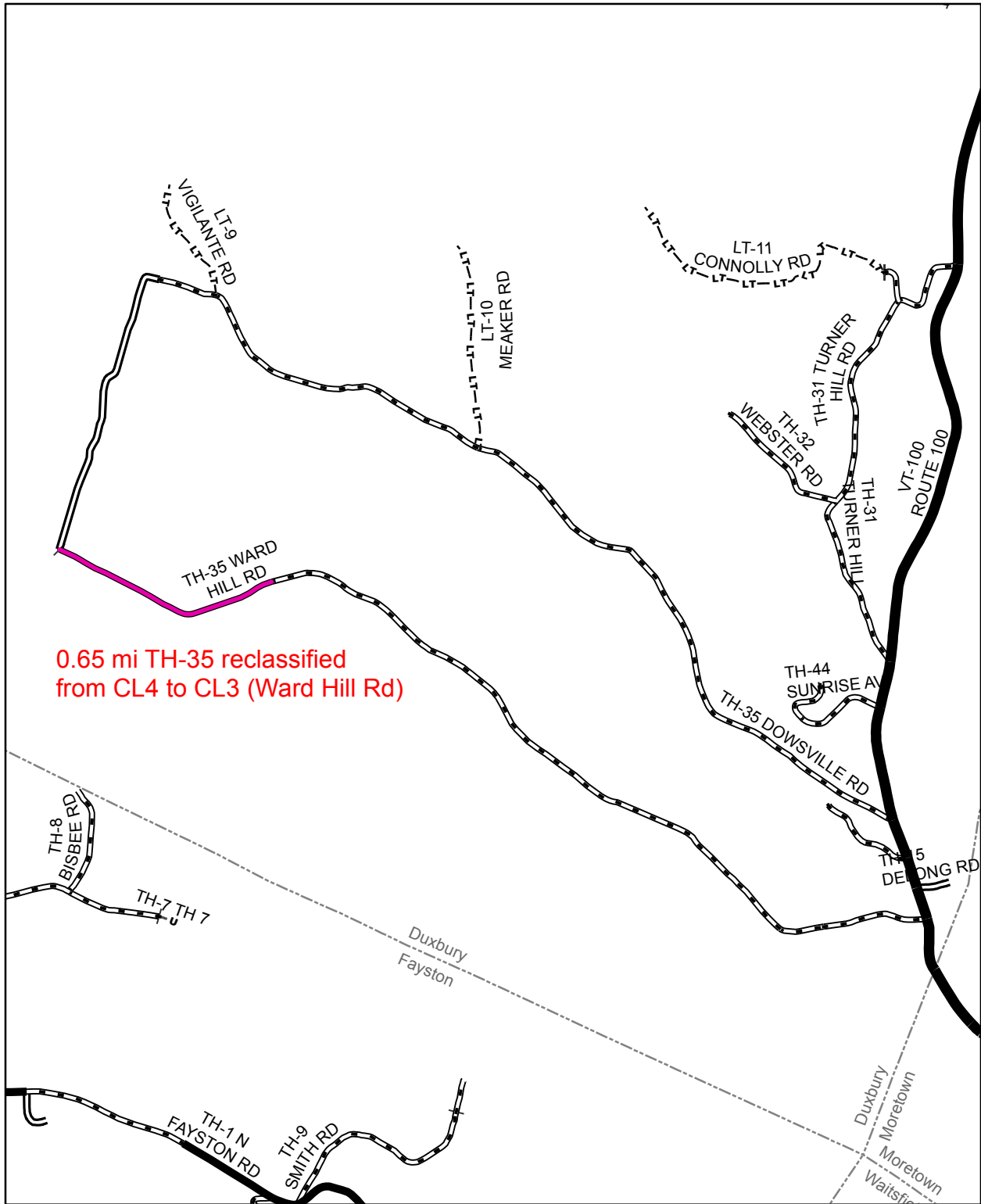




**Mileage Certificate Change 2013  
DUXBURY**

Mapping Unit  
 Division of Policy and Planning  
 Vermont Agency of Transportation -- March 2013

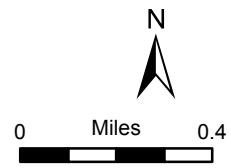


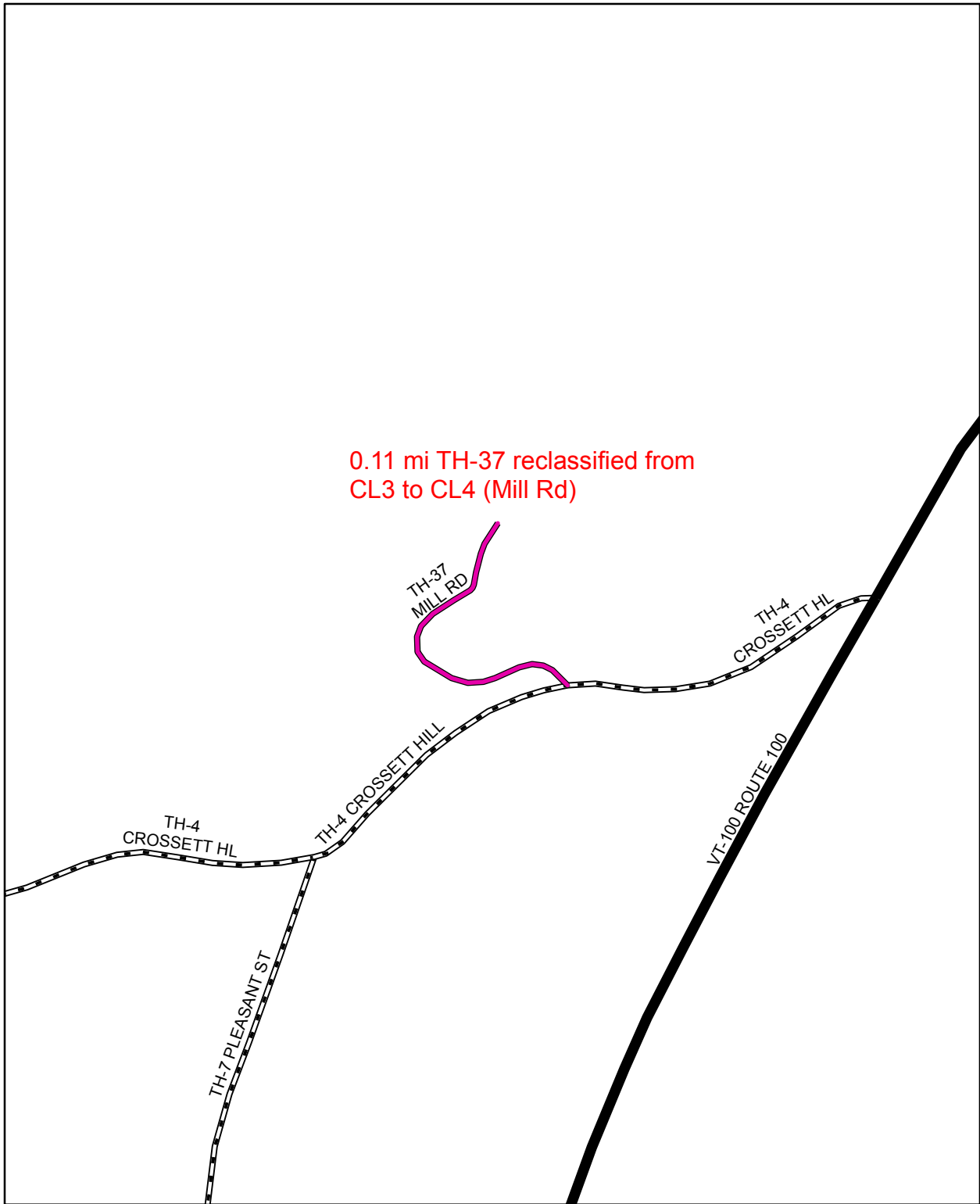


0.65 mi TH-35 reclassified  
from CL4 to CL3 (Ward Hill Rd)

**Mileage Certificate Change 2013  
DUXBURY**

Mapping Unit  
Division of Policy and Planning  
Vermont Agency of Transportation -- March 2013





0.11 mi TH-37 reclassified from  
CL3 to CL4 (Mill Rd)

TH-37  
MILL RD

TH-4  
CROSSETT HL

TH-4  
CROSSETT HL

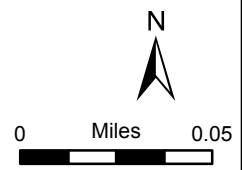
TH-4  
CROSSETT HILL

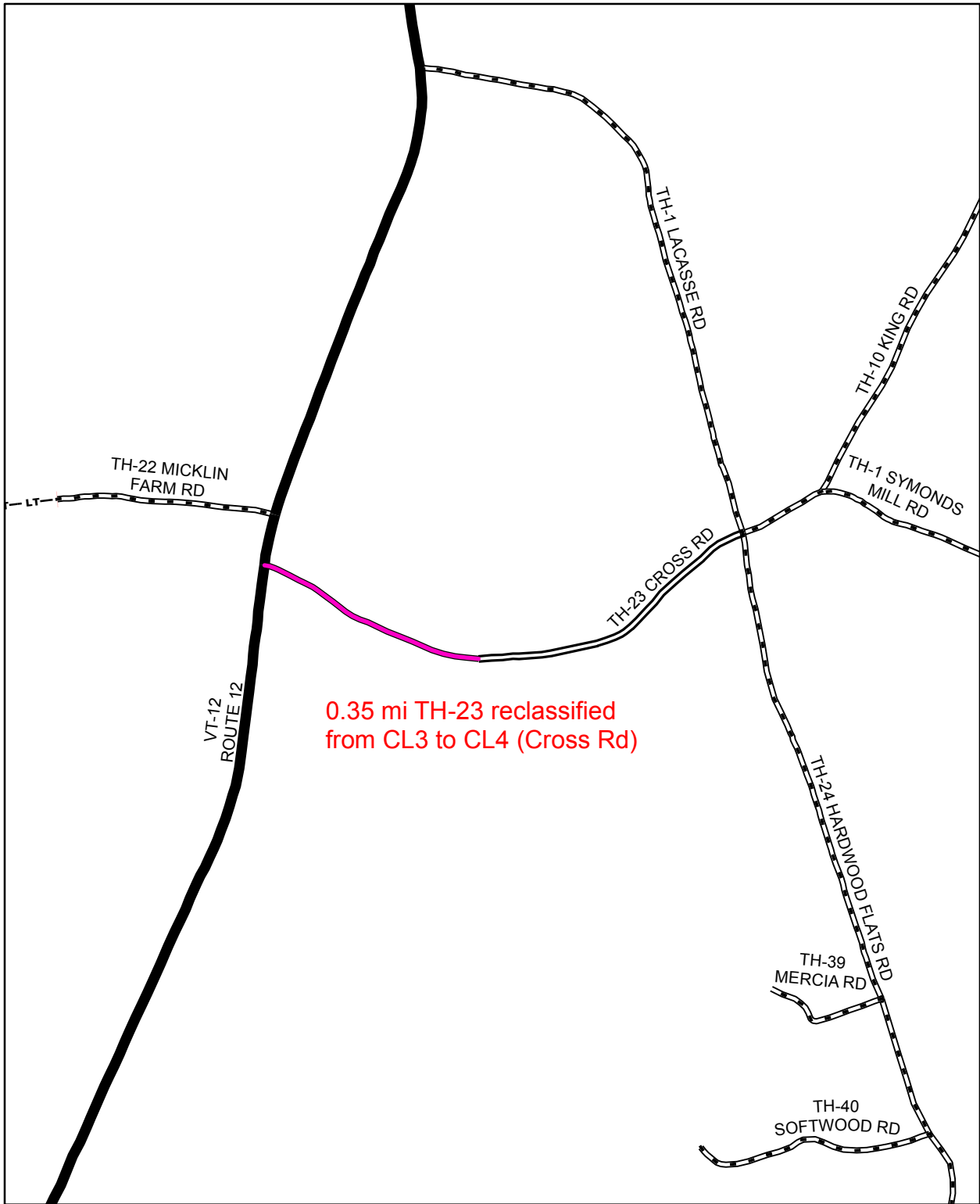
VT-100  
ROUTE 100

TH-7  
PLEASANT ST

### Mileage Certificate Change 2013 DUXBURY

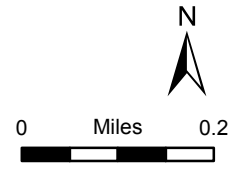
Mapping Unit  
Division of Policy and Planning  
Vermont Agency of Transportation -- March 2013

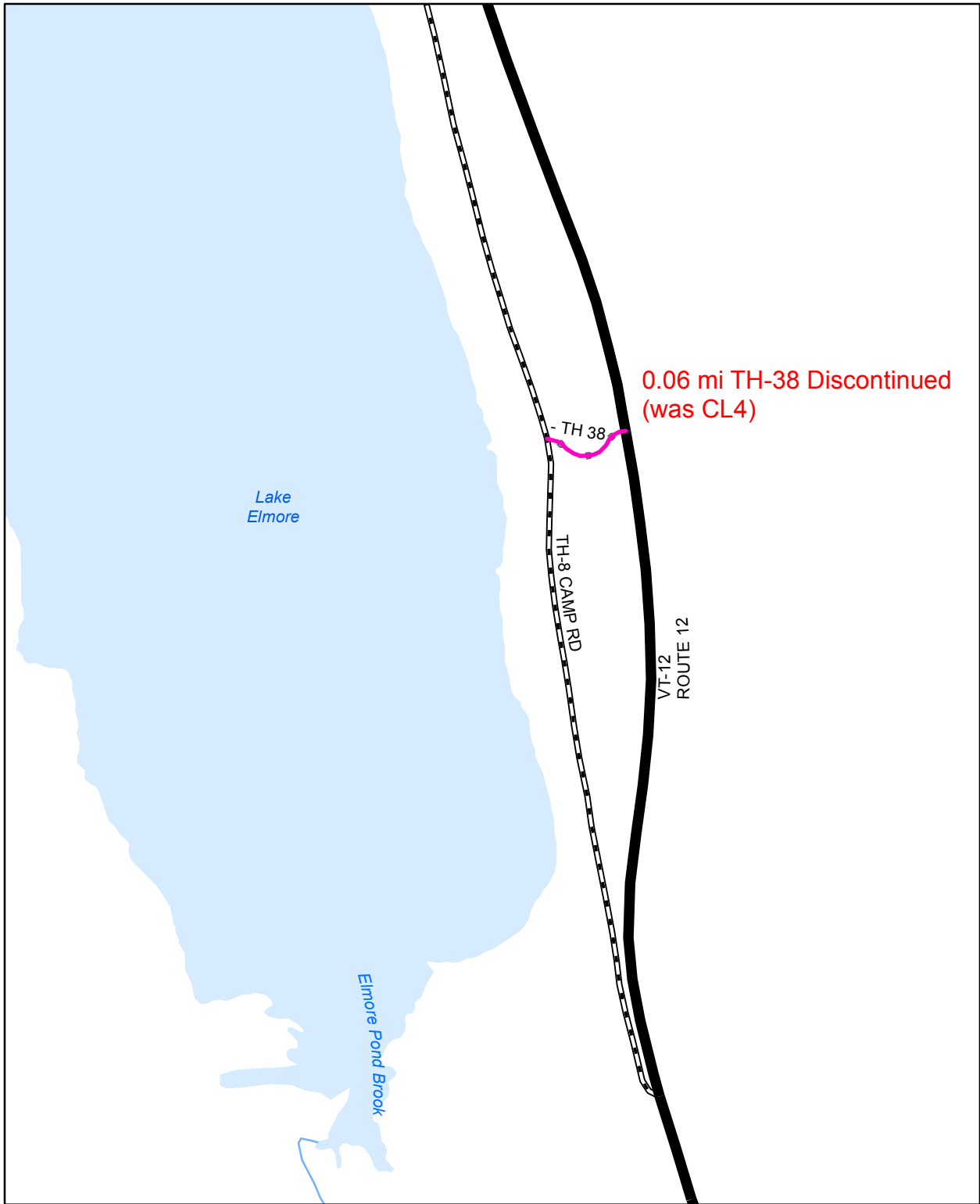




**Mileage Certificate Change 2013  
ELMORE**

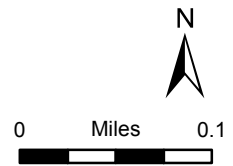
Mapping Unit  
Division of Policy and Planning  
Vermont Agency of Transportation -- January 2013



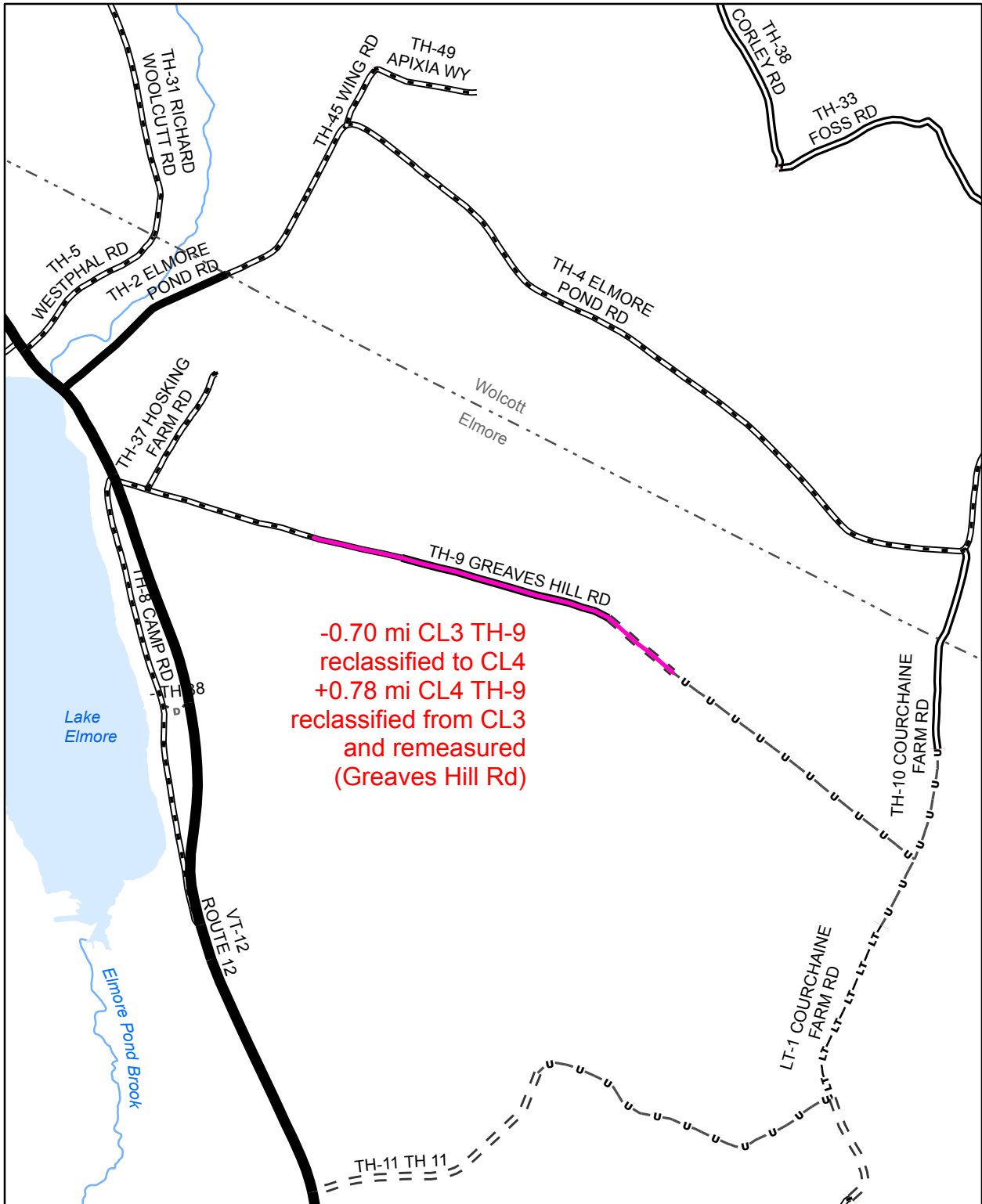


**Mileage Certificate Change 2013  
ELMORE**

Mapping Unit  
Division of Policy and Planning  
Vermont Agency of Transportation -- January 2013

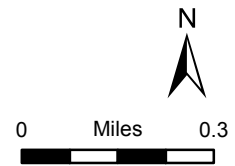


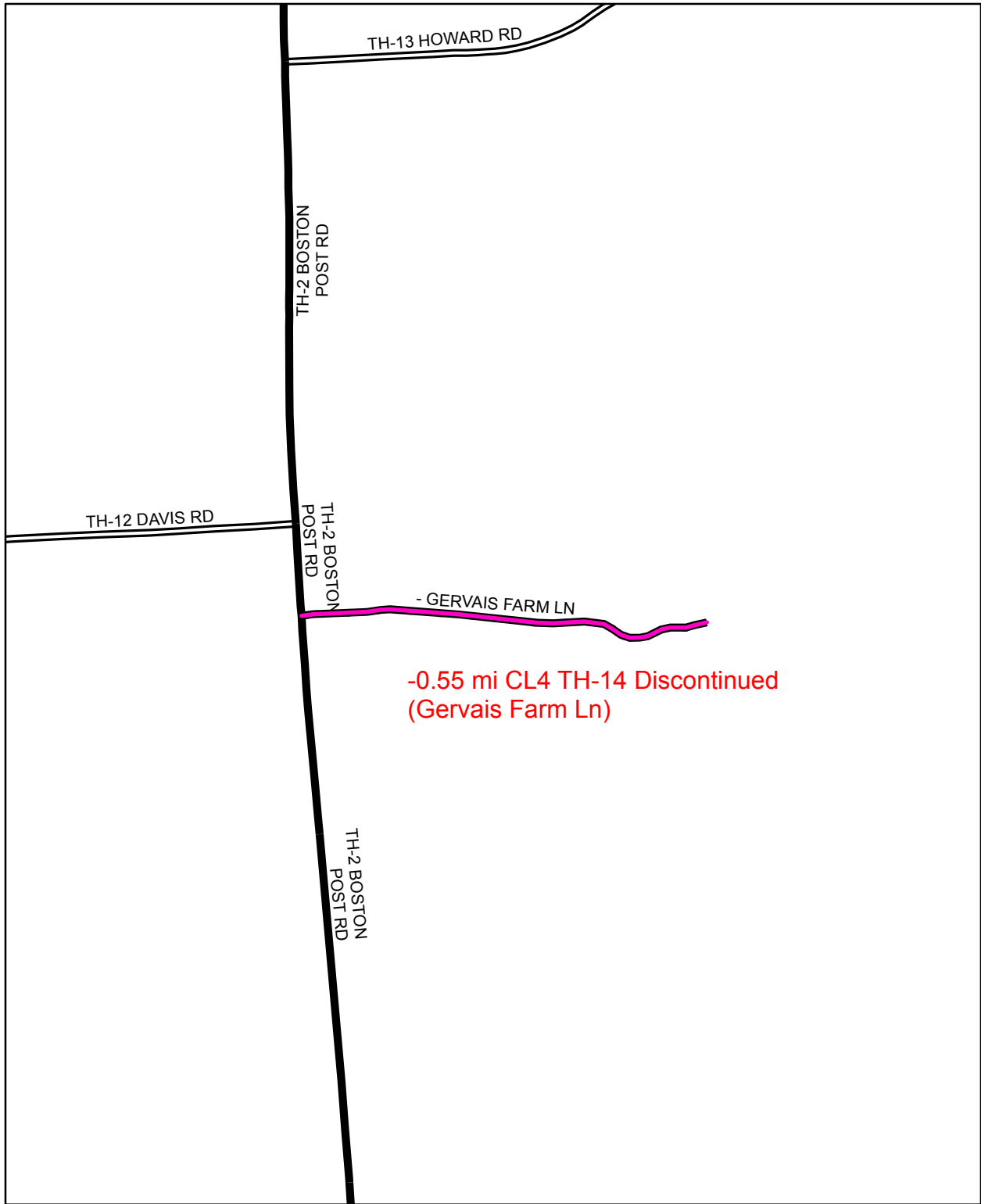




**Mileage Certificate Change 2013  
ELMORE**

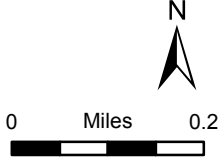
Mapping Unit  
 Division of Policy and Planning  
 Vermont Agency of Transportation -- January 2013

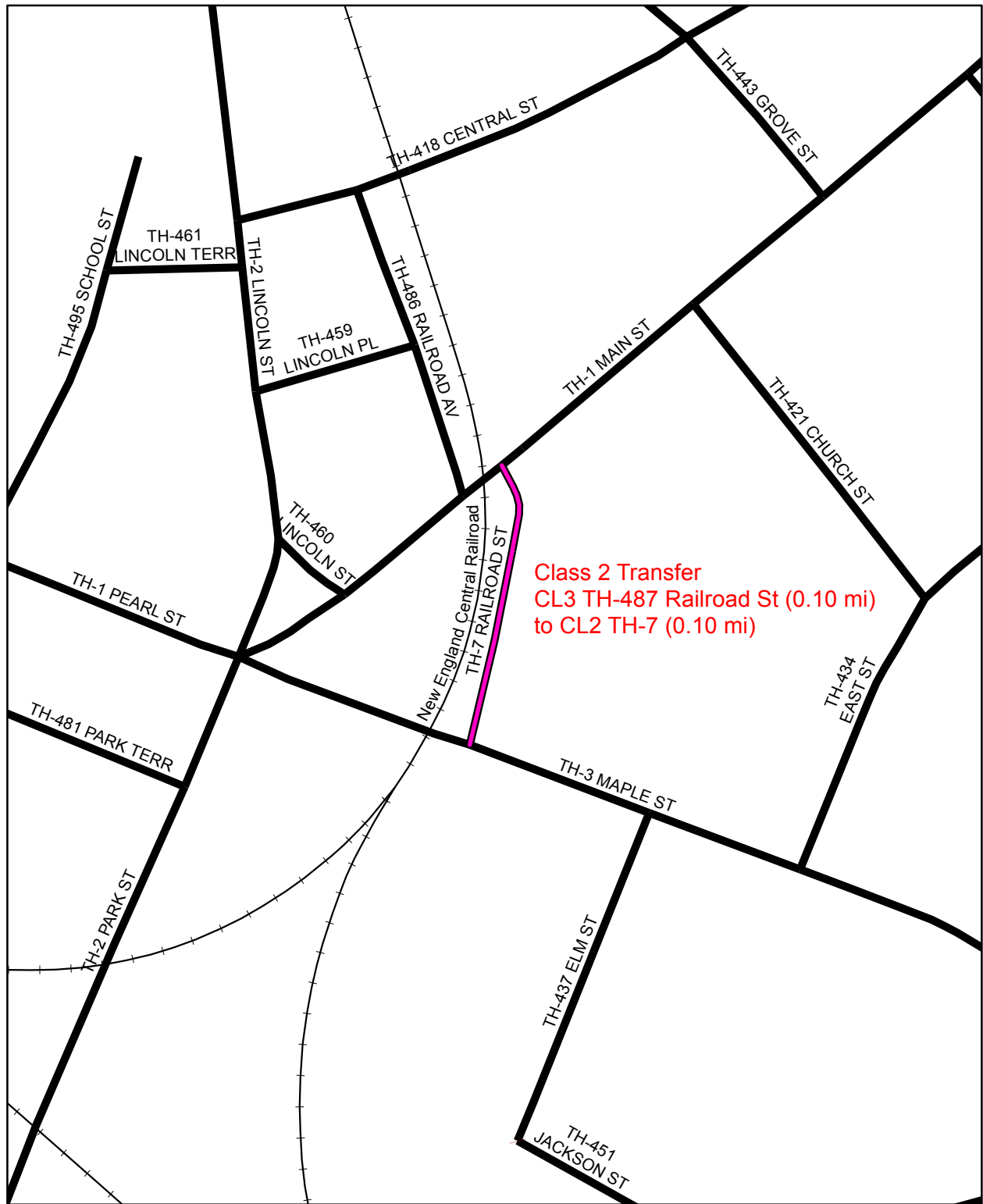




**Mileage Certificate Change 2013  
ENOSBURGH**

Mapping Unit  
Division of Policy and Planning  
Vermont Agency of Transportation -- January 2013

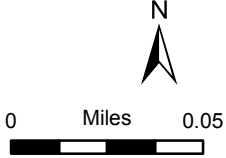


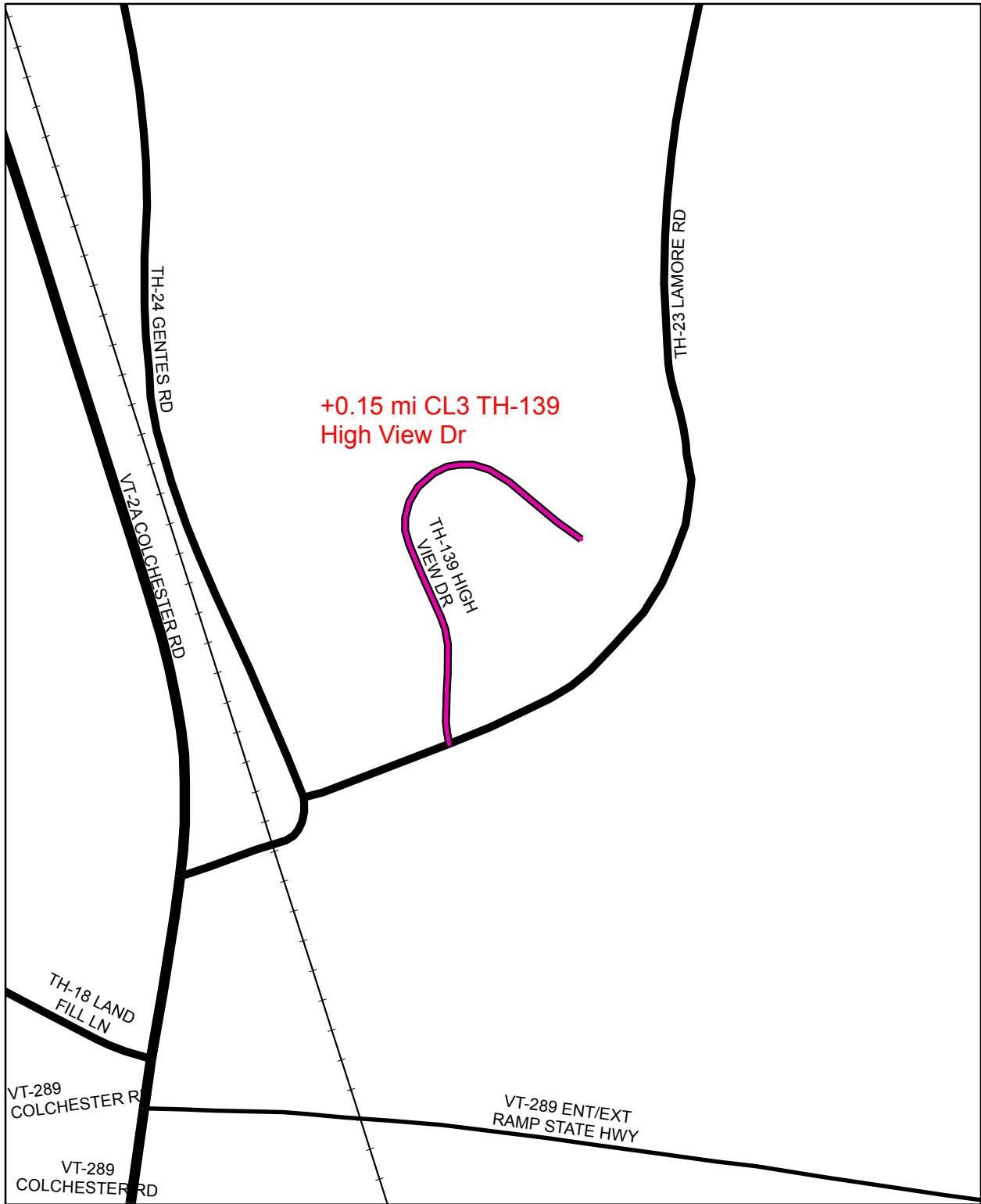


Class 2 Transfer  
 CL3 TH-487 Railroad St (0.10 mi)  
 to CL2 TH-7 (0.10 mi)

**Mileage Certificate Change 2013  
 ESSEX JCT. VILLAGE**

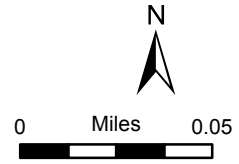
Mapping Unit  
 Division of Policy and Planning  
 Vermont Agency of Transportation -- February 2013

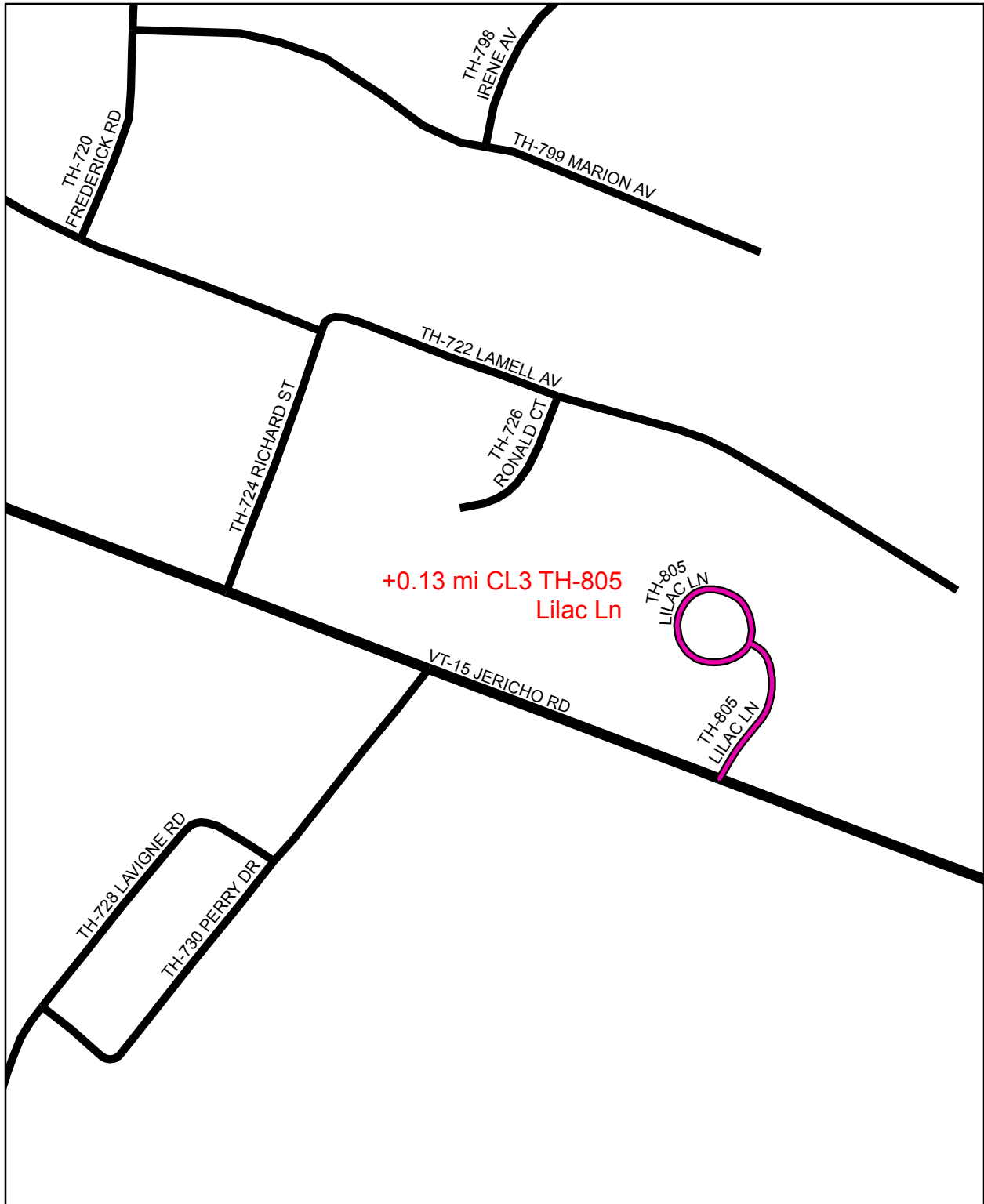




**Mileage Certificate Change 2013  
ESSEX**

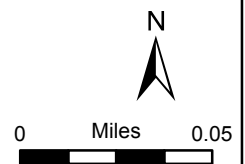
Mapping Unit  
Division of Policy and Planning  
Vermont Agency of Transportation -- March 2013

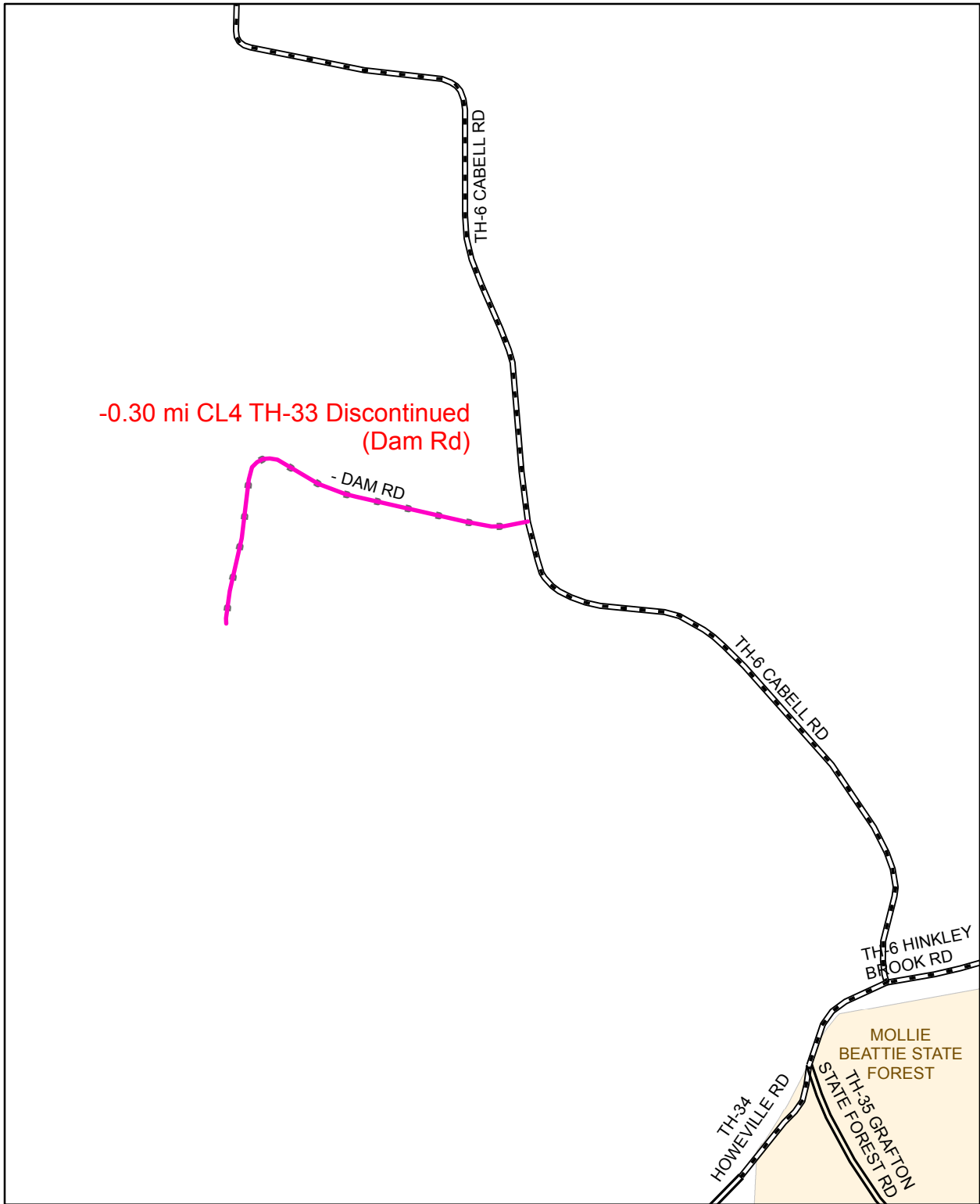




**Mileage Certificate Change 2013**  
**ESSEX**

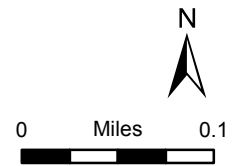
Mapping Unit  
Division of Policy and Planning  
Vermont Agency of Transportation -- March 2013

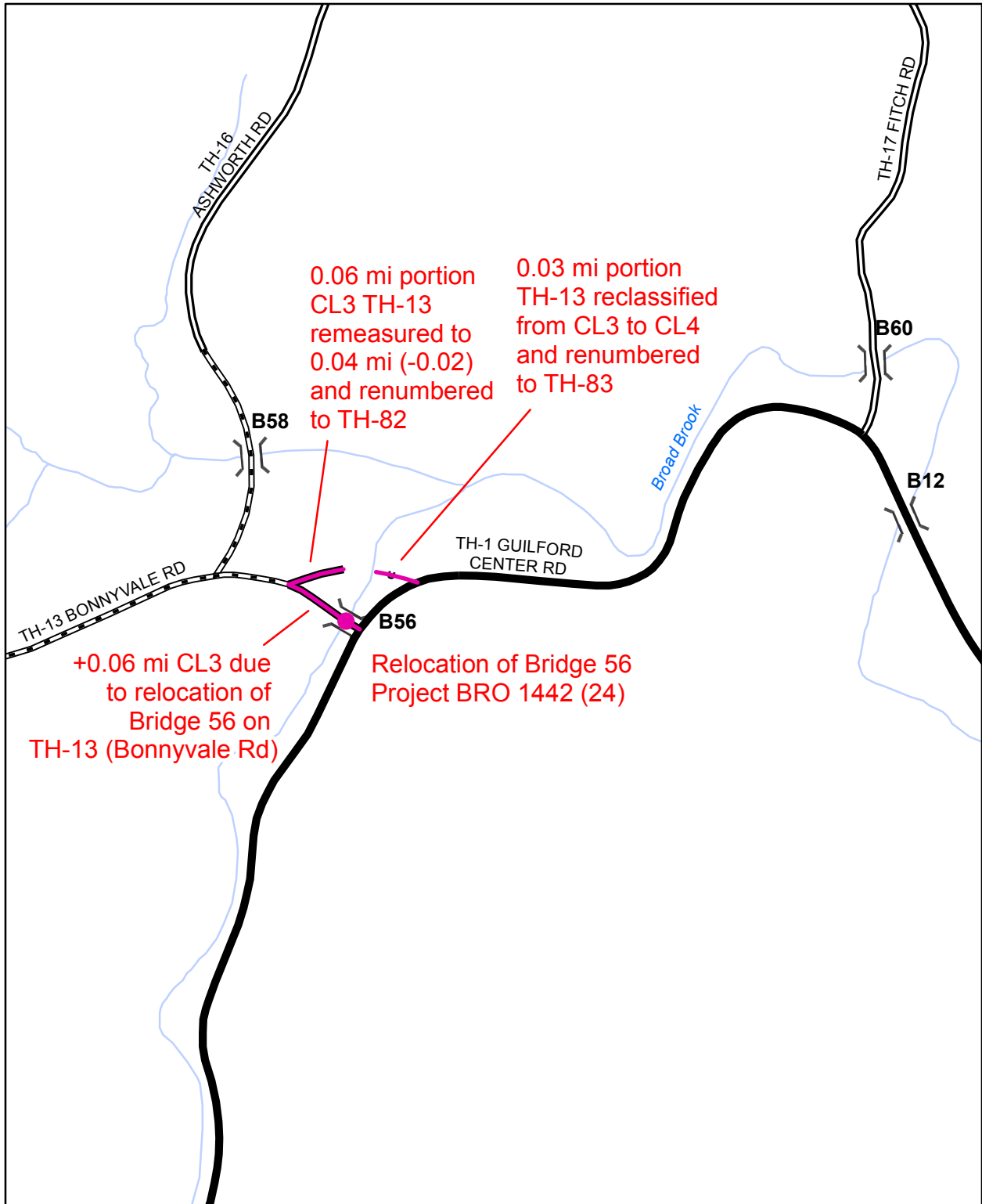




**Mileage Certificate Change 2013  
GRAFTON**

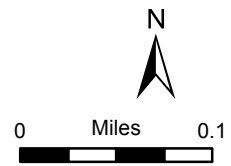
Mapping Unit  
 Division of Policy and Planning  
 Vermont Agency of Transportation -- January 2013

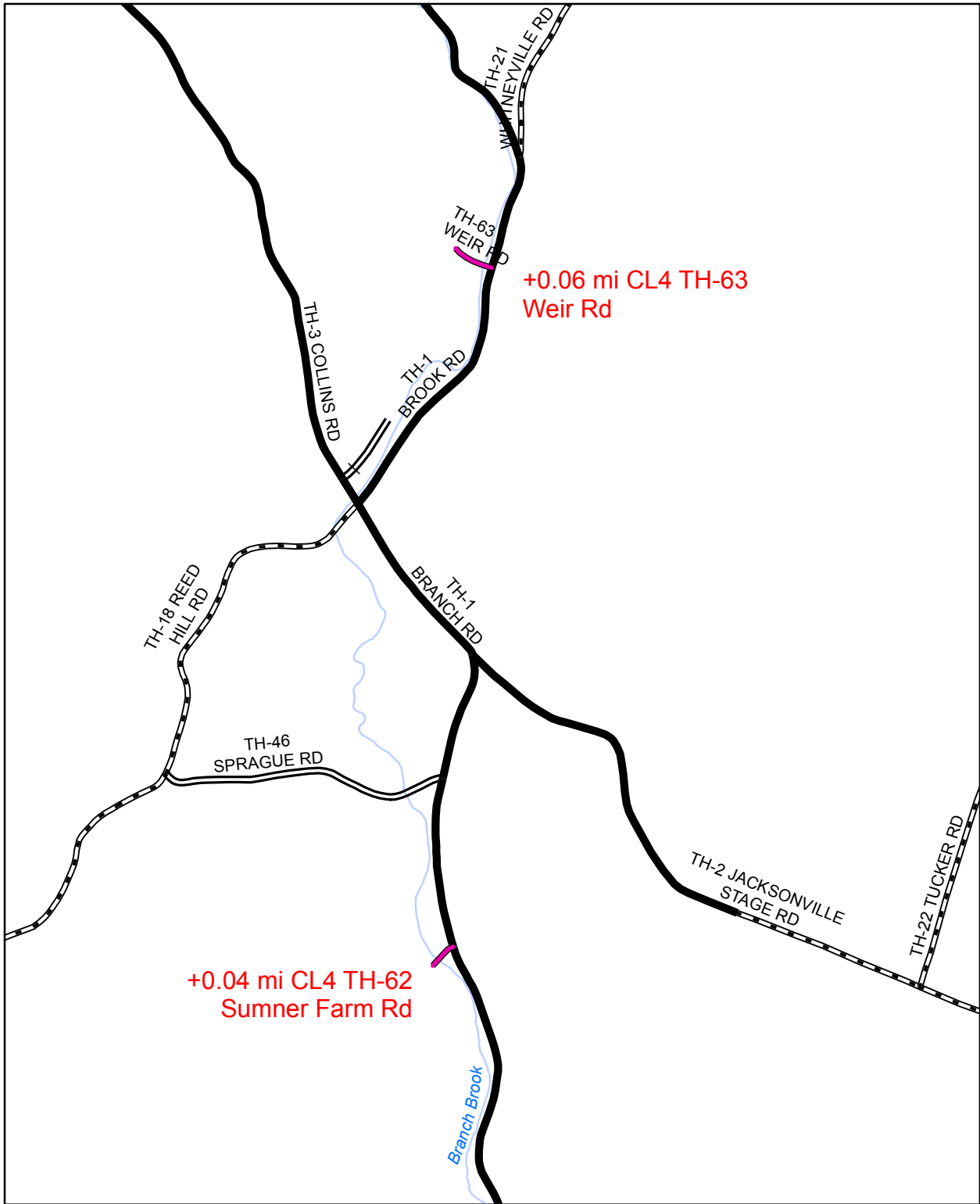




**Mileage Certificate Change 2013  
GUILFORD**

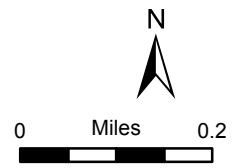
Mapping Unit  
 Division of Policy and Planning  
 Vermont Agency of Transportation -- April 2013



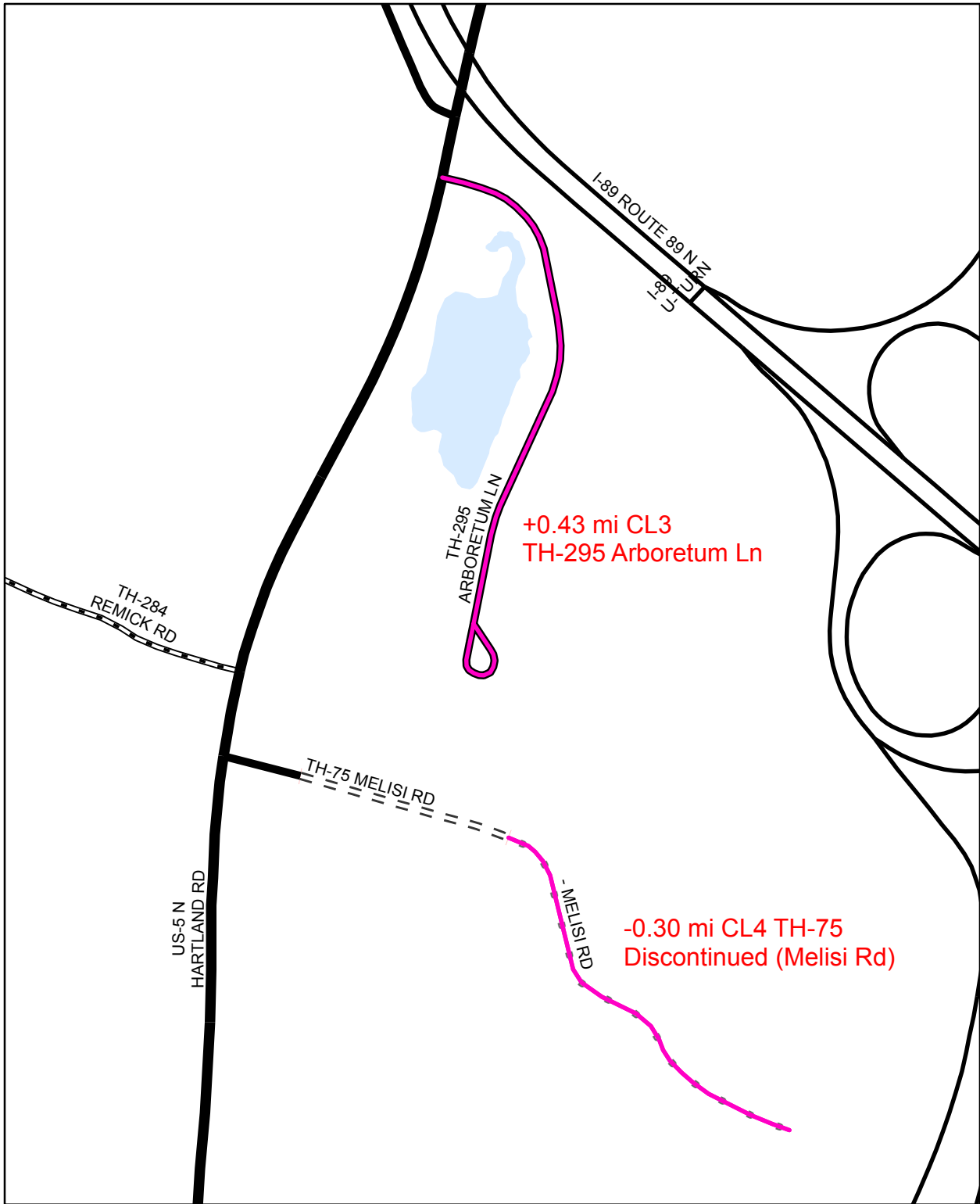


**Mileage Certificate Change 2013  
HALIFAX**

Mapping Unit  
 Division of Policy and Planning  
 Vermont Agency of Transportation -- April 2013

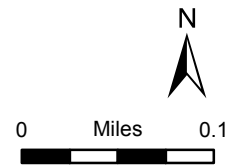


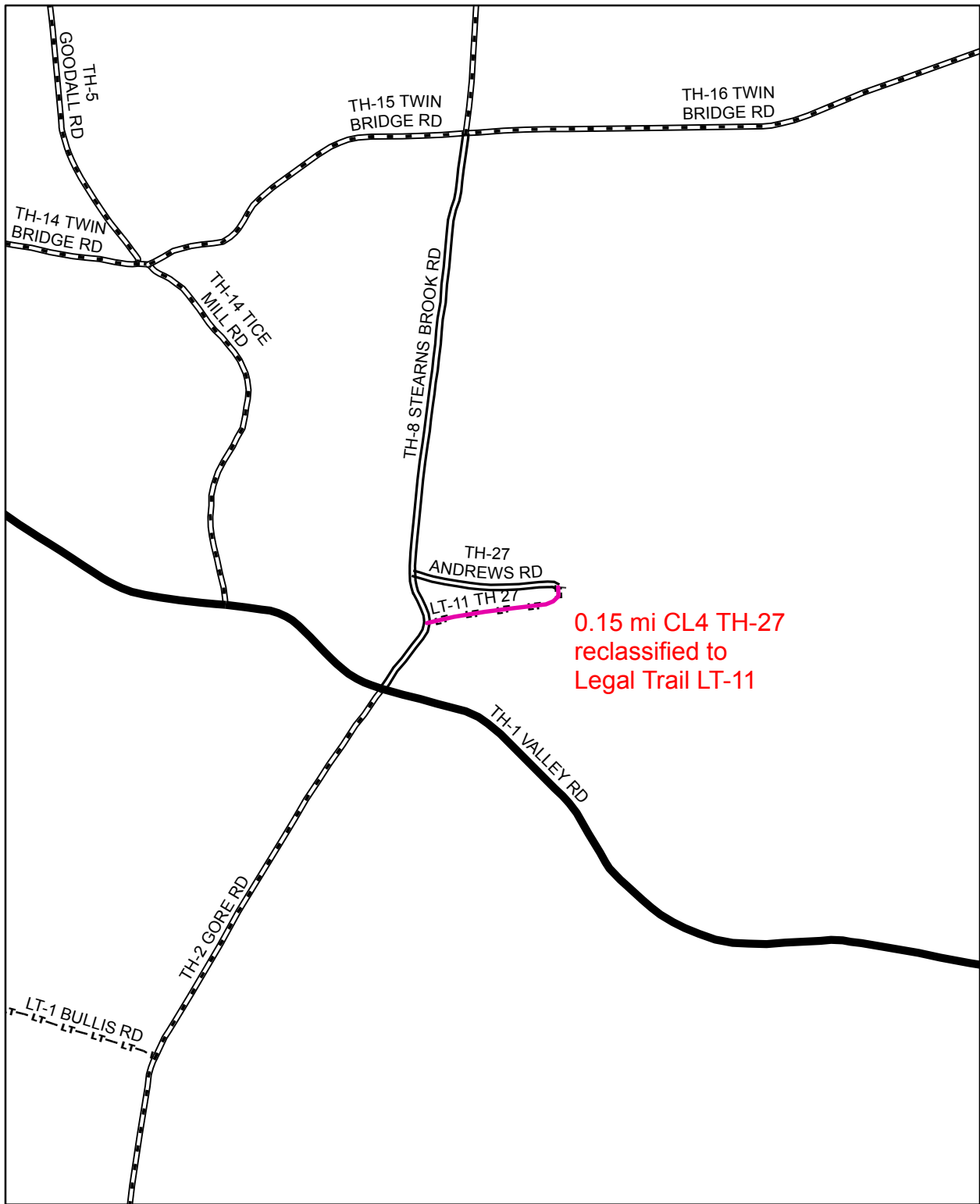




**Mileage Certificate Change 2013  
HARTFORD**

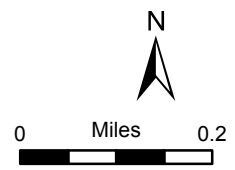
Mapping Unit  
 Division of Policy and Planning  
 Vermont Agency of Transportation -- February 2013

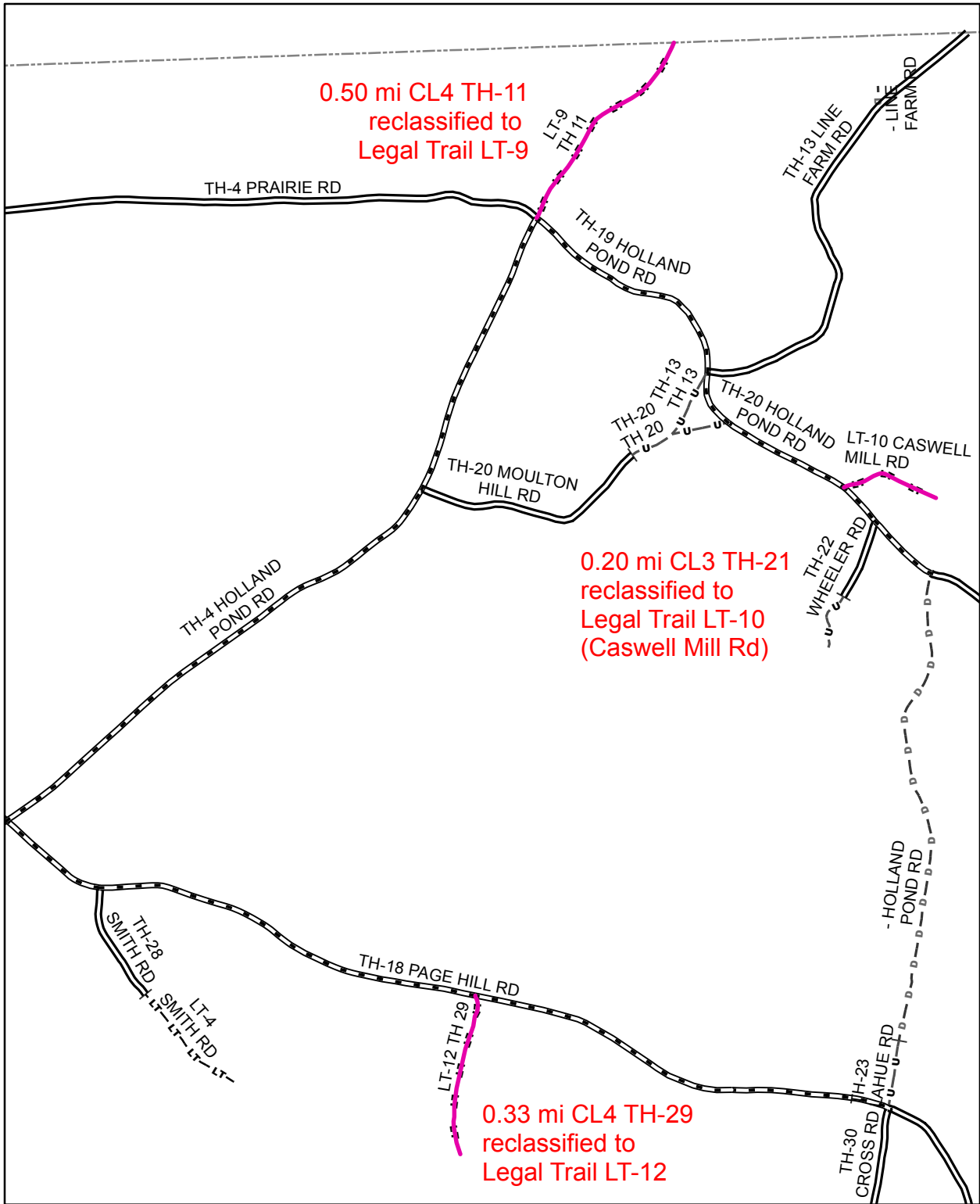




**Mileage Certificate Change 2013  
HOLLAND**

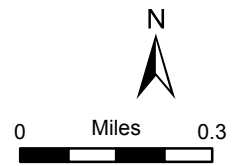
Mapping Unit  
 Division of Policy and Planning  
 Vermont Agency of Transportation -- March 2013

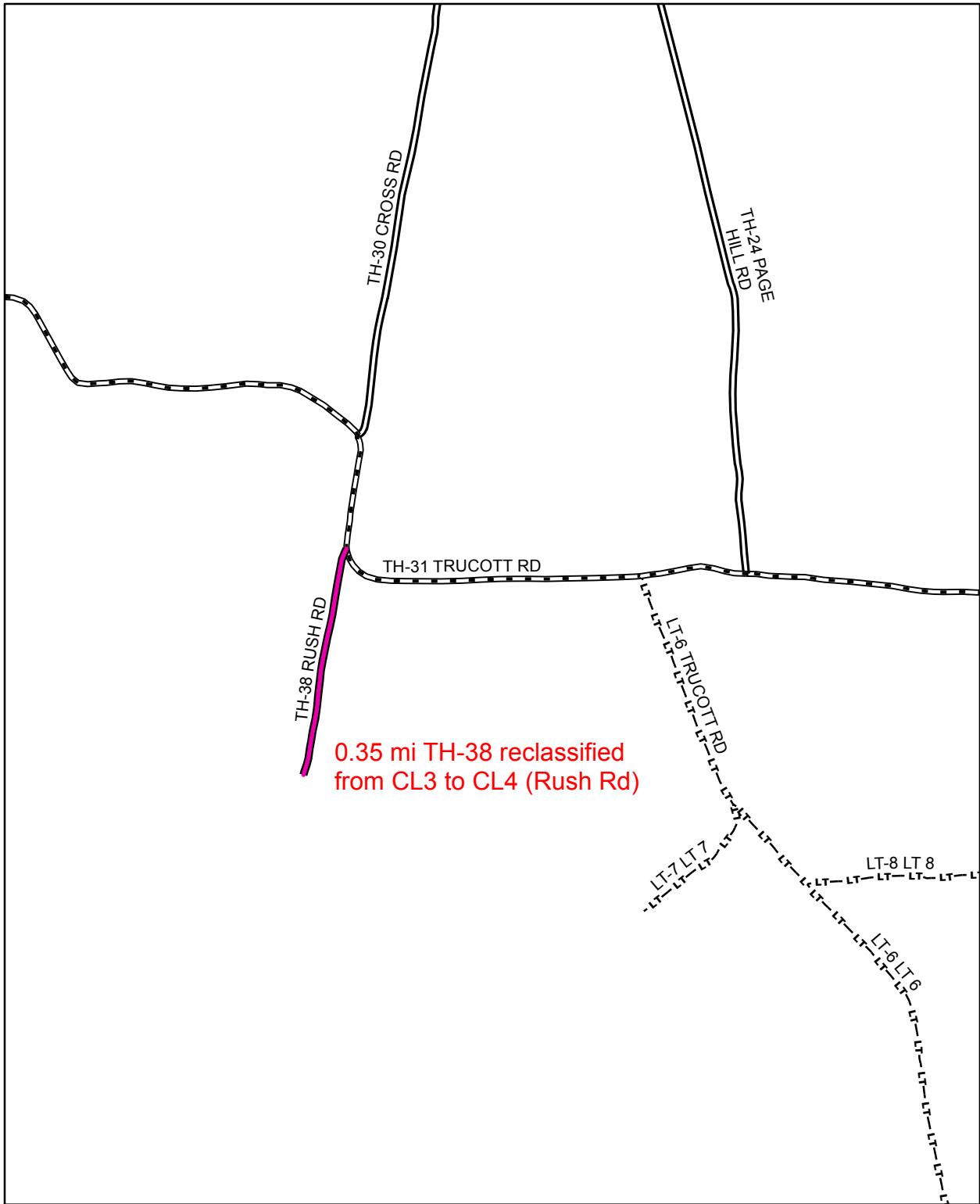




**Mileage Certificate Change 2013  
HOLLAND**

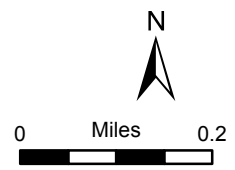
Mapping Unit  
 Division of Policy and Planning  
 Vermont Agency of Transportation -- March 2013

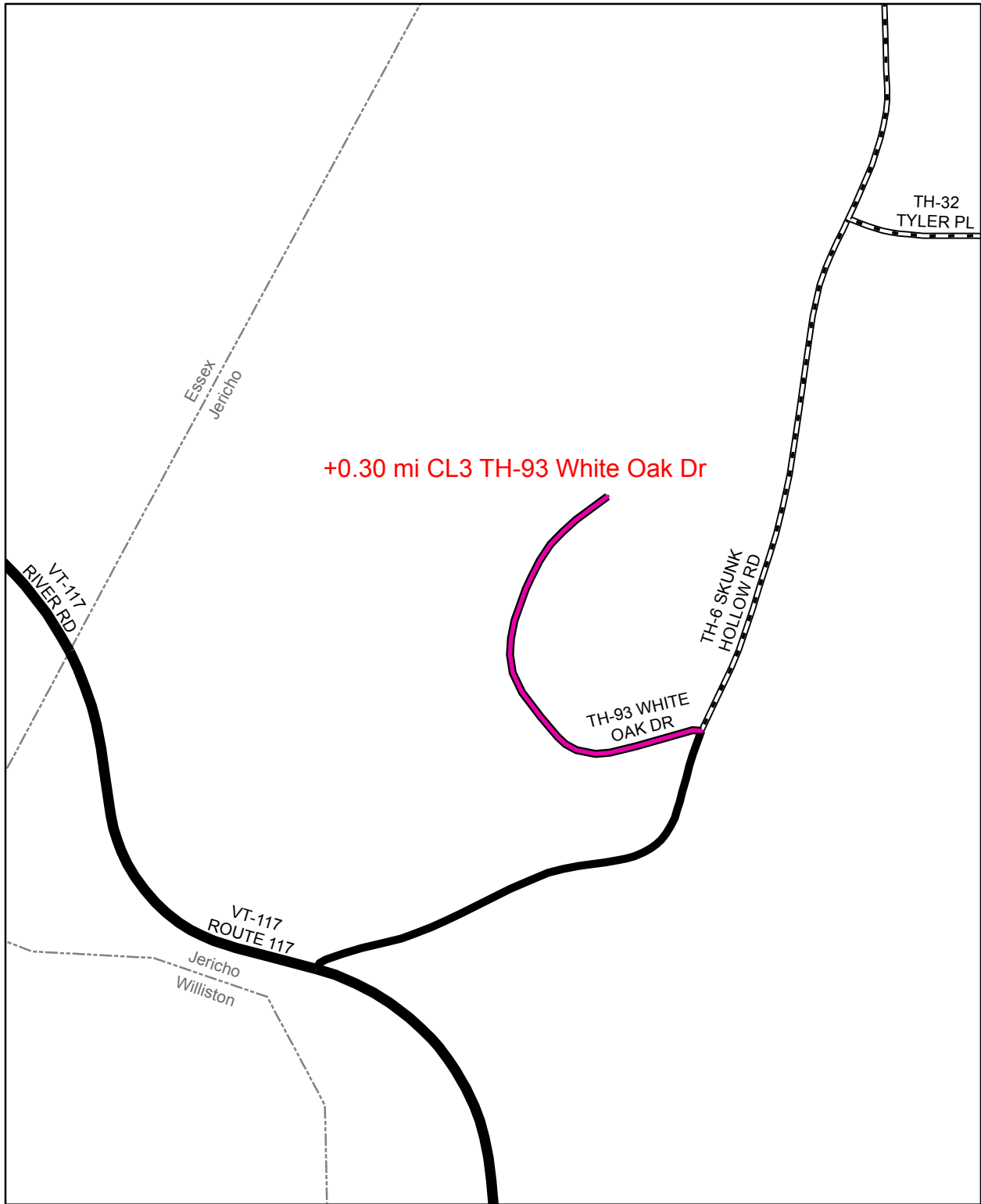




**Mileage Certificate Change 2013  
HOLLAND**

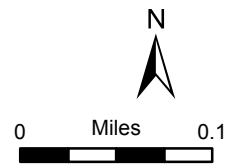
Mapping Unit  
 Division of Policy and Planning  
 Vermont Agency of Transportation -- March 2013

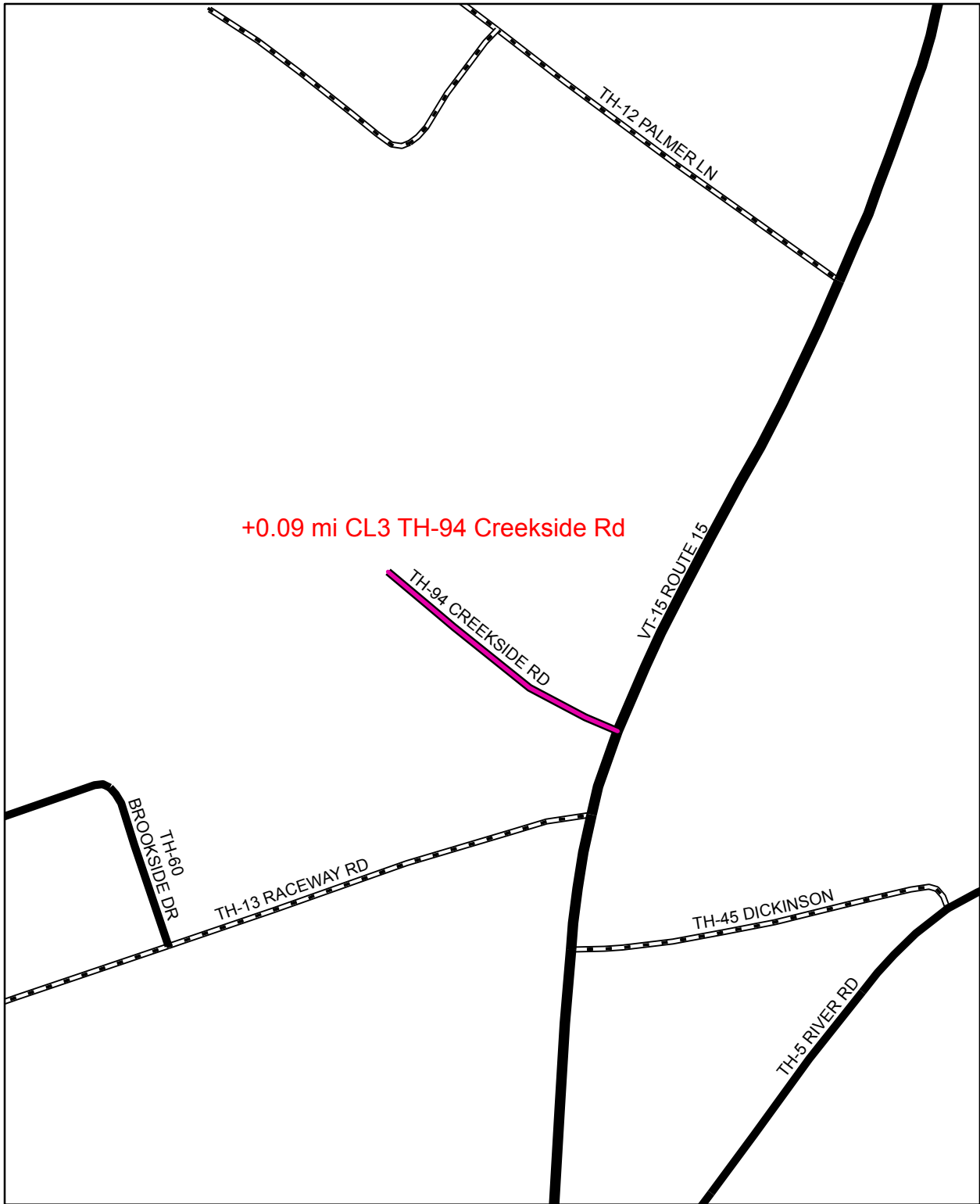




**Mileage Certificate Change 2013  
JERICHO**

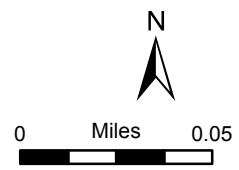
Mapping Unit  
Division of Policy and Planning  
Vermont Agency of Transportation -- March 2013

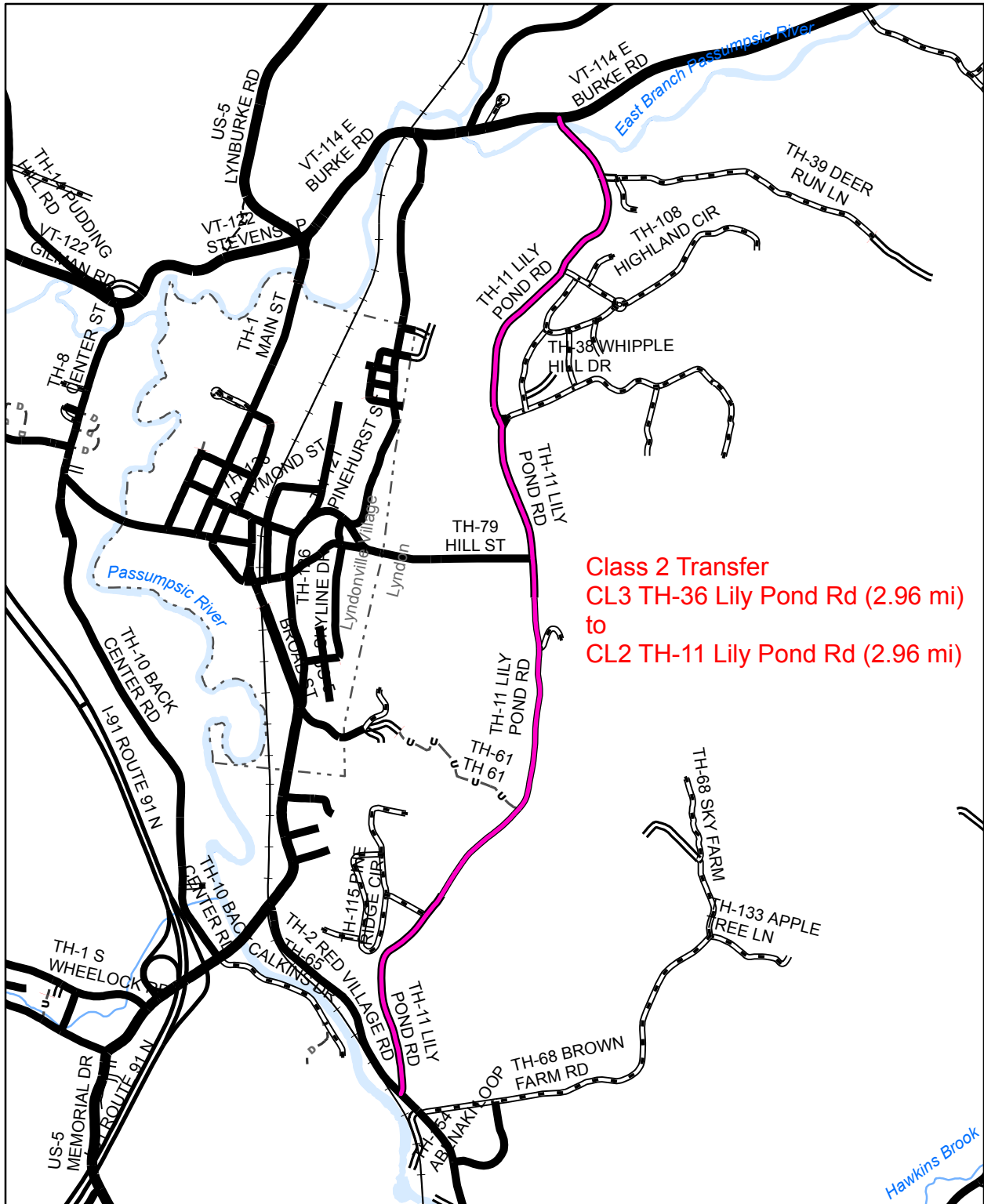




**Mileage Certificate Change 2013  
JERICHO**

Mapping Unit  
Division of Policy and Planning  
Vermont Agency of Transportation -- March 2013

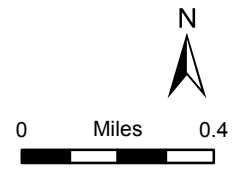


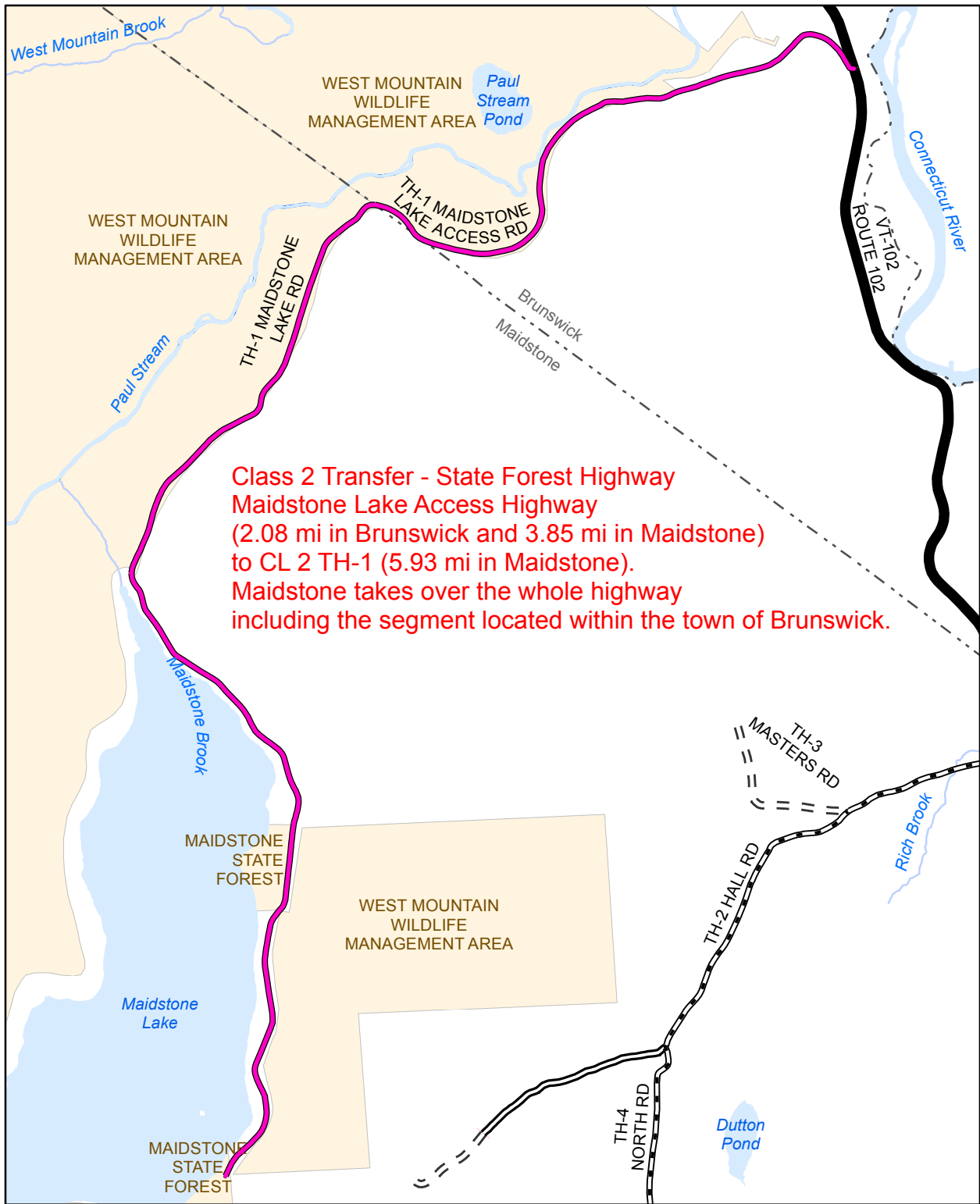


Class 2 Transfer  
 CL3 TH-36 Lily Pond Rd (2.96 mi)  
 to  
 CL2 TH-11 Lily Pond Rd (2.96 mi)

**Mileage Certificate Change 2013**  
**LYNDON**

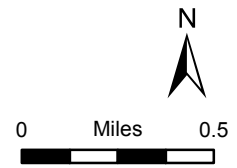
Mapping Unit  
 Division of Policy and Planning  
 Vermont Agency of Transportation -- January 2013



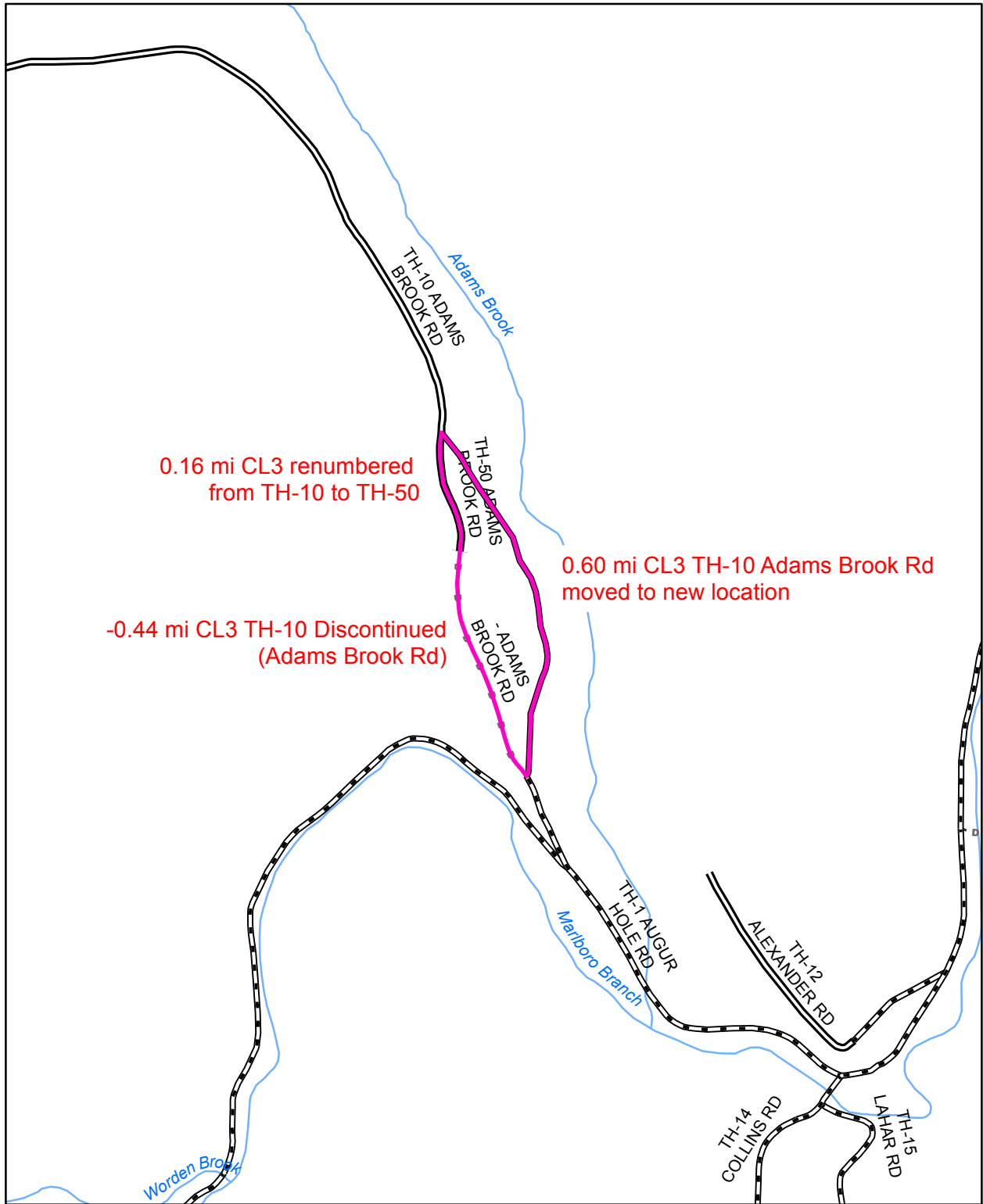


**Mileage Certificate Change 2013  
MAIDSTONE / BRUNSWICK**

Mapping Unit  
Division of Policy and Planning  
Vermont Agency of Transportation -- January 2013

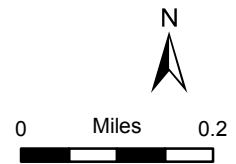


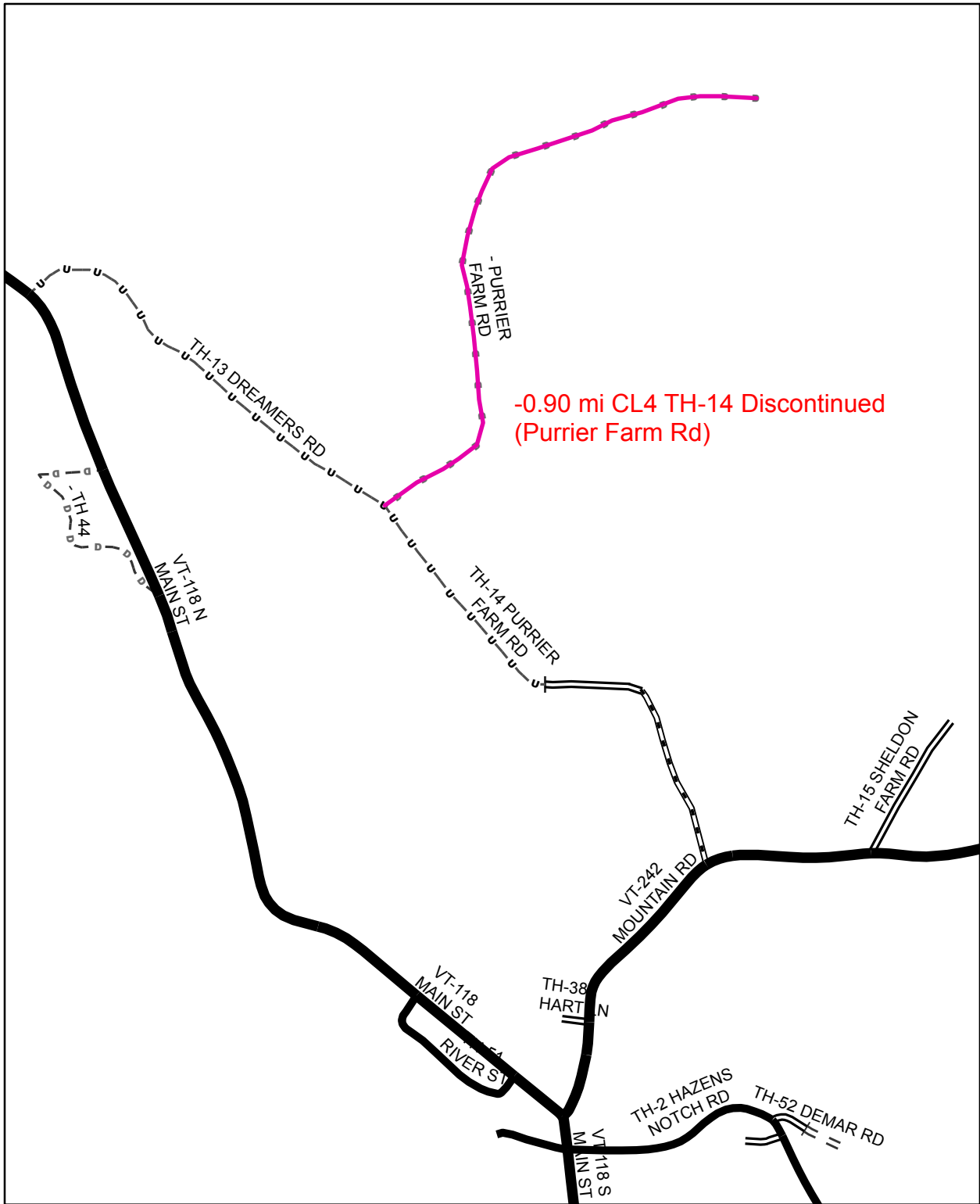




**Mileage Certificate Change 2013  
MARLBORO**

Mapping Unit  
 Division of Policy and Planning  
 Vermont Agency of Transportation -- February 2013

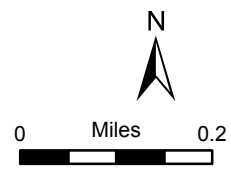


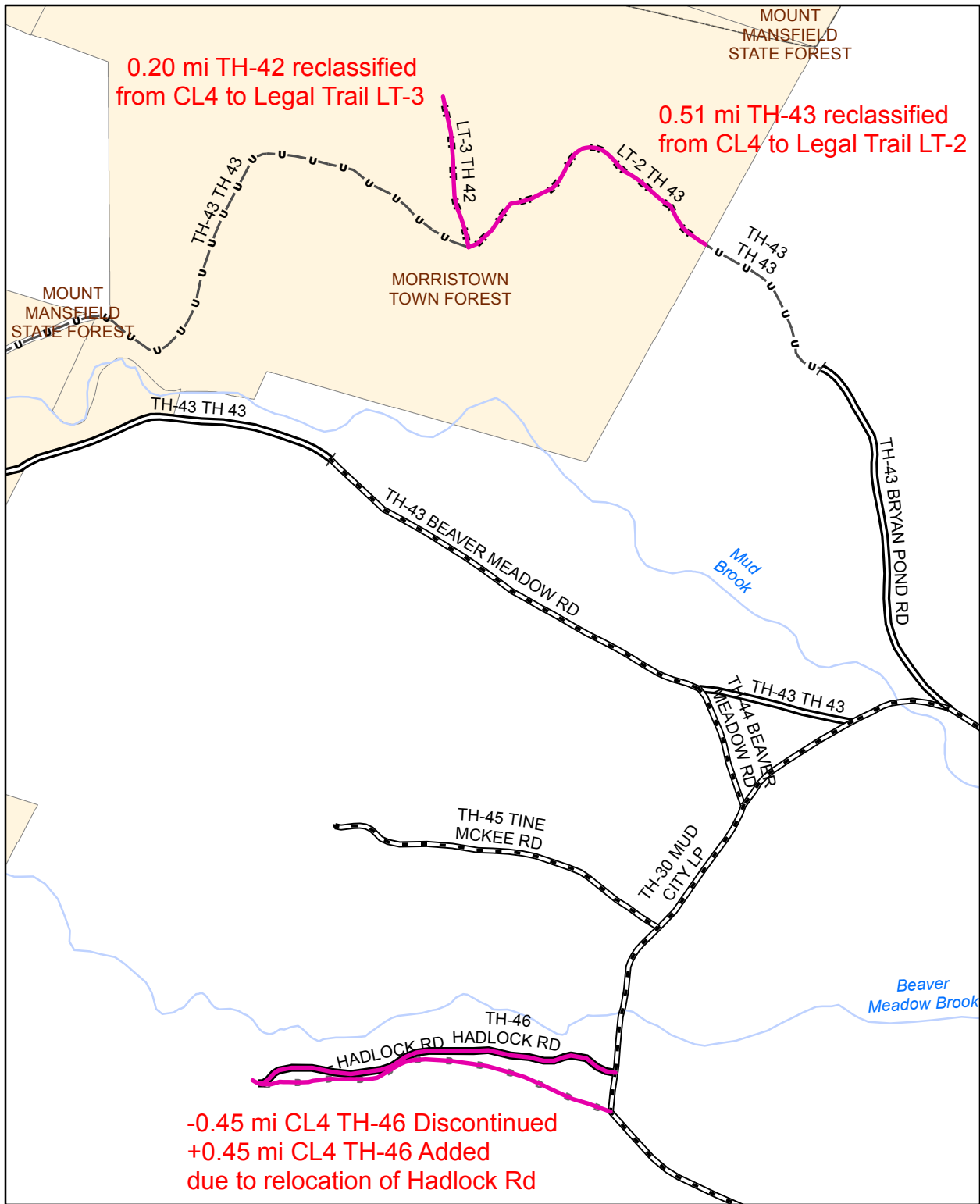


-0.90 mi CL4 TH-14 Discontinued  
(Purrier Farm Rd)

**Mileage Certificate Change 2013  
MONTGOMERY**

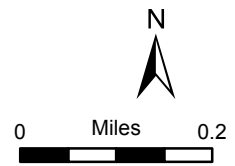
Mapping Unit  
Division of Policy and Planning  
Vermont Agency of Transportation -- March 2013

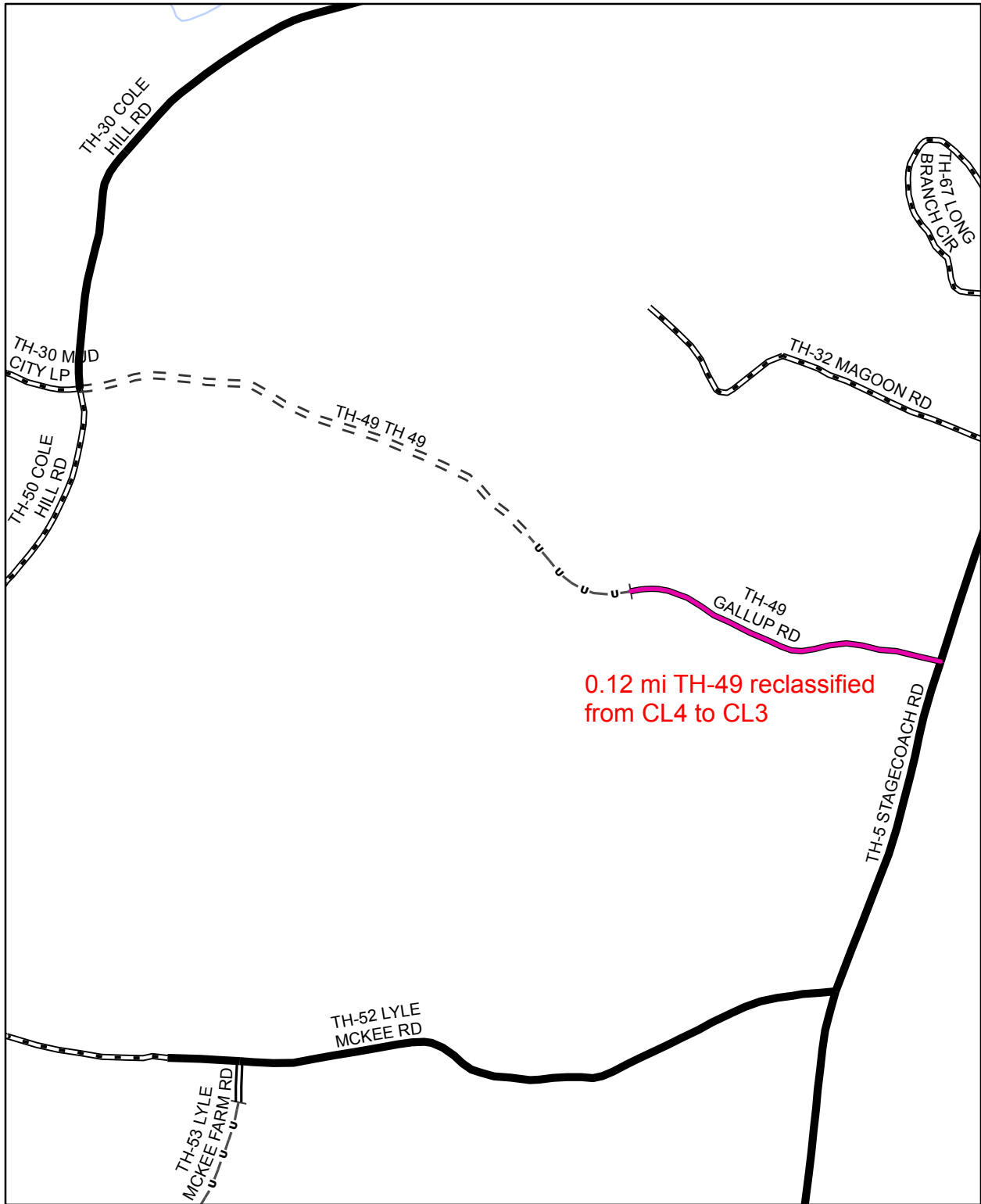




**Mileage Certificate Change 2013  
MORRISTOWN**

Mapping Unit  
Division of Policy and Planning  
Vermont Agency of Transportation -- March 2013

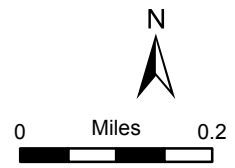


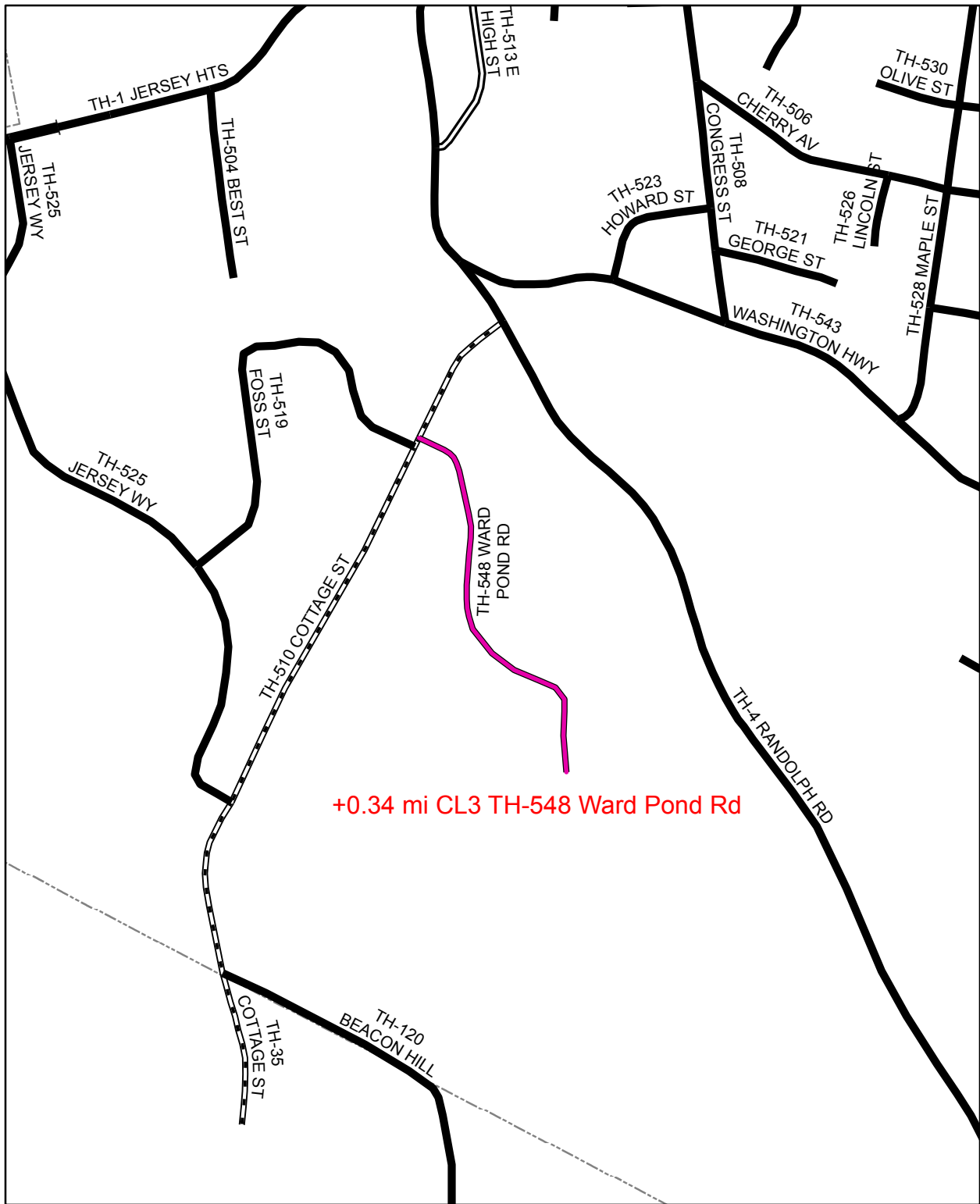


0.12 mi TH-49 reclassified  
from CL4 to CL3

**Mileage Certificate Change 2013  
MORRISTOWN**

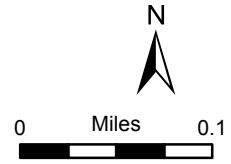
Mapping Unit  
Division of Policy and Planning  
Vermont Agency of Transportation -- March 2013

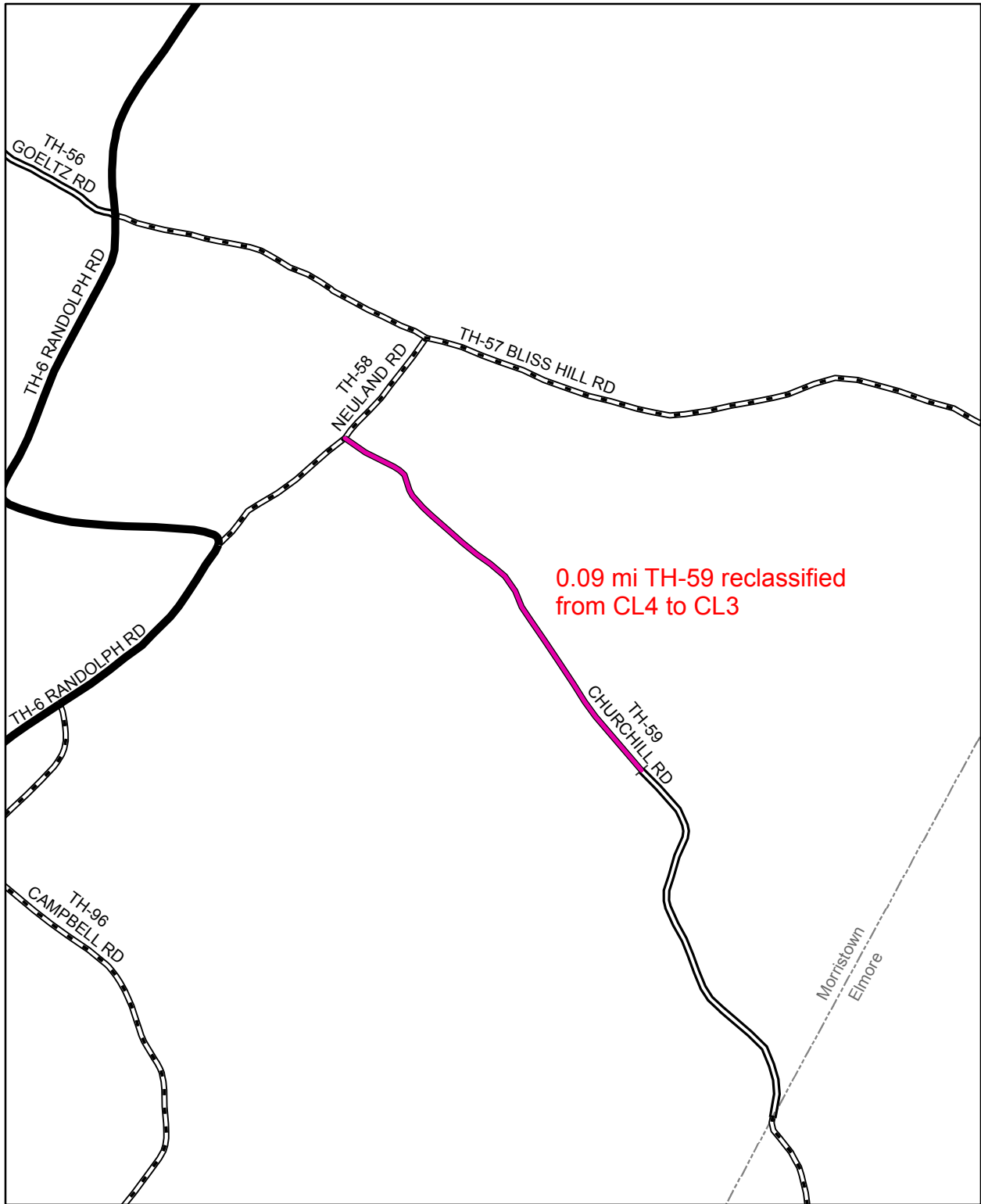




**Mileage Certificate Change 2013  
MORRISTOWN**

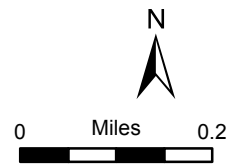
Mapping Unit  
 Division of Policy and Planning  
 Vermont Agency of Transportation -- March 2013

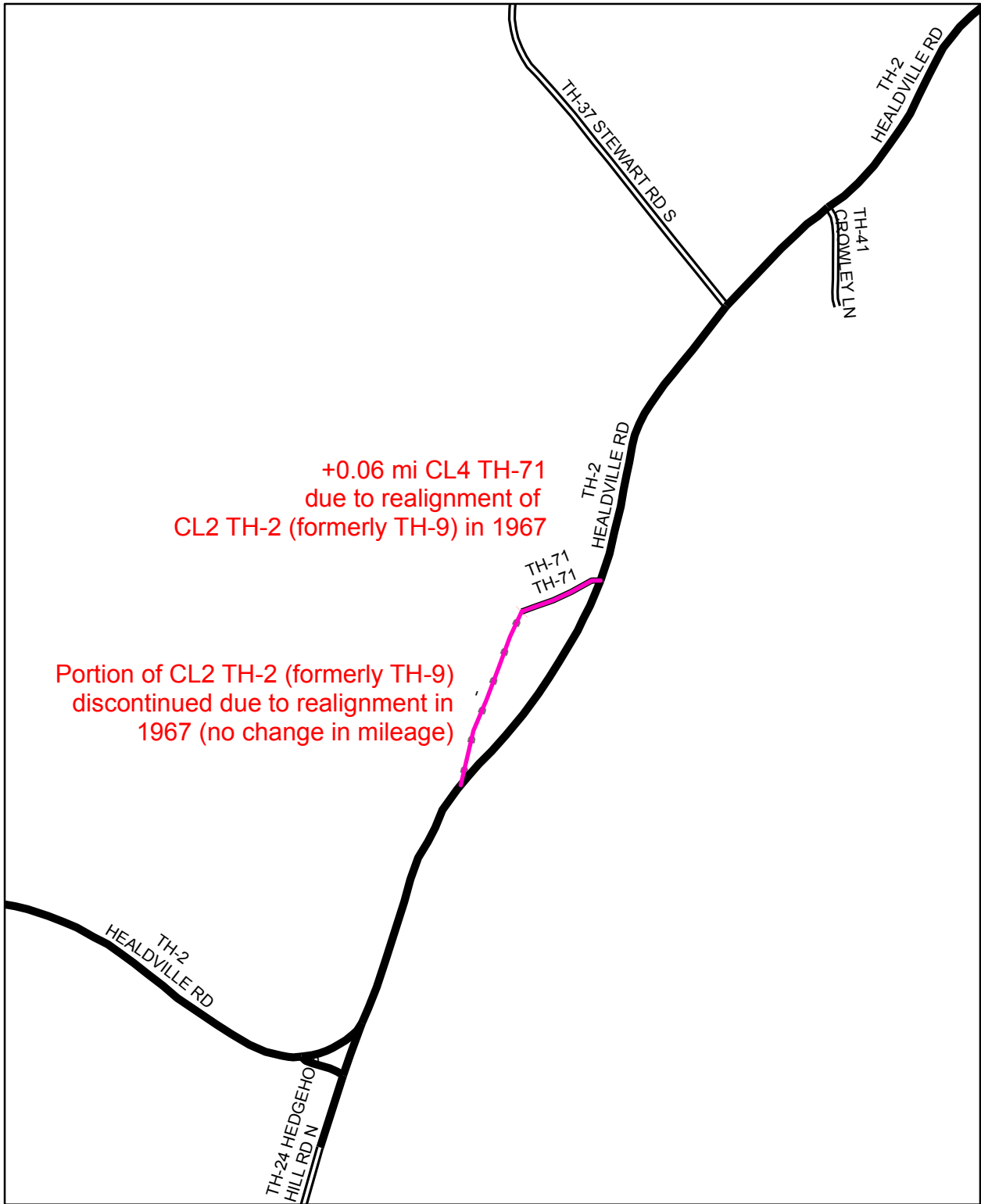




**Mileage Certificate Change 2013  
MORRISTOWN**

Mapping Unit  
Division of Policy and Planning  
Vermont Agency of Transportation -- March 2013



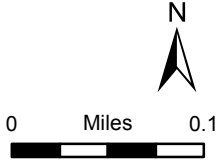


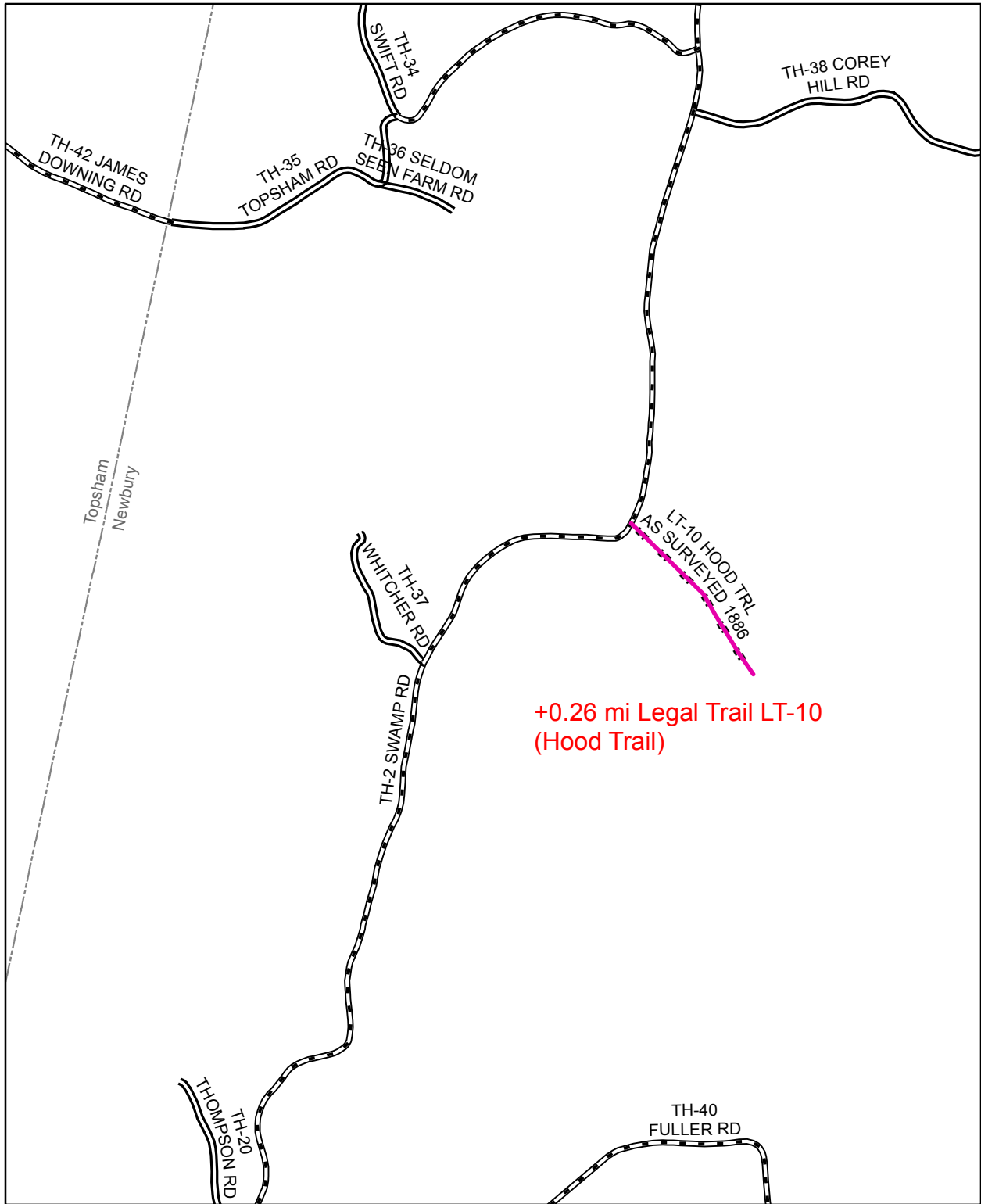
+0.06 mi CL4 TH-71  
 due to realignment of  
 CL2 TH-2 (formerly TH-9) in 1967

Portion of CL2 TH-2 (formerly TH-9)  
 discontinued due to realignment in  
 1967 (no change in mileage)

**Mileage Certificate Change 2013  
 MOUNT HOLLY**

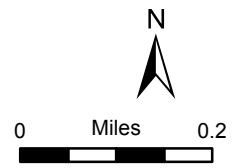
Mapping Unit  
 Division of Policy and Planning  
 Vermont Agency of Transportation -- January 2013



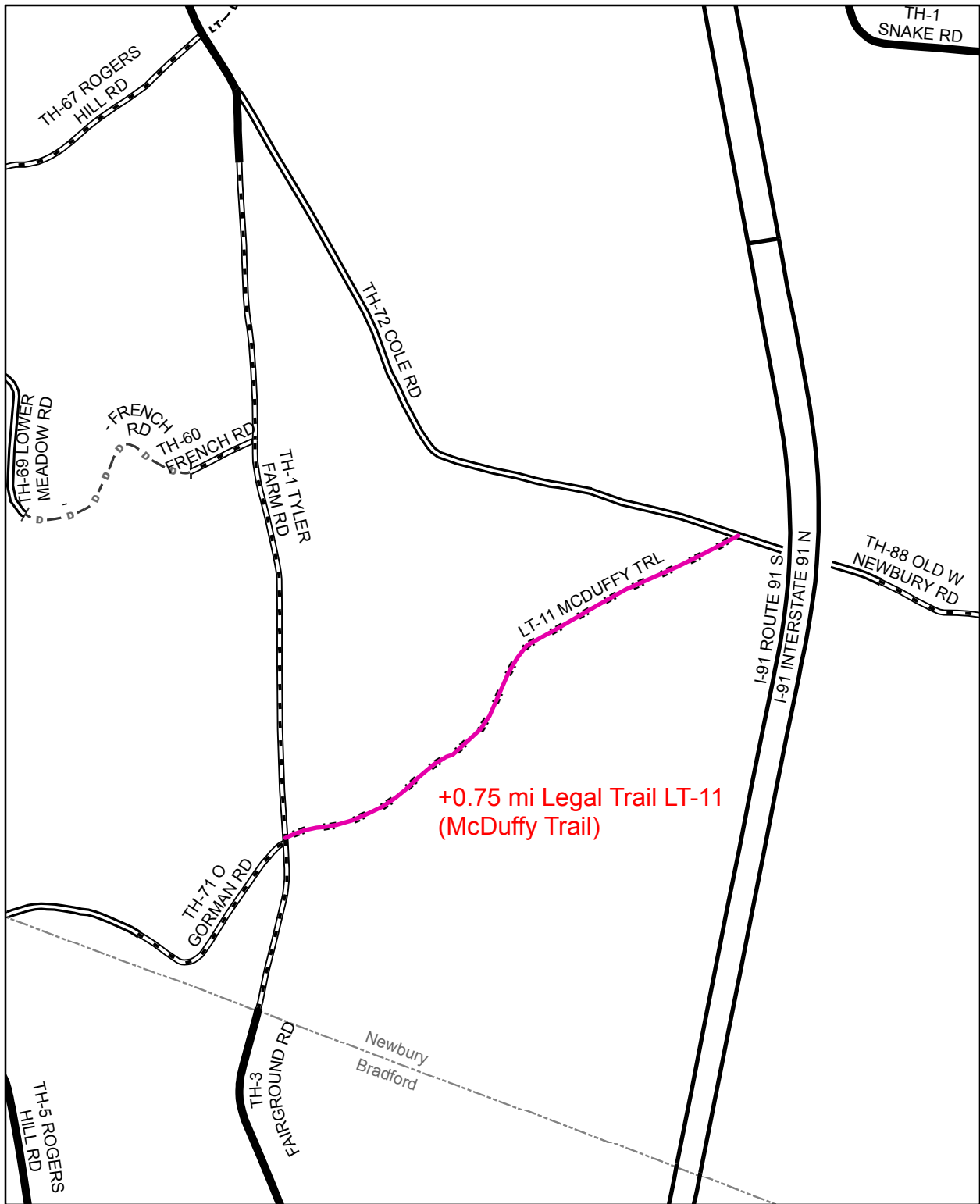


**Mileage Certificate Change 2013  
NEWBURY**

Mapping Unit  
 Division of Policy and Planning  
 Vermont Agency of Transportation -- April 2013

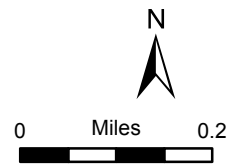


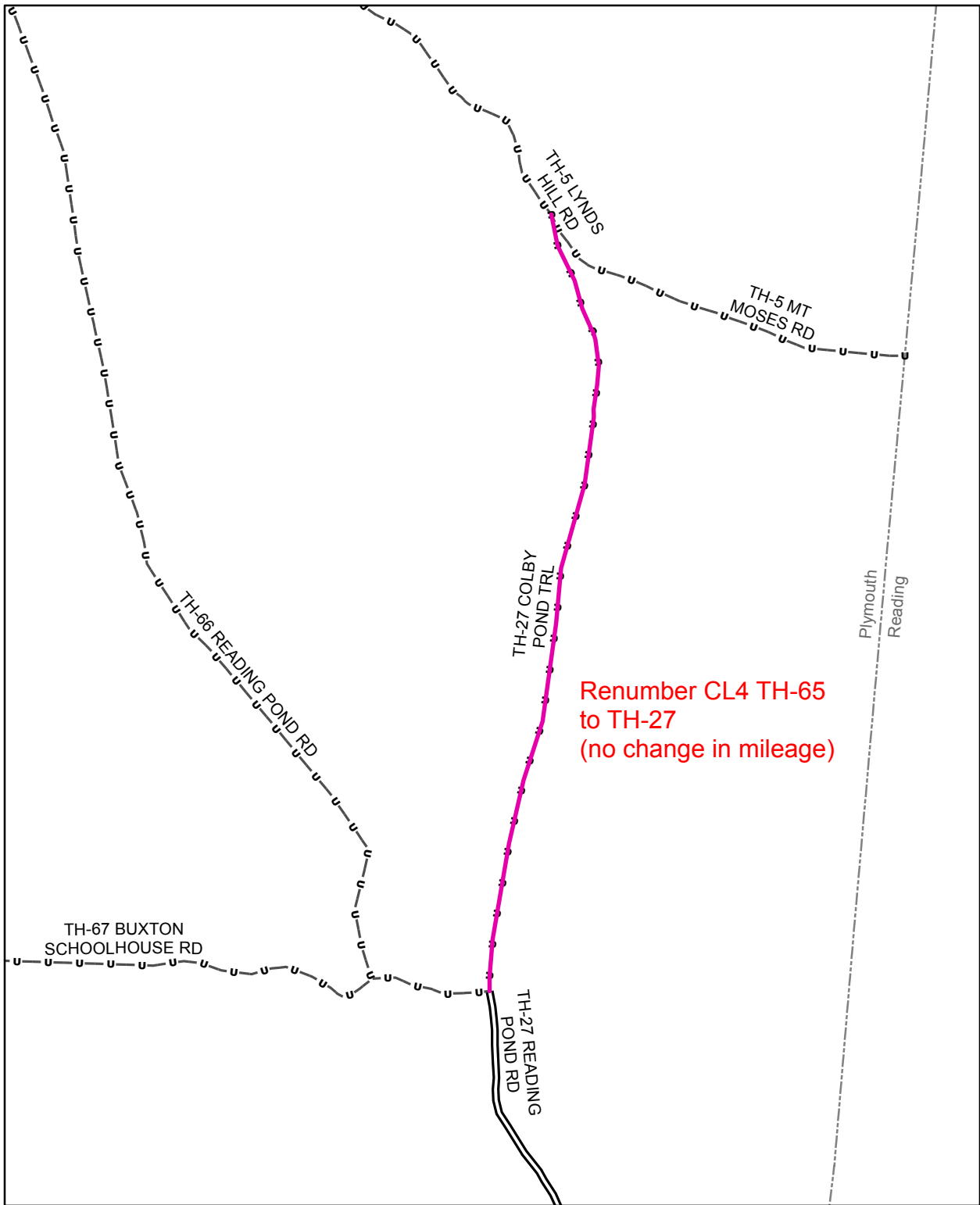




**Mileage Certificate Change 2013  
NEWBURY**

Mapping Unit  
 Division of Policy and Planning  
 Vermont Agency of Transportation -- April 2013

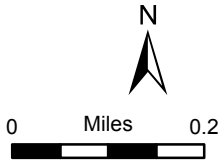


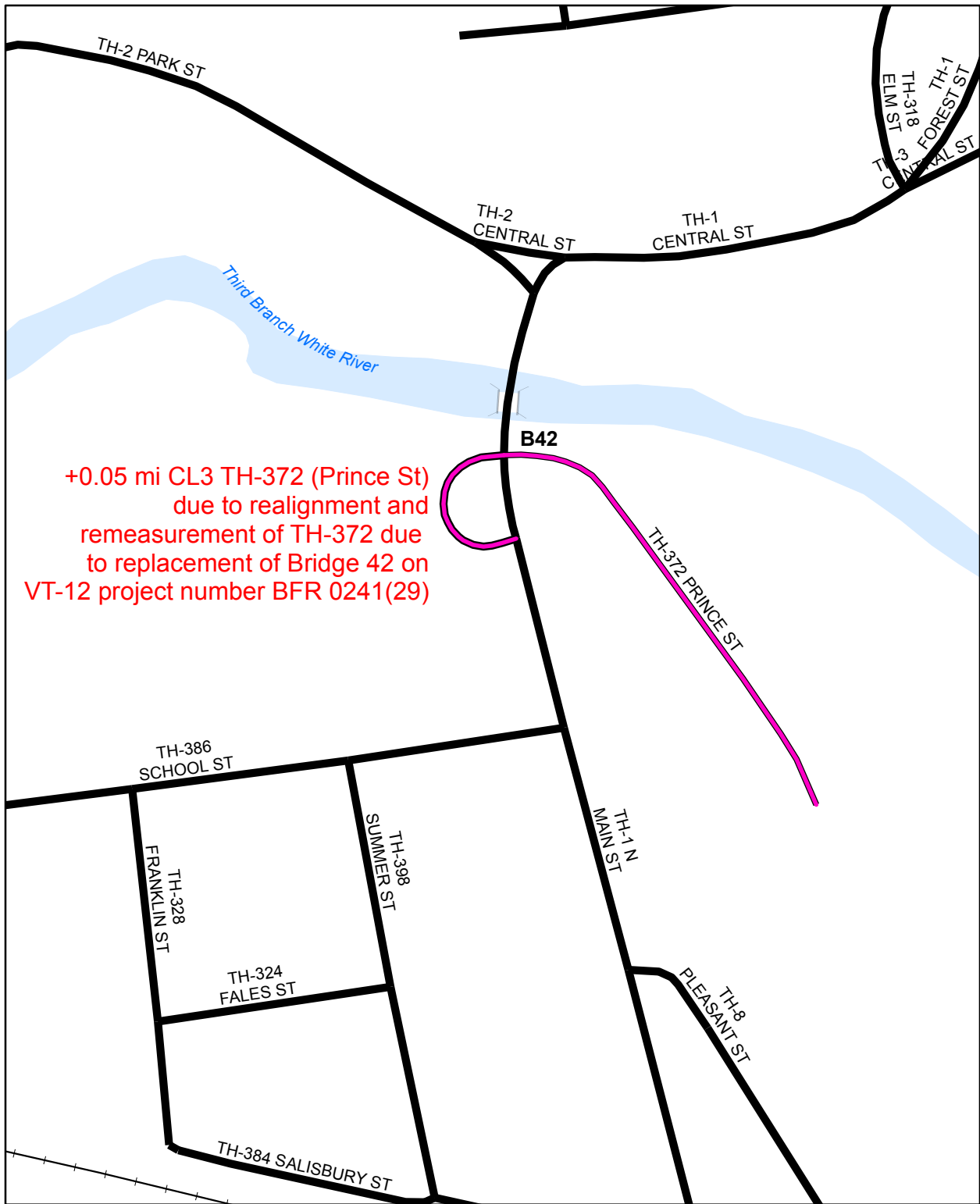


Renumber CL4 TH-65  
to TH-27  
(no change in mileage)

**Mileage Certificate Change 2013  
PLYMOUTH**

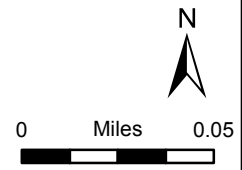
Mapping Unit  
Division of Policy and Planning  
Vermont Agency of Transportation -- April 2013

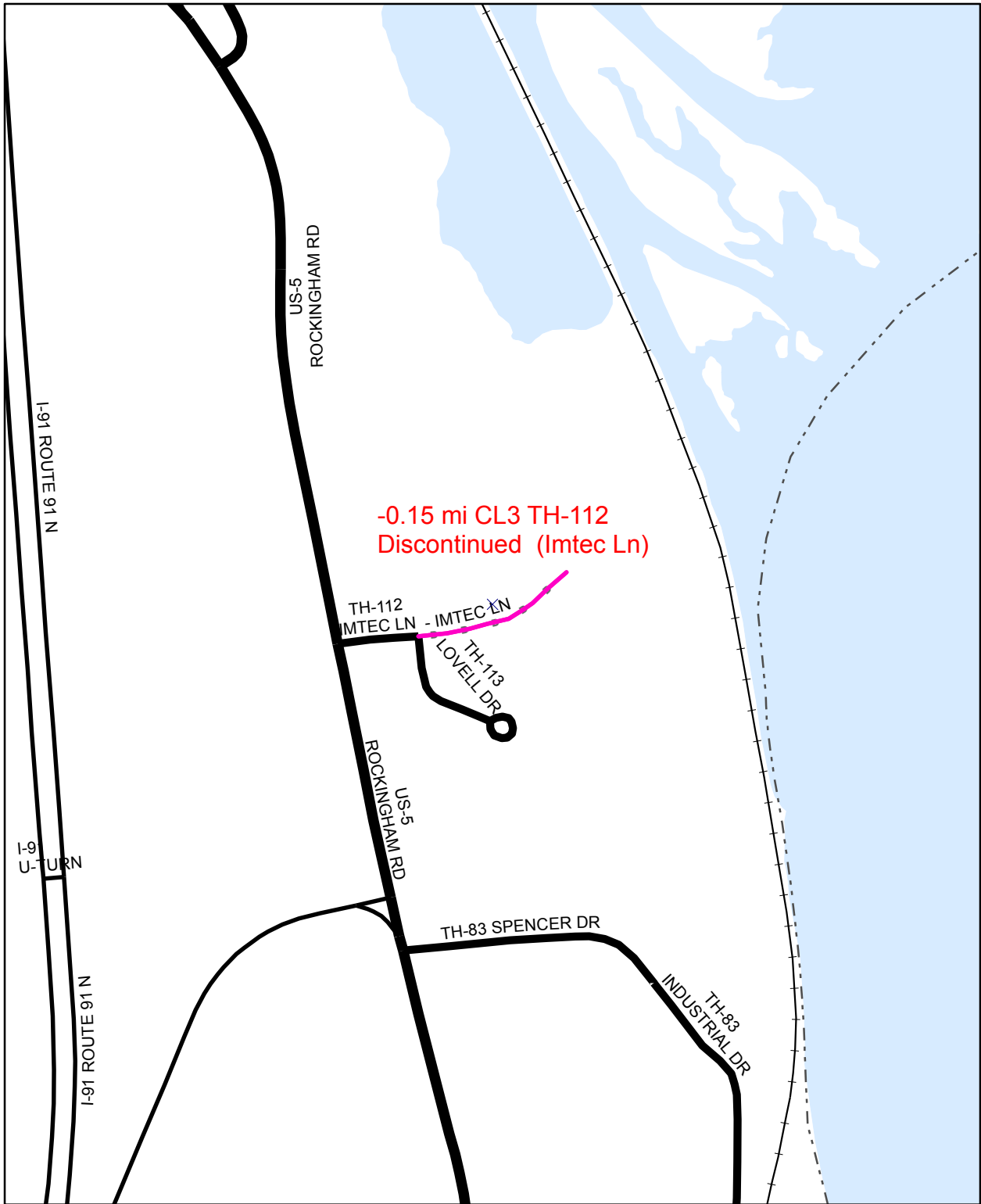




**Mileage Certificate Change 2013  
 RANDOLPH**

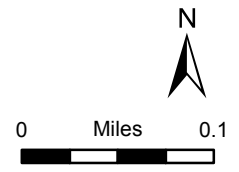
Mapping Unit  
 Division of Policy and Planning  
 Vermont Agency of Transportation -- January 2013

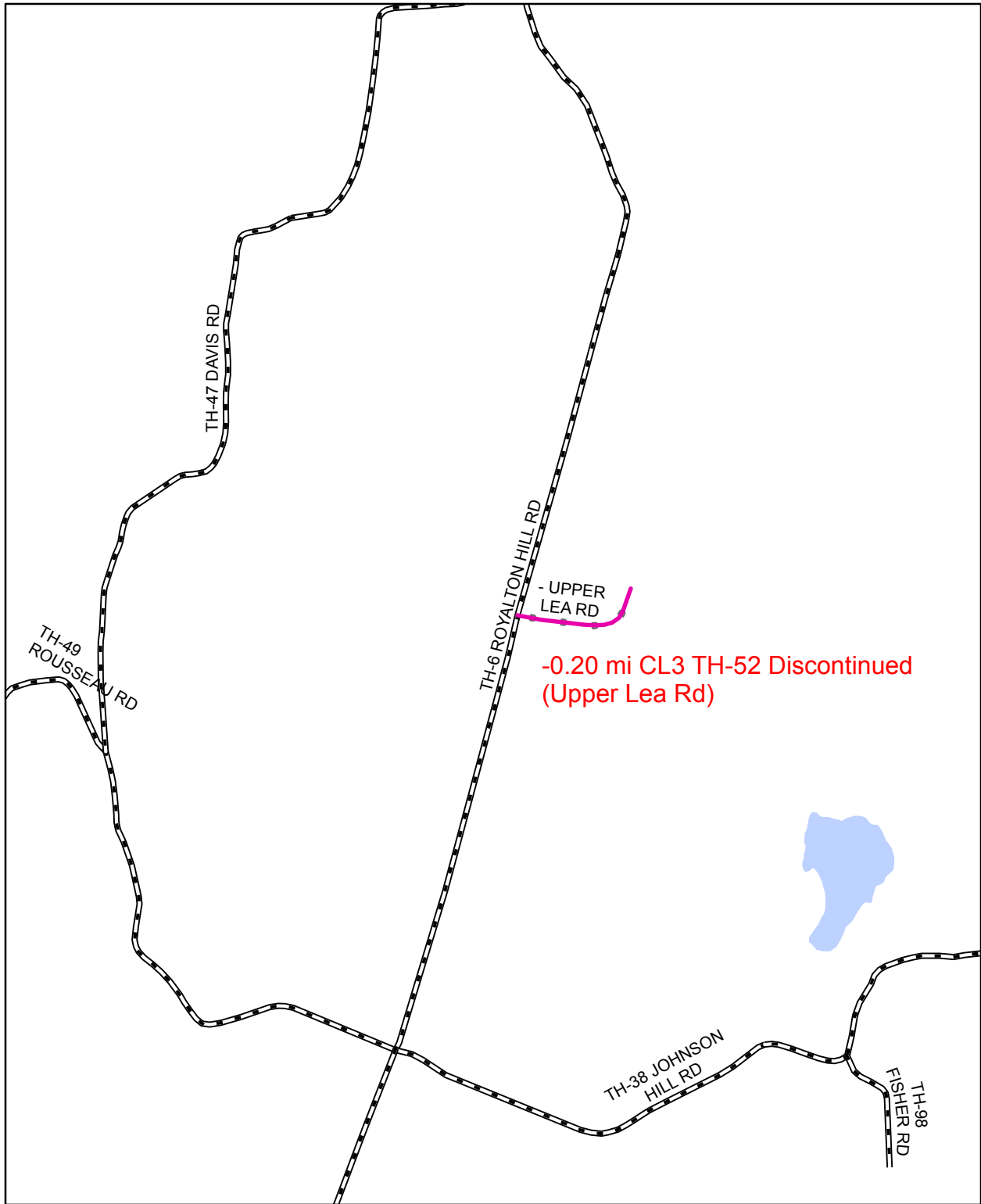




**Mileage Certificate Change 2013  
ROCKINGHAM**

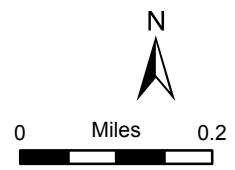
Mapping Unit  
 Division of Policy and Planning  
 Vermont Agency of Transportation -- January 2013

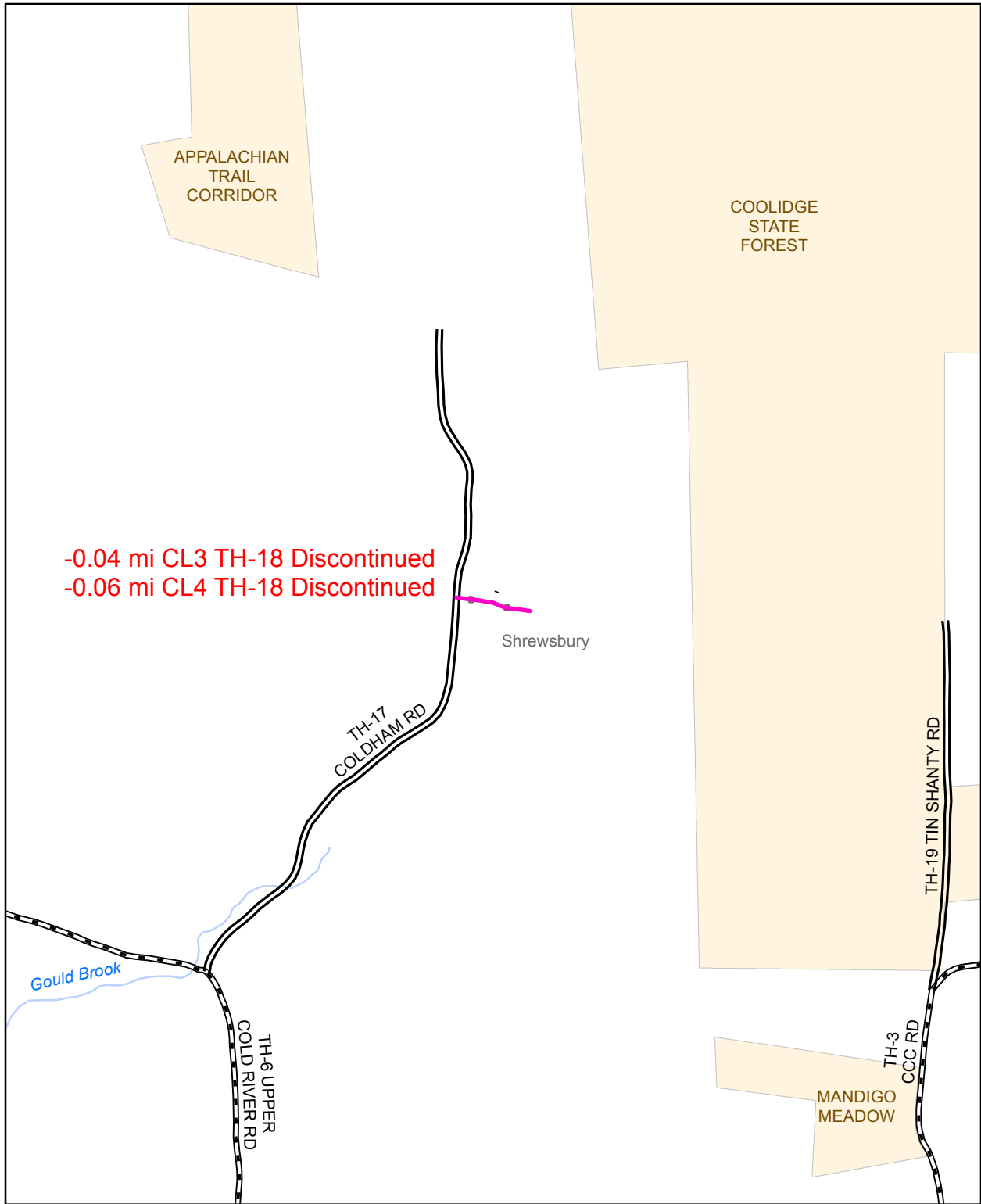




**Mileage Certificate Change 2013**  
**ROYALTON**

Mapping Unit  
Division of Policy and Planning  
Vermont Agency of Transportation -- March 2013





-0.04 mi CL3 TH-18 Discontinued  
 -0.06 mi CL4 TH-18 Discontinued

Shrewsbury

TH-17  
 COLDHAM RD

Gould Brook

TH-6 UPPER  
 COLD RIVER RD

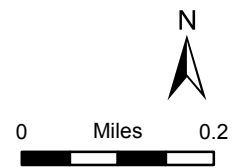
TH-19 TIN SHANTY RD

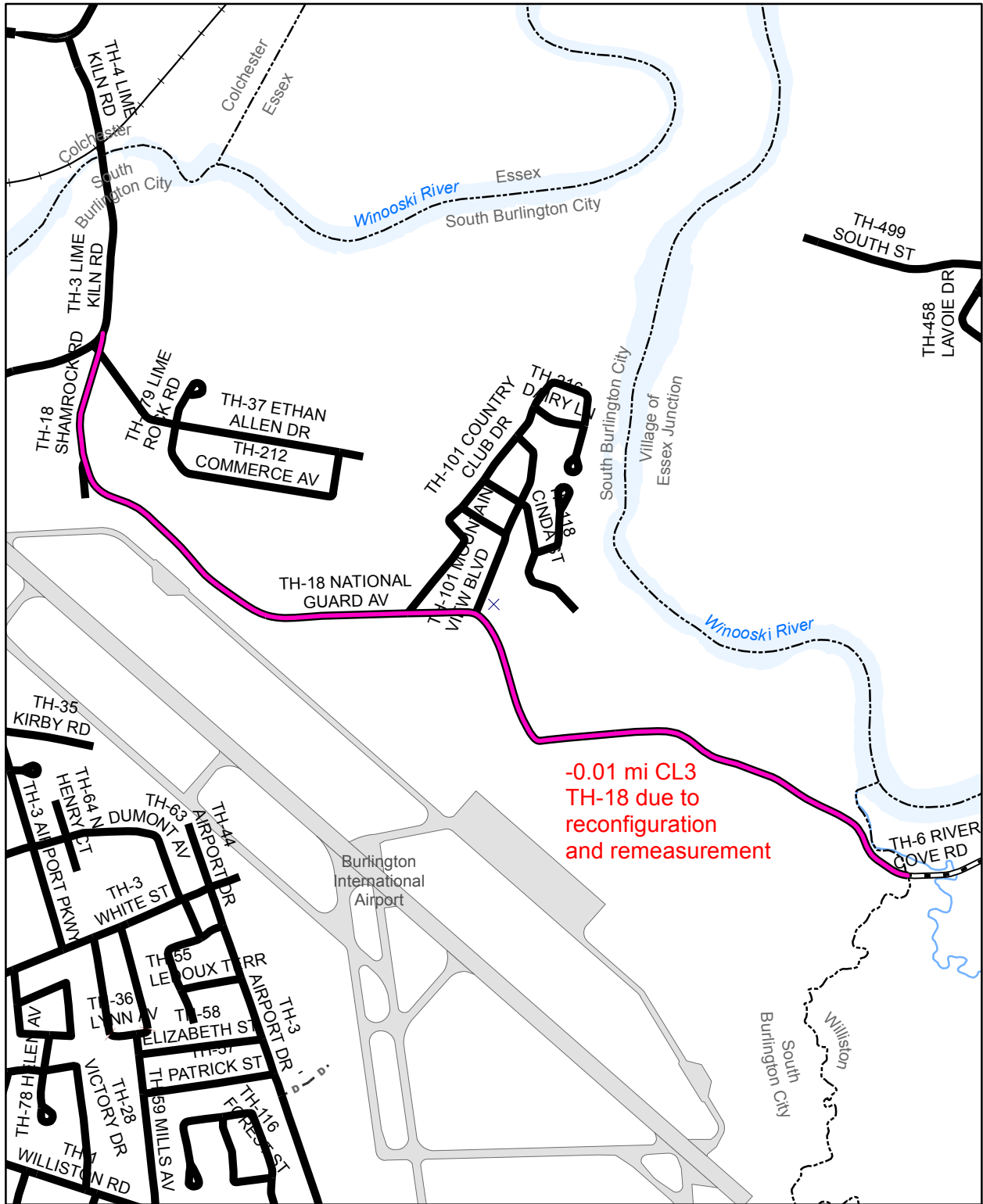
MANDIGO  
 MEADOW

TH-3  
 CCC RD

**Mileage Certificate Change 2013**  
**SHREWSBURY**

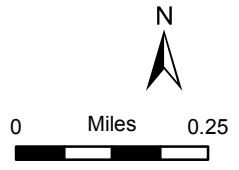
Mapping Unit  
 Division of Policy and Planning  
 Vermont Agency of Transportation -- January 2013

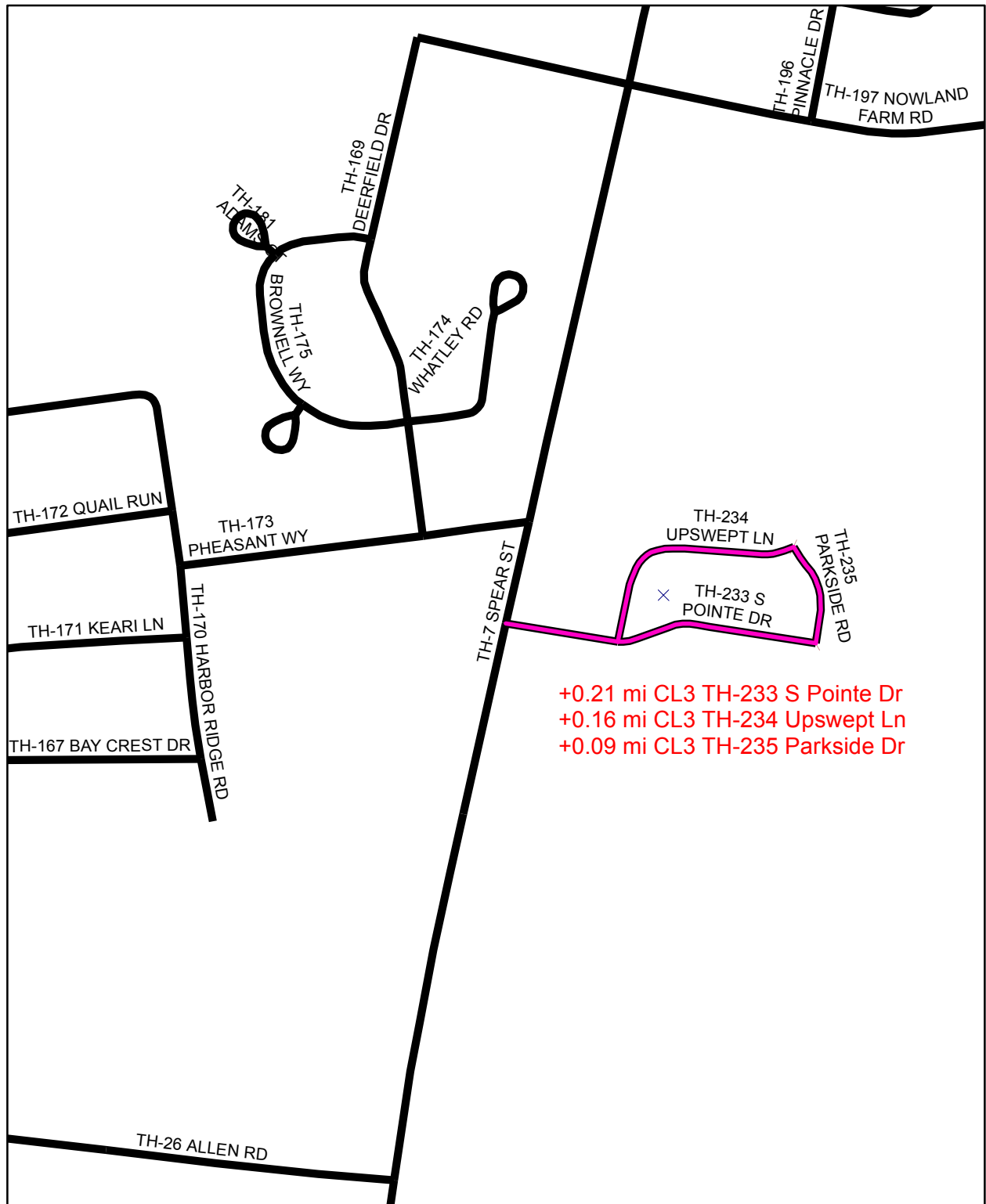




**Mileage Certificate Change 2013  
SOUTH BURLINGTON**

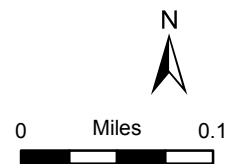
Mapping Unit  
 Division of Policy and Planning  
 Vermont Agency of Transportation -- February 2013



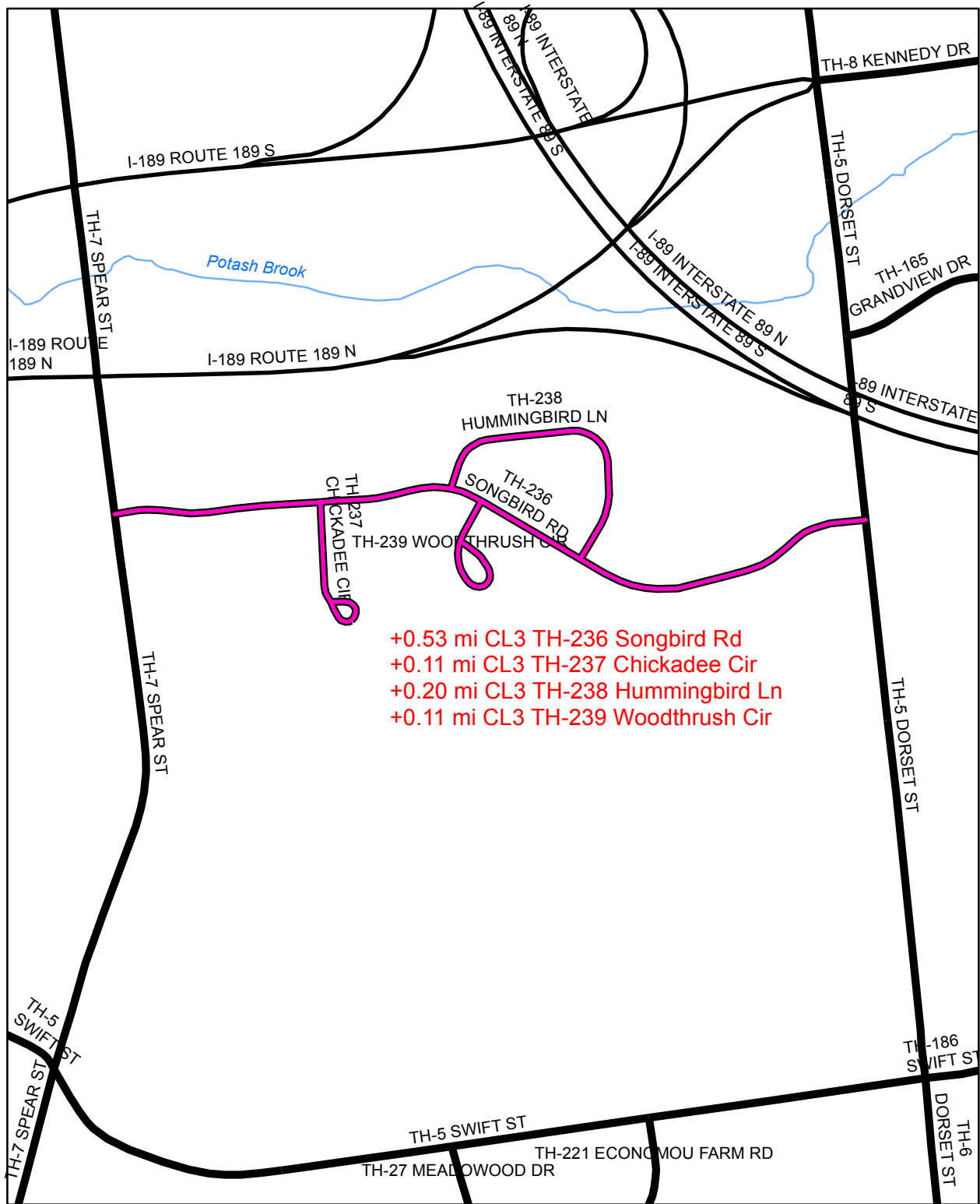


## Mileage Certificate Change 2013 SOUTH BURLINGTON

Mapping Unit  
 Division of Policy and Planning  
 Vermont Agency of Transportation -- February 2013



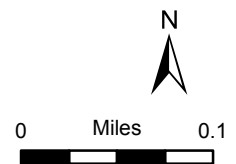


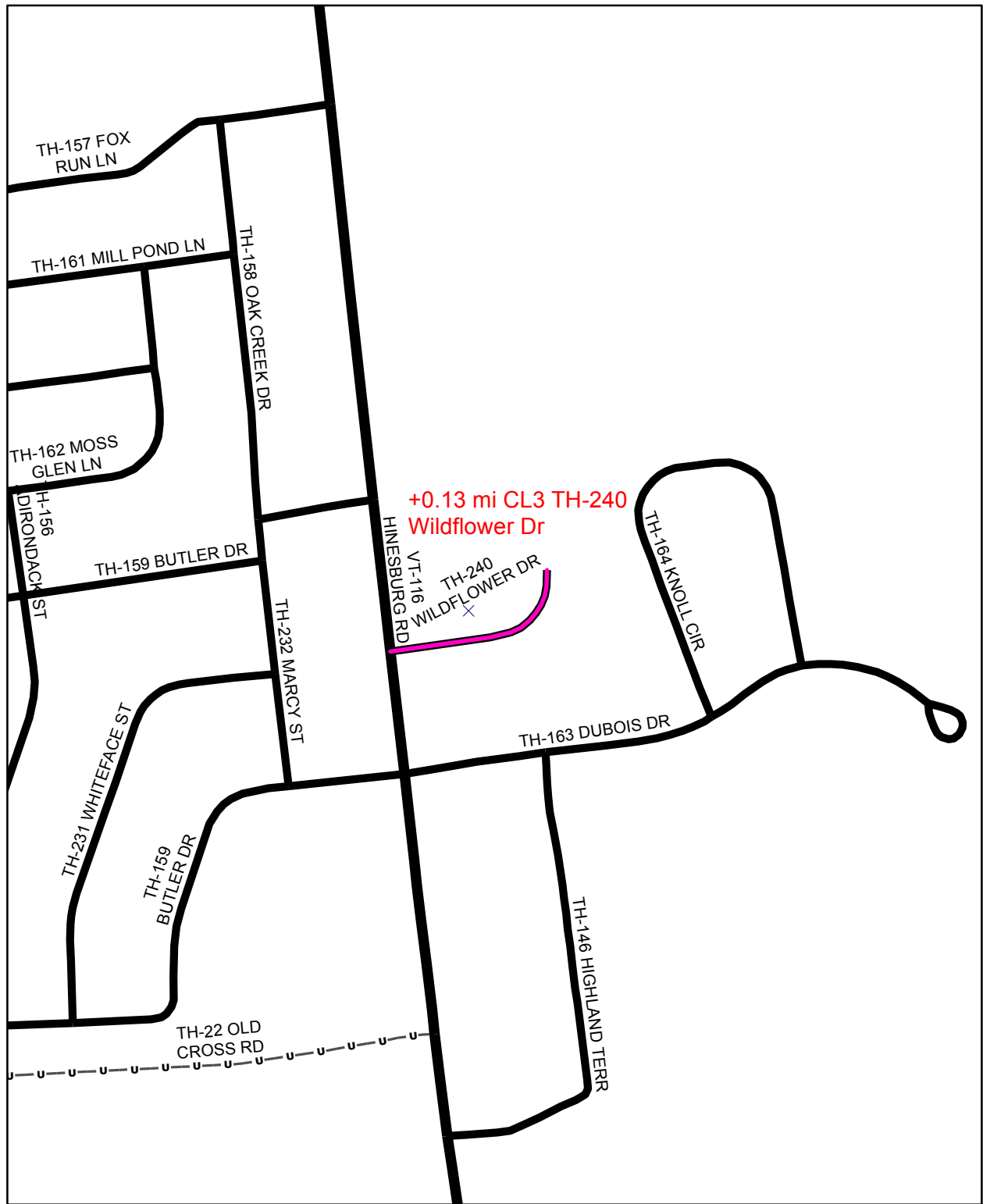


+0.53 mi CL3 TH-236 Songbird Rd  
 +0.11 mi CL3 TH-237 Chickadee Cir  
 +0.20 mi CL3 TH-238 Hummingbird Ln  
 +0.11 mi CL3 TH-239 Woodthrus Cir

## Mileage Certificate Change 2013 SOUTH BURLINGTON

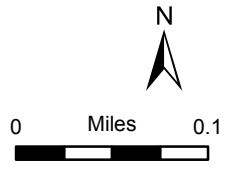
Mapping Unit  
 Division of Policy and Planning  
 Vermont Agency of Transportation -- February 2013

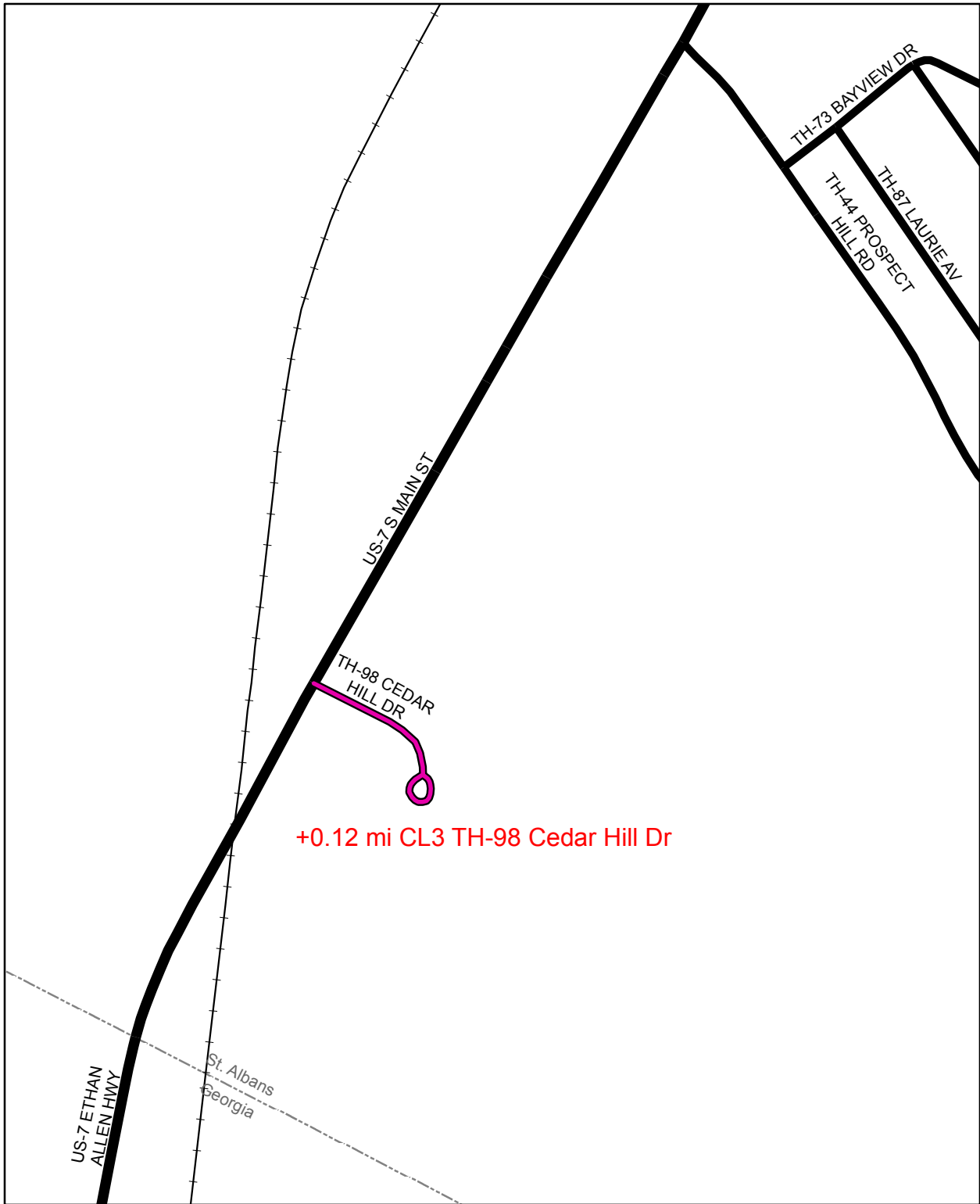




**Mileage Certificate Change 2013  
SOUTH BURLINGTON**

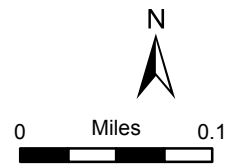
Mapping Unit  
 Division of Policy and Planning  
 Vermont Agency of Transportation -- February 2013

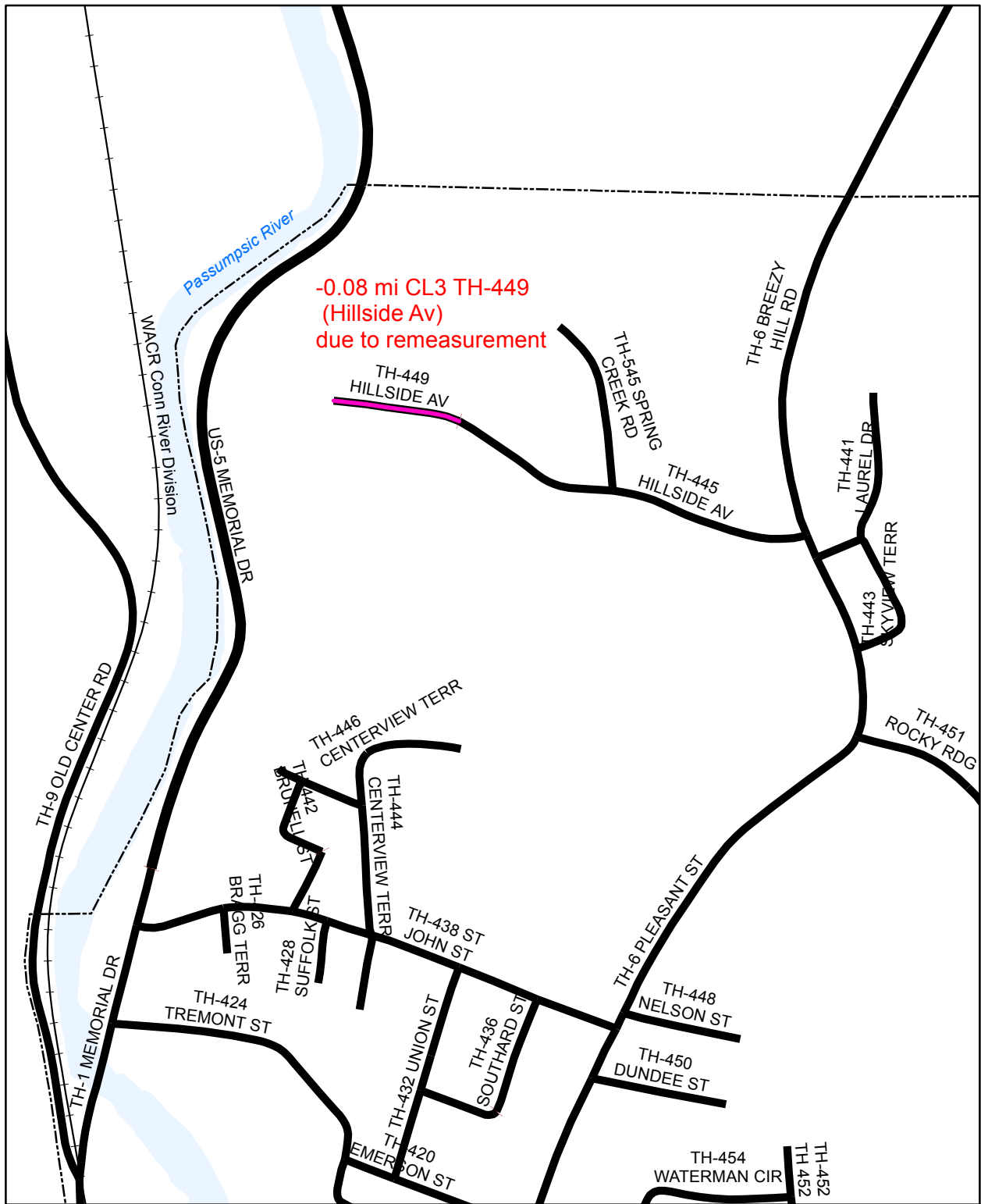




**Mileage Certificate Change 2013  
ST. ALBANS TOWN**

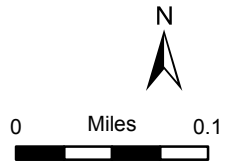
Mapping Unit  
 Division of Policy and Planning  
 Vermont Agency of Transportation -- March 2013

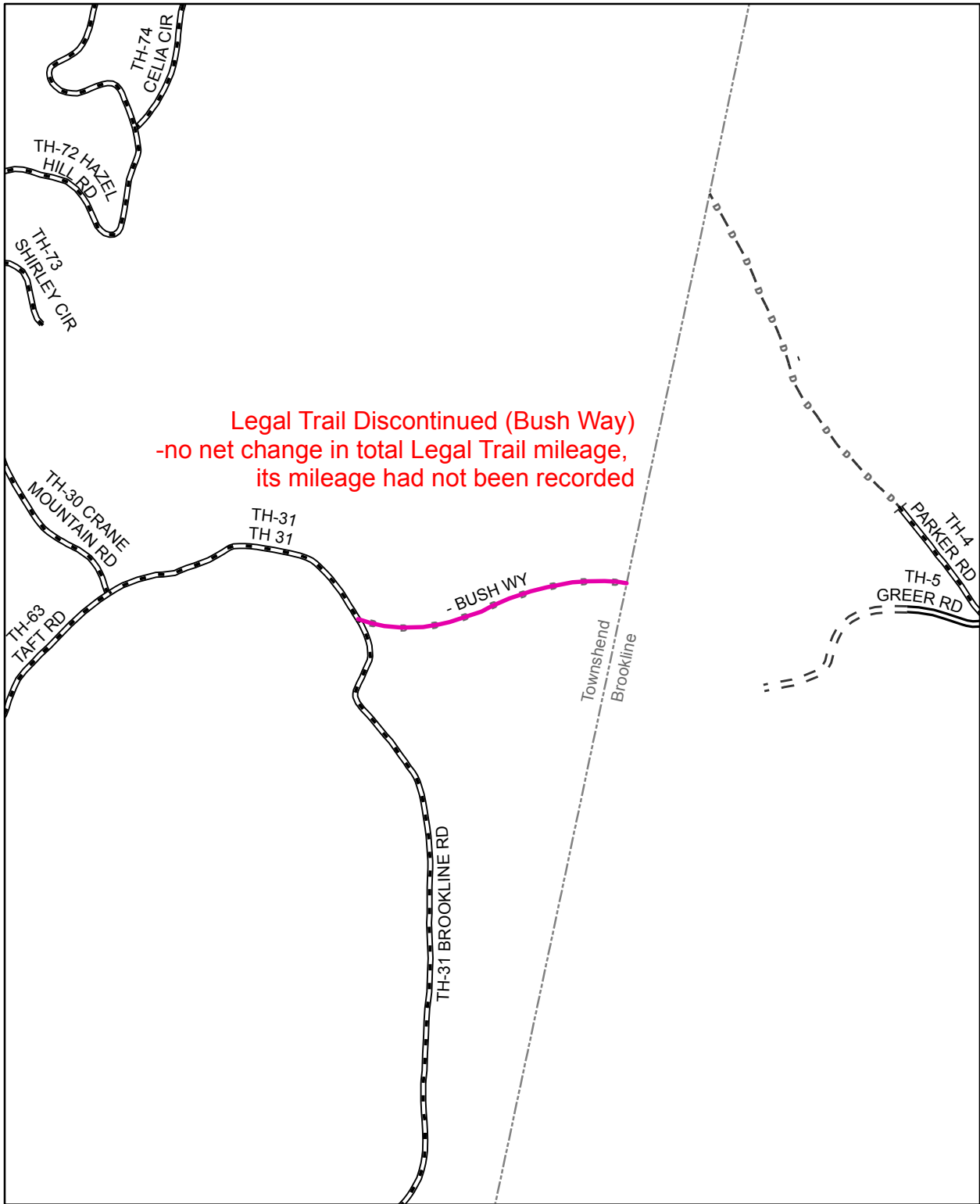




**Mileage Certificate Change 2013  
ST. JOHNSBURY**

Mapping Unit  
 Division of Policy and Planning  
 Vermont Agency of Transportation -- February 2013

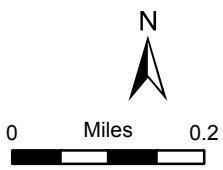


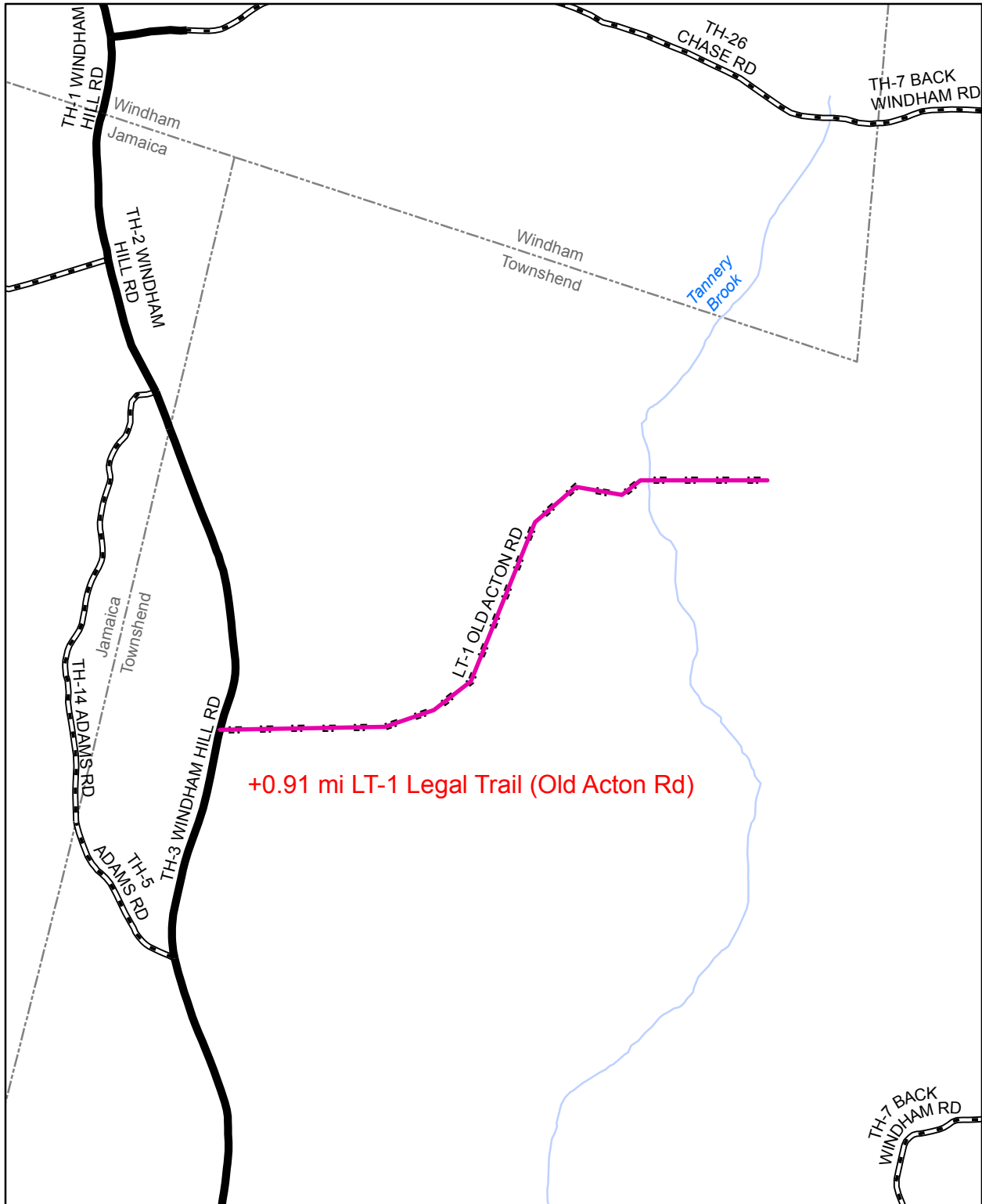


Legal Trail Discontinued (Bush Way)  
 -no net change in total Legal Trail mileage,  
 its mileage had not been recorded

**Mileage Certificate Change 2013**  
**TOWNSHEND**

Mapping Unit  
 Division of Policy and Planning  
 Vermont Agency of Transportation -- April 2013

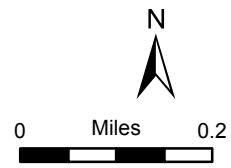


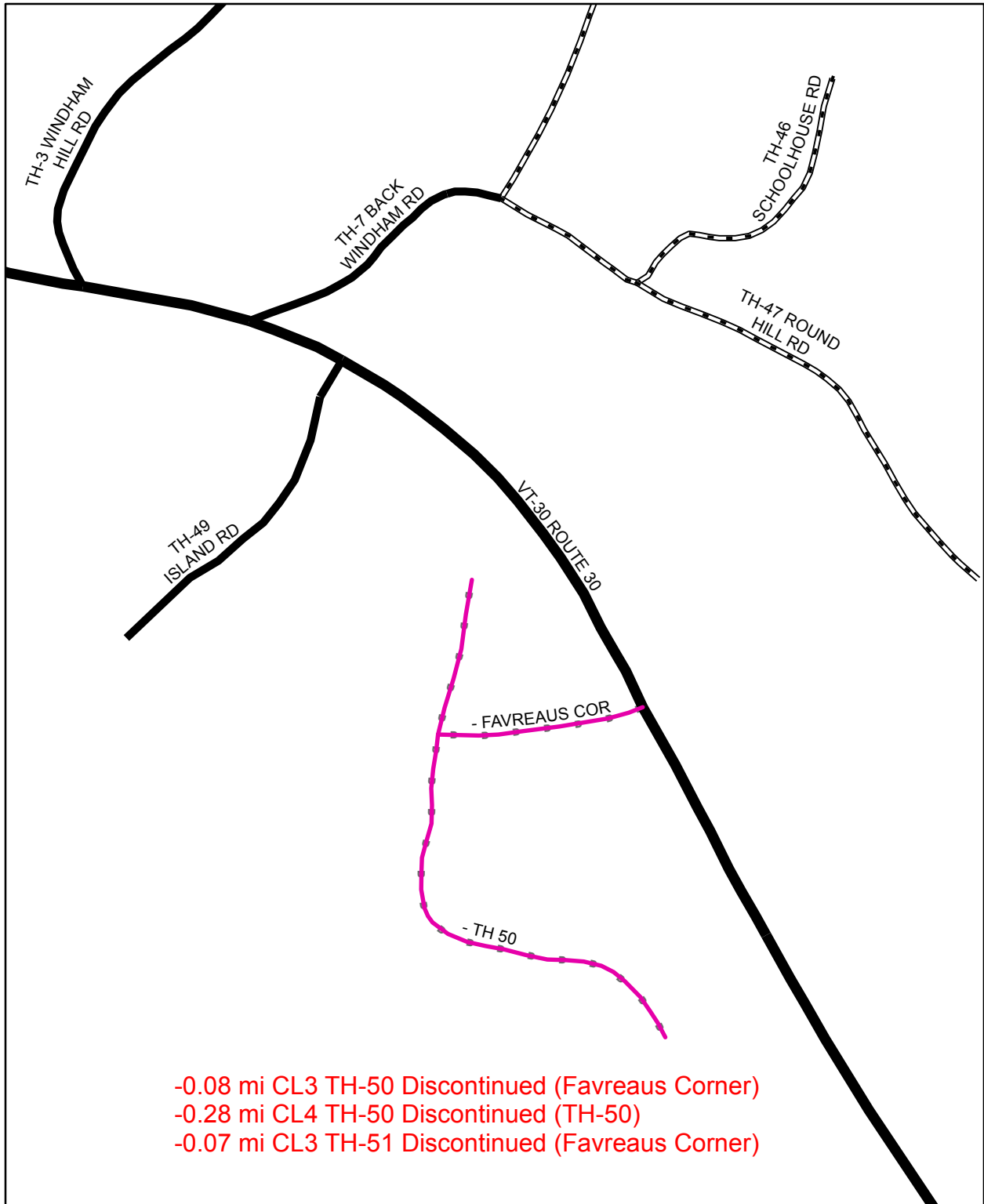


**+0.91 mi LT-1 Legal Trail (Old Acton Rd)**

**Mileage Certificate Change 2013  
TOWNSHEND**

Mapping Unit  
 Division of Policy and Planning  
 Vermont Agency of Transportation -- April 2013

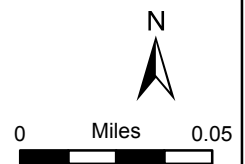


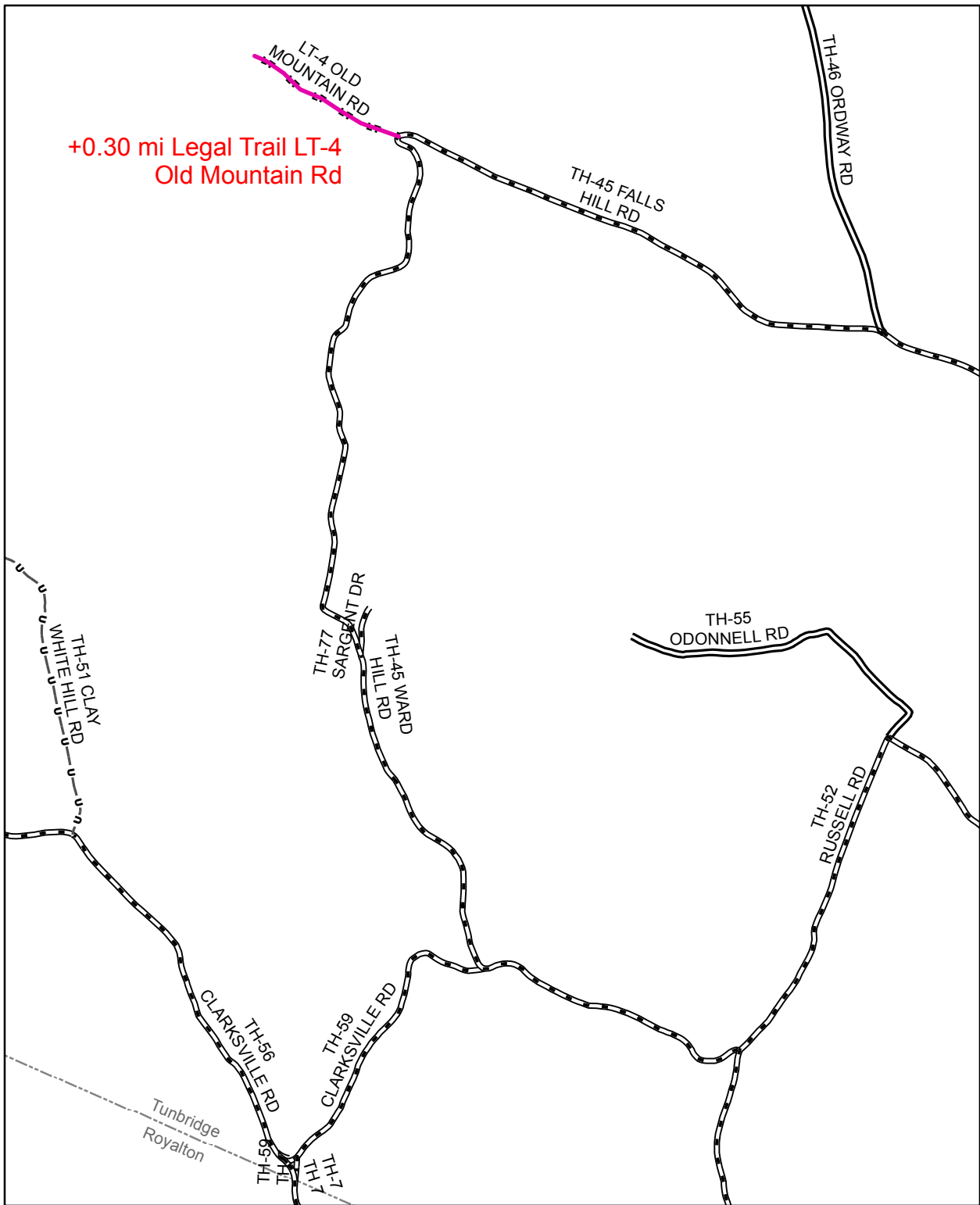


-0.08 mi CL3 TH-50 Discontinued (Favreaus Corner)  
 -0.28 mi CL4 TH-50 Discontinued (TH-50)  
 -0.07 mi CL3 TH-51 Discontinued (Favreaus Corner)

**Mileage Certificate Change 2013  
 TOWNSHEND**

Mapping Unit  
 Division of Policy and Planning  
 Vermont Agency of Transportation -- March 2013

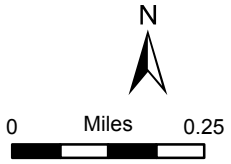




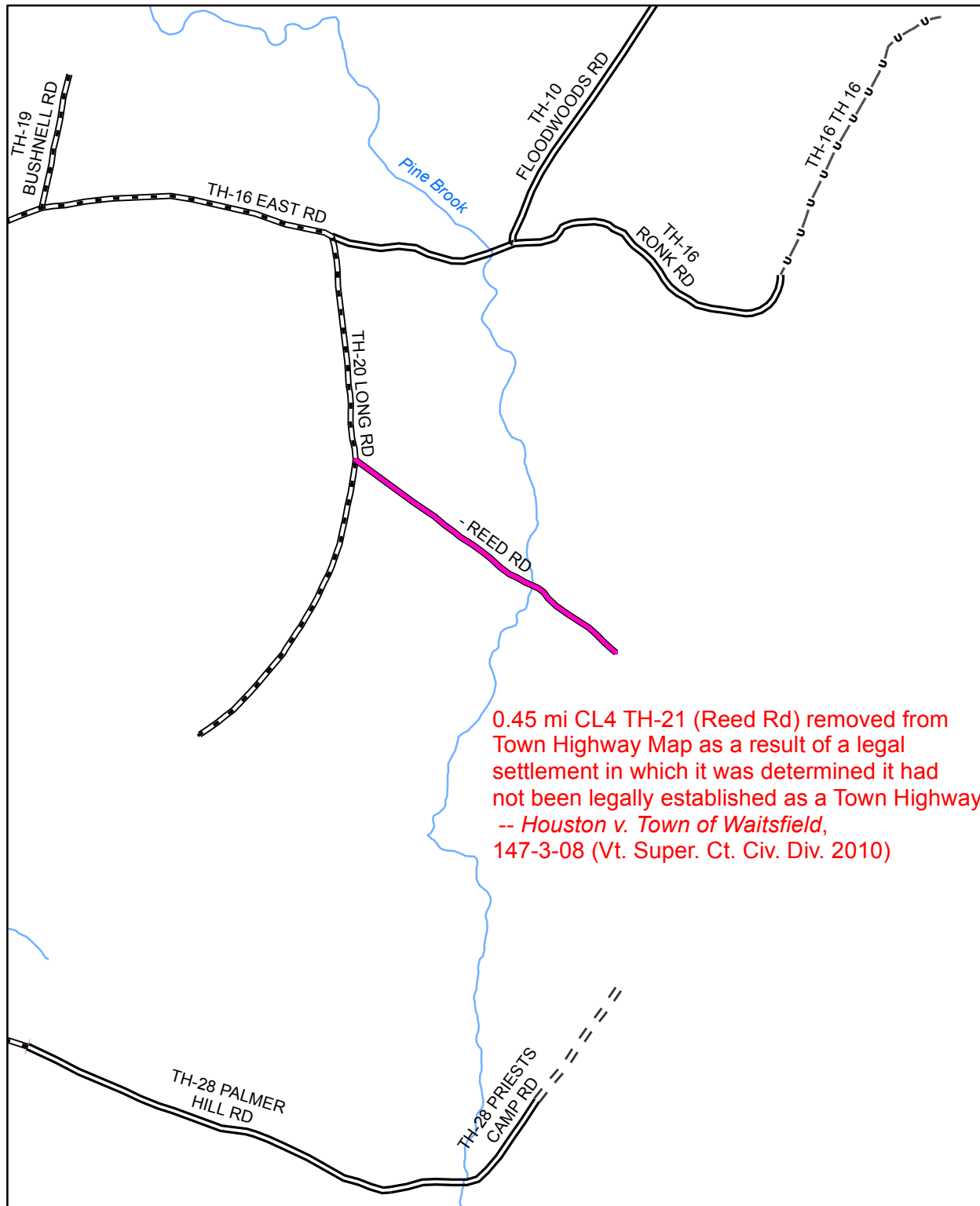
**+0.30 mi Legal Trail LT-4  
Old Mountain Rd**

**Mileage Certificate Change 2013  
TUNBRIDGE**

Mapping Unit  
 Division of Policy and Planning  
 Vermont Agency of Transportation -- April 2013



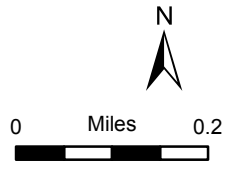


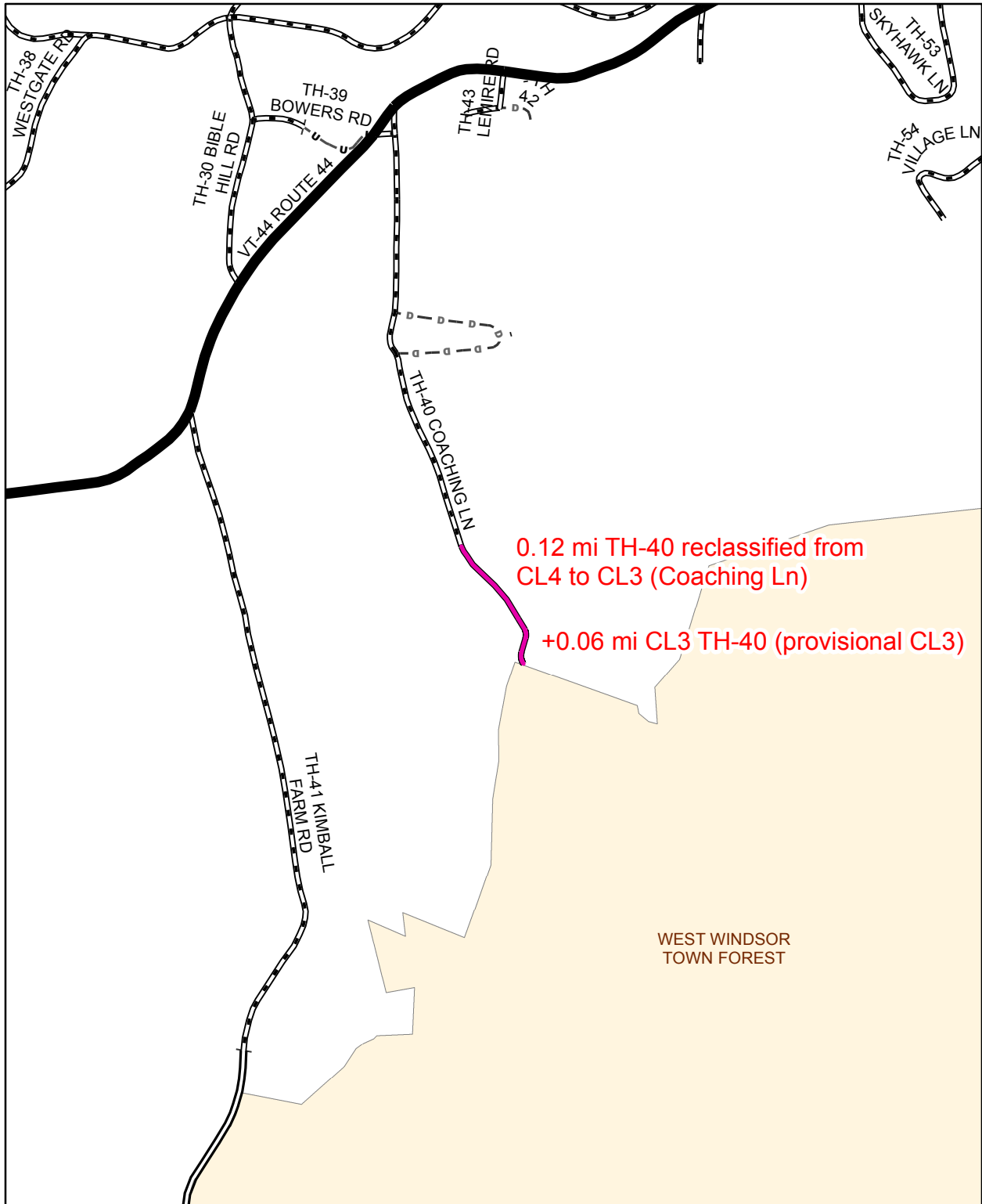


0.45 mi CL4 TH-21 (Reed Rd) removed from Town Highway Map as a result of a legal settlement in which it was determined it had not been legally established as a Town Highway -- *Houston v. Town of Waitfield*, 147-3-08 (Vt. Super. Ct. Civ. Div. 2010)

### Mileage Certificate Change 2013 WAITSFIELD

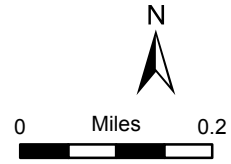
Mapping Unit  
Division of Policy and Planning  
Vermont Agency of Transportation -- February 2013

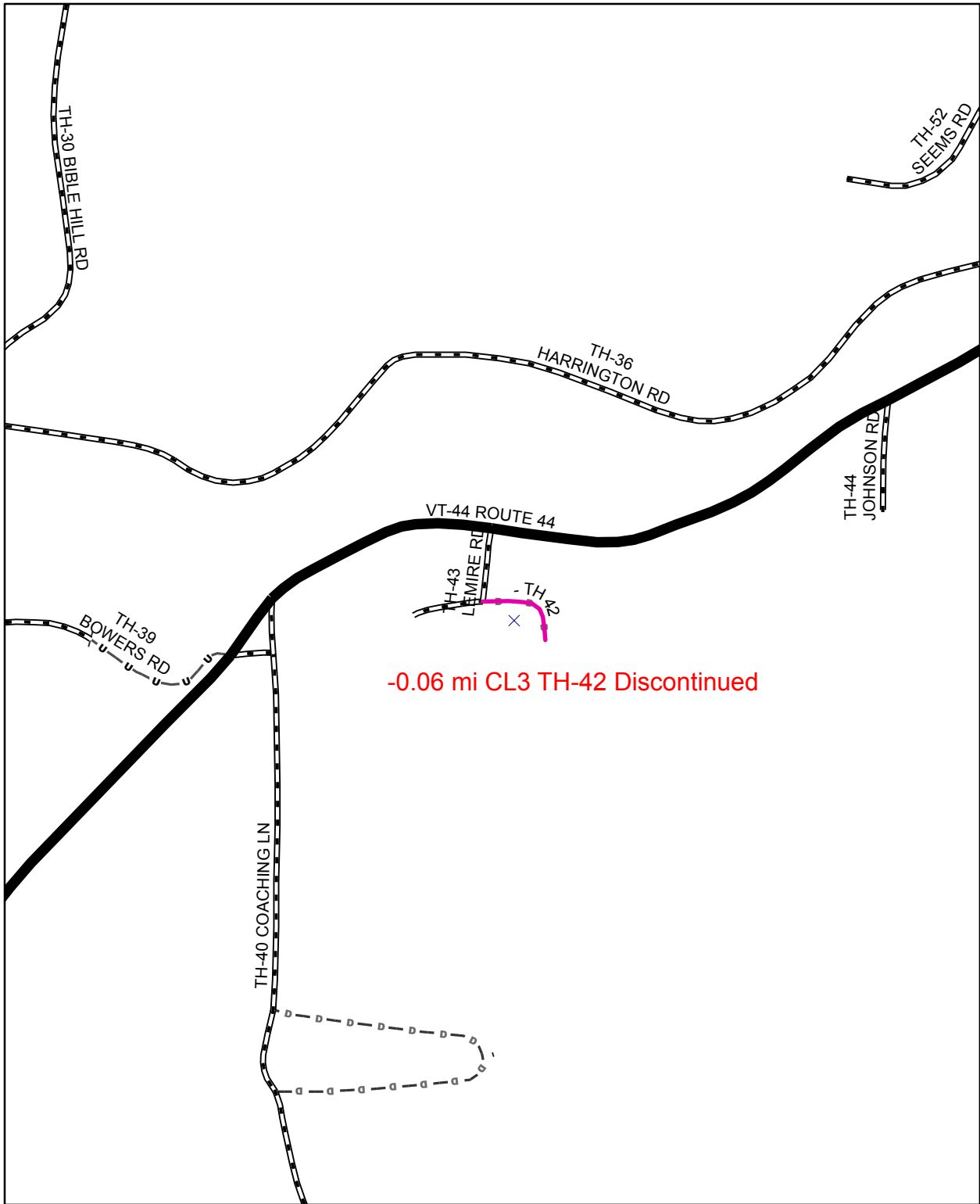




**Mileage Certificate Change 2013  
WEST WINDSOR**

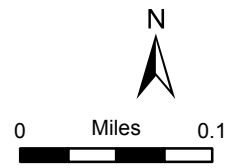
Mapping Unit  
 Division of Policy and Planning  
 Vermont Agency of Transportation -- April 2013

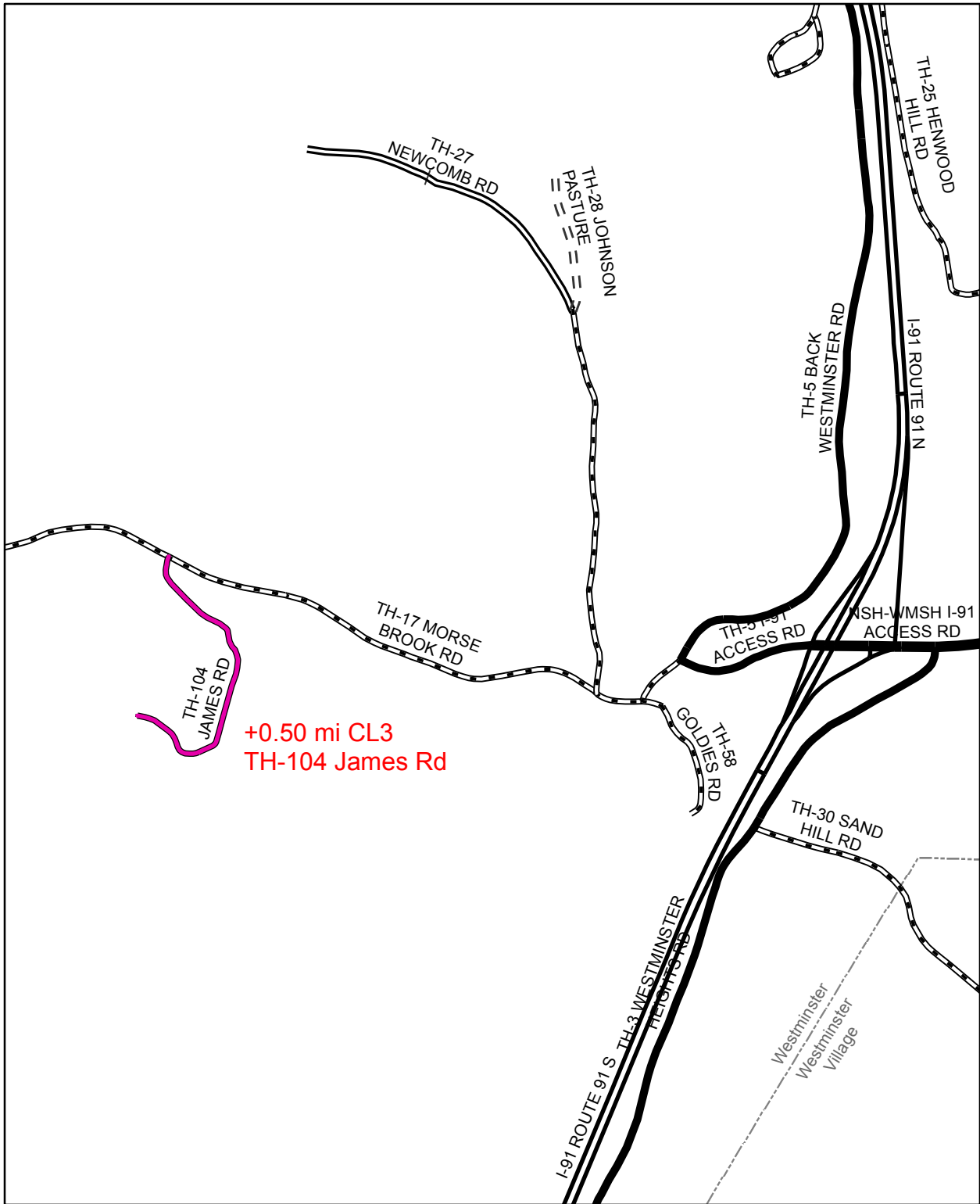




**Mileage Certificate Change 2013  
WEST WINDSOR**

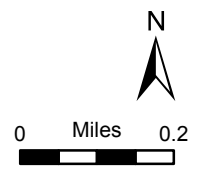
Mapping Unit  
 Division of Policy and Planning  
 Vermont Agency of Transportation -- April 2013

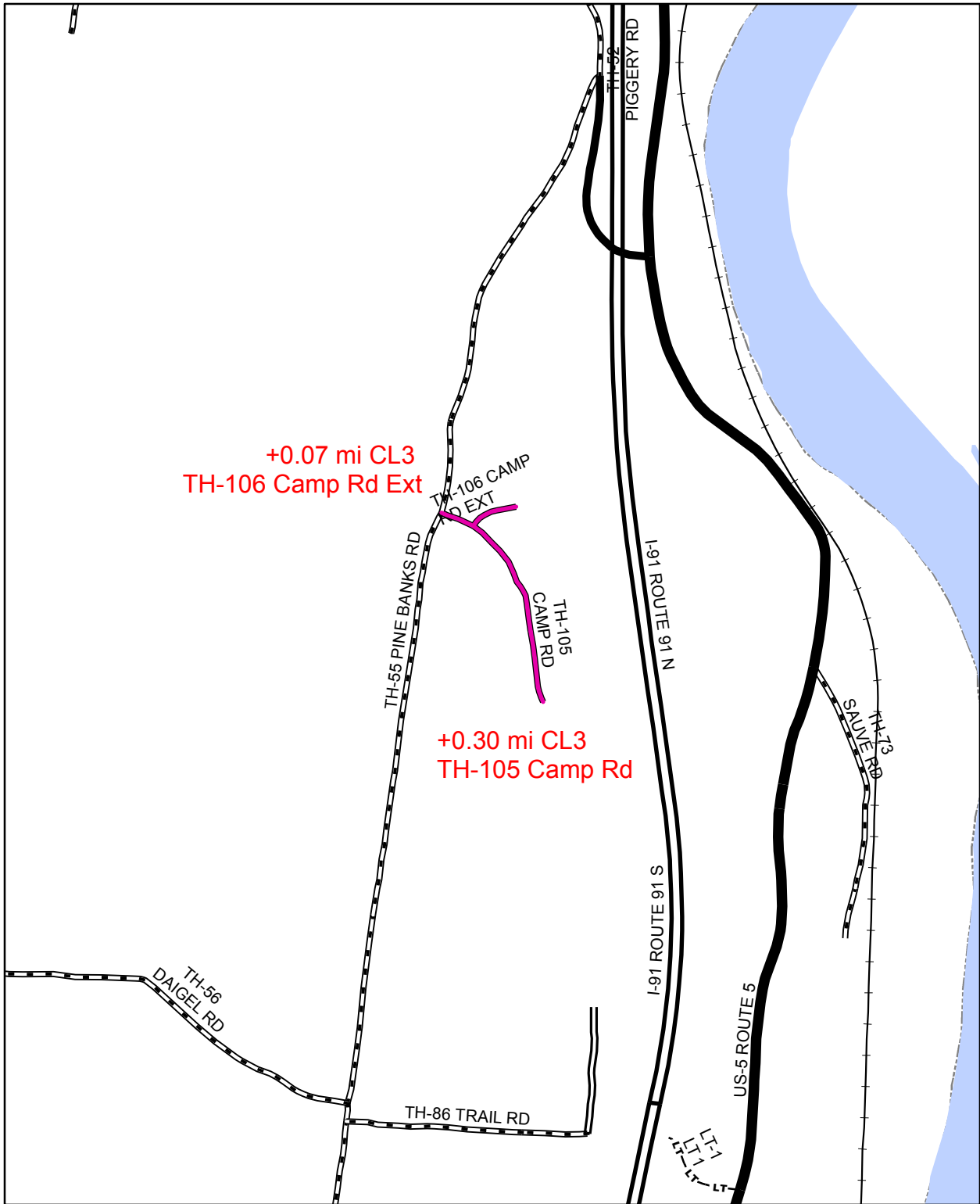




**Mileage Certificate Change 2013  
WESTMINSTER**

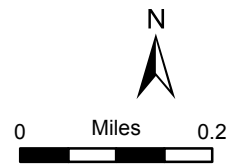
Mapping Unit  
 Division of Policy and Planning  
 Vermont Agency of Transportation -- March 2013

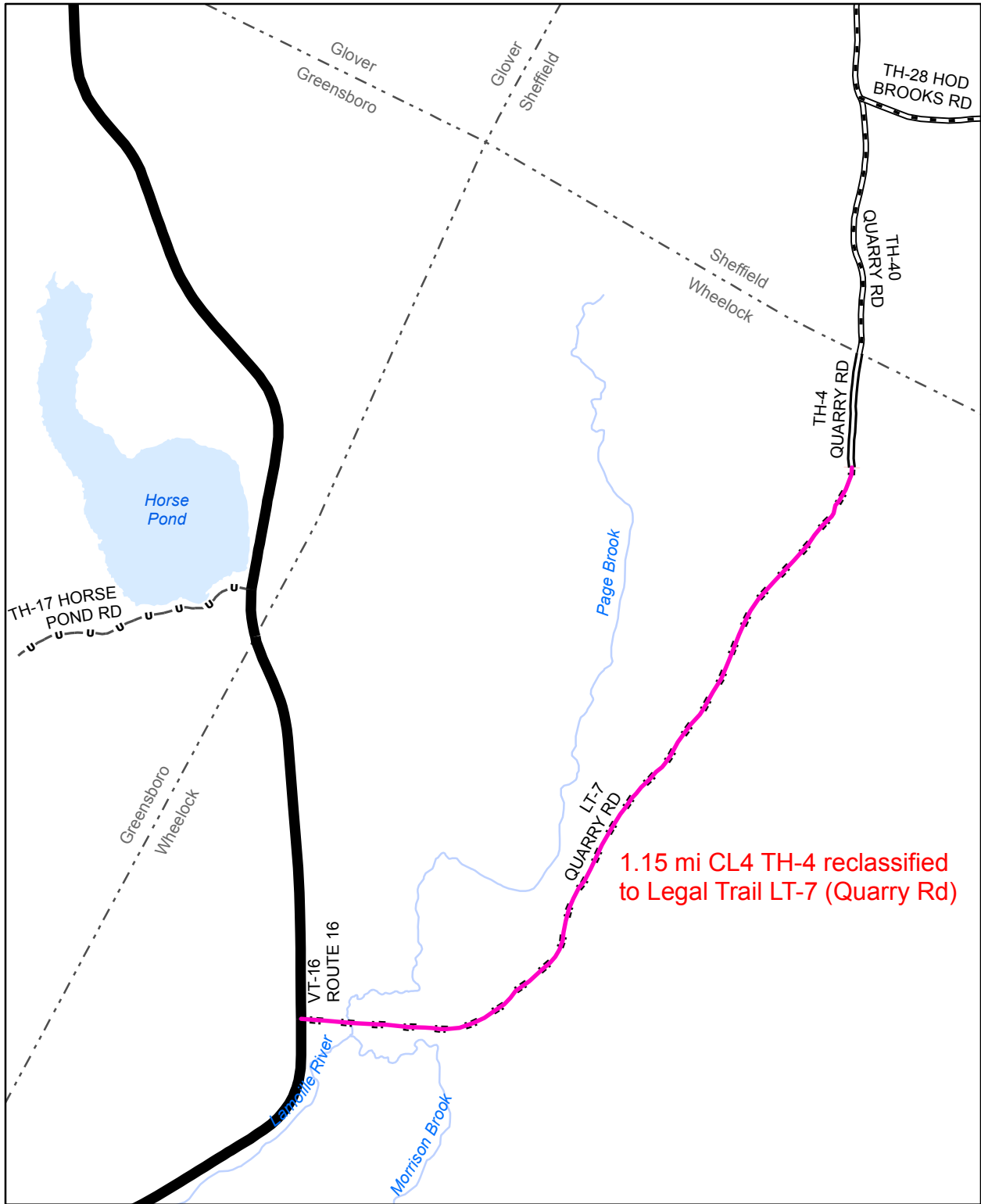




**Mileage Certificate Change 2013  
WESTMINSTER**

Mapping Unit  
 Division of Policy and Planning  
 Vermont Agency of Transportation -- March 2013





1.15 mi CL4 TH-4 reclassified to Legal Trail LT-7 (Quarry Rd)

**Mileage Certificate Change 2013  
WHELOCK**

Mapping Unit  
Division of Policy and Planning  
Vermont Agency of Transportation -- February 2013

