

# Road Changes Prompted by 2010 Mileage Certificates

## Vermont Agency of Transportation

AllChanges\_rpt

Contact: Sara Moulton, Mapping and GIS Specialist, Tel: 802-828-2109 Email: sara.moulton@state.vt.us

Wednesday, May 19, 2010

Town Highway Maps Website: [http://www.aot.state.vt.us/Planning/maps/Town\\_Maps1.htm](http://www.aot.state.vt.us/Planning/maps/Town_Maps1.htm)

Report: [http://www.aot.state.vt.us/Planning/Documents/Mapping/Publications/2010\\_AllChanges.pdf](http://www.aot.state.vt.us/Planning/Documents/Mapping/Publications/2010_AllChanges.pdf)

(New "ancient" roads are listed under Reclassified/Remeasured)

County	Town	New Highway Mileage	Reclassified/Remeasured	Discontinued Mileage	E911 Notes
ADDISON	BRIDPORT		Class 2 Transfer - CL3 TH-3 (4.08 mi) and CL3 TH-35 (1.80 mi) to CL2 TH-3 (5.88 mi)		
ADDISON	CORNWALL			0.07 mi TH-13 CL3 Discontinued	
ADDISON	GRANVILLE		0.03 mi LT-1 Legal Trail mileage approved by Selectboard 0.54 mi TH-9 CL4 Jonesville Ext 0.56 mi TH-27 CL4 Prickly Mountain Rd 0.69 mi TH-28 CL4 Leland Jones Rd 0.36 mi TH-29 CL4 Sabin Homestead 0.44 mi TH-30 CL3 Rob Ford Ext 0.33 mi TH-31 CL4 Rob Ford Connector 0.70 mi TH-32 CL4 Rob Ford East Spur 0.19 mi TH-33 CL4 Fair Hill 0.71 mi TH-34 CL4 Deer Hollow 1.30 mi TH-35 CL4 Baker Brook Rd 0.75 mi TH-36 CL4 McDonald Rd 0.43 mi TH-37 CL4 Bagley Cutoff 0.63 mi TH-38 CL4 Bagley Camp Rd		
ADDISON	LINCOLN			0.09 mi TH-35 CL3 Discontinued	
ADDISON	MIDDLEBURY	0.45 mi TH-20 CL3 South Ridge Dr alters/replaces section of TH-20 CL4 0.22 mi TH-130 CL3 Meadow Glen Dr 0.13 mi TH-131 CL3 Star Point Dr 0.16 mi TH-132 CL3 Lacrosse Dr	0.96 mi TH-20 CL4 remaining after Remeasurement and Discontinuance 0.65 mi LT-1 Legal Trail mileage approved by Selectboard	0.40 mi TH-20 CL4 Discontinued	
ADDISON	NEW HAVEN	0.87 mi Legal Trail LT-1			
ADDISON	RIPTON		Total 1.85 mi Legal Trail mileage approved by Selectboard LT-1 0.05 mi LT-2 1.20 mi LT-3 0.60 mi		
ADDISON	SHOREHAM		Class 2 Transfer - CL3 TH-5 (0.40 mi) to CL2 TH-5 (0.40 mi)		

(New "ancient" roads are listed under Reclassified/Remeasured)

**County**      **Town**      **New Highway Mileage**      **Reclassified/Remeasured**      **Discontinued Mileage**      **E911 Notes**

ADDISON      VERGENNES CITY      0.07 mi TH-144 CL3 Crosby Ct  
0.07 mi TH-115 CL3 Green Meadow  
Acres

-----  
BENNINGTON      BENNINGTON

- -0.181 mi State Hwy, US-7 Ramp A  
reconfiguration  
Legal Trail mileage approved by Selectboard  
LT-1 0.46 mi  
LT-2 0.40 mi  
0.40 mi LT-3 (Riverside Dr)  
0.69 mi LT-4 (Sunset Dr)  
  
0.24 mi TH-95 CL4 Finley Dr  
0.38 mi TH-107 CL3 Center St  
0.38 mi TH-108 CL3 East St  
0.12 mi TH-109 CL3 West St  
0.03 mi TH-120 CL4 Fox Hill Rd extension  
0.12 mi TH-121 CL3 Buckley Rd  
0.26 mi TH-122 CL3 Cardinal Ln  
0.05 mi TH-122 CL4 Cardinal Ln  
0.04 mi TH-123 CL3 Linden St  
0.02 mi TH-123 CL4 Linden St  
0.11 mi TH-124 CL3 Emma St  
0.02 mi TH-124 CL4 Emma St  
0.08 mi TH-125 CL3 Waite Dr  
0.14 mi TH-126 CL3 Andre Ln  
  
0.13 mi TH-400 CL4 Stark St  
0.06 mi TH-412 CL3 Putnam St  
0.03 mi TH-413 CL3 Harwood Dr  
0.08 mi TH-509 CL3 Knoll Crest Ln  
0.14 mi TH-510 CL3 Rockwood St  
0.07 mi TH-502 CL3 Oakes St extension  
0.05 mi TH-511 CL3 Woodward Dr



(New "ancient" roads are listed under Reclassified/Remeasured)

**County**      **Town**      **New Highway Mileage**      **Reclassified/Remeasured**      **Discontinued Mileage**      **E911 Notes**

CHITTENDEN	ESSEX	0.14 mi TH-796 CL3 Carmichael St 0.21 mi TH-803 CL3 Stonebrook Cir		-	
CHITTENDEN	ESSEX JCT. VILLAGE		1.004 mi VT-15 (Pearl St) reclassified to CL1 TH-1 H.0438 2009-2010 Legislative Session	-	
CHITTENDEN	MILTON	0.25 mi TH-180 CL3 Hillary Ln	Total 1.61 mi Legal Trail mileage approved by Selectboard LT-1 0.65 mi LT-2 0.96 mi	-	
CHITTENDEN	RICHMOND		0.18 mi TH-12 CL4 reclassified to Legal Trail LT-5	-	
CHITTENDEN	SHELburnE		TH-1 CL2 (Bay Rd) +0.02 mi from 0.03 mi to 0.05 mi correction of mileage of TH-1 approach	-	
CHITTENDEN	SO. BURLINGTON	0.05 mi TH-130 CL3 Oakwood Dr extension 0.39 mi TH-159 CL3 Butler Dr extension 0.37 mi TH-230 CL3 Eldredge St 0.31 mi TH-231 CL3 Whiteface St 0.15 mi TH-232 CL3 Marcy St		-	
CHITTENDEN	WILLISTON	0.27 mi TH-19 CL3 Commerce St extension		-	
ESSEX	BLOOMFIELD		0.13 mi TH-4 reclassified from CL4 to CL3 (Cross Rd)	-	
ESSEX	CANAAN		1.46 mi TH-16 CL4 extension 0.83 mi TH-17 CL4	-	
ESSEX	CONCORD		0.21 mi CL3 TH-32 to Legal Trail	-	
FRANKLIN	FAIRFAX	0.36 mi TH-64 CL4 extension Ledge Rd		-	
FRANKLIN	GEORGIA	0.09 mi TH-76 CL3 Ledgewood Ln		-	
FRANKLIN	MONTGOMERY		0.08 mi TH-29 CL3 Discontinued (Rossier Rd)	-	

(New "ancient" roads are listed under Reclassified/Remeasured)

<i>County</i>	<i>Town</i>	<i>New Highway Mileage</i>	<i>Reclassified/Remeasured</i>	<i>Discontinued Mileage</i>	<i>E911 Notes</i>
FRANKLIN	ST. ALBANS CITY	0.13 mi TH-180 CL3 Governor Smith Dr			-
FRANKLIN	ST. ALBANS TOWN	0.19 mi TH-96 CL3 Franklin Park W			-
LAMOILLE	EDEN			0.20 mi TH-34 CL4 Discontinued (Frank Brown Pl)	-
LAMOILLE	ELMORE		0.40 mi TH-10 CL4 reclassified to Legal Trail LT-1 2.40 mi Legal Trail LT-2 5.75 mi TH-17 CL4 reclassified to Legal Trail LT-3		-
LAMOILLE	WOLCOTT	0.20 mi TH-49 CL3 Apixia Wy			-
ORANGE	BRADFORD	0.27 mi TH-61 CL3 Plateau Acres	0.13 mi TH-61 reclassified from CL3 to CL4		-
ORANGE	BRAINTREE		0.54 mi Legal Trail LT-10 Total 5.54 mi Legal Trail mileage approved by Selectboard LT-1 0.95 mi LT-2 0.65 mi LT-3 0.20 mi LT-4 0.47 mi LT-5 0.27 mi LT-6 0.90 mi LT-7 0.10 mi LT-8 1.20 mi LT-9 0.80 mi	0.06 mi TH-11 CL4 Discontinued 0.09 mi TH-12 Discontinued (was CL4)	-
ORANGE	BROOKFIELD		1.35 mi TH-13 reclassified from CL4 to CL3 (Ralph Rd) 0.52 mi TH-28 reclassified from CL4 to CL3 (Farnsworth Rd)		-
ORANGE	CHELSEA	0.63 mi LT-14		0.58 mi LT-9 Discontinued	-

(New "ancient" roads are listed under Reclassified/Remeasured)

**County**      **Town**      **New Highway Mileage**      **Reclassified/Remeasured**      **Discontinued Mileage**      **E911 Notes**

ORANGE      CORINTH  
 0.13 mi TH-91 CL4 Camp Munn Cemetery Rd  
 0.06 mi TH-92 CL4  
 0.48 mi LT-13 (added 2010)  
 Total 7.69 mi Legal Trail mileage approved by Selectboard  
 LT-1 0.73  
 LT-2 0.43  
 LT-3 1.01  
 LT-4 0.46  
 LT-5 1.51  
 LT-6 0.21  
 LT-7 0.58  
 LT-8 0.96  
 LT-9 0.40  
 LT-10 0.33  
 LT-11 0.25  
 LT-12 0.82

ORANGE      FAIRLEE  
 -----  
 0.05 mi TH-29 CL4 Discontinued

ORANGE      RANDOLPH  
 -----  
 1.02 mi TH-69 CL4 reclassified to Legal Trail LT-7

ORANGE      TUNBRIDGE  
 -----  
 Total 2.15 mi Legal Trail mileage approved by Selectboard  
 LT-1 0.73  
 LT-2 0.70  
 LT-3 0.72

ORANGE      WILLIAMSTOWN      0.19 mi TH-105 CL3 Village View Heights (Flint Rd)  
 -----  
 0.30 mi TH-7 reclassified from CL4 to CL3 (Ferno Rd)  
 0.42 mi TH-47 reclassified from CL4 to CL3 (Ferno Rd)

ORLEANS      BARTON  
 -----  
 Total 0.14 mi Legal Trail mileage approved by Selectboard  
 LT-1 0.03 mi  
 LT-2 0.11 mi

ORLEANS      BROWNINGTON  
 -----  
 0.05 mi TH-8 from CL3 to CL4 (not up to standard)

ORLEANS      COVENTRY  
 -----  
 +0.084 State Hwy - VT-14  
 mainline/approach mileage reassignment due to reconfiguration



(New "ancient" roads are listed under Reclassified/Re-measured)

**County**      **Town**      **New Highway Mileage**      **Reclassified/Re-measured**      **Discontinued Mileage**      **E911 Notes**

RUTLAND	HUBBARDTON		Total 3.02 mi Legal Trail mileage approved by Selectboard LT-1 1.16 mi LT-2 0.15 mi LT-3 1.71 mi		
RUTLAND	IRA		0.18 mi TH-11 reclassified from CL3 to CL4 (Days Rd)		
RUTLAND	MIDDLETOWN SPRINGS		TH-21 CL3 (Garron Rd) re-measured -0.12 mi from 1.70 mi to 1.58 mi		
RUTLAND	PITTSFIELD		0.61 mi TH-4 CL4 Townsend Brook Rd 0.47 mi TH-13 CL4 Knights Hill Rd 0.12 mi TH-21 CL4 Rorison Hill Rd 0.05 mi TH-22 CL4 Mayo Meadow Rd 0.24 mi TH-10 CL4 Gokey Rd 0.16 mi TH-45 CL4 0.39 mi TH-43 CL4 Jimmy Dean Rd 1.27 mi TH-44 CL4 Bailey Rd		
RUTLAND	TINMOUTH			0.80 mi TH-11 CL4 Discontinued	
WASHINGTON	BARRE TOWN		TH-23 CL4 re-measured -0.05 mi from 0.28 mi to 0.23 mi TH-26 CL4 re-measured -0.04 mi from 0.46 mi to 0.42 mi TH-31 CL4 re-measured -0.05 mi from 0.64 mi to 0.59 mi TH-34 CL4 re-measured +0.04 mi from 0.26 mi to 0.30 mi TH-35 CL4 re-measured -0.09 mi from 0.86 mi to 0.77 mi TH-40 CL4 re-measured +0.30 mi from 0.50 mi to 0.80 mi TH-45 CL4 re-measured +0.09 mi from 0.05 mi to 0.14 mi TH-56 CL4 re-measured +0.10 mi from 0.45 mi to 0.55 mi Total Legal trail mileage approved by Selectboard LT-1 0.38 mi LT-2 0.11 mi LT-3 0.49 mi LT-4 0.08 mi		



(New "ancient" roads are listed under Reclassified/Re-measured)

**County**      **Town**      **New Highway Mileage**      **Reclassified/Re-measured**      **Discontinued Mileage**      **E911 Notes**

WASHINGTON	FAYSTON		0.09 mi added to TH-31 CL4 (Old Duxbury Rd) due to re-measurement, road extends to town line	0.02 mi TH-24 CL3 Discontinued (Harris Hill Rd)	-
-----	-----	-----	-----	-----	-----
WASHINGTON	MIDDLESEX		0.44 mi TH-48 CL4	2.00 mi TH-15 CL4 Removed from Town Highway Map Austin v. Town of Middlesex, 2009 VT 102 (Oct. 27, 2009) Decision: Road was never a Town Highway	-
-----	-----	-----	-----	-----	-----
WASHINGTON	NORTHFIELD		Total 0.69 mi Legal Trail mileage approved by Selectboard LT-1 0.40 mi LT-2 0.08 mi LT-3 0.07 mi LT-4 0.14 mi		-
-----	-----	-----	-----	-----	-----
WASHINGTON	PLAINFIELD		0.30 mi TH-33 reclassified from CL4 to CL3 (Gore Rd)		-
-----	-----	-----	-----	-----	-----
WASHINGTON	ROXBURY		Error Correction of Class 4 total: -0.05 mi CL4 (reference 2005 Certificate for details)		-
-----	-----	-----	-----	-----	-----
WINDHAM	BRATTLEBORO	1.27 mi TH-92 CL3 Summit Cir			-
-----	-----	-----	-----	-----	-----
WINDHAM	BROOKLINE		1.00 mi LT-1 Legal Trail mileage approved by Selectboard		-
-----	-----	-----	-----	-----	-----
WINDHAM	DOVER		0.11 mi TH-5 CL2 Due to realignment 0.51 mi TH-92 CL4 0.42 mi LT-5 extension 0.32 mi LT-11 1.42 mi LT-12	0.08 mi TH-5 CL2 Discontinued	-
-----	-----	-----	-----	-----	-----
WINDHAM	HALIFAX				-
-----	-----	-----	-----	-----	-----
WINDHAM	JAMAICA	0.07 mi TH-95 CL4 (Post Office access)			-
-----	-----	-----	-----	-----	-----
WINDHAM	MARLBORO	0.07 mi TH-48 CL3 Staver Rd 0.12 mi TH-48 CL4 Staver Rd			-
-----	-----	-----	-----	-----	-----

(New "ancient" roads are listed under Reclassified/Remeasured)

**County**      **Town**      **New Highway Mileage**      **Reclassified/Remeasured**      **Discontinued Mileage**      **E911 Notes**

WINDHAM      PUTNEY

1.26 mi Legal Trail LT-6  
 Total 2.85 mi Legal Trail mileage approved  
 by Selectboard  
 LT-1 0.90 mi  
 LT-2 0.50 mi  
 LT-3 0.98 mi  
 LT-4 0.34 mi  
 LT-5 0.13 mi

WINDHAM      ROCKINGHAM

0.17 mi TH-42 CL4 Shepard Ln  
 0.91 mi TH-58 CL4 Frederick Read Rd  
 0.19 mi TH-109 CL4 Sand Hill Rd extension  
 0.45 mi TH-116 CL4 Gowing Rd  
 0.56 mi TH-117 CL4  
 0.91 mi TH-118 CL4  
 0.28 mi TH-119 CL4 (west off Parker Hill Rd)  
 1.53 mi TH-120 CL4 Ancient Road 8a  
 0.58 mi TH-121 CL4 Ancient Road 8b  
 0.51 mi TH-122 CL4 Ancient Toad 8c  
 0.22 mi TH-457 CL4 Rockingham Port Rd

WINDHAM      WESTMINSTER

0.051 mi State Hwy, VT-123 approach to US-5, existing alignment, mileage was not assigned previously  
 0.05 mi TH-41 CL3 and 0.42 mi TH-41 CL4 reclassified to LT-6 Crooked Neck Smith Trail

WINDHAM      WILMINGTON

-0.161 mi State Hwy and approach (VT-100) due to realignment of intersection of VT-100 with VT-9  
 (0.057 mi VT-100, 0.104 mi VT-100 approach)

(New "ancient" roads are listed under Reclassified/Re-measured)

**County**      **Town**      **New Highway Mileage**      **Reclassified/Re-measured**      **Discontinued Mileage**      **E911 Notes**

WINDSOR	ANDOVER	0.09 mi TH-60 CL3 Andover Ridge Rd Ext	0.19 mi TH-82 CL4 Lewayne Forbes Woodlot Rd (AR-1) 0.29 mi TH-62 CL4 Trombly-Richardson Rd (AR-4) 1.80 mi TH-64 CL4 Broadway (AR-5) 0.60 mi TH-72 CL4 Albrecht Rd (AR-6) 0.15 mi TH-9 CL4 Ancient Road 7 (AR-7) 0.69 mi TH-77 CL4 Ancient Road 7 (AR-7) 0.20 mi TH-75 CL4 Codere Rd Ext (AR-8) 2.38 mi TH-78 CL4 Rutland-Newfane Rd North (AR-9) 0.99 mi TH-80 CL4 Rutland-Newfane Rd South (AR-10) 0.54 mi TH-81 CL4 Ancient Road 11 (AR-11) 0.50 mi TH-71 CL4 Ancient Road 12 (AR-12) 0.43 mi TH-67 CL4 Ancient Road 14 (AR-14) 0.27 mi TH-73 CL4 Ancient Road 15 (AR-15) 0.76 mi TH-69 CL4 Ancient Road 16 (AR-16) 0.60 mi TH-66 CL4 Pauls Rd (AR-17) 0.25 mi TH-63 CL4 Popplewood-Forbes Rd (AR-19) 0.71 mi TH-76 CL4 Upper Arrau Rd (AR-20) 0.69 mi TH-14 CL4 Jarvis Rd (AR-21) 0.89 mi TH-68 CL4 Ancient Road 22 (AR-22) 1.05 mi TH-74 CL4 Potash Rd (AR-23) 0.13 mi TH-65 CL4 Ancient Road 24 (AR-24) 0.55 mi TH-79 CL4 Daniel Peabodys Rd (AR-25) 0.14 mi TH-70 CL4 Giles Rd (AR-26) 0.48 mi TH-83 CL4 Southern Newton Rd (AR-27) 0.70 mi TH-40 CL4 Os Rd (AR-28) 0.08 mi TH-43 CL4 Dorman Rd (AR-30) 0.90 mi TH-84 CL4 County Court Rd (AR-31) 0.14 mi TH-61 CL4 Hearn Rd (AR-32)	0.27 mi TH-45 CL4 Discontinued 0.42 mi TH-53 CL4 Discontinued	-
---------	---------	--	---	--	---

The AR number is the identifier given to each highway by the Andover Ancient Road Committee.

(New "ancient" roads are listed under Reclassified/Remeasured)

<b>County</b>	<b>Town</b>	<b>New Highway Mileage</b>	<b>Reclassified/Remeasured</b>	<b>Discontinued Mileage</b>	<b>E911 Notes</b>
WINDSOR	BARNARD	0.16 mi LT-2 Legal Trail 0.43 mi LT-3 Legal Trail 1.85 mi LT-4 Legal Trail	+0.08 mi TH-1 CL2 due to boundary change with Pomfret 0.06 mi TH-14 reclassified from CL3 to CL4 0.96 mi TH-73 CL4 Richmond Rd (BRC-101) 0.96 mi TH-60 CL4 Seth Dean Rd (BRC-102) 0.74 mi TH-85 CL4 Green Gate Rd (BRC-103) 1.24 mi TH-86 CL4 Luce Pond Rd (BRC-104) 0.96 mi TH-50 CL4 Barlow Rd (BRC-107) 1.16 mi TH-87 CL4 Wheat Rd (BRC-108) 2.92 mi TH-48 CL4 Hayes Brook Rd (BRC-111) 0.84 mi TH-88 CL4 Gardner Rd (BRC-115) 1.22 mi TH-89 CL4 Packard Rd (BRC-118) 1.12 mi TH-90 CL4 Charles French Rd (BRC-119) 0.67 mi TH-91 CL4 Old Hathorn Rd (BRC-120) 0.55 mi TH-43 CL4 Porter Rd (BRC-122) 0.53 mi TH-44 CL4 Alices Turn Rd (BRC-123) 2.68 mi TH-93 CL4 Judson Morse Rd (BRC-128) 0.97 mi TH-94 CL4 Nortons Hook Rd (BRC-129) 1.34 mi TH-95 CL4 Masterson Rd (BRC-133) 0.51 mi TH-96 CL4 General Foster Rd (BRC-204) 0.26 mi TH-97 CL4 Old East Rd (BRC-207) 0.66 mi TH-98 CL4 Jabez Wright Rd (BRC-208) 0.57 mi TH-99 CL4 Cootey Rd (BRC-212) 0.74 mi TH-100 CL4 Buckman Rd (BRC-213) 1.25 mi TH-101 CL4 Aikens Rd (BRC-215) 0.55 mi TH-102 CL4 Ruth Paige Rd (BRC-217) 0.38 mi TH-103 CL4 Hugon Rd (BRC-218) 1.93 mi TH-32 CL4 Old East Barnard Rd (BRC-219) 1.25 mi TH-104 CL4 Olivers Cave Rd (BRC-223) 0.88 mi TH-105 CL4 Wilbur Rd (BRC-224) 0.77 mi TH-17 CL4 Elijah Bams Rd (BRC-225) 0.47 mi TH-18 CL4 Levasseur Rd (BRC-227) 1.04 mi TH-13 CL4 Old Stagecoach Rd	0.40 mi TH-20 CL3 Discontinued 0.34 mi TH-14 CL3 Discontinued	-

(New "ancient" roads are listed under Reclassified/Remeasured)

**County**      **Town**      **New Highway Mileage**      **Reclassified/Remeasured**      **Discontinued Mileage**      **E911 Notes**

(BRC-228)  
 0.24 mi TH-106 CL4 Ferguson Rd (BRC-229)  
 0.61 mi TH-107 CL4 Blackmer Rd (BRC-230)  
 0.37 mi TH-108 CL4 Robert Dean Rd (BRC-232)  
 0.48 mi TH-11 CL4 Pilmy Ward Rd (BRC-233)

The BRC number is the identifier given to each highway by the Barnard Class 4 Road Committee (BRC).

Class 2 Transfer - 5.69 mi CL3 TH-3 to CL2 TH-2

WINDSOR      BRIDGEWATER

WINDSOR      CAVENDISH      0.18 mi TH-70 CL4 Old County Rd segment

WINDSOR      CHESTER

1.60 mi TH-34 CL4 Michael Rd  
 0.88 mi TH-54 CL4 portion Malone-Poston Rd  
 0.85 mi TH-55 CL4 portion Malone-Poston Rd  
 0.20 mi TH-65 CL4 Contro Rd  
 0.28 mi TH-12 CL4 Chase Brook Rd South Branch  
 1.30 mi TH-138 CL4 Chase Brook Rd North Branch  
 0.21 mi TH-133 CL4 Beard Rd  
 0.18 mi TH-134 CL4 Daniel Peabody Rd  
 0.33 mi TH-135 CL4 Rugg Rd  
 1.09 mi TH-136 CL4 Bailey Hill Rd  
 0.85 mi TH-137 CL4 McCalister Rd  
 0.32 mi TH-139 CL4 G. S. Mitchell Rd  
 1.00 mi TH-140 CL4 Varian Balch Rd  
 0.60 mi TH-141 CL4 Smokeshire Cemetery Rd

WINDSOR      HARTFORD

0.07 mi Legal Trail LT-1  
 0.18 mi TH-23 CL4 Discontinued  
 0.70 mi TH-74 CL4 Discontinued

(New "ancient" roads are listed under Reclassified/Remeasured)

**County**      **Town**      **New Highway Mileage**      **Reclassified/Remeasured**      **Discontinued Mileage**      **E911 Notes**

WINDSOR      HARTLAND      -      +0.042 mi State Hwy, VT-12 approach to US-5, existing alignment, mileage was not assigned previously  
 Total 4.58 mi Legal Trail mileage approved by Selectboard  
 LT-1 0.33 mi  
 LT-2 2.00 mi  
 LT-3 0.20 mi  
 LT-4 0.95 mi  
 LT-5 0.25 mi  
 LT-6 0.55 mi  
 LT-7 0.30 mi

WINDSOR      LUDLOW      -      0.33 mi TH-16 CL3 Discontinued

WINDSOR      POMFRET      -      -0.08 mi TH-2 CL2 due to boundary change with Barnard  
 0.50 mi TH-22 reclassified from CL4 to CL3 (Skyline Dr)

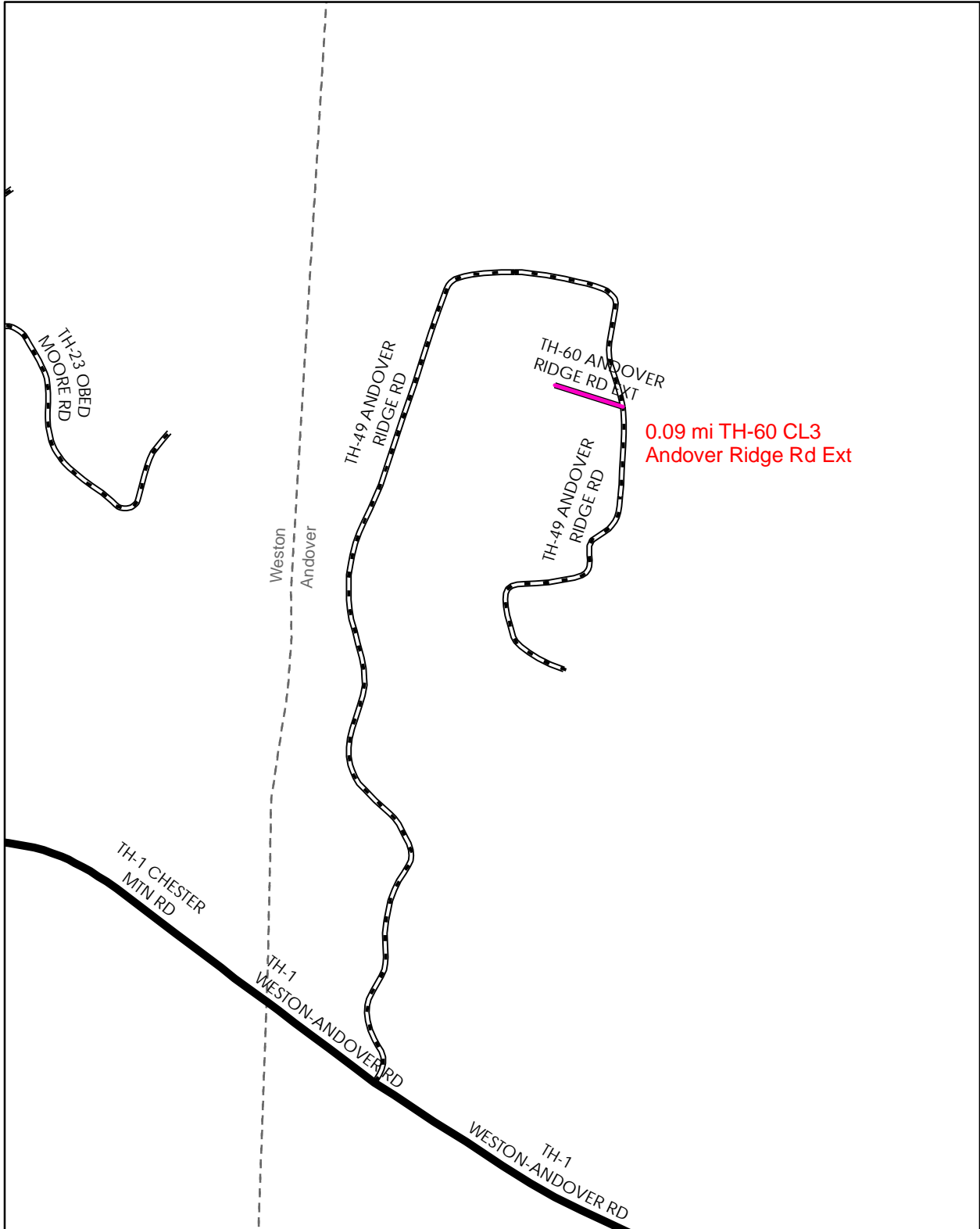
WINDSOR      ROCHESTER      -      Total Legal Trail mileage approved by Selectboard  
 LT-1 0.73 mi  
 LT-2 0.90 mi  
 LT-4 1.10 mi  
 LT-5 1.75 mi  
 LT-6 0.23 mi  
 LT-7 0.57 mi

WINDSOR      ROYALTON      -      LT-3 1.76 mi (Error correction applied: remeasured to 1.37 mi)

WINDSOR      ROYALTON      -      1.31 mi TH-15 CL4 Pepperell Rd  
 0.44 mi TH-102 CL4 Litchfield Rd  
 0.06 mi TH-103 CL4 Broad Brook Cemetery Rd  
 0.59 mi TH-104 CL4 Lafayette Rd  
 1.21 mi TH-105 CL4 Bloss Ballou Rd

(New "ancient" roads are listed under Reclassified/Remeasured)

<i><b>County</b></i>	<i><b>Town</b></i>	<i><b>New Highway Mileage</b></i>	<i><b>Reclassified/Remeasured</b></i>	<i><b>Discontinued Mileage</b></i>	<i><b>E911 Notes</b></i>
WINDSOR	WEATHERSFIELD		1.12 mi TH-82 CL4 (portion Crown Point Rd) 0.34 mi TH-110 CL4 0.50 mi TH-111 CL4 1.77 mi TH-112 CL4 0.66 mi TH-113 CL4 0.75 mi TH-114 CL4 0.61 mi TH-115 CL4 0.29 mi TH-116 CL4 1.11 mi TH-117 CL4 (portion Crown Point Rd) 1.87 mi TH-118 CL4 (portion Crown Point Rd) 0.57 mi TH-119 CL4 Drumlin Rd 0.64 mi LT-5		
WINDSOR	WEST WINDSOR		1.01 mi CL3 renumbered to TH-18 from TH-8 0.05 mi CL3 renumbered to TH-18 from TH-47 0.04 mi CL3 renumbered to TH-47 from TH-18 0.67 mi CL4 renumbered to TH-10 from TH-49 Western portion of TH-52 (Seems Rd) Realigned	0.05 mi TH-5 CL3 Discontinued 0.14 mi TH-55 CL3 Discontinued	
WINDSOR	WOODSTOCK	0.15 mi TH-129 CL3 Randall Rd	Class 2 Transfer - 1.20 mi CL3 TH-18 to CL2 TH-6 0.40 mi TH-125 CL4 Potwin Ln 0.05 mi TH-127 CL4 Whitcomb Ln 0.39 mi LT-1 Pinnacle Spur 0.03 mi TH-126 CL4 Ottauquechee Ln	0.70 mi TH-48 CL4 Discontinued 0.29 mi TH-19 Discontinued (Kaufman Rd, was CL4) 0.05 mi TH-82 Discontinued (was CL4) 0.18 mi TH-88 Discontinued (Britton Ln, was CL3)	
WINDSOR	WOODSTOCK VILLAGE		+0.06 mi CL4 Doubleday Way		

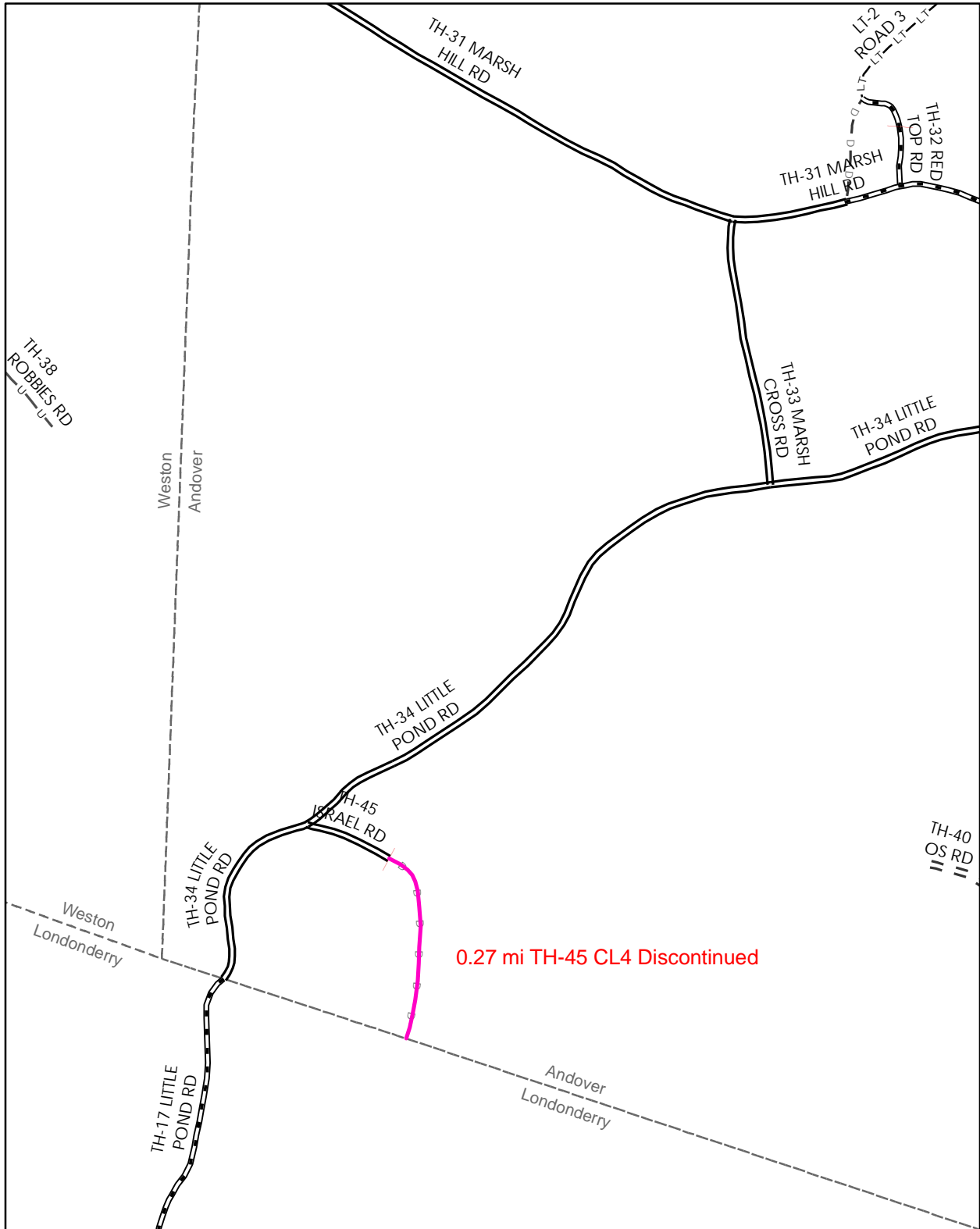


**Mileage Certificate Change 2010  
ANDOVER**

Mapping Unit  
 Division of Planning, Outreach and Community Affairs  
 Vermont Agency of Transportation -- May 2010



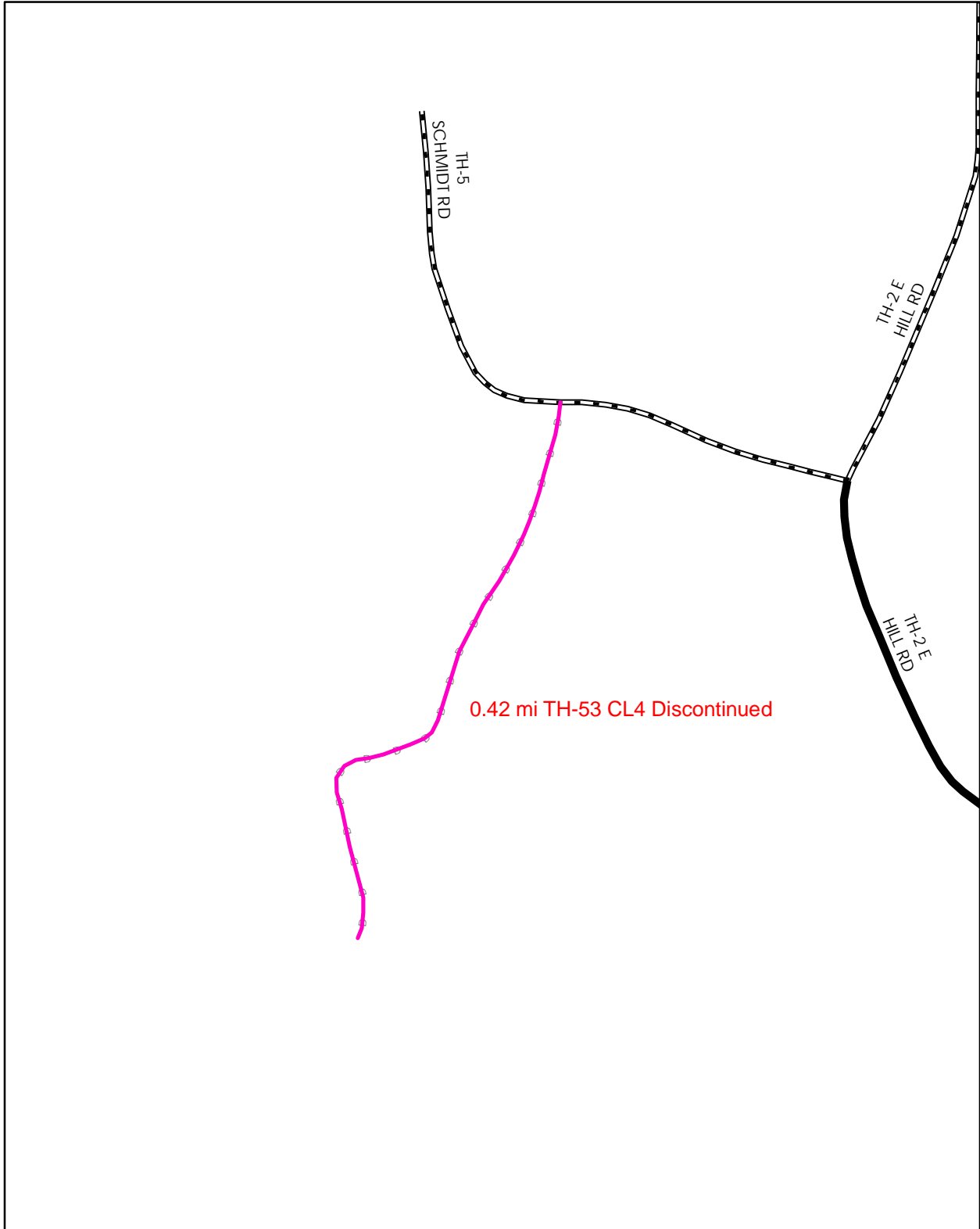




**Mileage Certificate Change 2010  
ANDOVER**

Mapping Unit  
 Division of Planning, Outreach and Community Affairs  
 Vermont Agency of Transportation -- May 2010



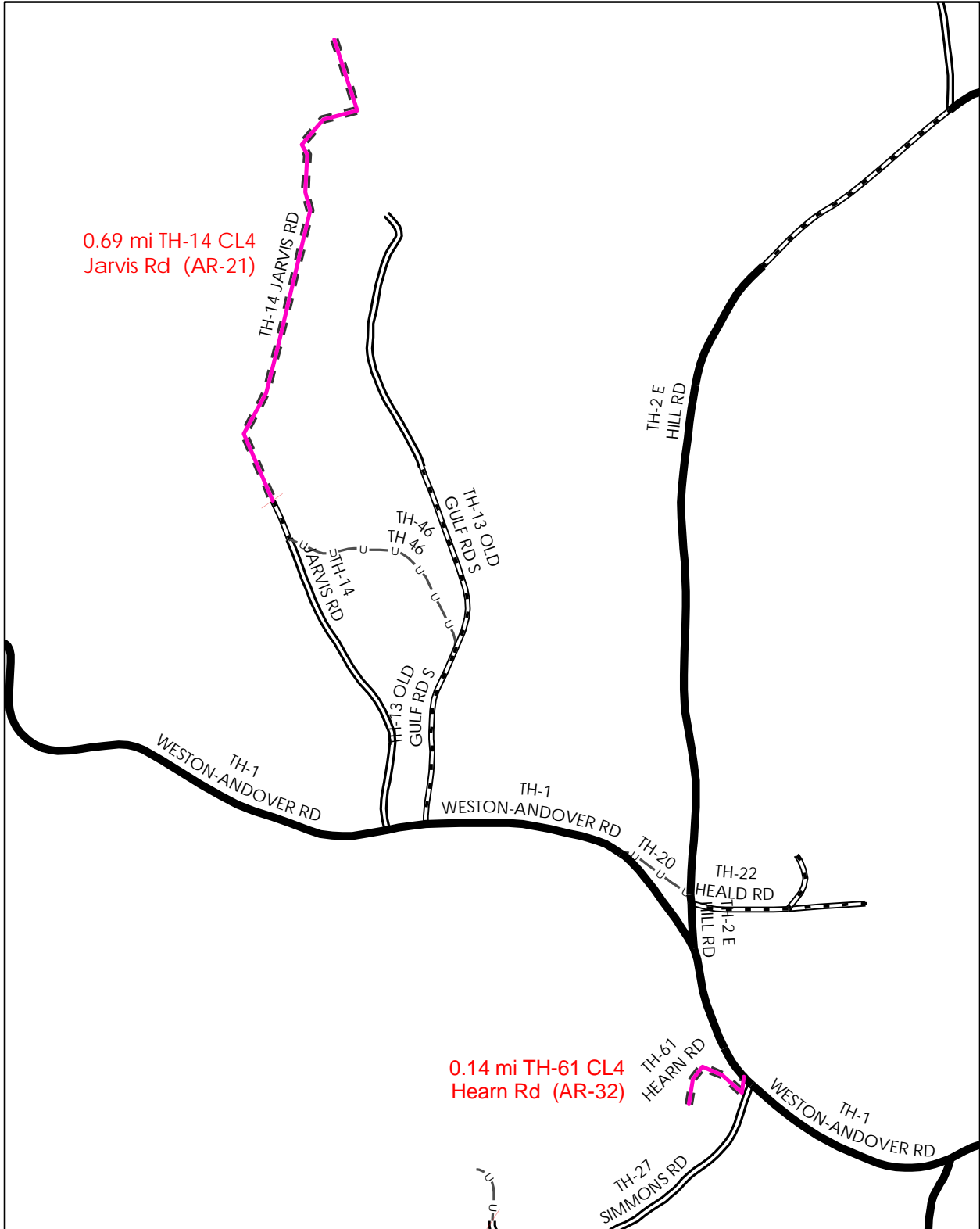


**Mileage Certificate Change 2010  
ANDOVER**

Mapping Unit  
Division of Planning, Outreach and Community Affairs  
Vermont Agency of Transportation -- May 2010



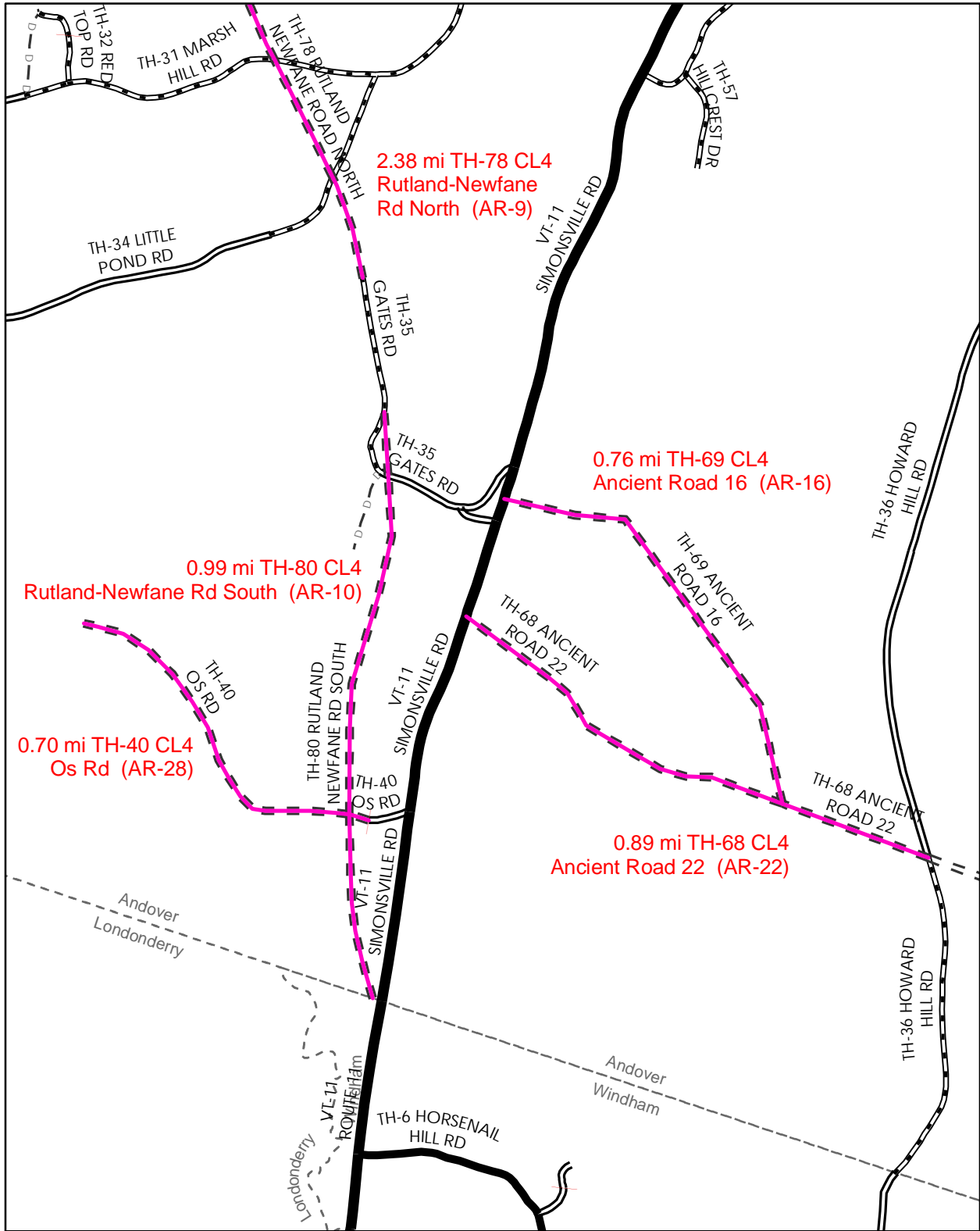
0 0.1 Miles



**Mileage Certificate Change 2010  
ANDOVER**

Mapping Unit  
 Division of Planning, Outreach and Community Affairs  
 Vermont Agency of Transportation -- May 2010

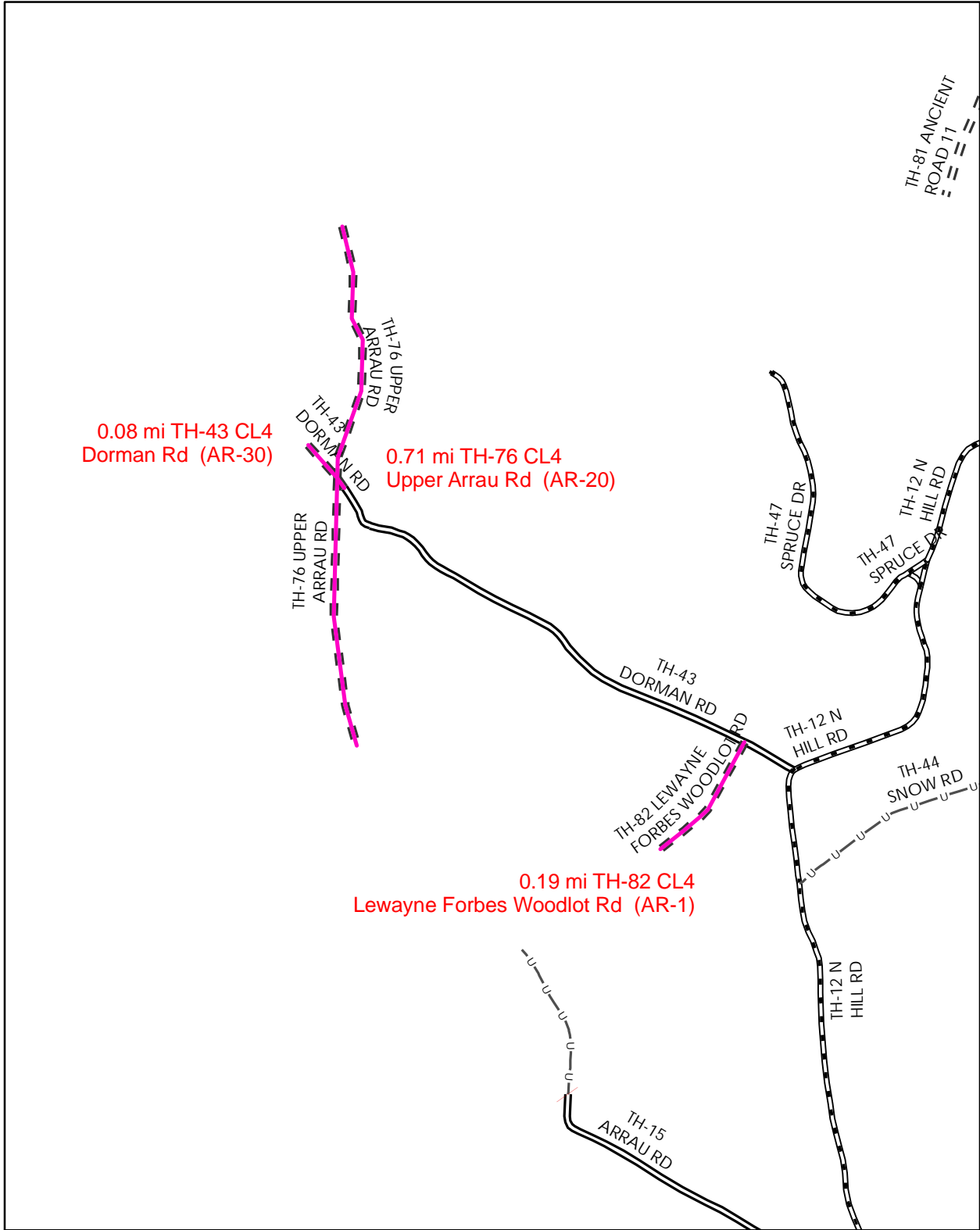




**Mileage Certificate Change 2010  
ANDOVER**

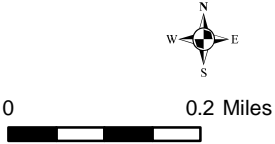
Mapping Unit  
 Division of Planning, Outreach and Community Affairs  
 Vermont Agency of Transportation -- May 2010

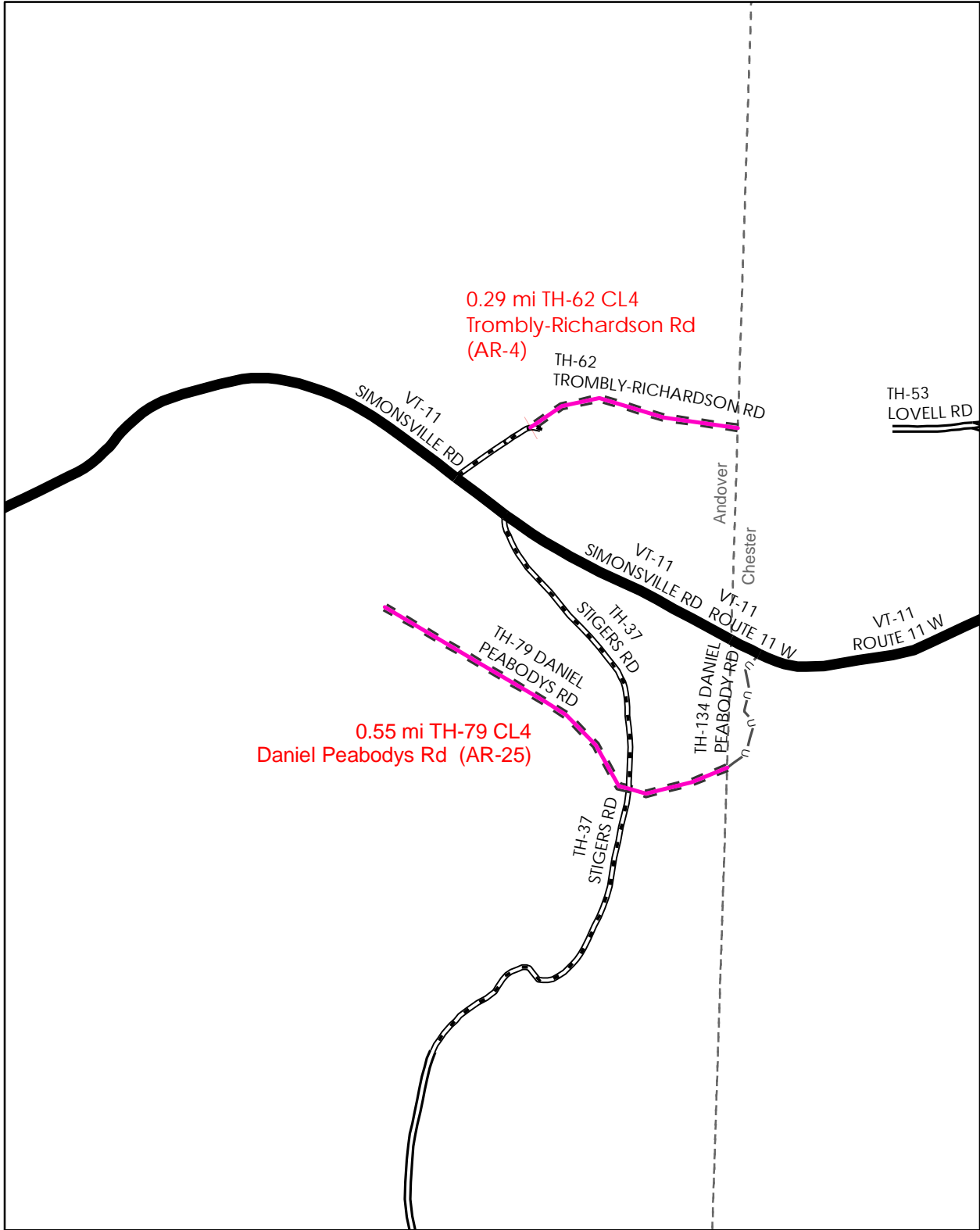




**Mileage Certificate Change 2010  
ANDOVER**

Mapping Unit  
 Division of Planning, Outreach and Community Affairs  
 Vermont Agency of Transportation -- May 2010

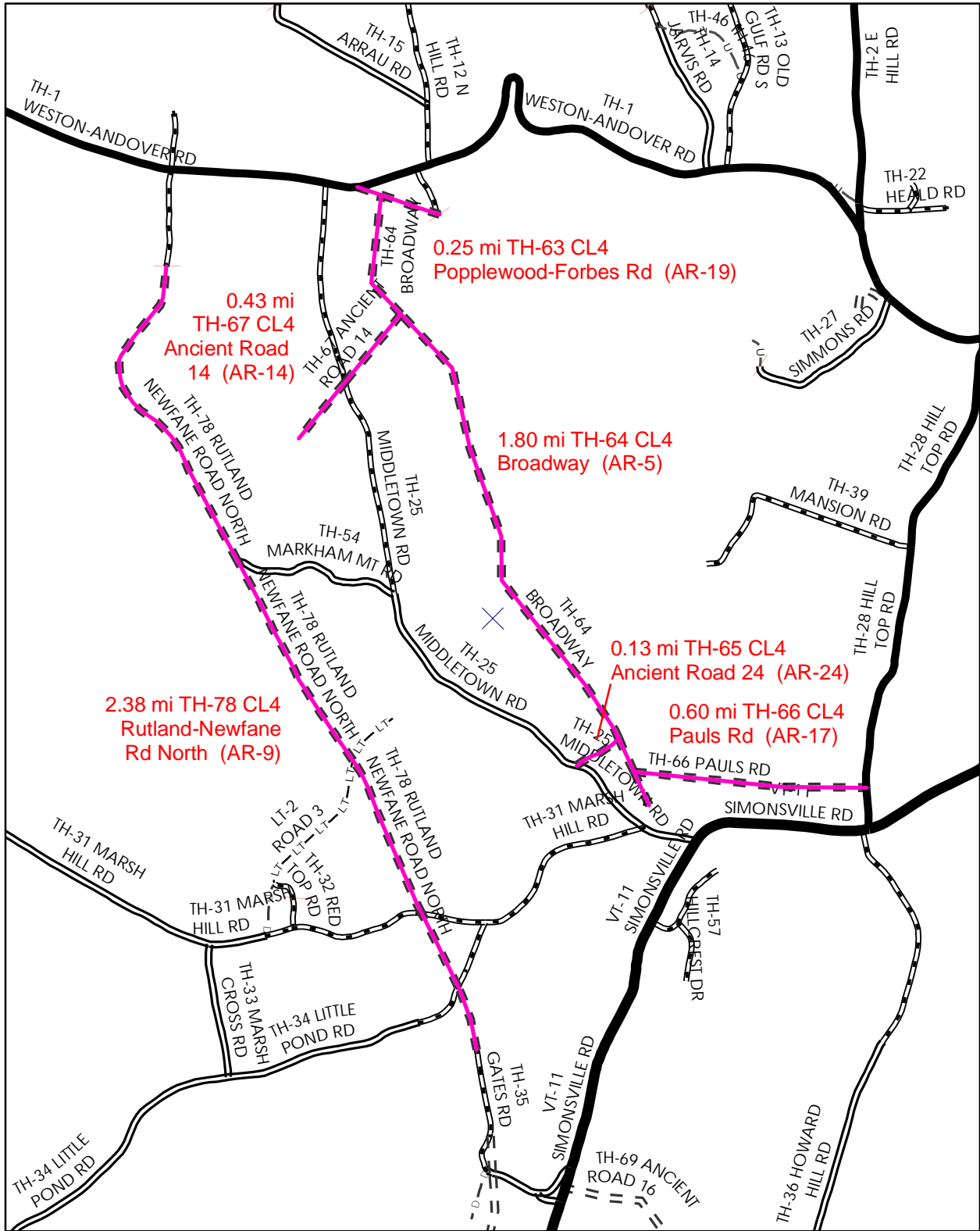




**Mileage Certificate Change 2010  
ANDOVER**

Mapping Unit  
 Division of Planning, Outreach and Community Affairs  
 Vermont Agency of Transportation -- May 2010

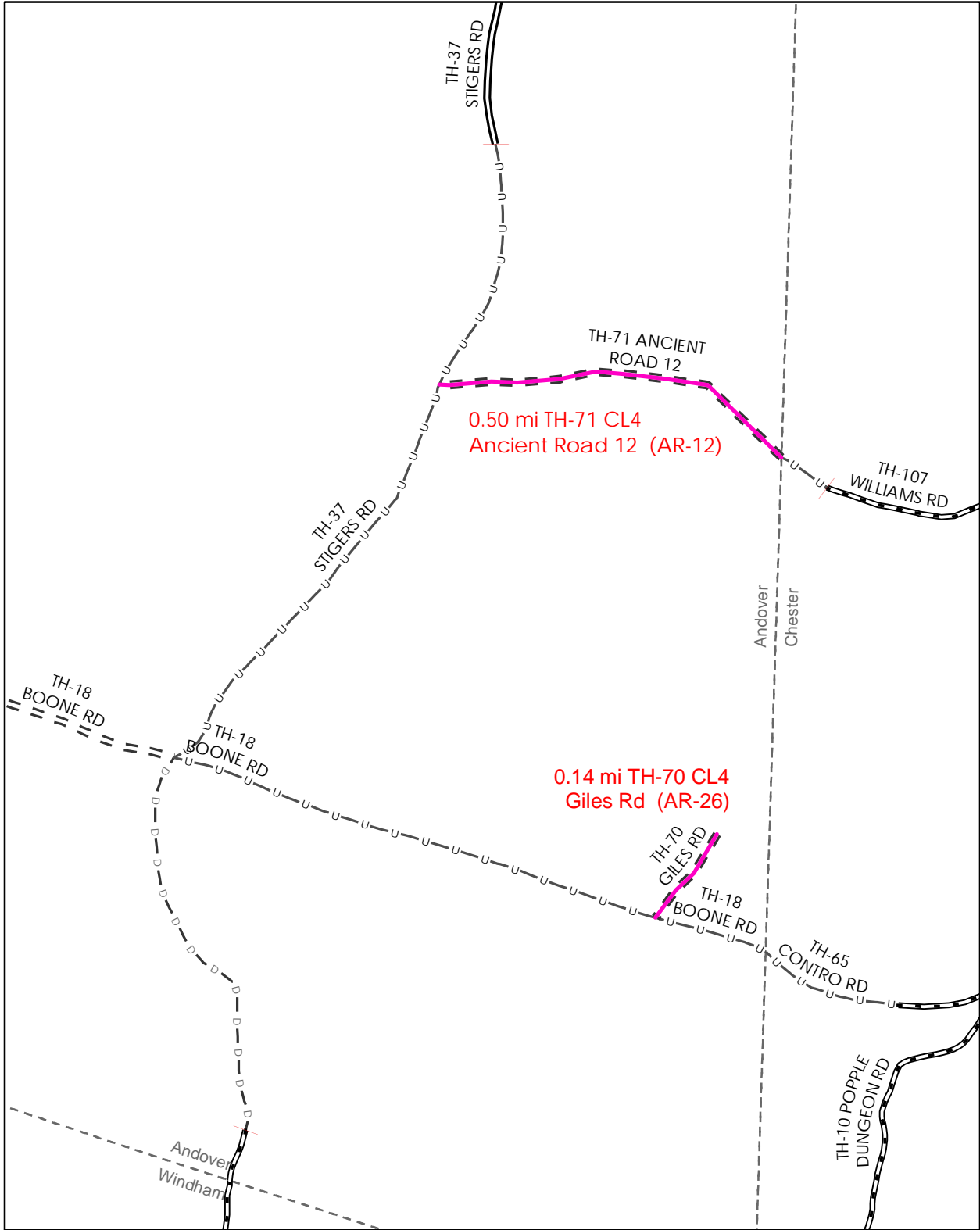




**Mileage Certificate Change 2010  
ANDOVER**

Mapping Unit  
 Division of Planning, Outreach and Community Affairs  
 Vermont Agency of Transportation -- May 2010



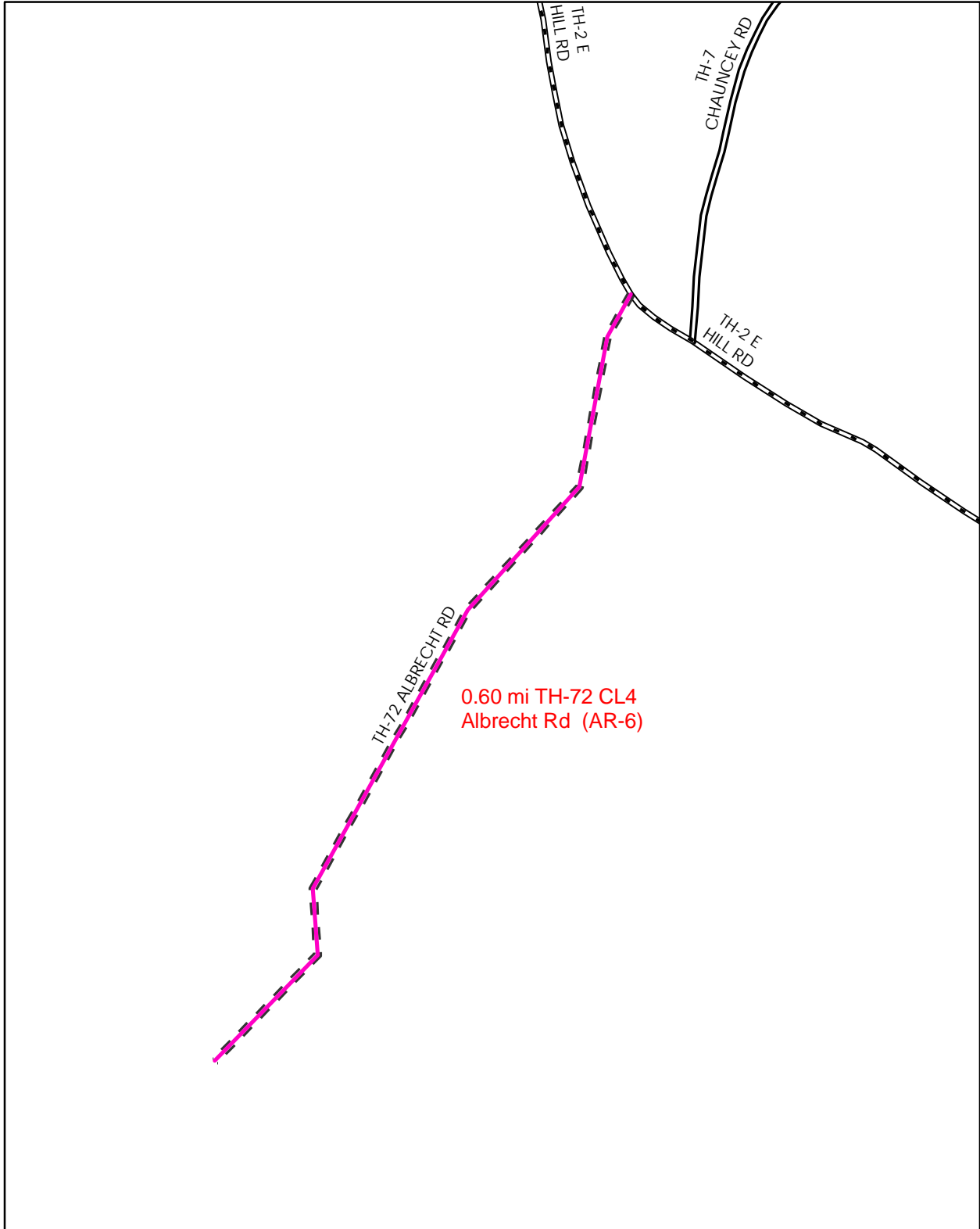


**Mileage Certificate Change 2010  
ANDOVER**

Mapping Unit  
Division of Planning, Outreach and Community Affairs  
Vermont Agency of Transportation -- May 2010







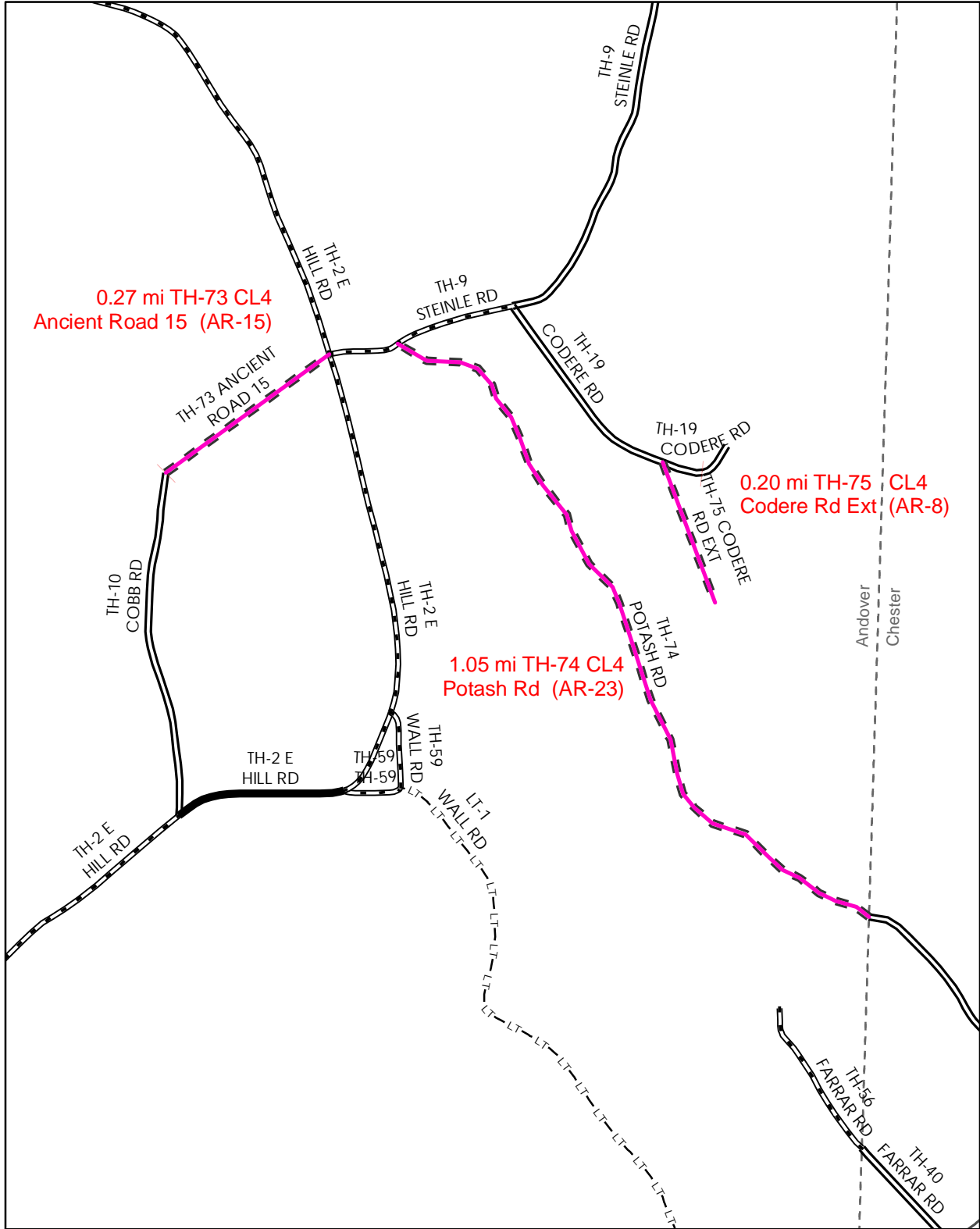
**Mileage Certificate Change 2010  
ANDOVER**

Mapping Unit  
Division of Planning, Outreach and Community Affairs  
Vermont Agency of Transportation -- May 2010



0 0.1 Miles

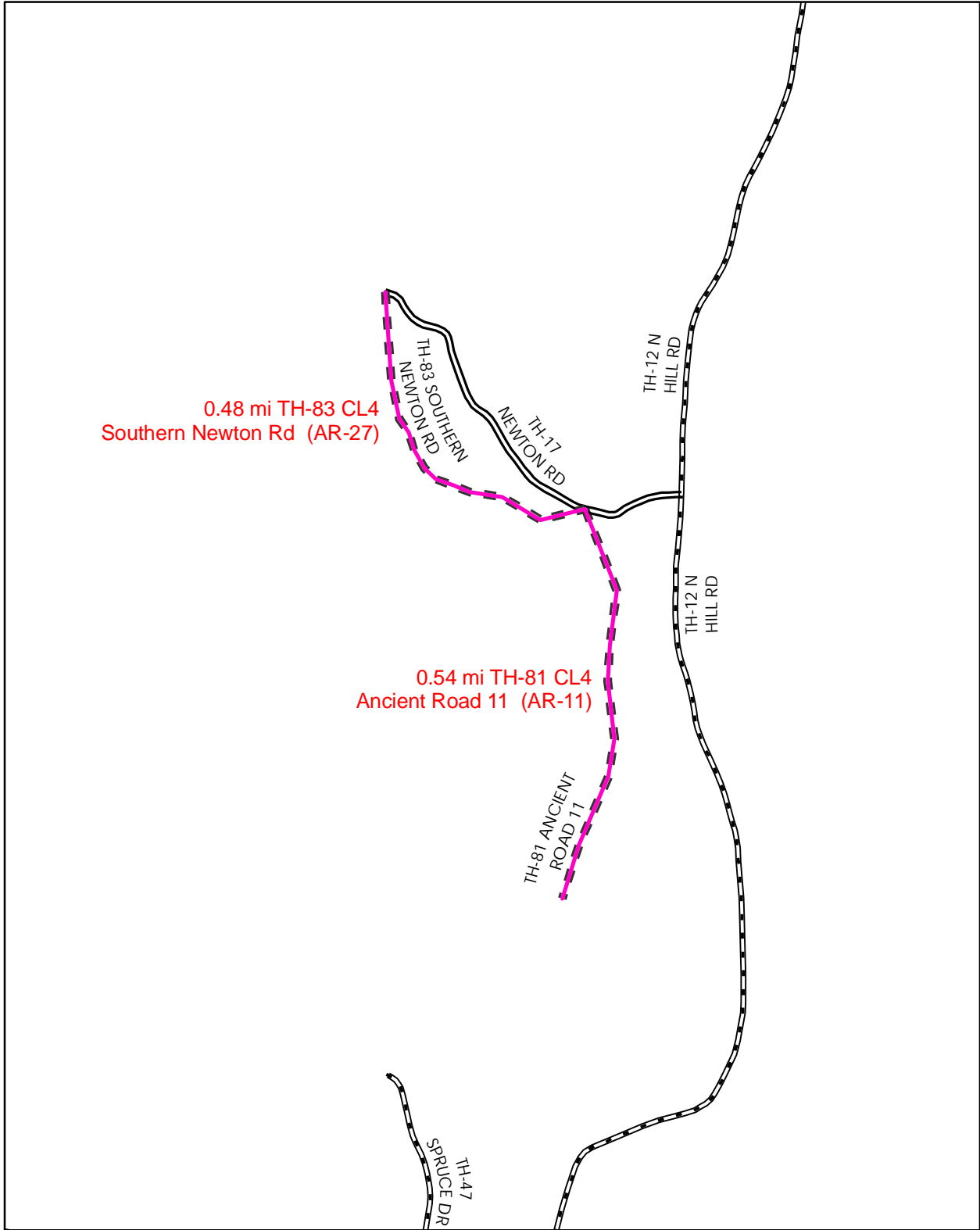
A horizontal scale bar with a black and white alternating pattern, representing a distance of 0.1 miles.



**Mileage Certificate Change 2010**  
**ANDOVER**

Mapping Unit  
Division of Planning, Outreach and Community Affairs  
Vermont Agency of Transportation -- May 2010

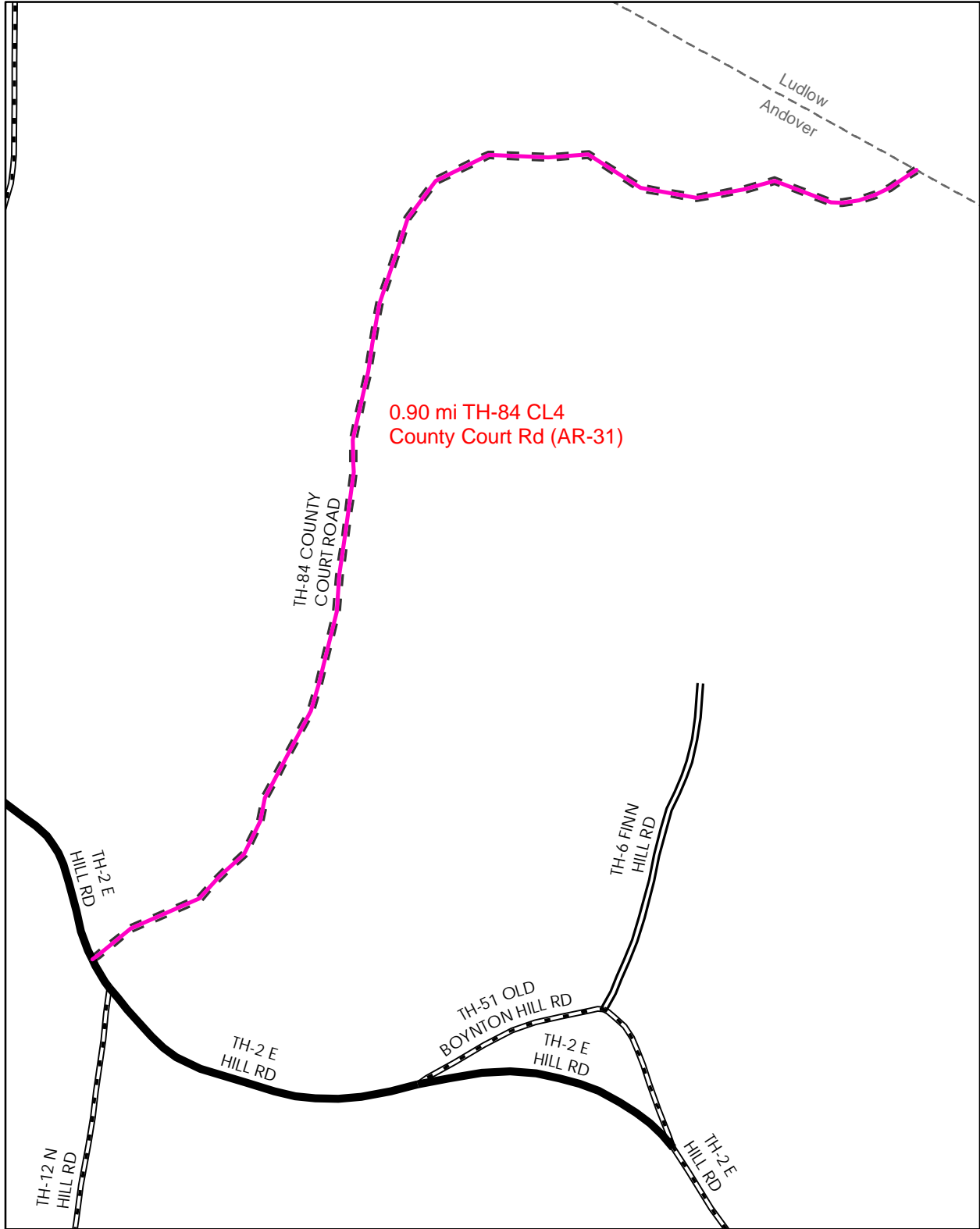




**Mileage Certificate Change 2010  
ANDOVER**

Mapping Unit  
 Division of Planning, Outreach and Community Affairs  
 Vermont Agency of Transportation -- May 2010

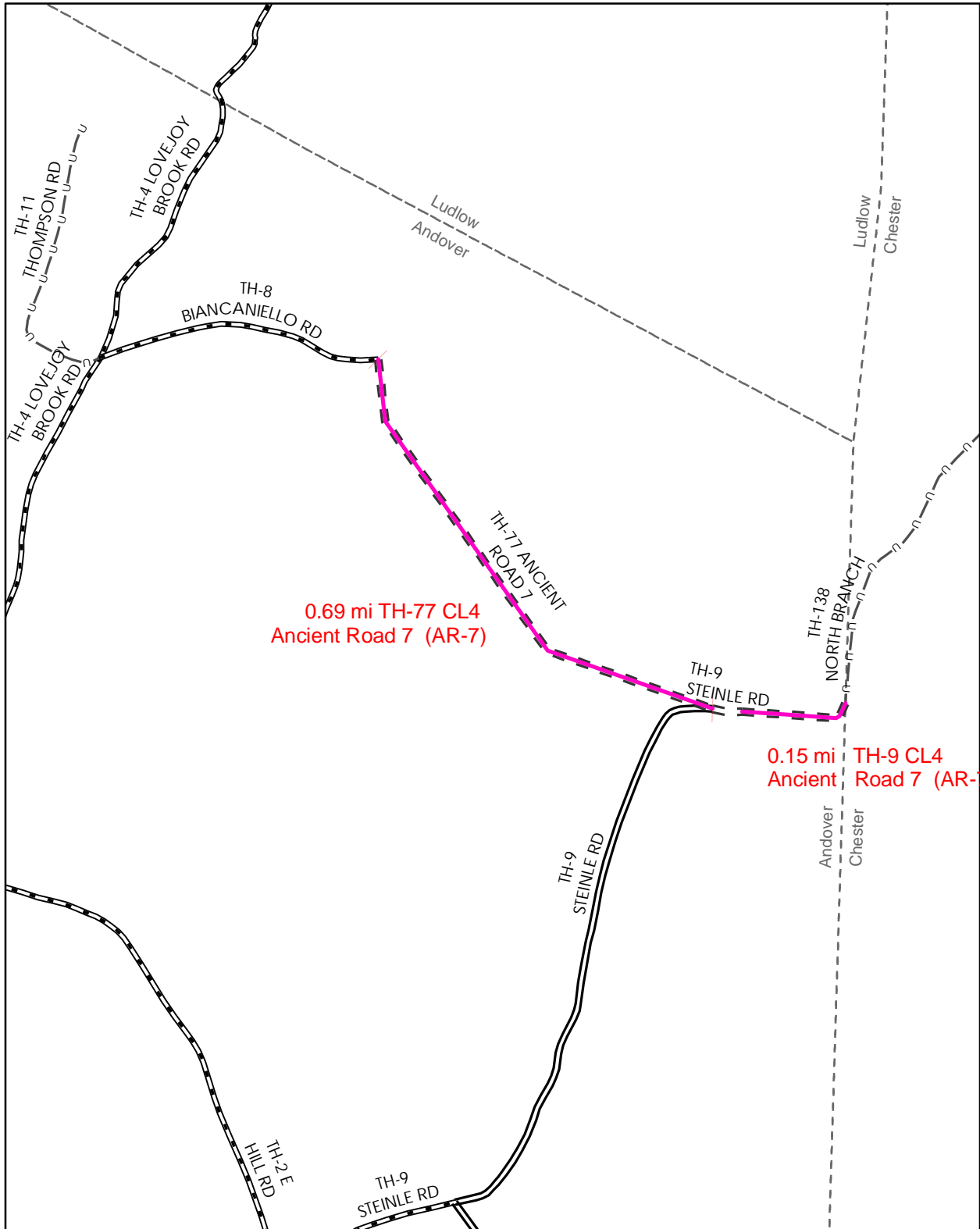




**Mileage Certificate Change 2010  
ANDOVER**

Mapping Unit  
Division of Planning, Outreach and Community Affairs  
Vermont Agency of Transportation -- May 2010

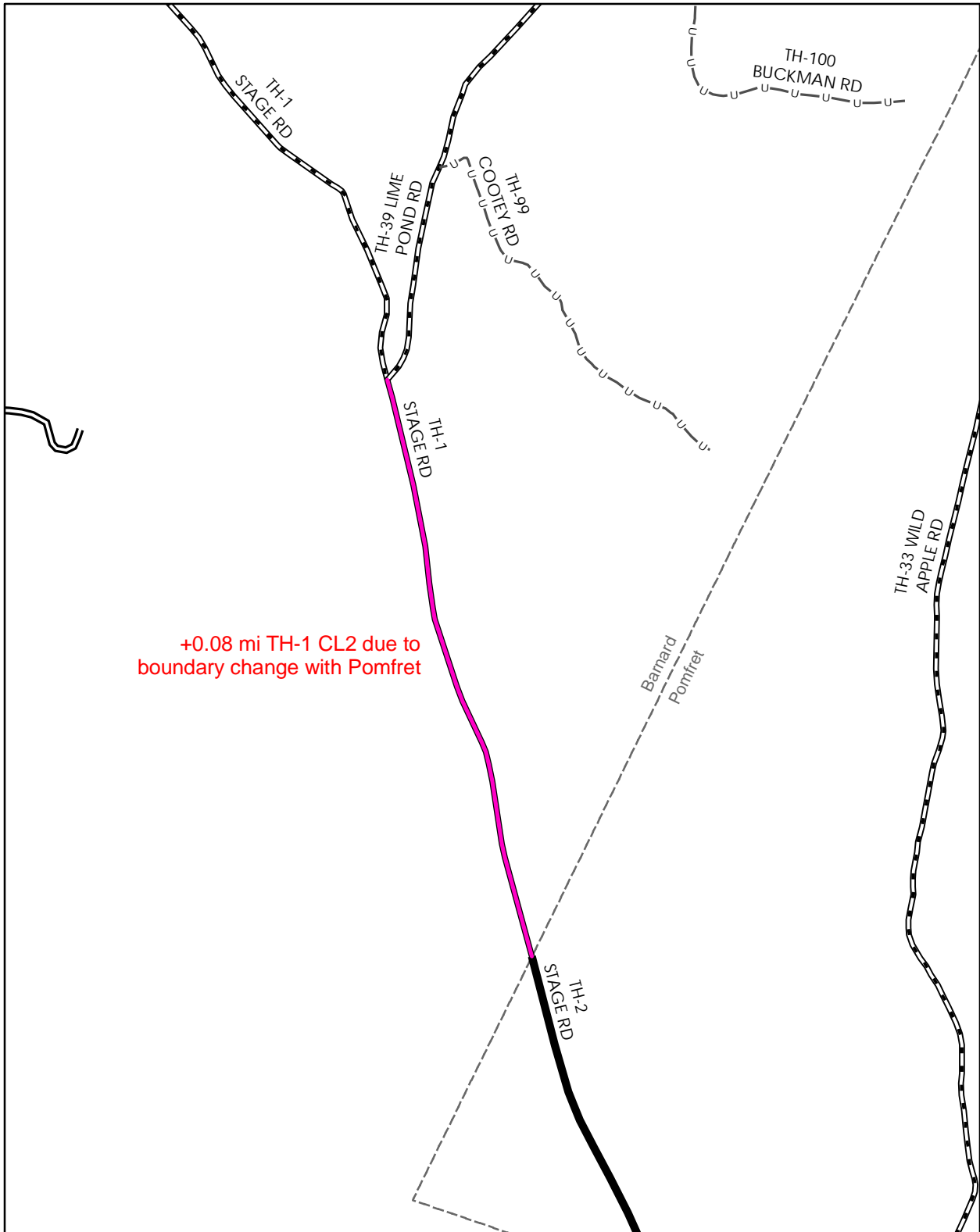




**Mileage Certificate Change 2010  
ANDOVER**

Mapping Unit  
 Division of Planning, Outreach and Community Affairs  
 Vermont Agency of Transportation -- May 2010



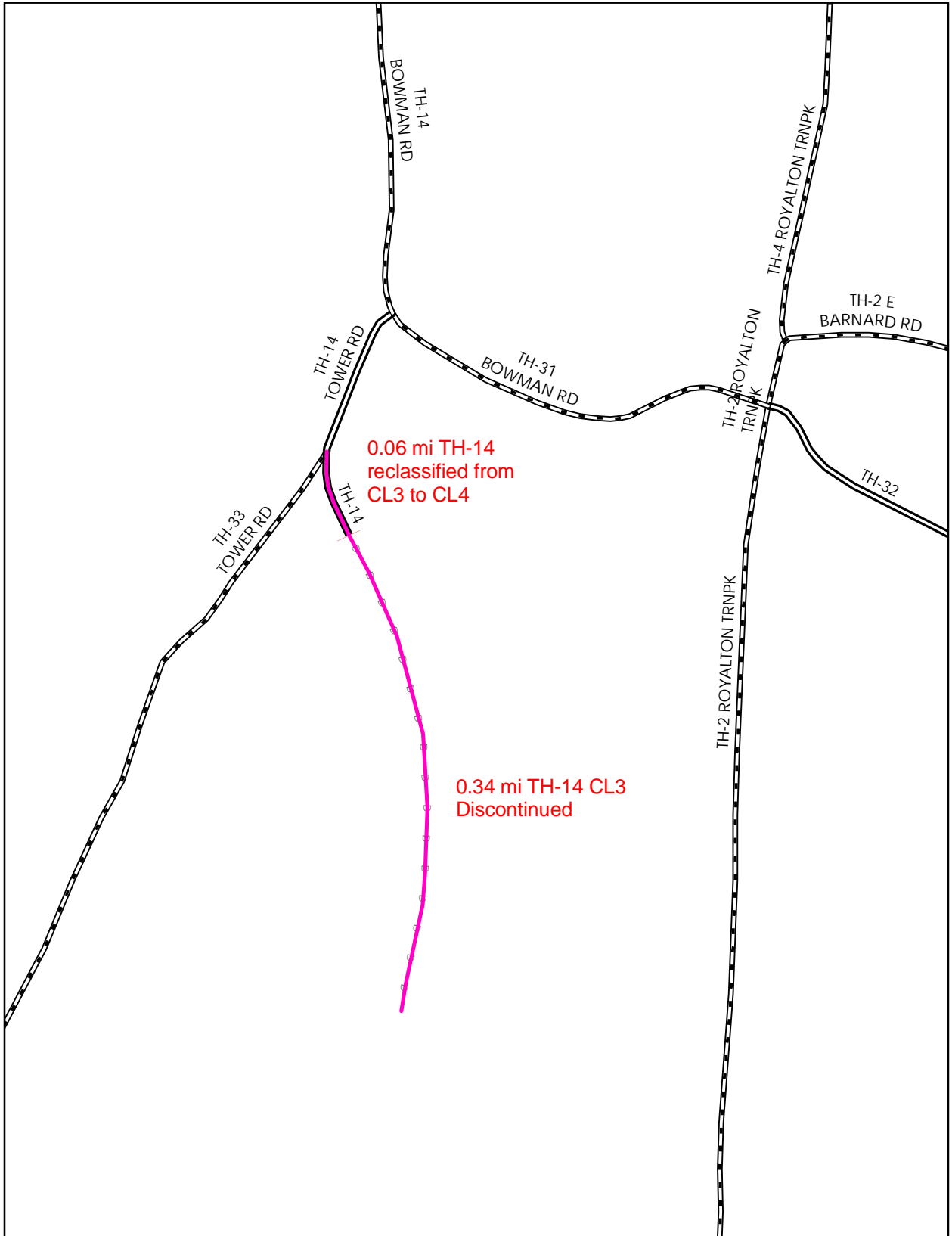


+0.08 mi TH-1 CL2 due to boundary change with Pomfret

**Mileage Certificate Change 2010  
BARNARD**

Mapping Unit  
 Division of Planning, Outreach and Community Affairs  
 Vermont Agency of Transportation -- May 2010





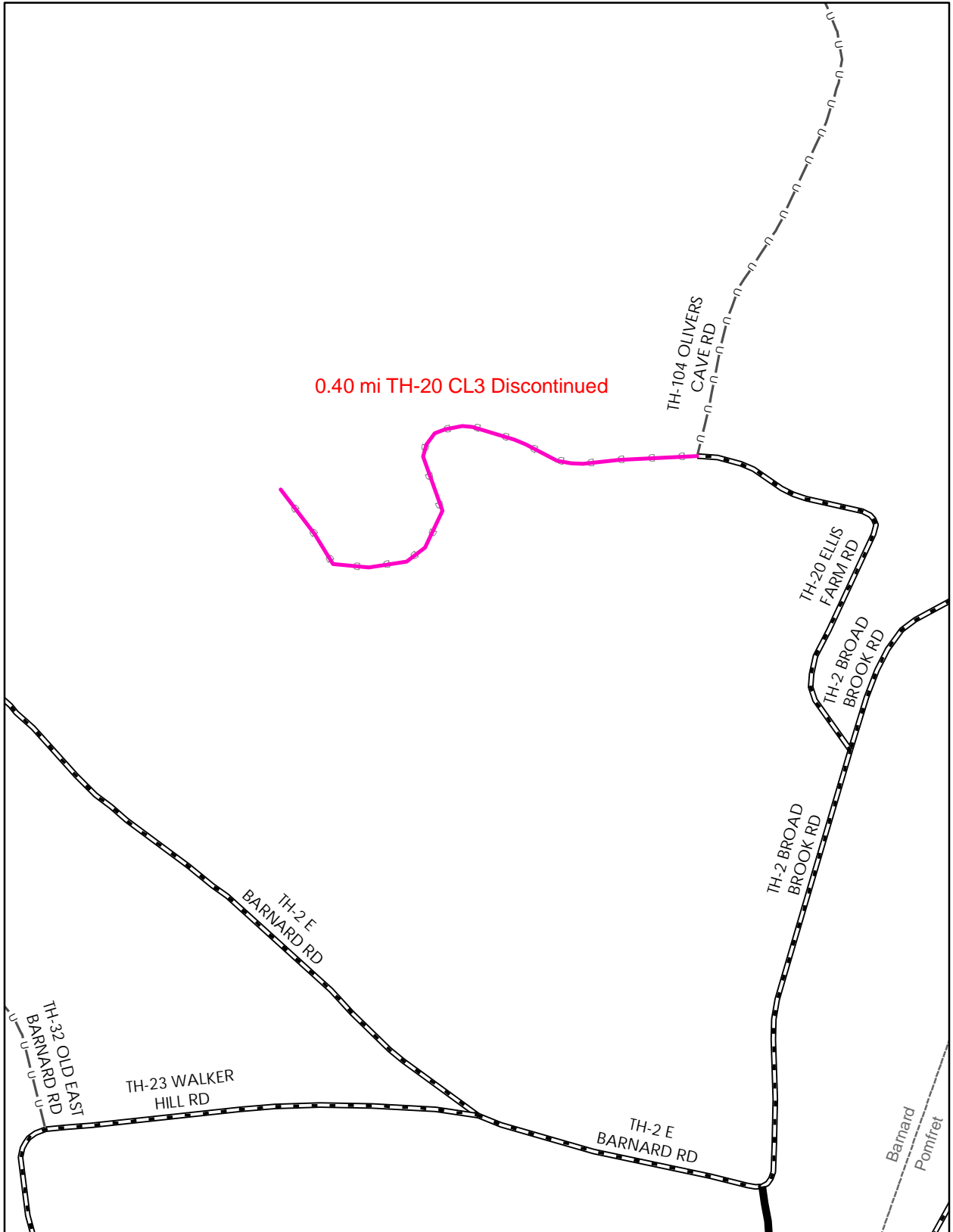
0.06 mi TH-14  
reclassified from  
CL3 to CL4

0.34 mi TH-14 CL3  
Discontinued

**Mileage Certificate Change 2010  
BARNARD**

Mapping Unit  
Division of Planning, Outreach and Community Affairs  
Vermont Agency of Transportation -- May 2010



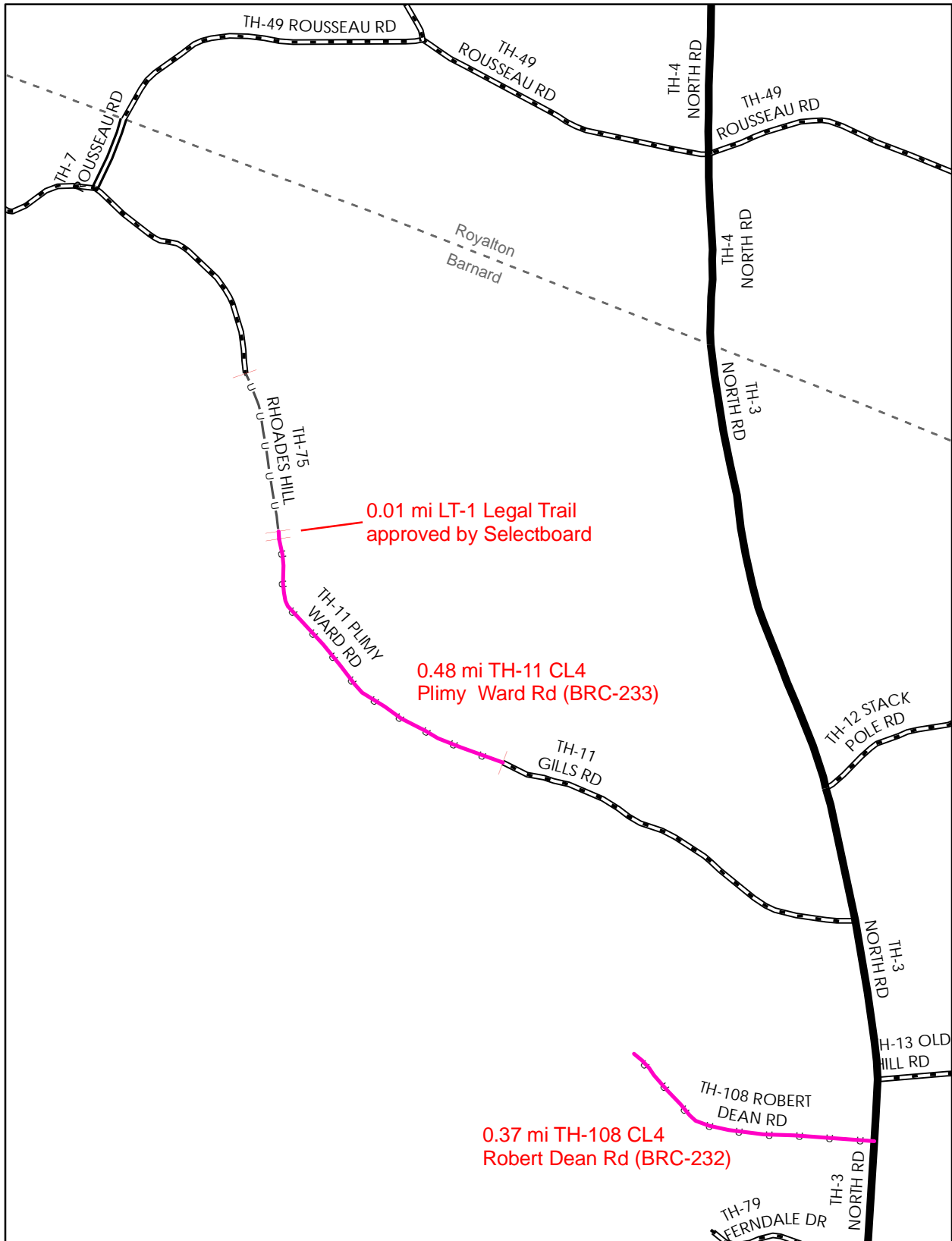


**Mileage Certificate Change 2010  
BARNARD**

Mapping Unit  
 Division of Planning, Outreach and Community Affairs  
 Vermont Agency of Transportation -- May 2010



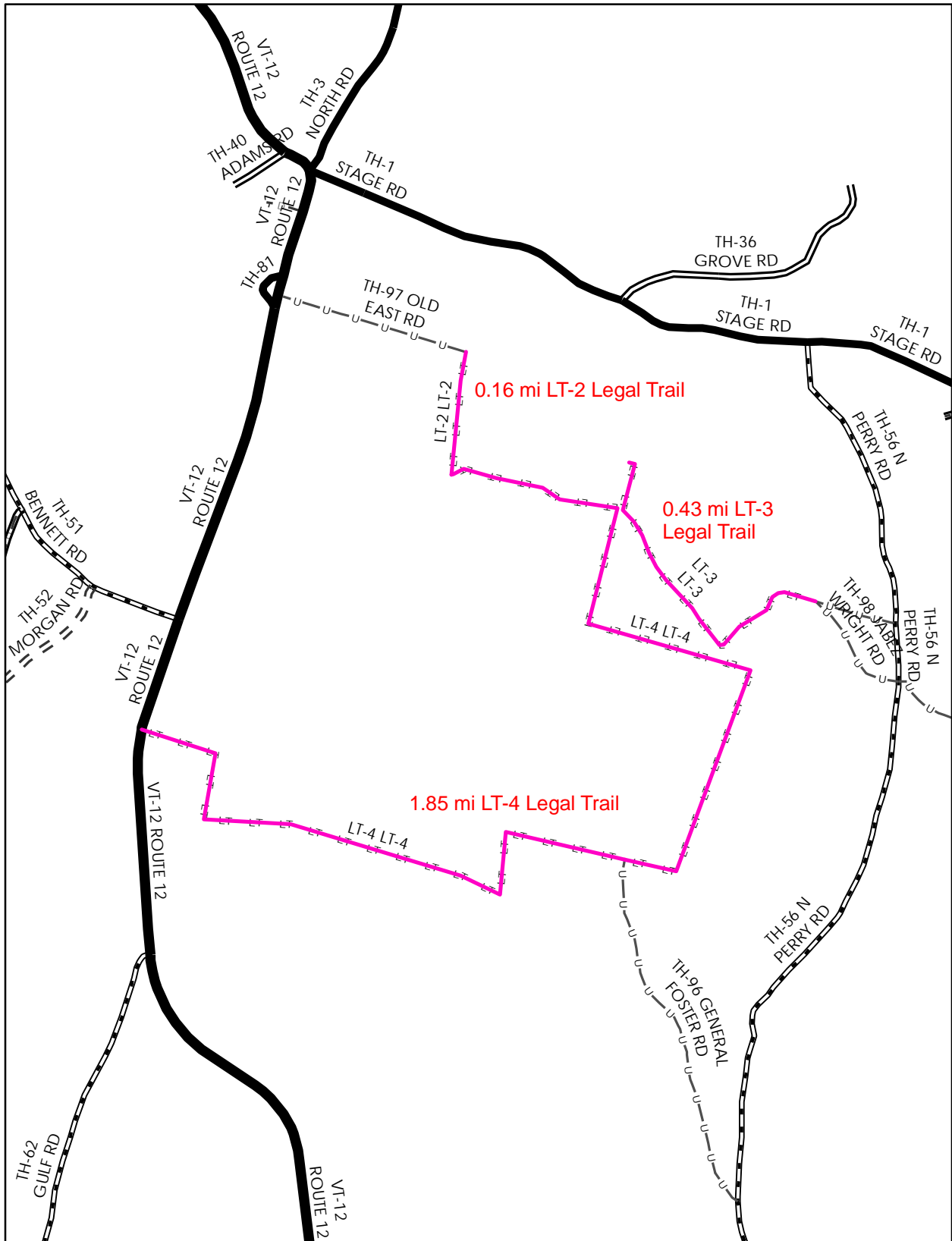




**Mileage Certificate Change 2010  
BARNARD**

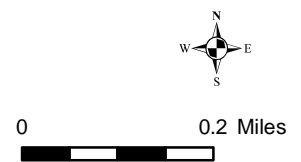
Mapping Unit  
 Division of Planning, Outreach and Community Affairs  
 Vermont Agency of Transportation -- May 2010

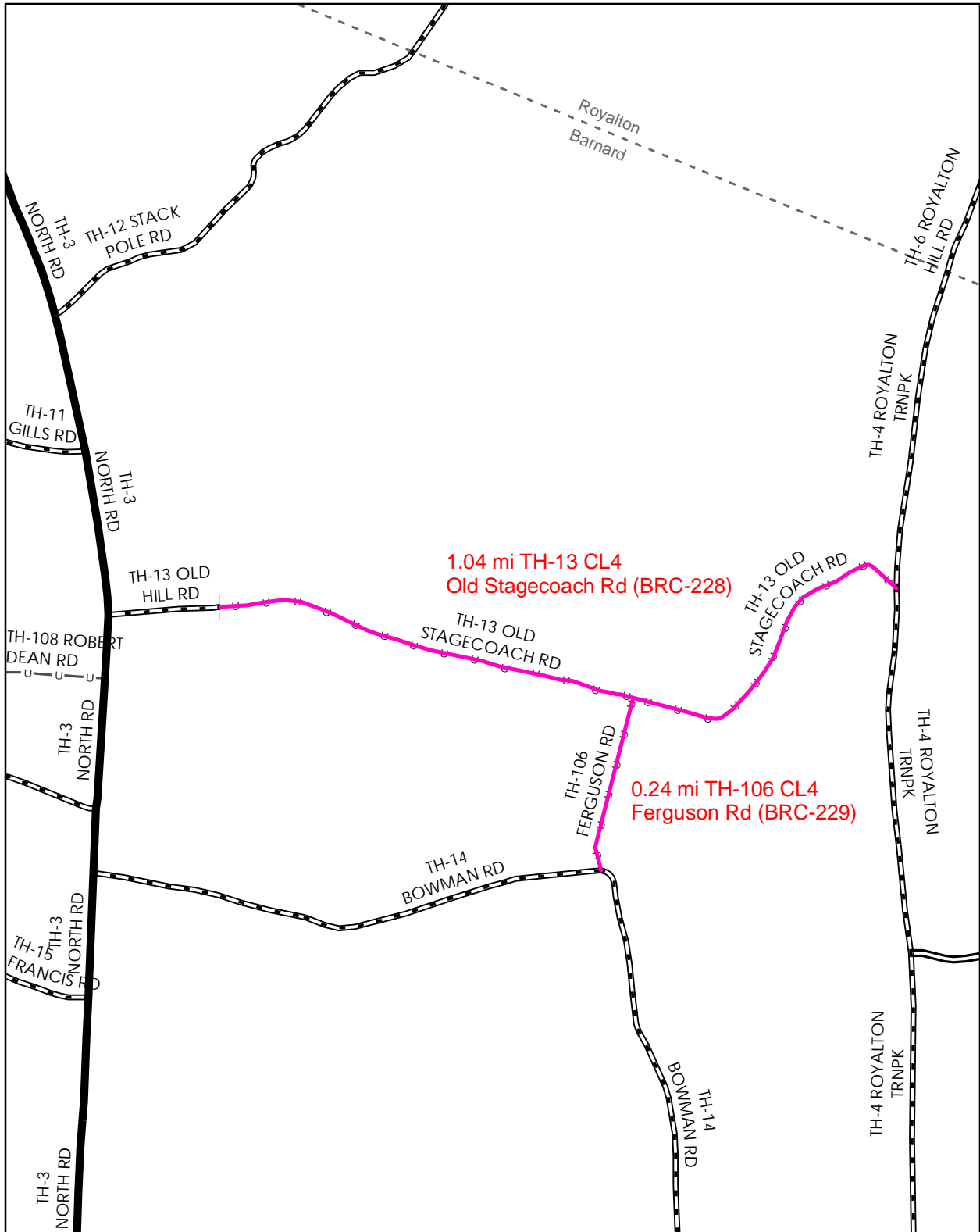




**Mileage Certificate Change 2010  
BARNARD**

Mapping Unit  
 Division of Planning, Outreach and Community Affairs  
 Vermont Agency of Transportation -- May 2010





1.04 mi TH-13 CL4  
Old Stagecoach Rd (BRC-228)

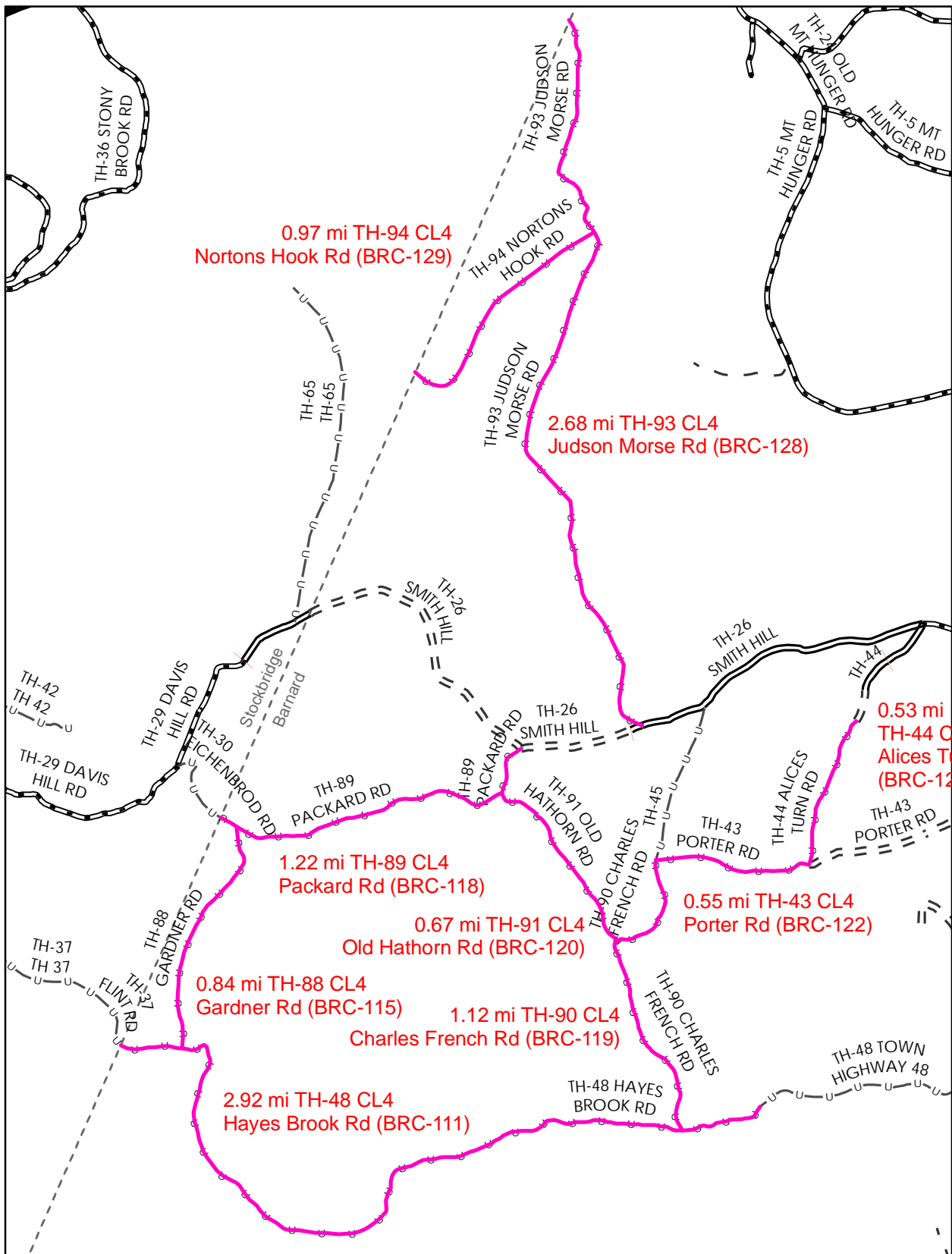
0.24 mi TH-106 CL4  
Ferguson Rd (BRC-229)

**Mileage Certificate Change 2010  
BARNARD**

Mapping Unit  
Division of Planning, Outreach and Community Affairs  
Vermont Agency of Transportation -- May 2010



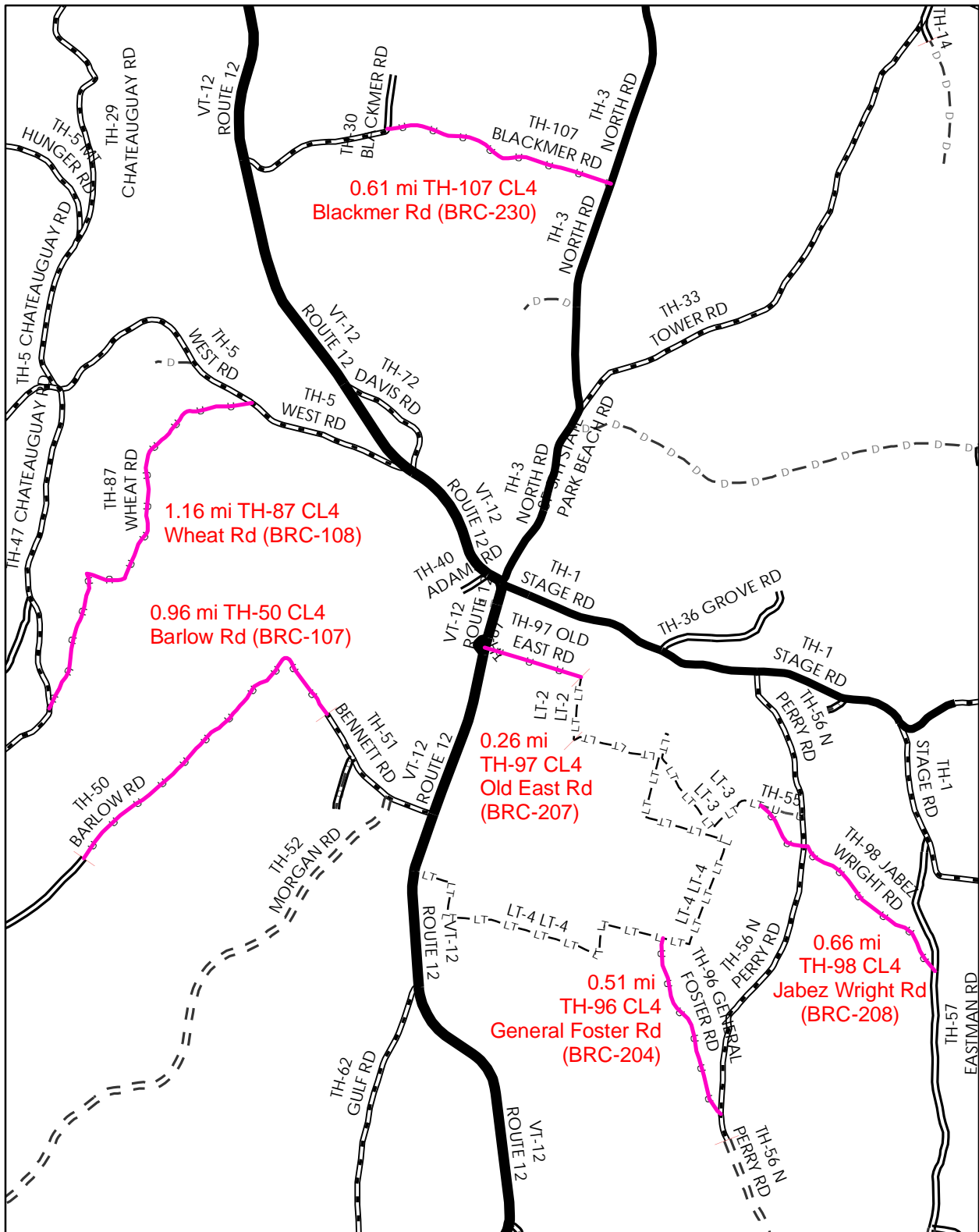




**Mileage Certificate Change 2010  
BARNARD**

Mapping Unit  
Division of Planning, Outreach and Community Affairs  
Vermont Agency of Transportation -- May 2010

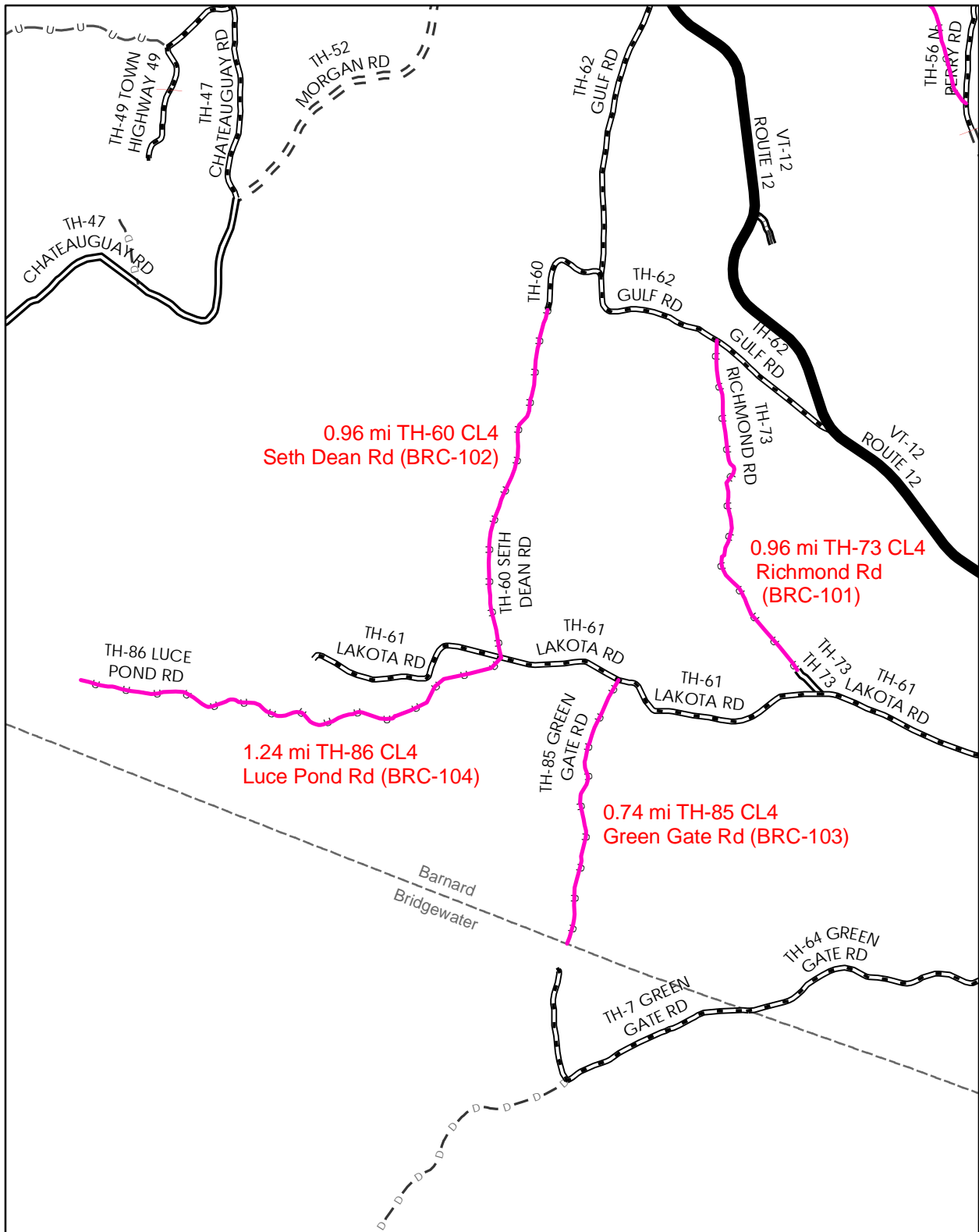




**Mileage Certificate Change 2010  
BARNARD**

Mapping Unit  
 Division of Planning, Outreach and Community Affairs  
 Vermont Agency of Transportation -- May 2010



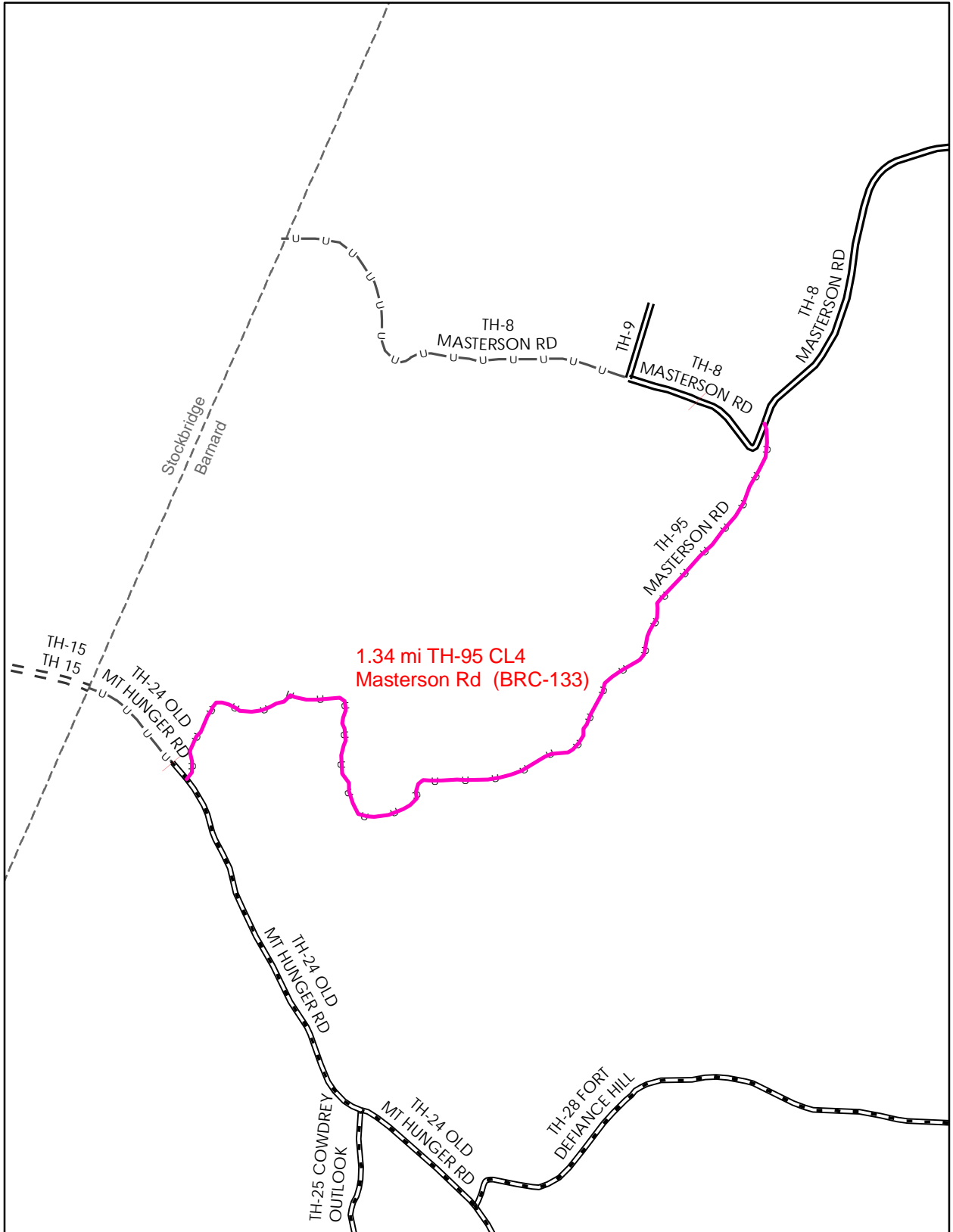


**Mileage Certificate Change 2010  
BARNARD**

Mapping Unit  
 Division of Planning, Outreach and Community Affairs  
 Vermont Agency of Transportation -- May 2010



0 0.4 Miles

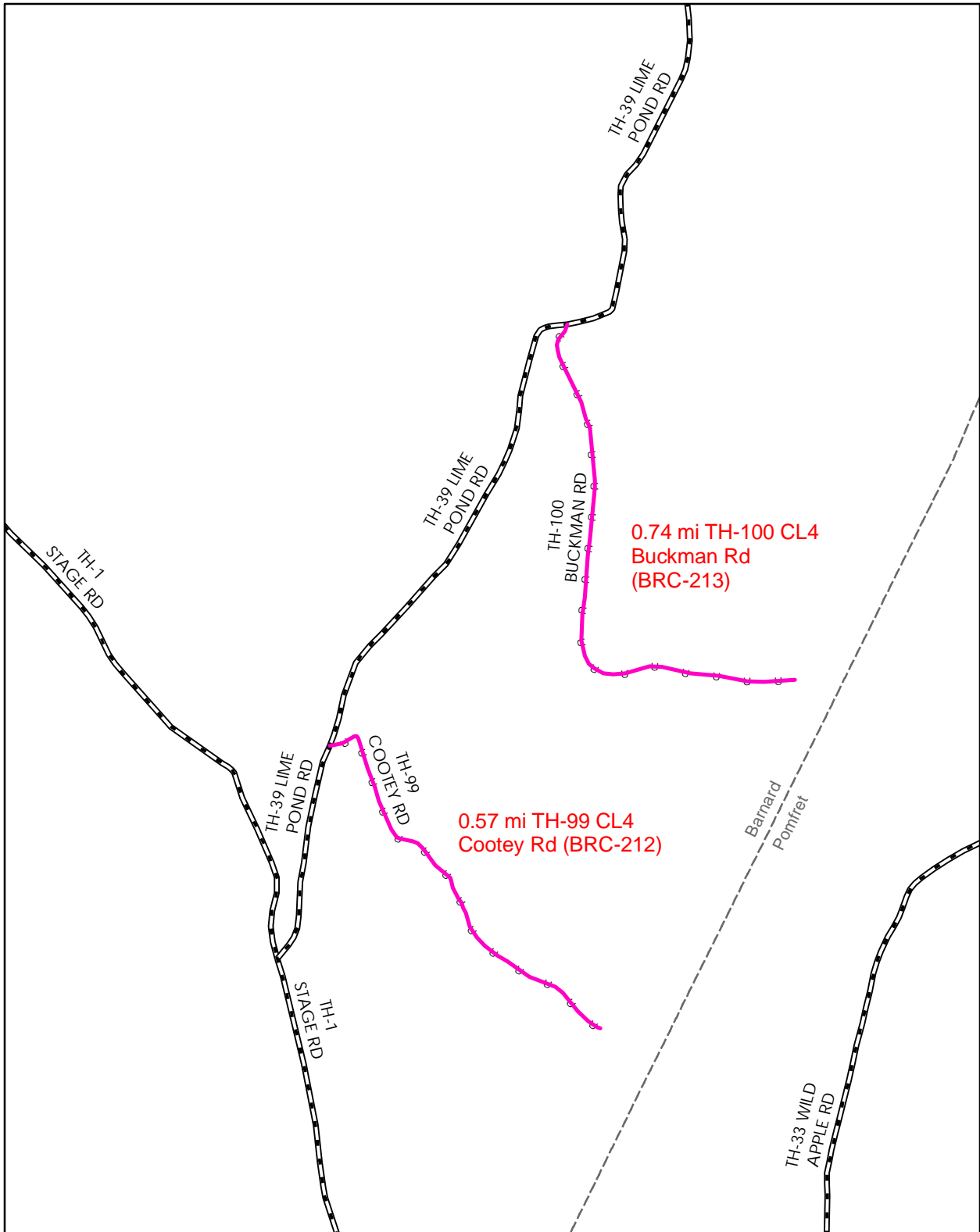


**Mileage Certificate Change 2010  
BARNARD**

Mapping Unit  
 Division of Planning, Outreach and Community Affairs  
 Vermont Agency of Transportation -- May 2010

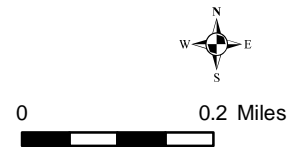


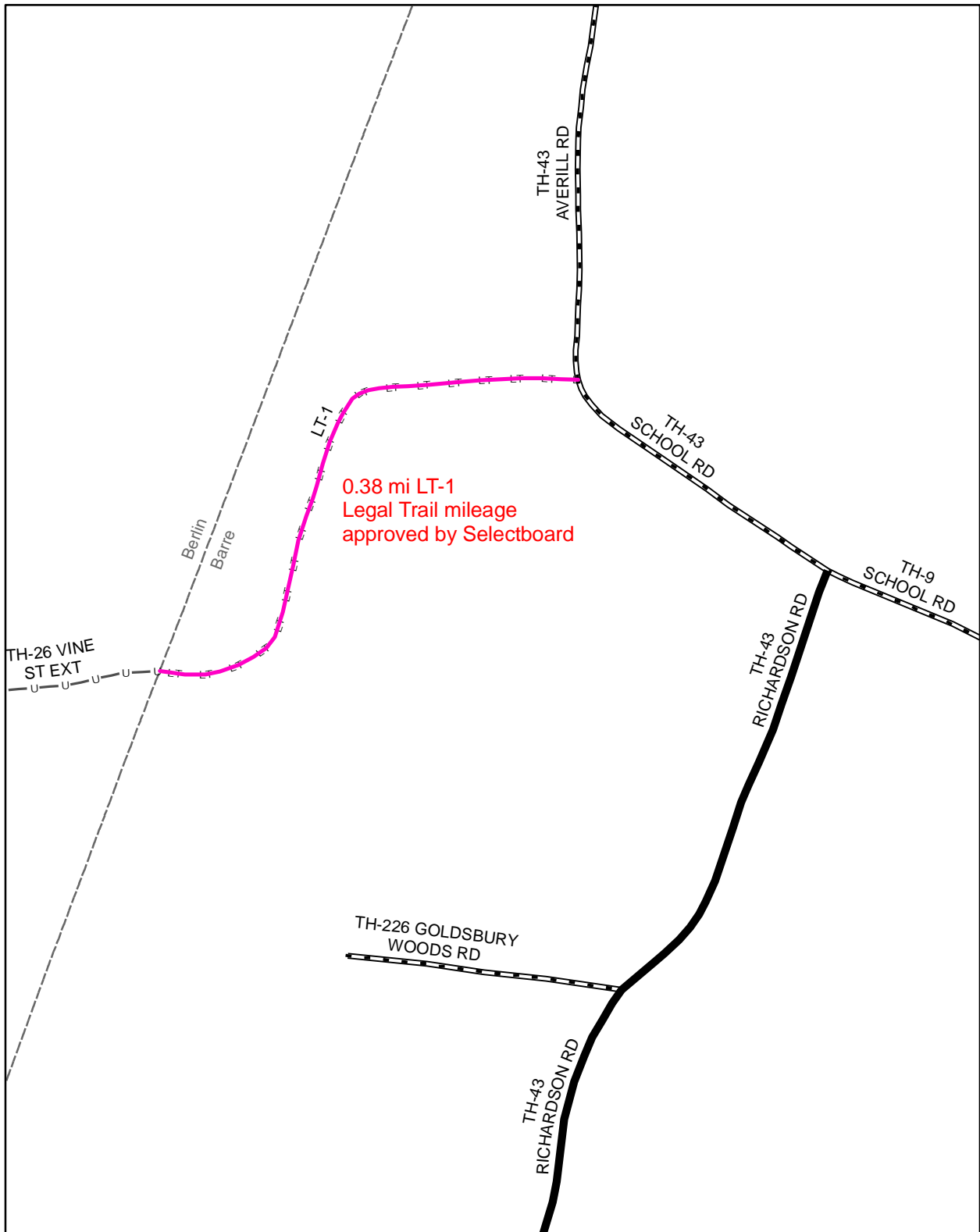




**Mileage Certificate Change 2010  
BARNARD**

Mapping Unit  
 Division of Planning, Outreach and Community Affairs  
 Vermont Agency of Transportation -- May 2010

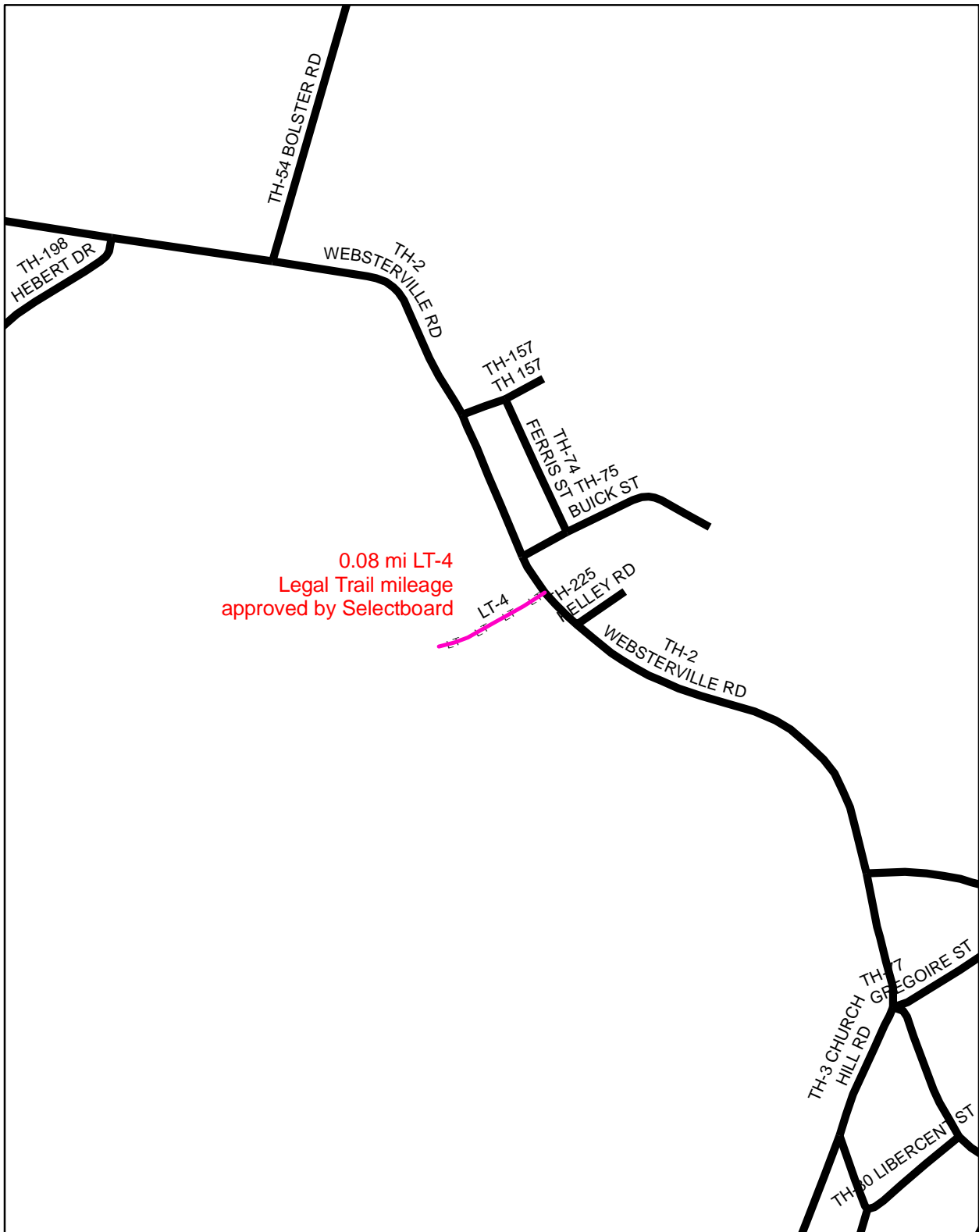




**Mileage Certificate Change 2010  
BARRE TOWN**

Mapping Unit  
Division of Planning, Outreach and Community Affairs  
Vermont Agency of Transportation -- March 2010



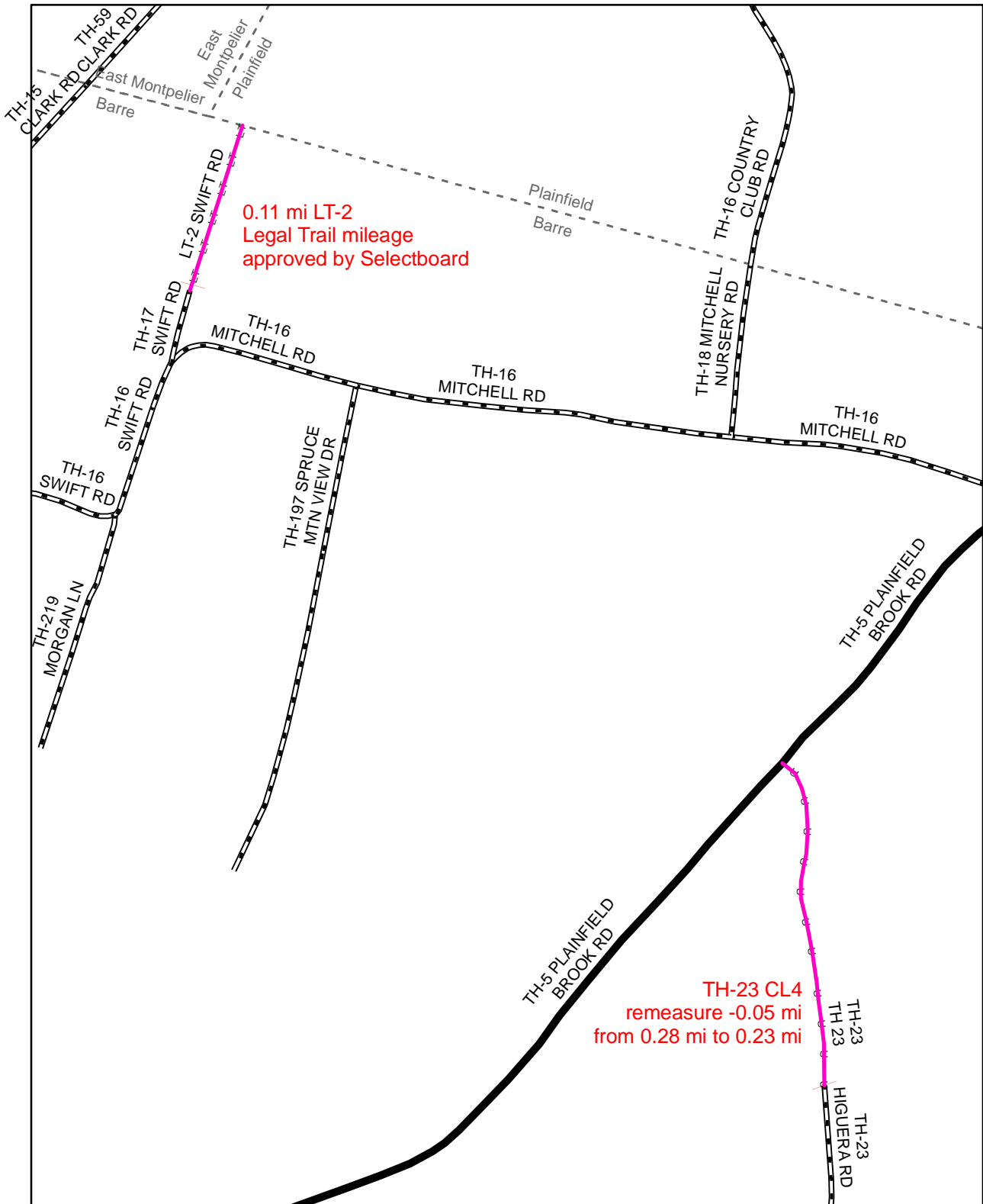


0.08 mi LT-4  
Legal Trail mileage  
approved by Selectboard

**Mileage Certificate Change 2010  
BARRE TOWN**

Mapping Unit  
Division of Planning, Outreach and Community Affairs  
Vermont Agency of Transportation -- March 2010

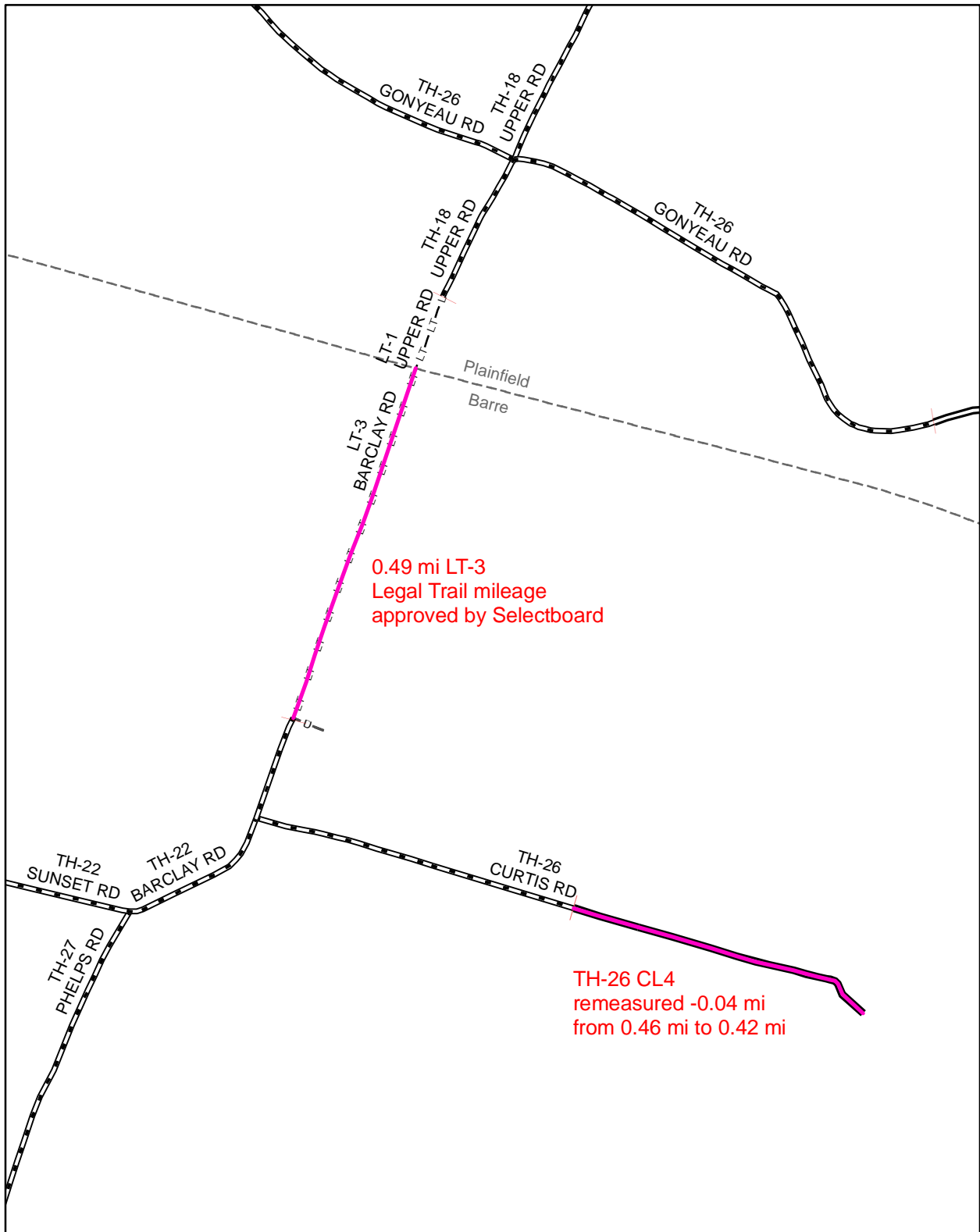




**Mileage Certificate Change 2010  
BARRE TOWN**

Mapping Unit  
 Division of Planning, Outreach and Community Affairs  
 Vermont Agency of Transportation -- March 2010

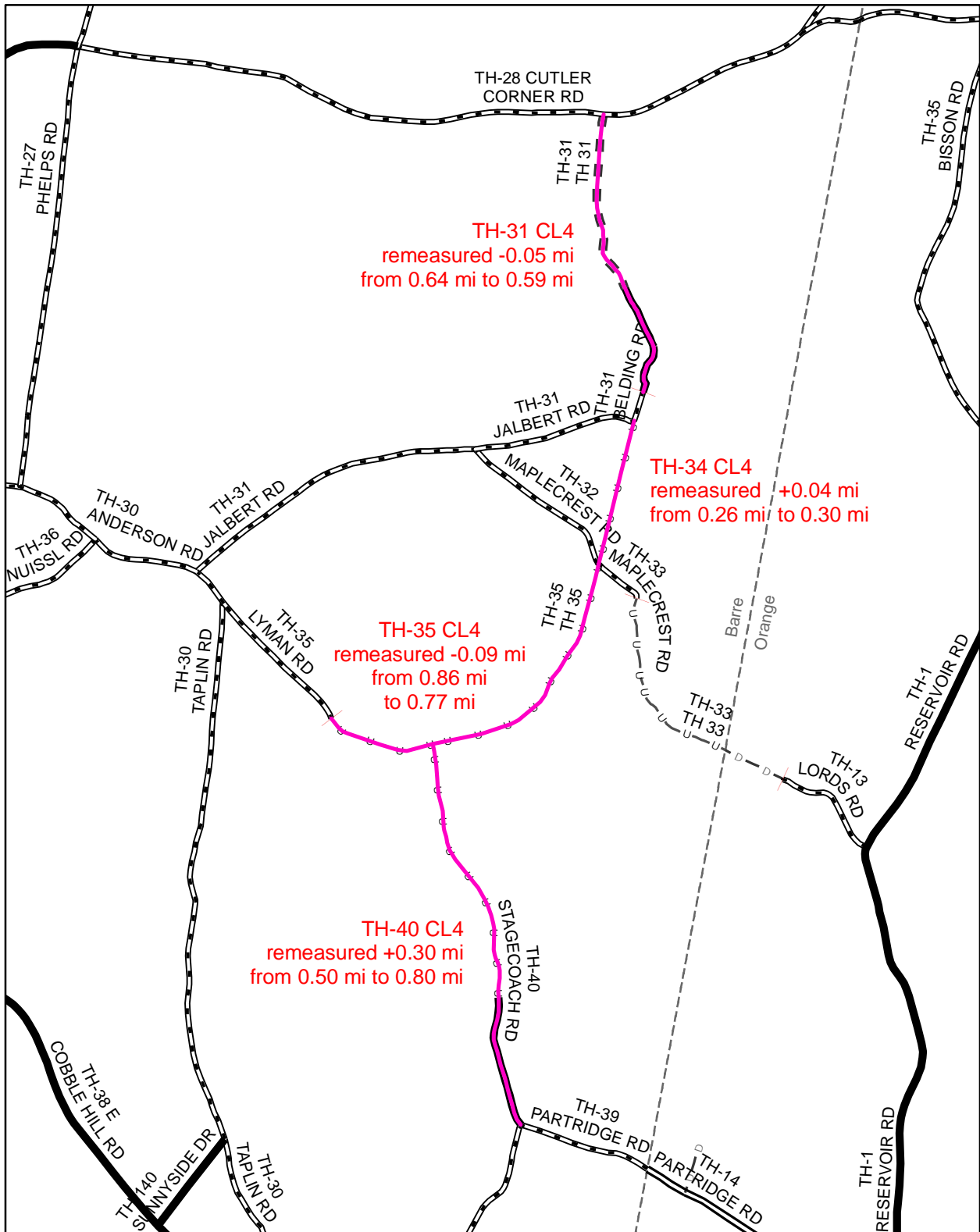




**Mileage Certificate Change 2010  
BARRE TOWN**

Mapping Unit  
 Division of Planning, Outreach and Community Affairs  
 Vermont Agency of Transportation -- March 2010

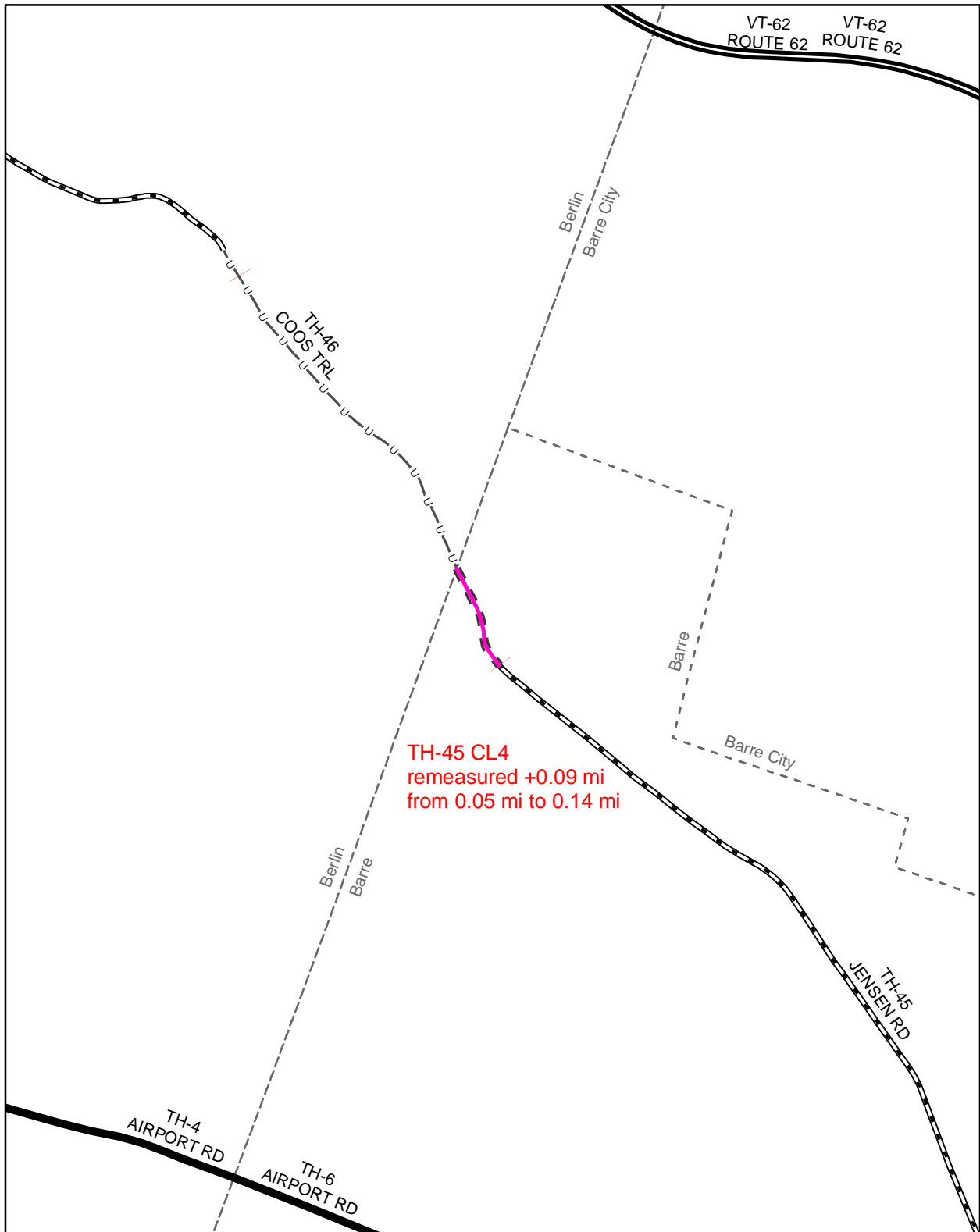




**Mileage Certificate Change 2010  
BARRE TOWN**

Mapping Unit  
 Division of Planning, Outreach and Community Affairs  
 Vermont Agency of Transportation -- March 2010





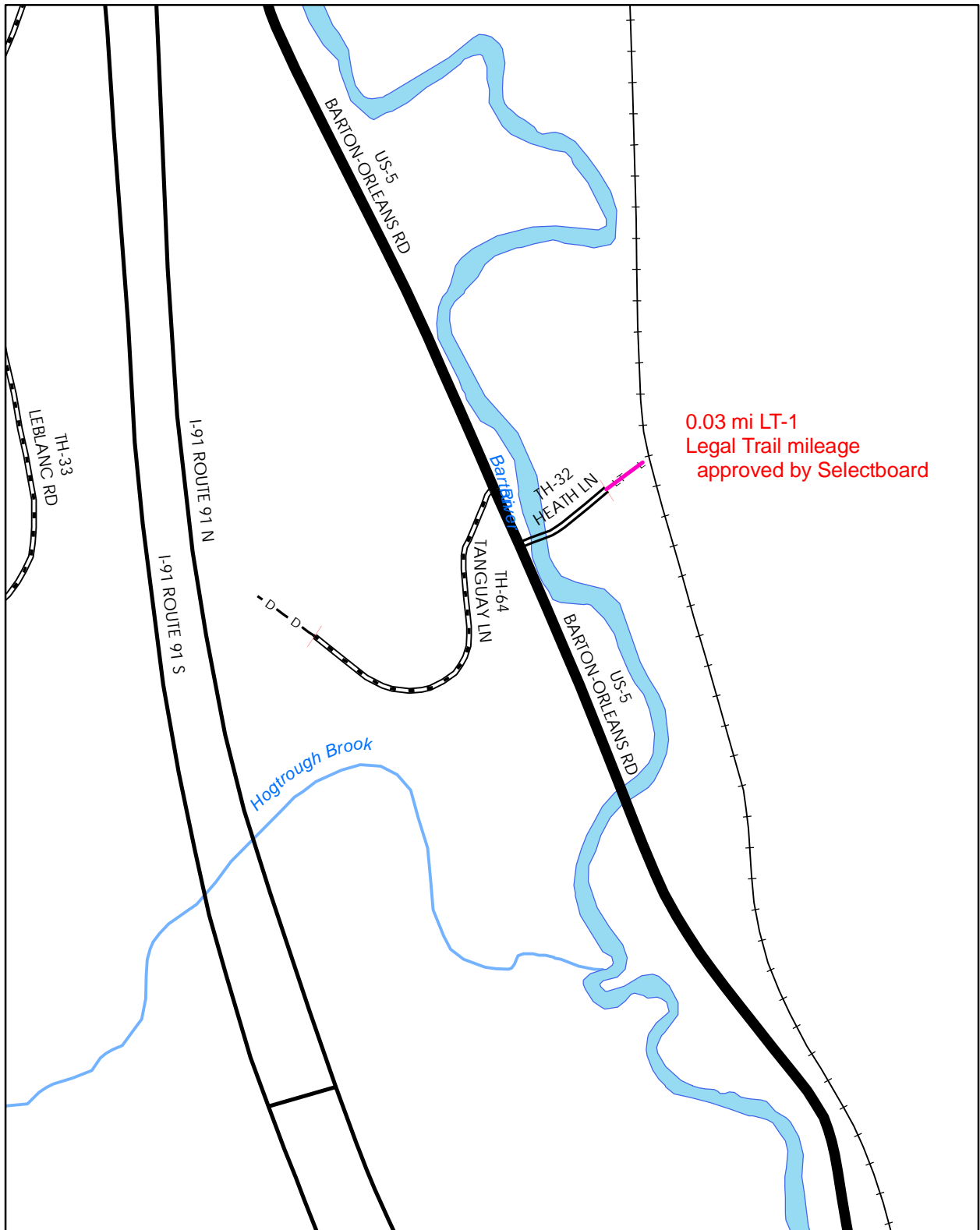
**Mileage Certificate Change 2010  
BARRE TOWN**

Mapping Unit  
Division of Planning, Outreach and Community Affairs  
Vermont Agency of Transportation -- March 2010





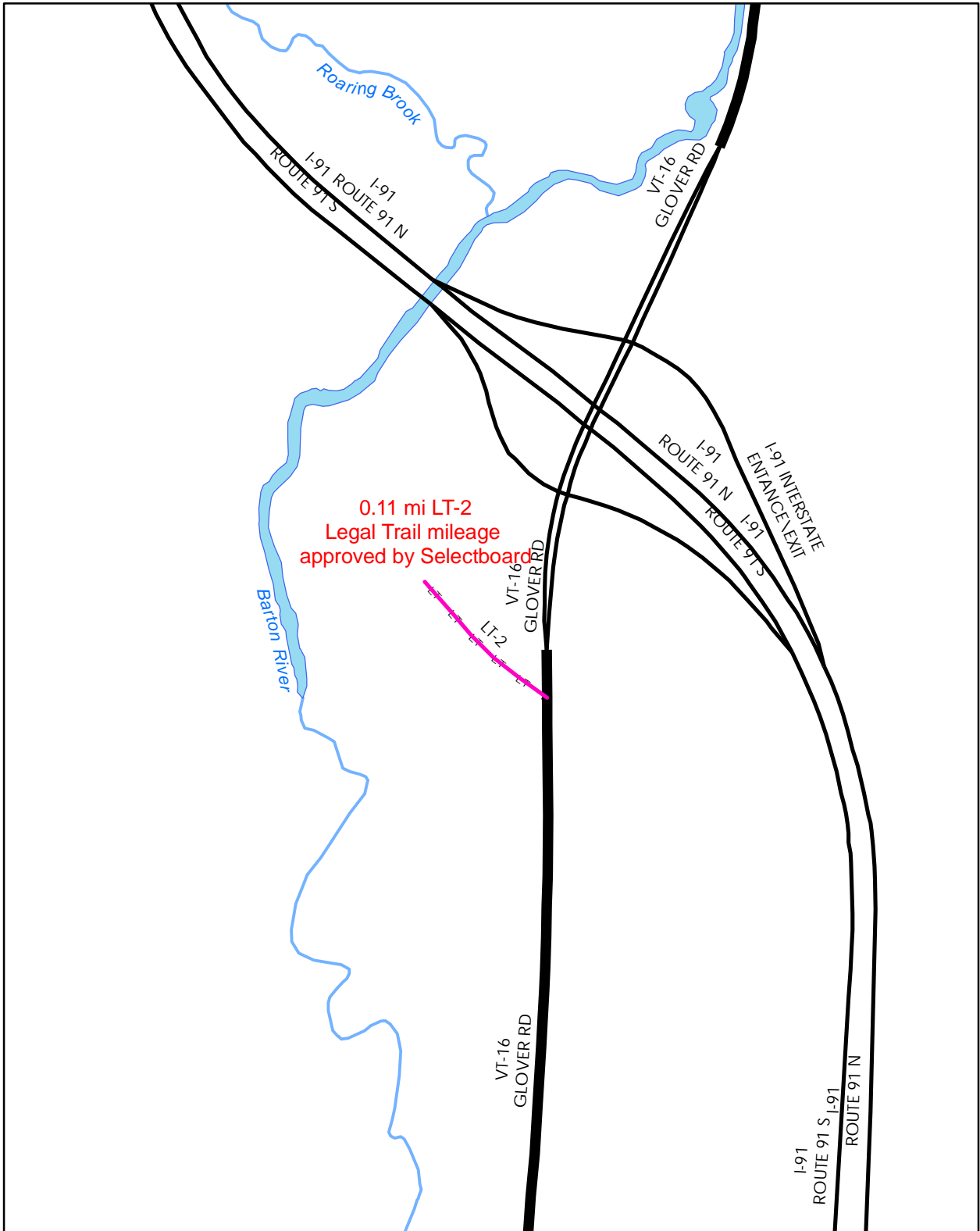




**Mileage Certificate Change 2010  
BARTON**

Mapping Unit  
 Division of Planning, Outreach and Community Affairs  
 Vermont Agency of Transportation -- February 2010



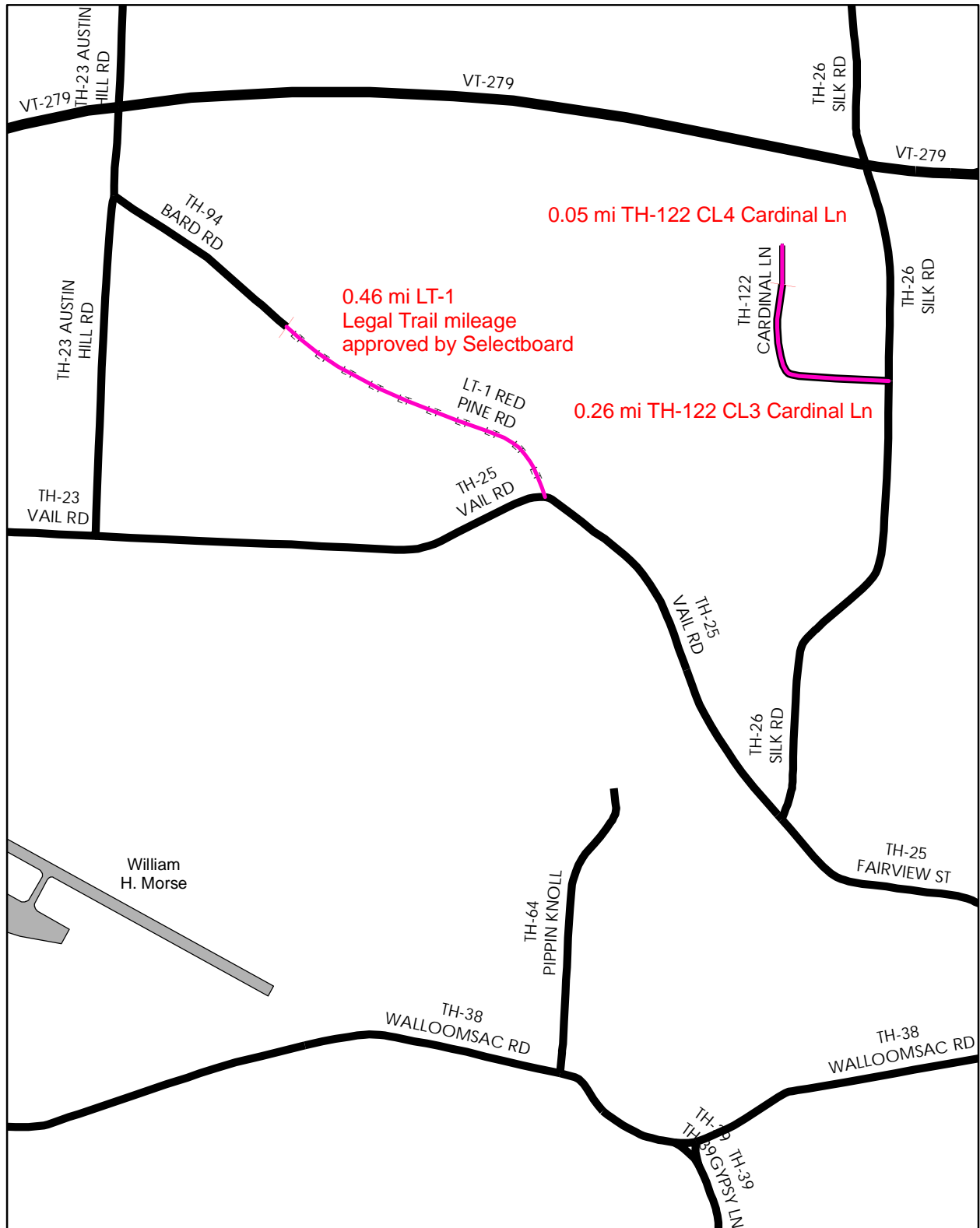


0.11 mi LT-2  
 Legal Trail mileage  
 approved by Selectboard

**Mileage Certificate Change 2010  
 BARTON**

Mapping Unit  
 Division of Planning, Outreach and Community Affairs  
 Vermont Agency of Transportation -- February 2010

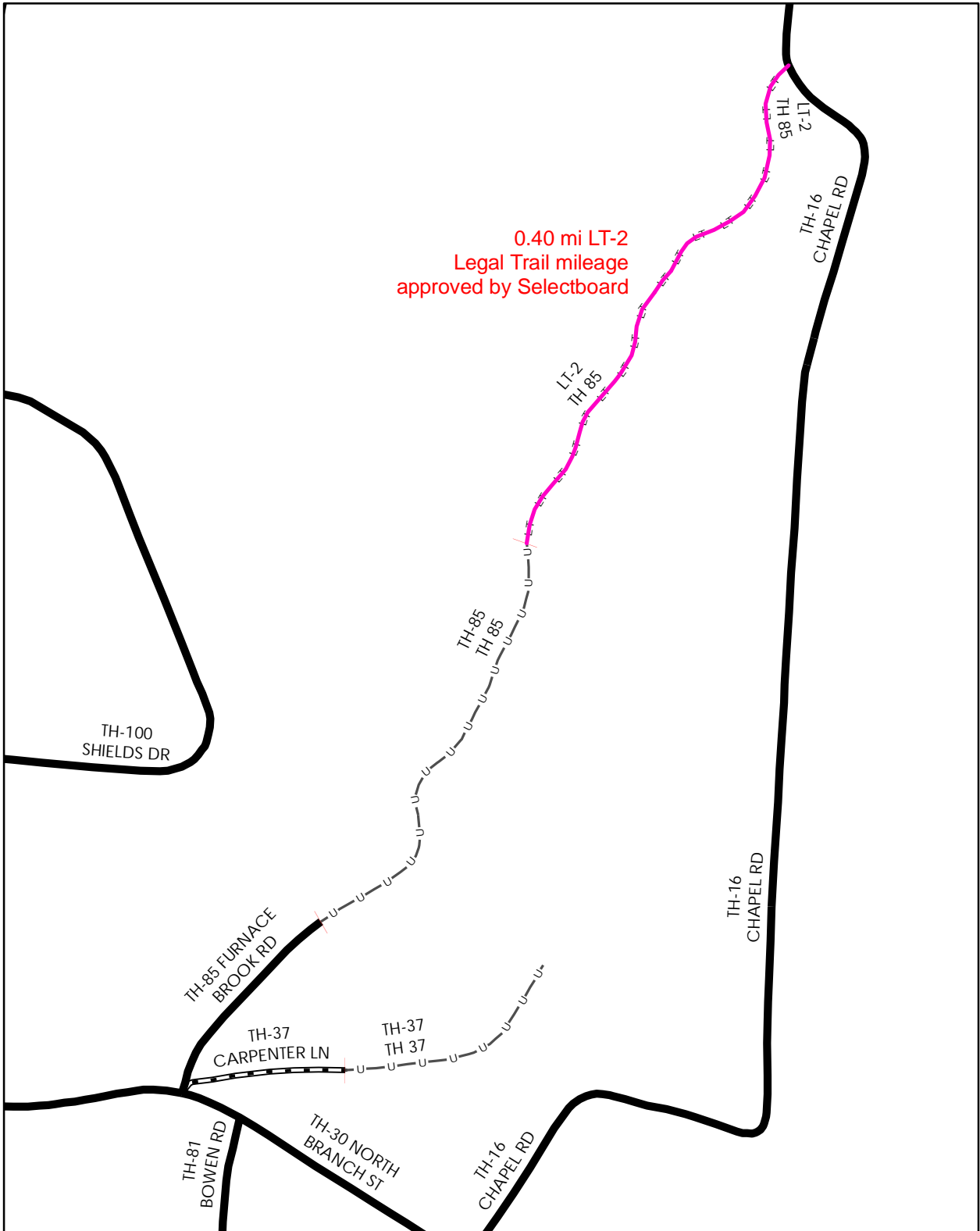




**Mileage Certificate Change 2010  
BENNINGTON**

Mapping Unit  
 Division of Planning, Outreach and Community Affairs  
 Vermont Agency of Transportation -- February 2010

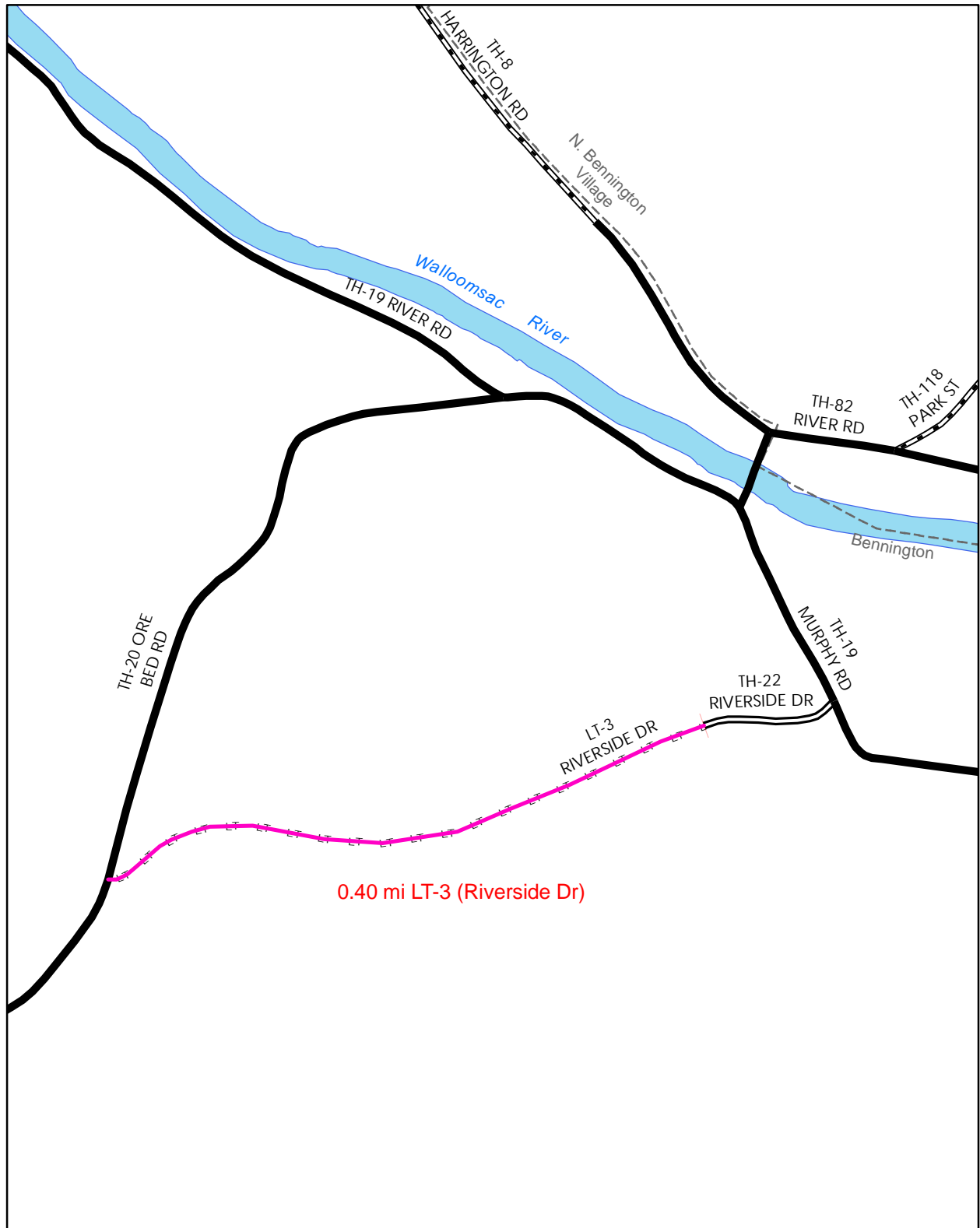




**Mileage Certificate Change 2010  
BENNINGTON**

Mapping Unit  
Division of Planning, Outreach and Community Affairs  
Vermont Agency of Transportation -- February 2010



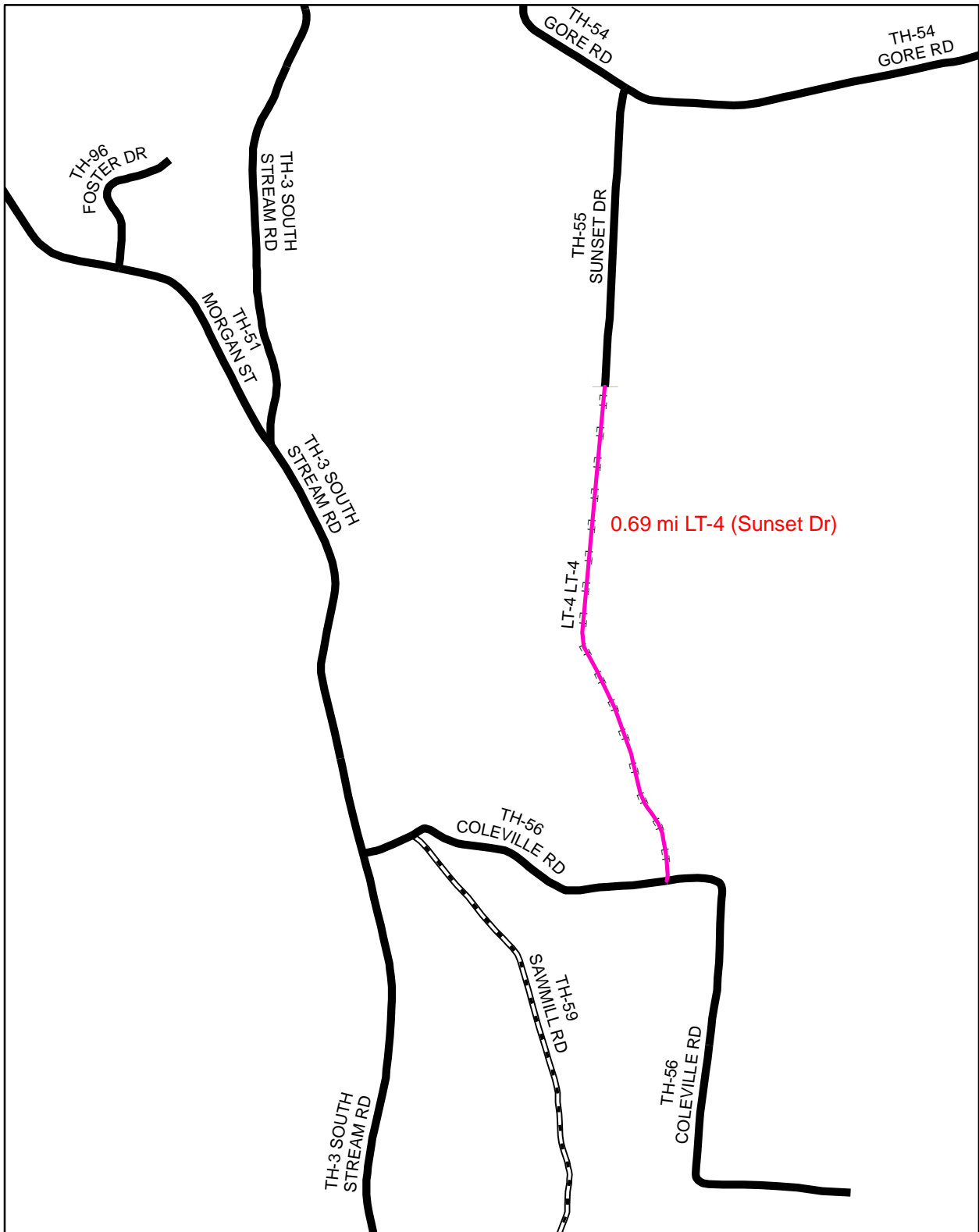


0.40 mi LT-3 (Riverside Dr)

### Mileage Certificate Change 2010 BENNINGTON

Mapping Unit  
Division of Planning, Outreach and Community Affairs  
Vermont Agency of Transportation -- February 2010

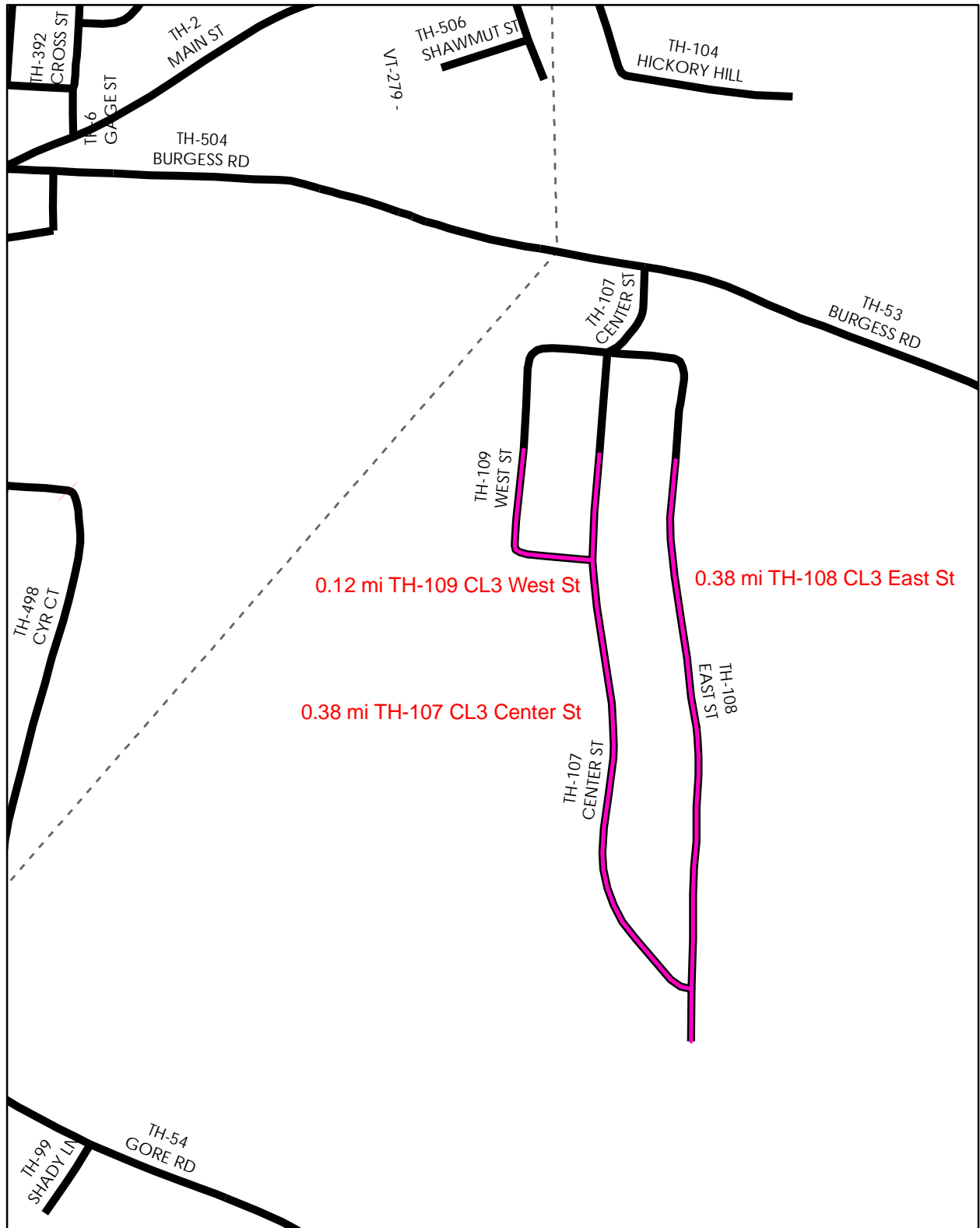




**Mileage Certificate Change 2010  
BENNINGTON**

Mapping Unit  
 Division of Planning, Outreach and Community Affairs  
 Vermont Agency of Transportation -- April 2010

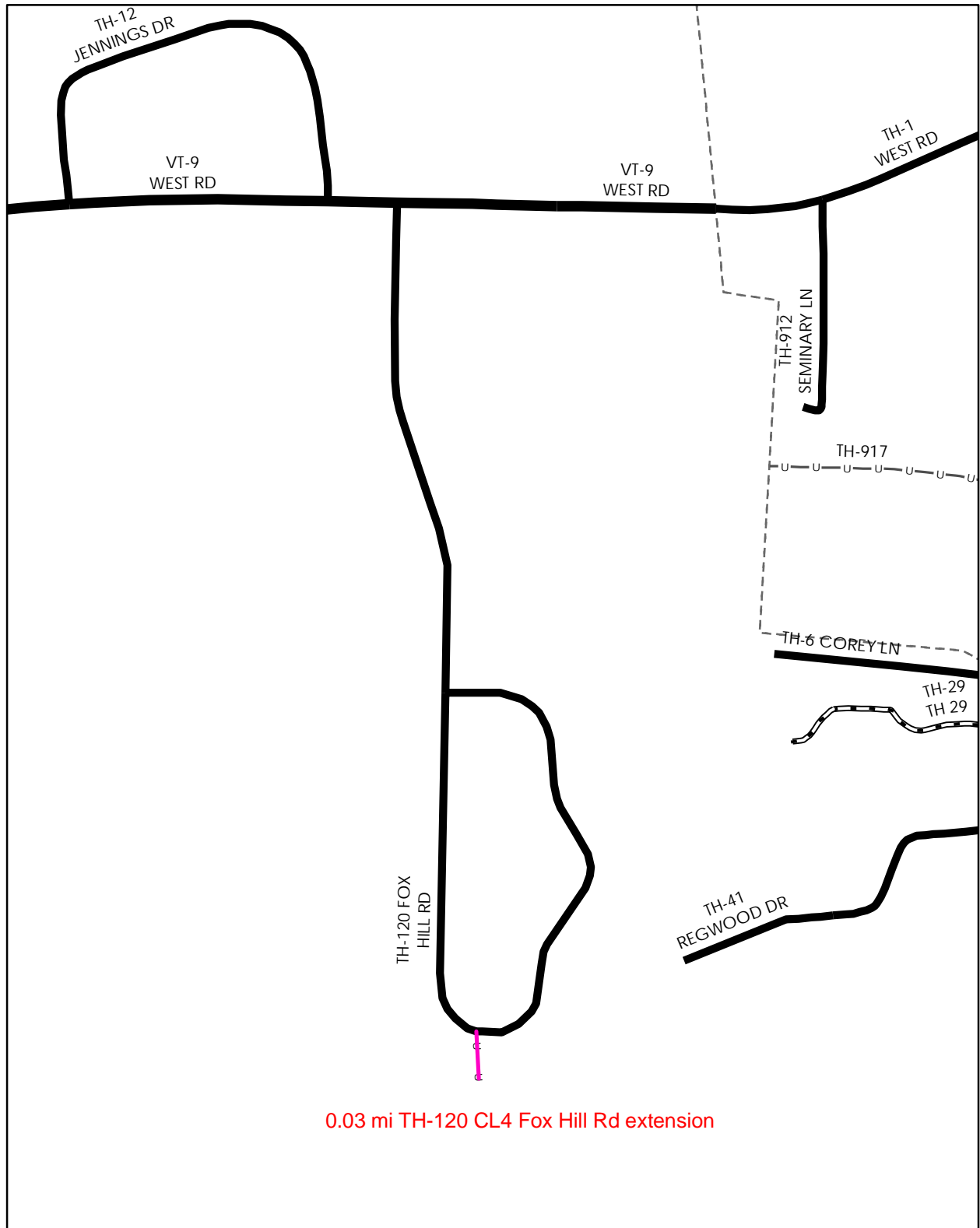




**Mileage Certificate Change 2010  
BENNINGTON**

Mapping Unit  
 Division of Planning, Outreach and Community Affairs  
 Vermont Agency of Transportation -- February 2010



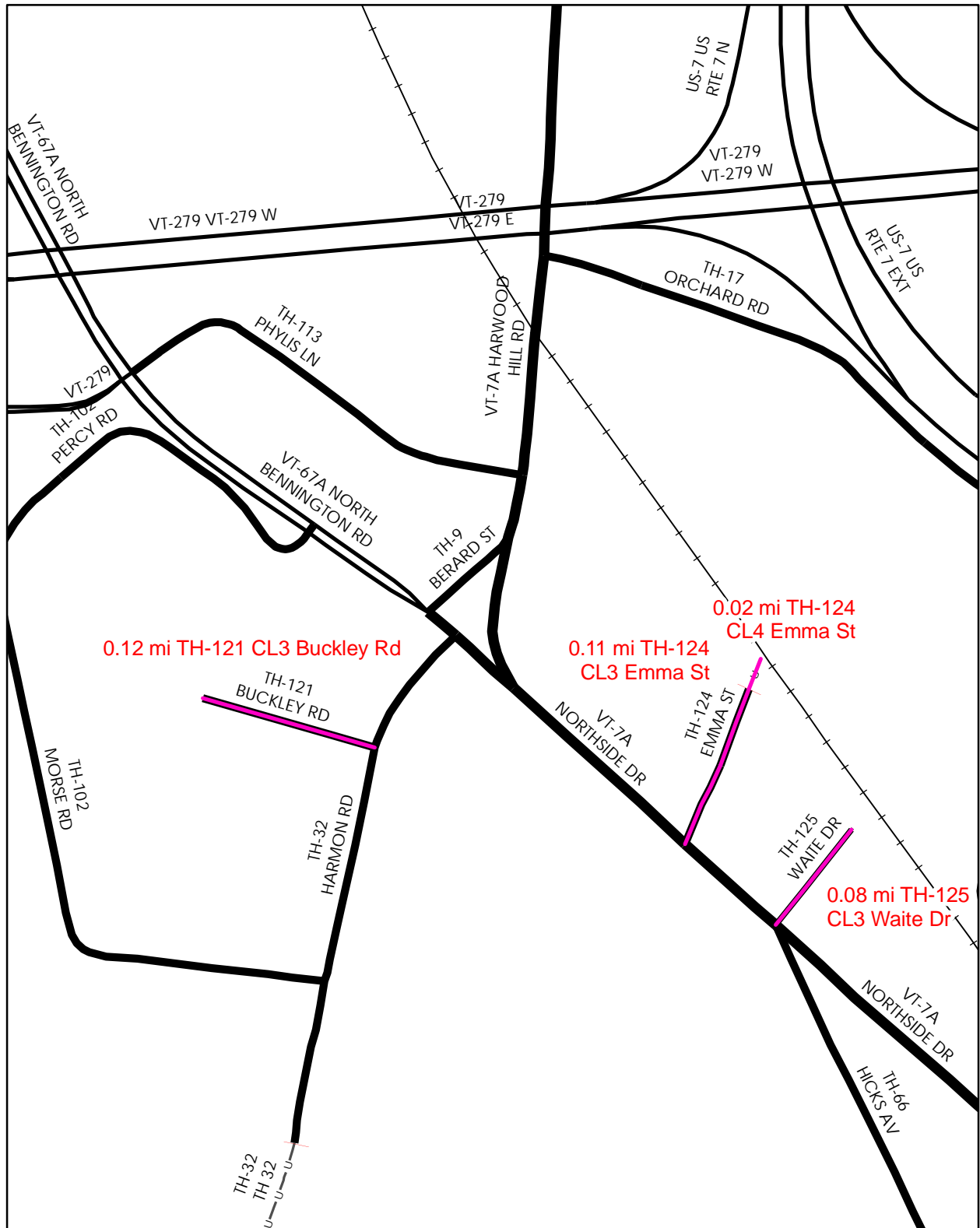


**Mileage Certificate Change 2010  
BENNINGTON**

Mapping Unit  
 Division of Planning, Outreach and Community Affairs  
 Vermont Agency of Transportation -- February 2010



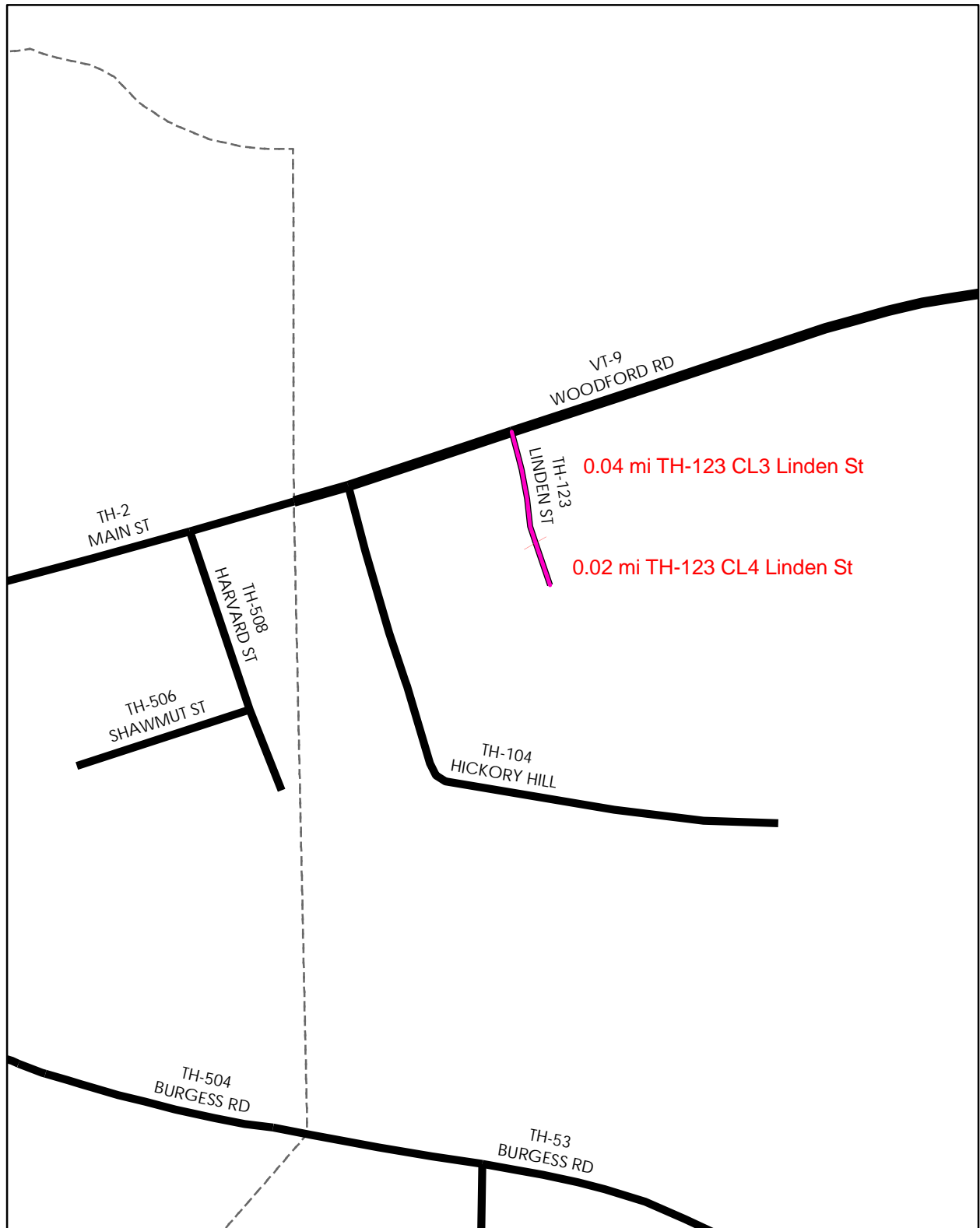




**Mileage Certificate Change 2010  
BENNINGTON**

Mapping Unit  
 Division of Planning, Outreach and Community Affairs  
 Vermont Agency of Transportation -- February 2010

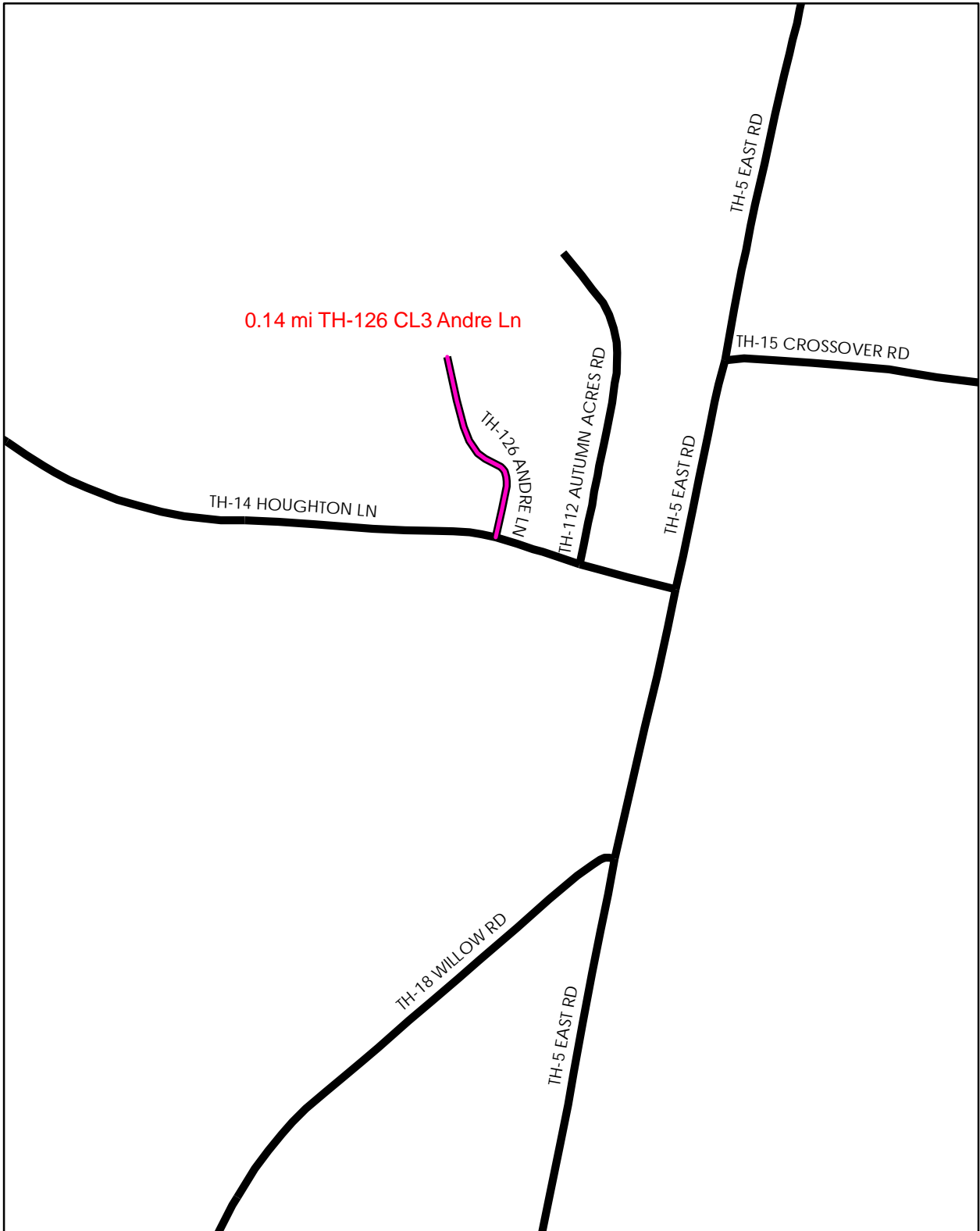




**Mileage Certificate Change 2010  
BENNINGTON**

Mapping Unit  
 Division of Planning, Outreach and Community Affairs  
 Vermont Agency of Transportation -- February 2010

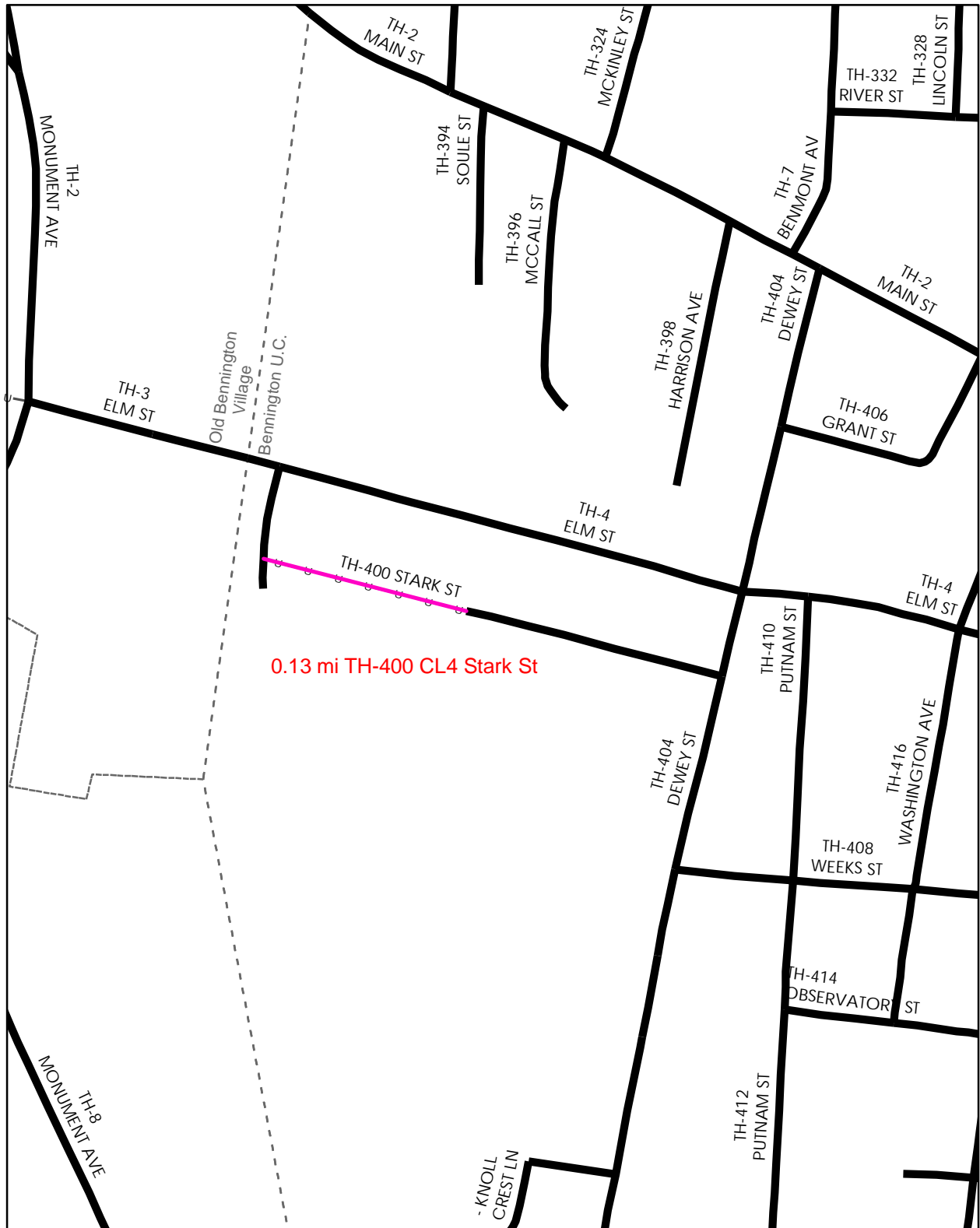




**Mileage Certificate Change 2010  
BENNINGTON**

Mapping Unit  
Division of Planning, Outreach and Community Affairs  
Vermont Agency of Transportation -- February 2010

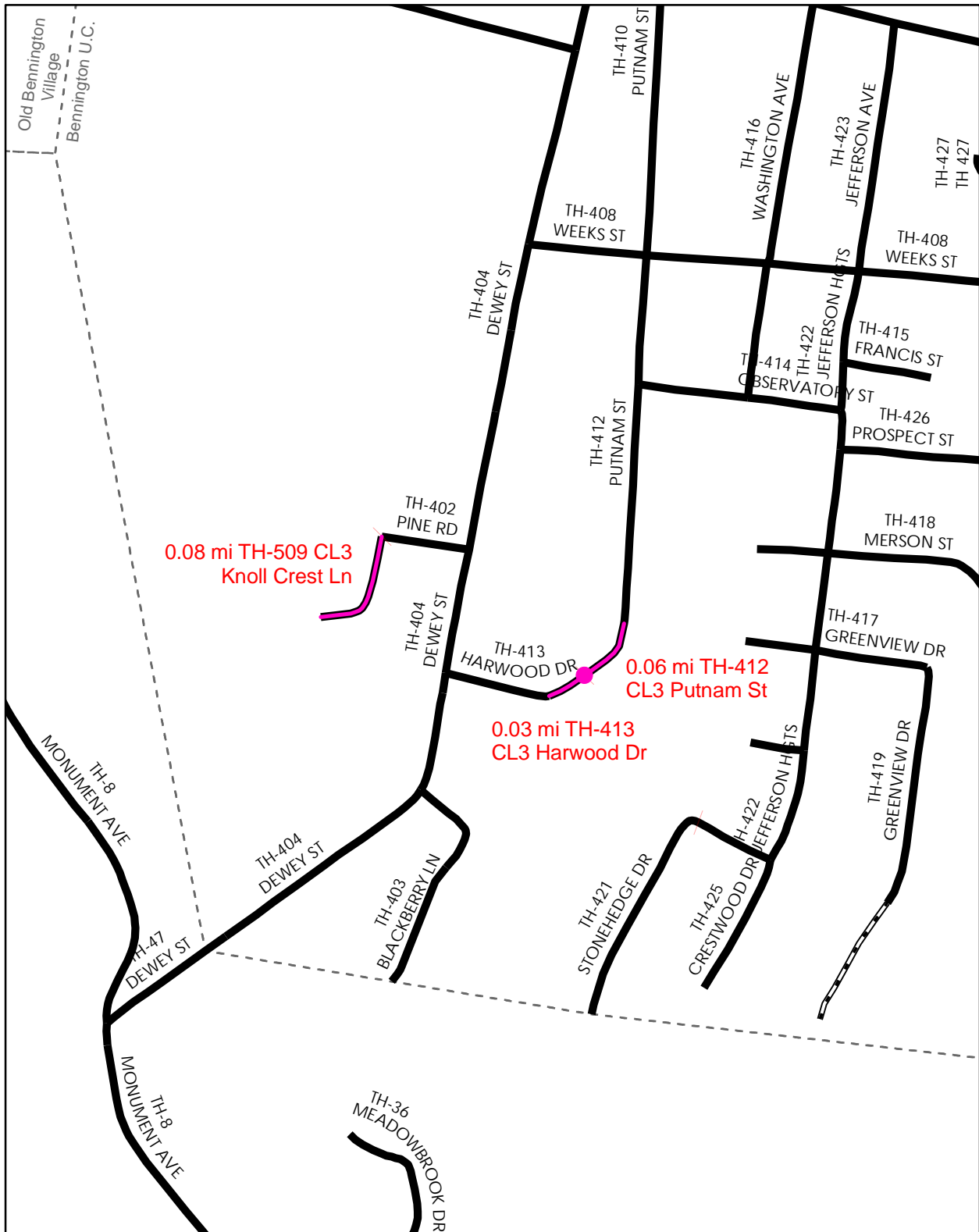




**Mileage Certificate Change 2010  
BENNINGTON**

Mapping Unit  
 Division of Planning, Outreach and Community Affairs  
 Vermont Agency of Transportation -- February 2010

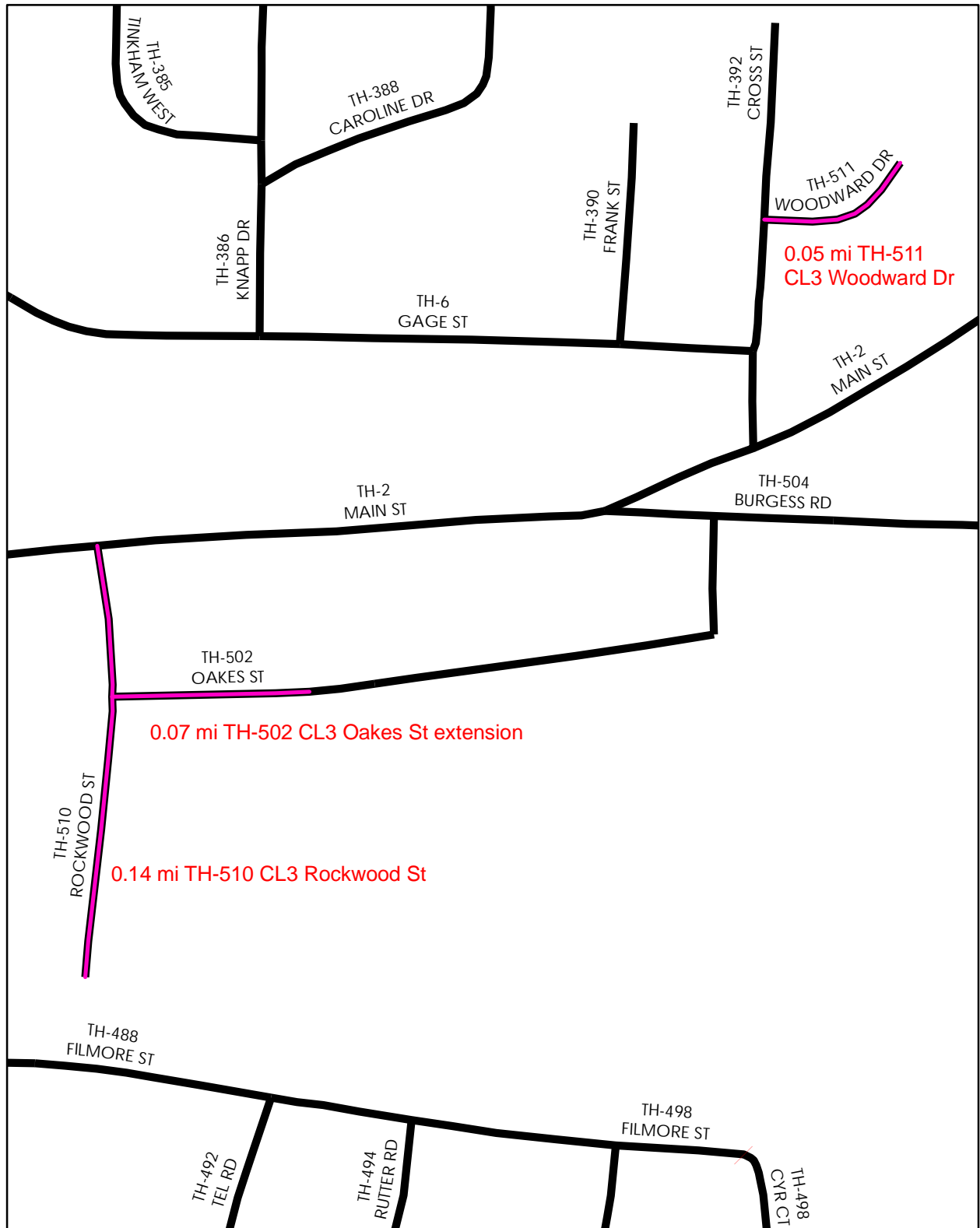




**Mileage Certificate Change 2010  
BENNINGTON**

Mapping Unit  
 Division of Planning, Outreach and Community Affairs  
 Vermont Agency of Transportation -- February 2010

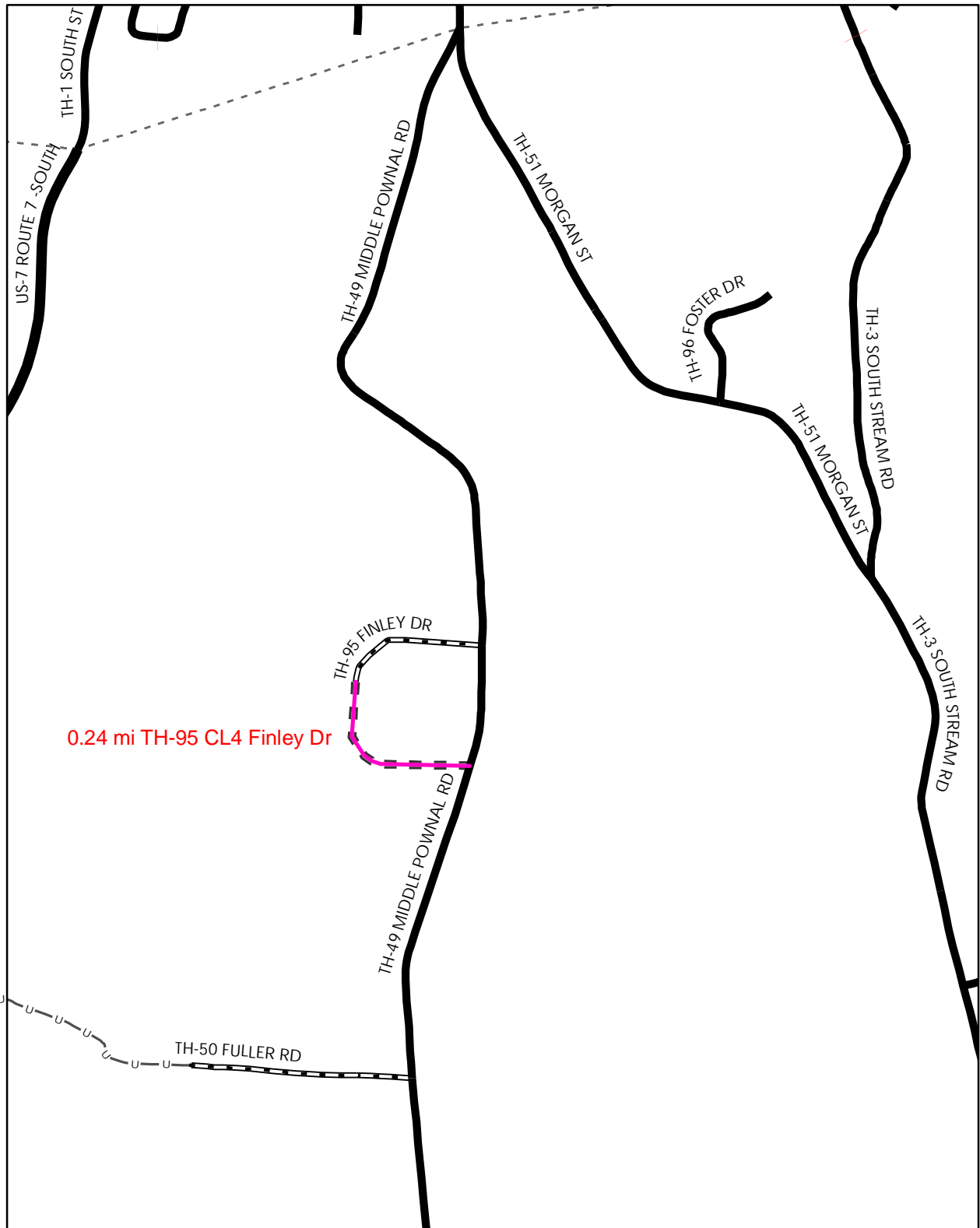




**Mileage Certificate Change 2010  
BENNINGTON**

Mapping Unit  
 Division of Planning, Outreach and Community Affairs  
 Vermont Agency of Transportation -- February 2010



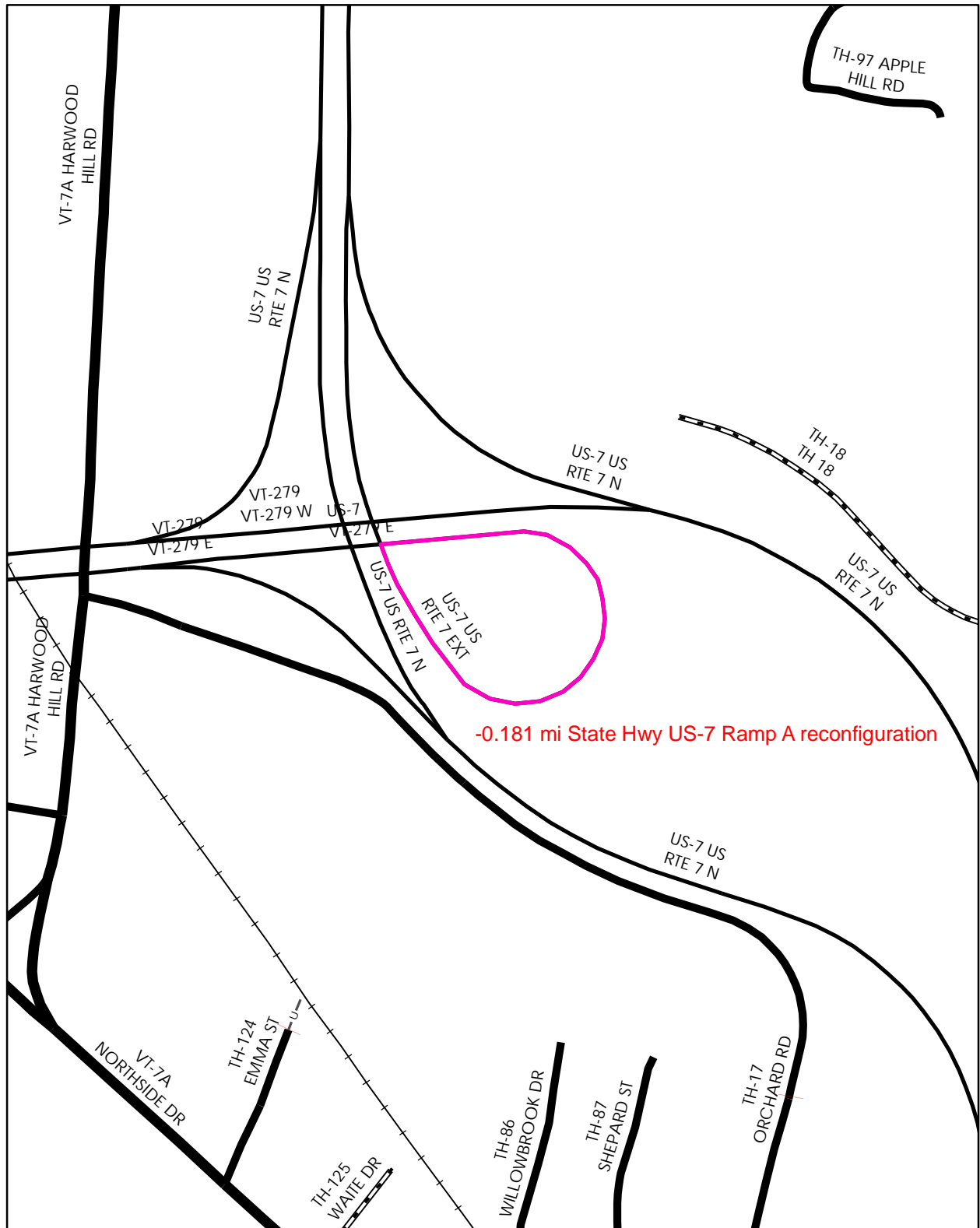


0.24 mi TH-95 CL4 Finley Dr

### Mileage Certificate Change 2010 BENNINGTON

Mapping Unit  
Division of Planning, Outreach and Community Affairs  
Vermont Agency of Transportation -- February 2010





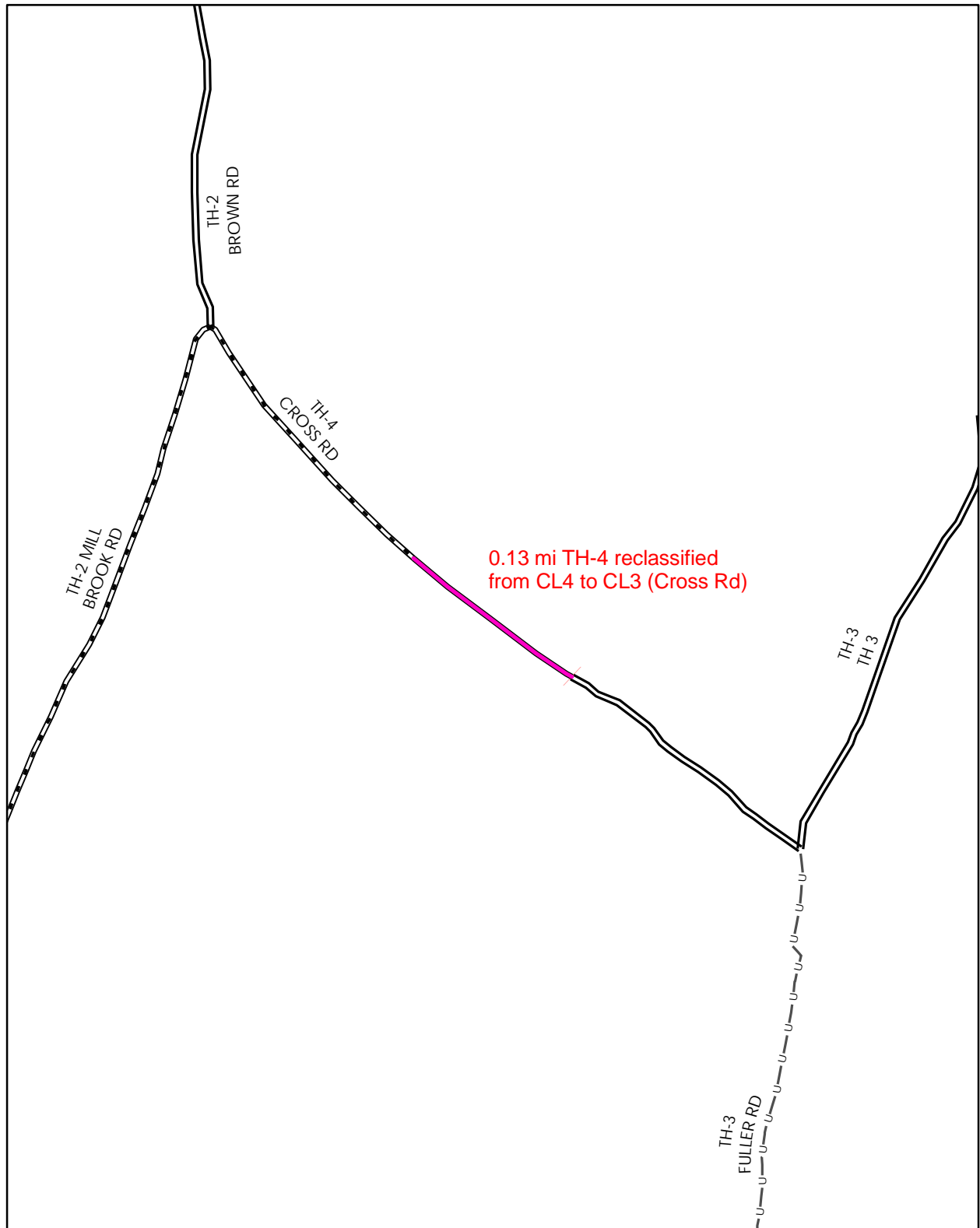
-0.181 mi State Hwy US-7 Ramp A reconfiguration

**Mileage Certificate Change 2010  
BENNINGTON**

Mapping Unit  
Division of Planning, Outreach and Community Affairs  
Vermont Agency of Transportation -- February 2010



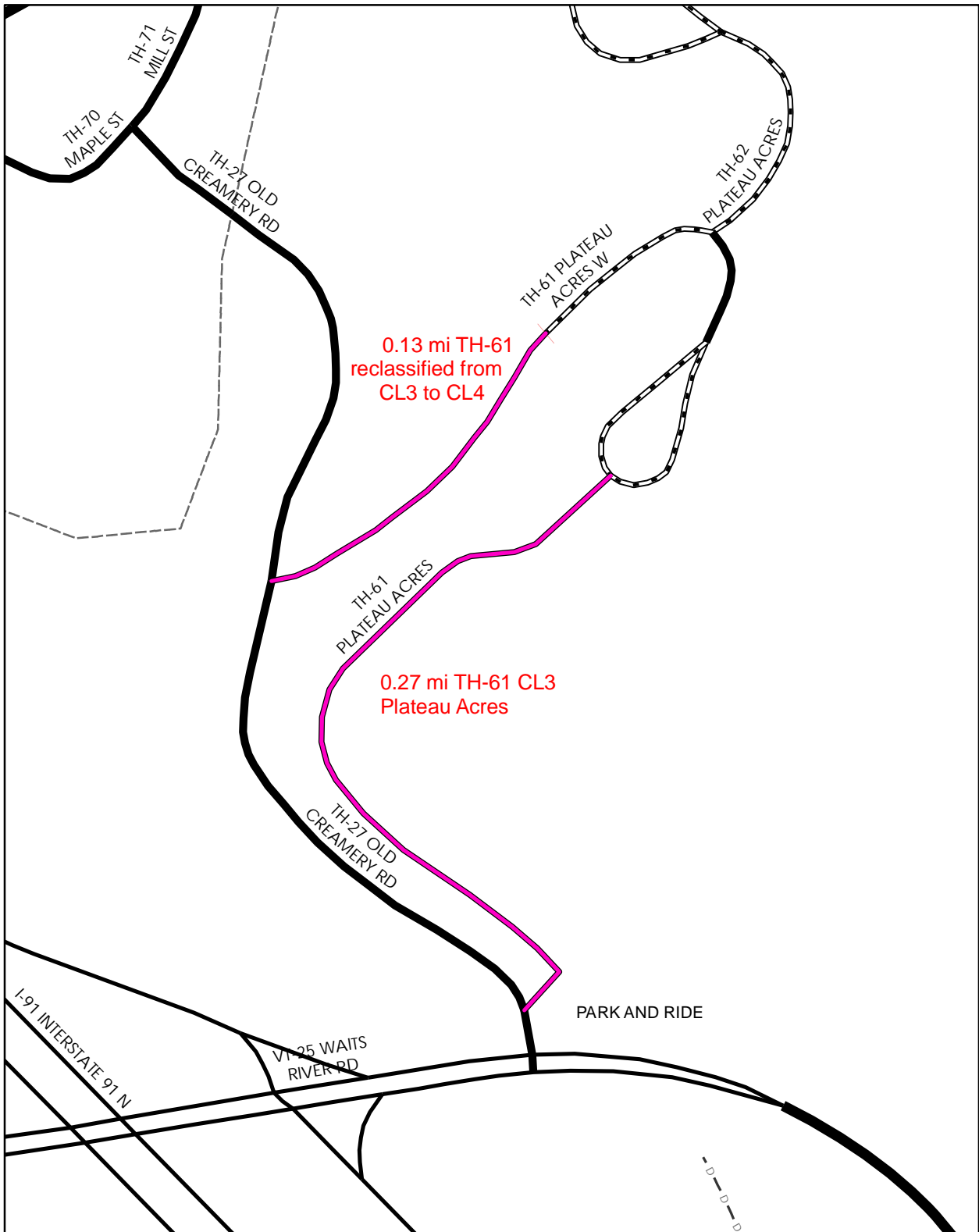




### Mileage Certificate Change 2010 BLOOMFIELD

Mapping Unit  
Division of Planning, Outreach and Community Affairs  
Vermont Agency of Transportation -- February 2010

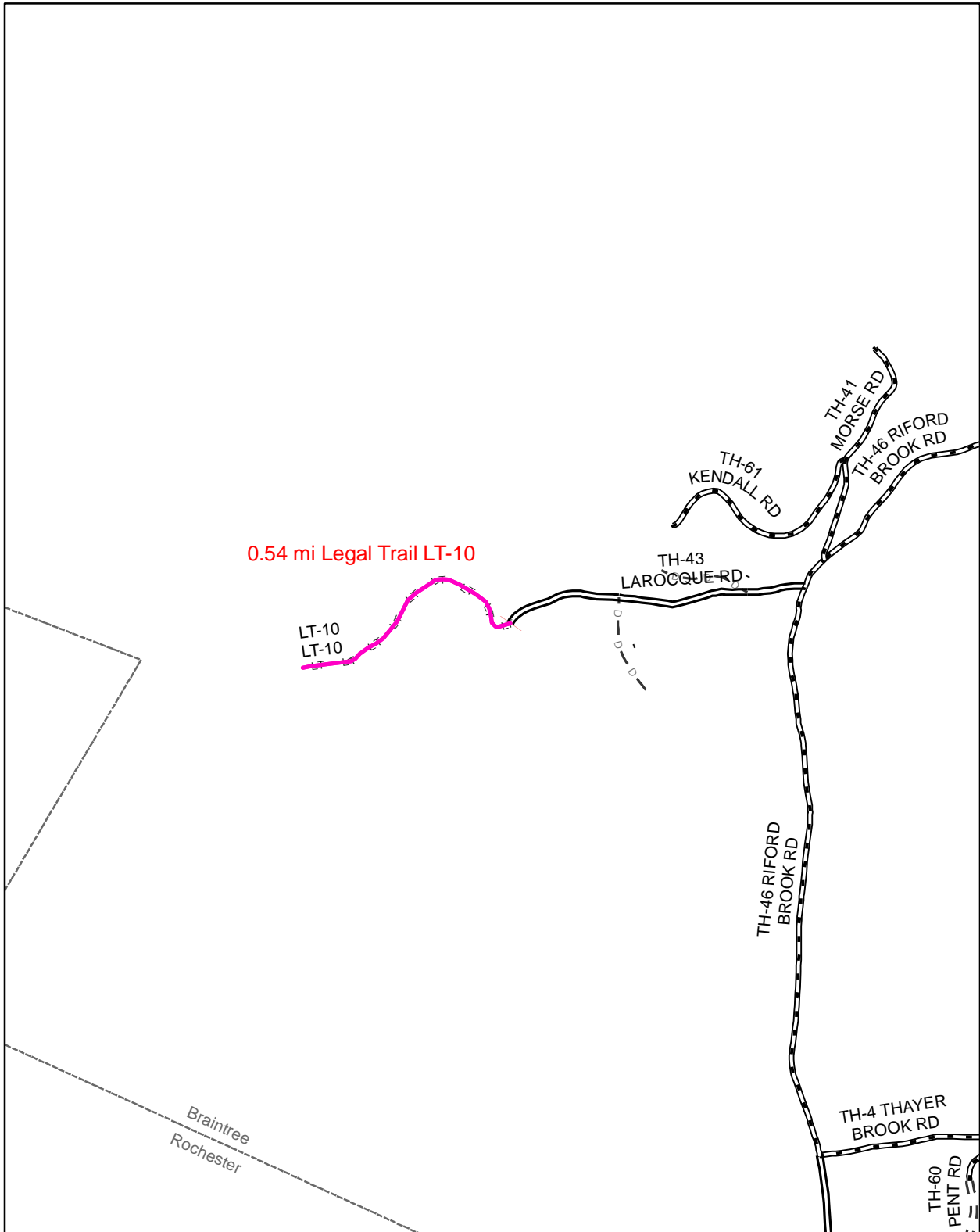




**Mileage Certificate Change 2010  
BRADFORD**

Mapping Unit  
 Division of Planning, Outreach and Community Affairs  
 Vermont Agency of Transportation -- April 2010



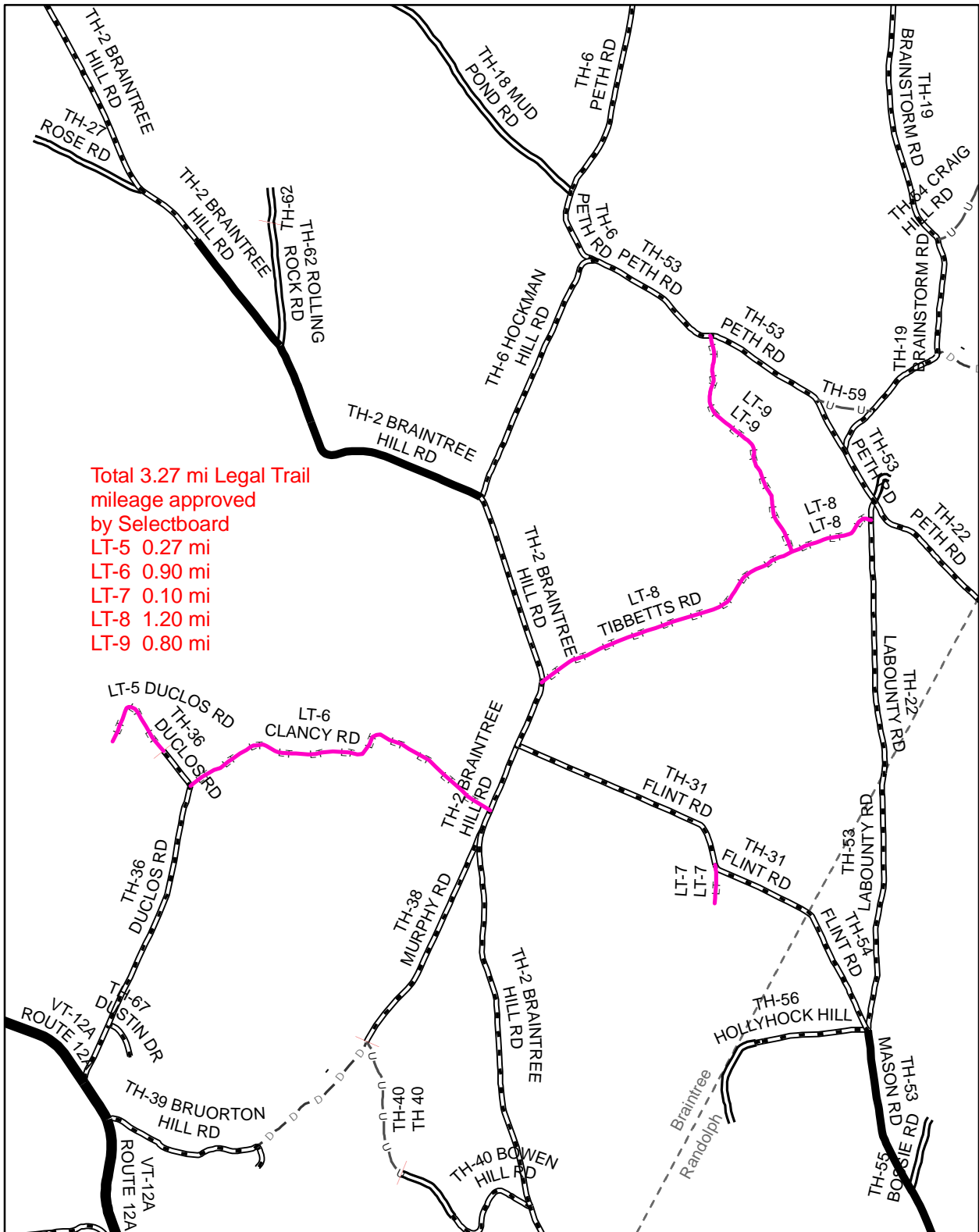


**Mileage Certificate Change 2010  
BRAINTREE**

Mapping Unit  
 Division of Planning, Outreach and Community Affairs  
 Vermont Agency of Transportation -- March 2010





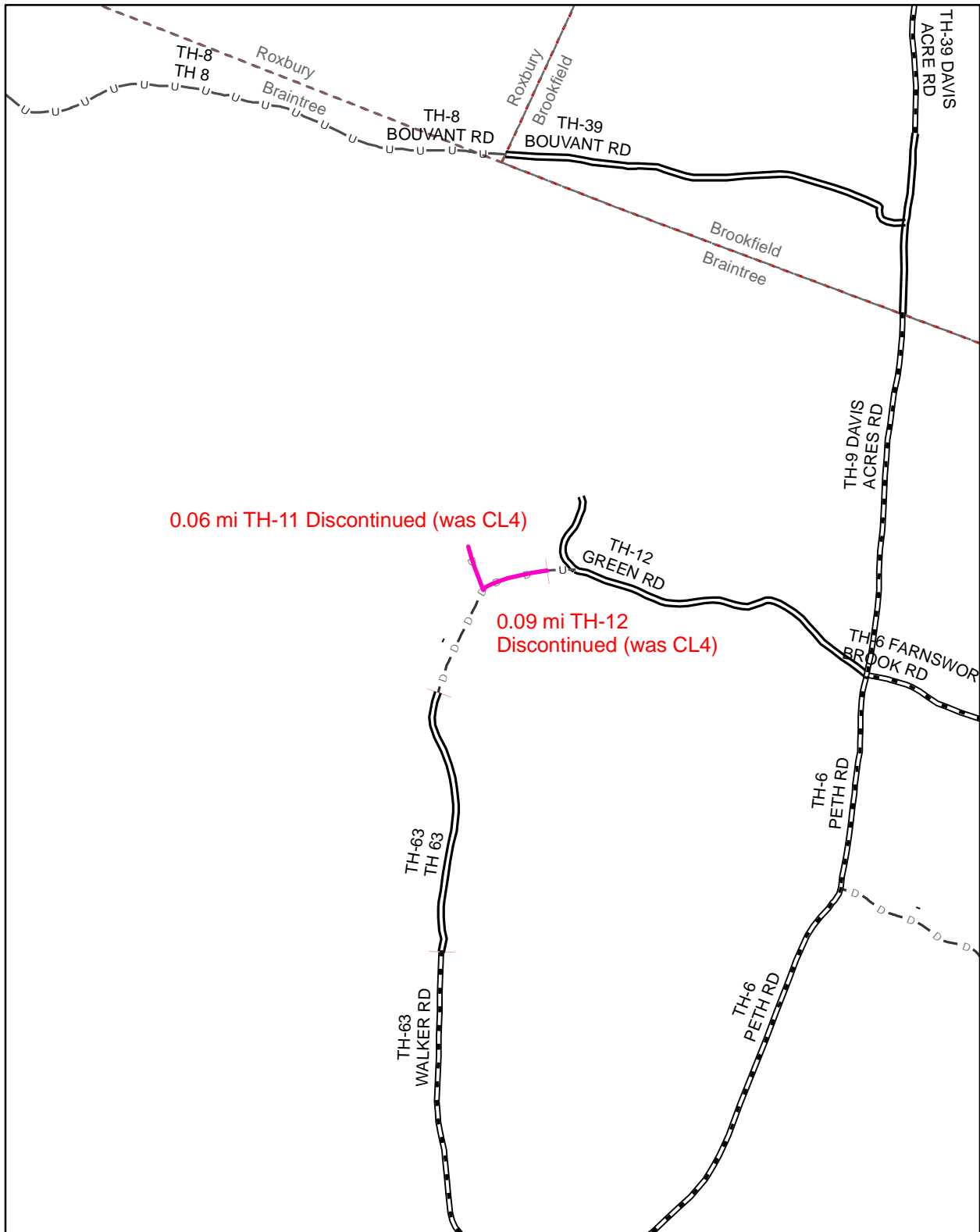


Total 3.27 mi Legal Trail  
 mileage approved  
 by Selectboard  
 LT-5 0.27 mi  
 LT-6 0.90 mi  
 LT-7 0.10 mi  
 LT-8 1.20 mi  
 LT-9 0.80 mi

**Mileage Certificate Change 2010  
 BRAINTREE**

Mapping Unit  
 Division of Planning, Outreach and Community Affairs  
 Vermont Agency of Transportation -- March 2010

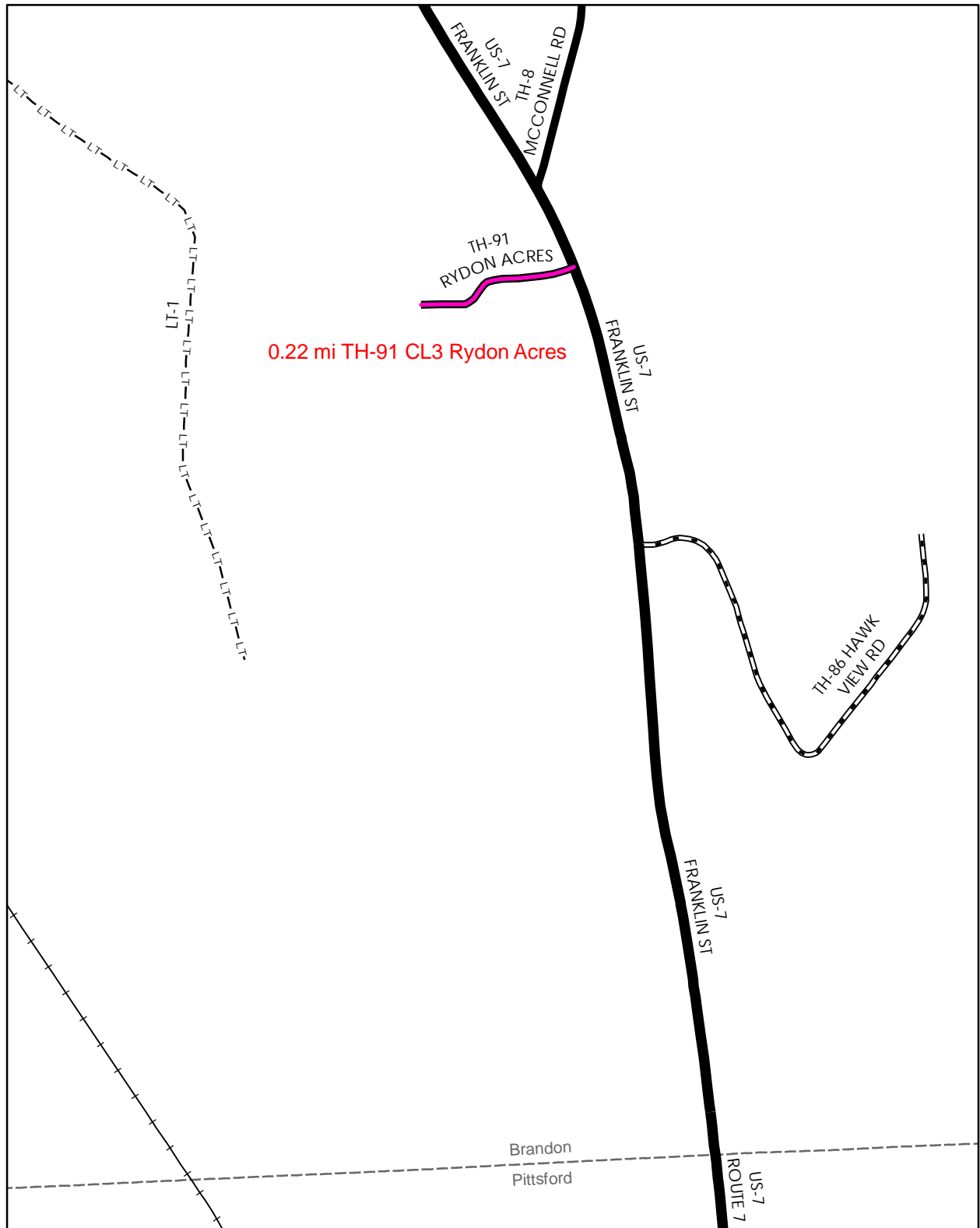




**Mileage Certificate Change 2010  
BRAINTREE**

Mapping Unit  
 Division of Planning, Outreach and Community Affairs  
 Vermont Agency of Transportation -- March 2010

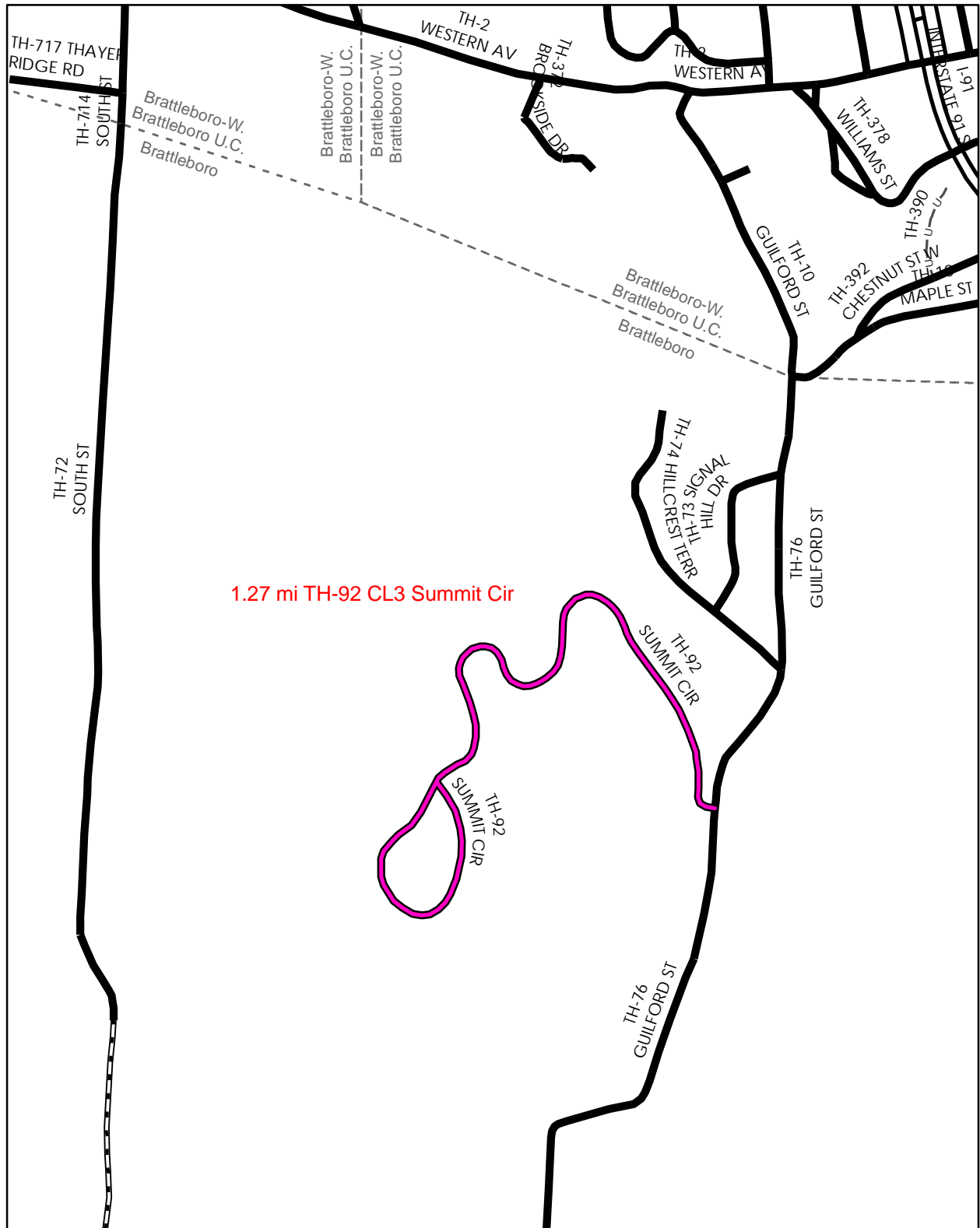




**Mileage Certificate Change 2010  
BRANDON**

Mapping Unit  
 Division of Planning, Outreach and Community Affairs  
 Vermont Agency of Transportation -- February 2010





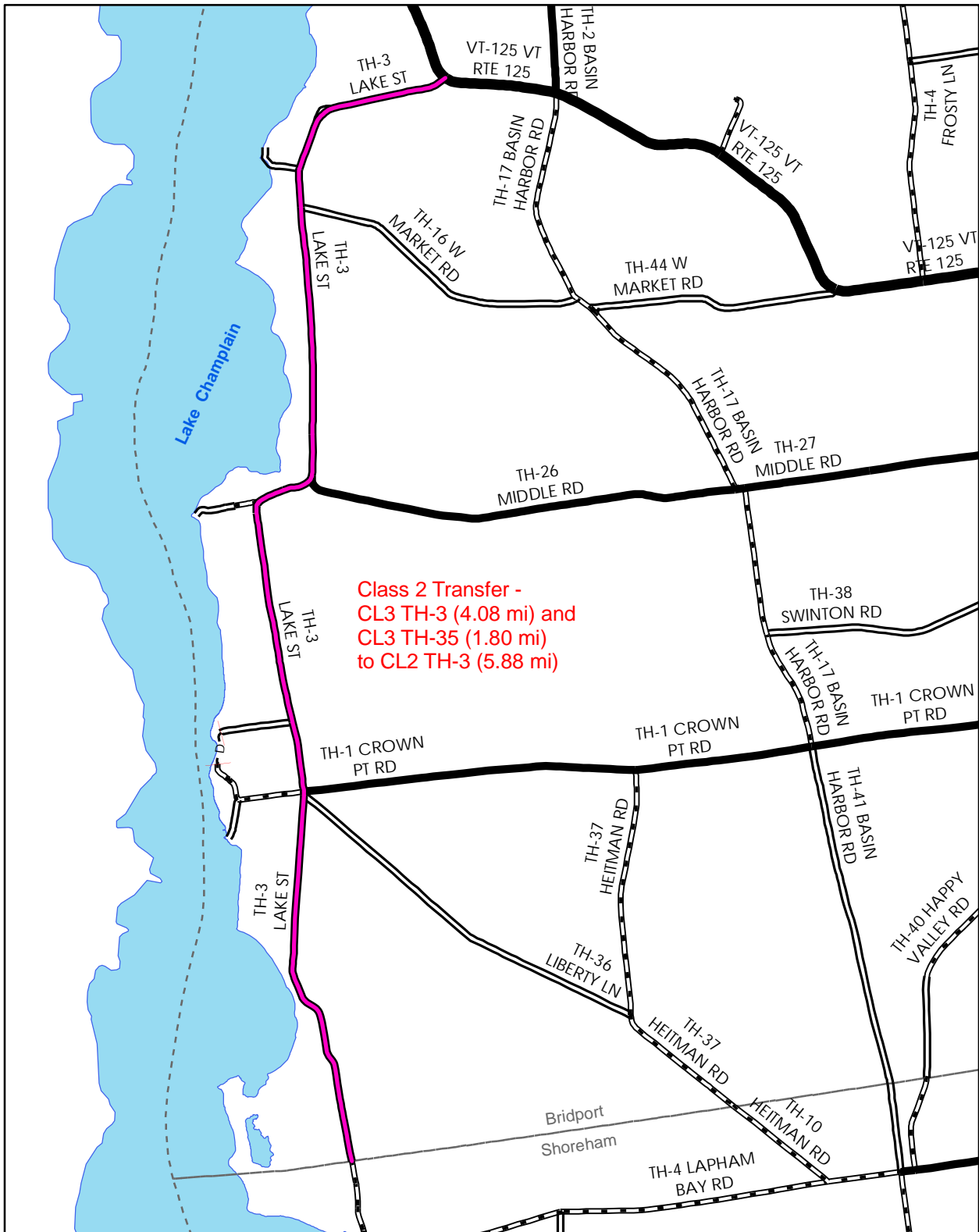
**Mileage Certificate Change 2010  
BRATTLEBORO**

Mapping Unit  
 Division of Planning, Outreach and Community Affairs  
 Vermont Agency of Transportation -- February 2010







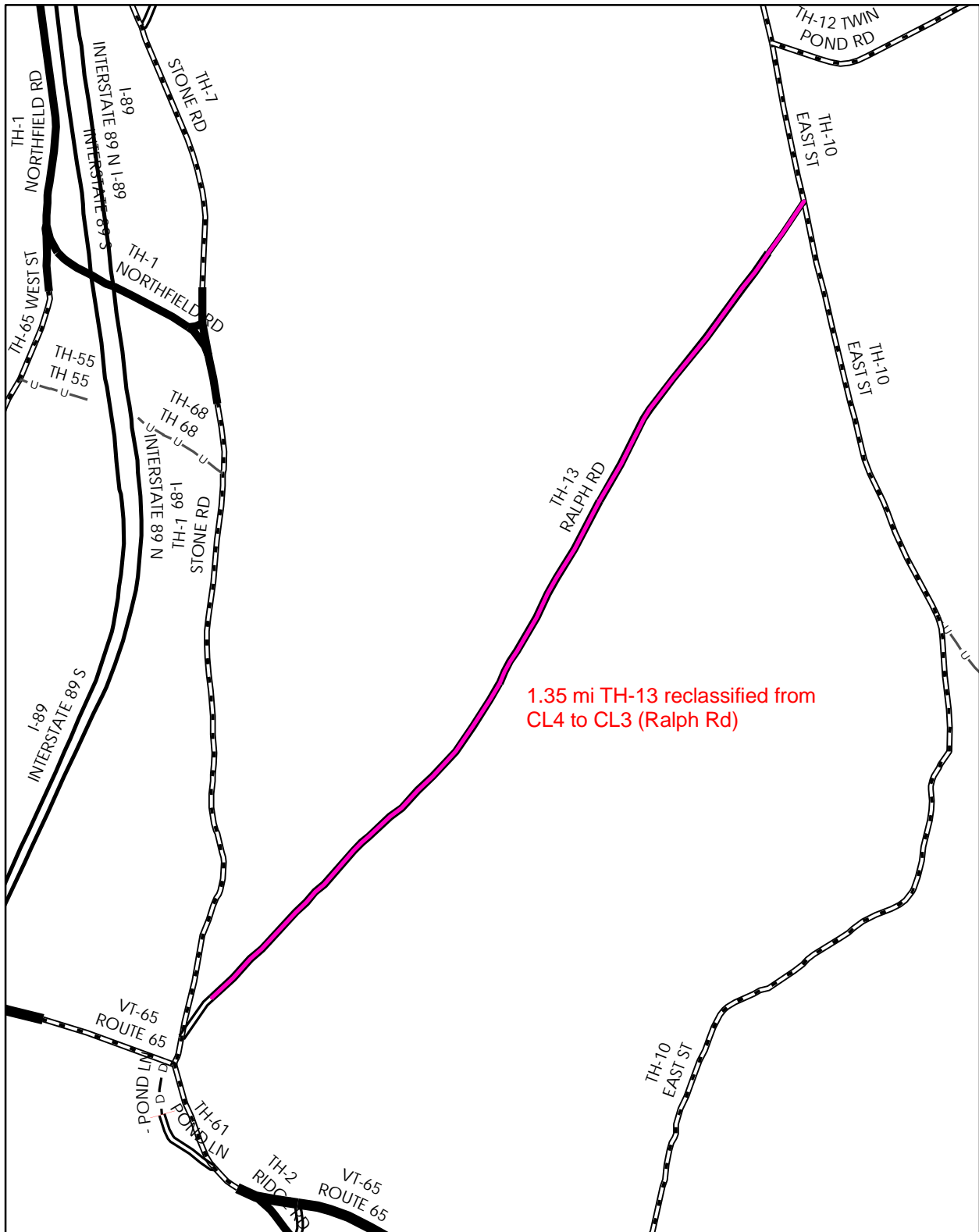


Class 2 Transfer -  
 CL3 TH-3 (4.08 mi) and  
 CL3 TH-35 (1.80 mi)  
 to CL2 TH-3 (5.88 mi)

**Mileage Certificate Change 2010  
 BRIDPORT**

Mapping Unit  
 Division of Planning, Outreach and Community Affairs  
 Vermont Agency of Transportation -- January 2010



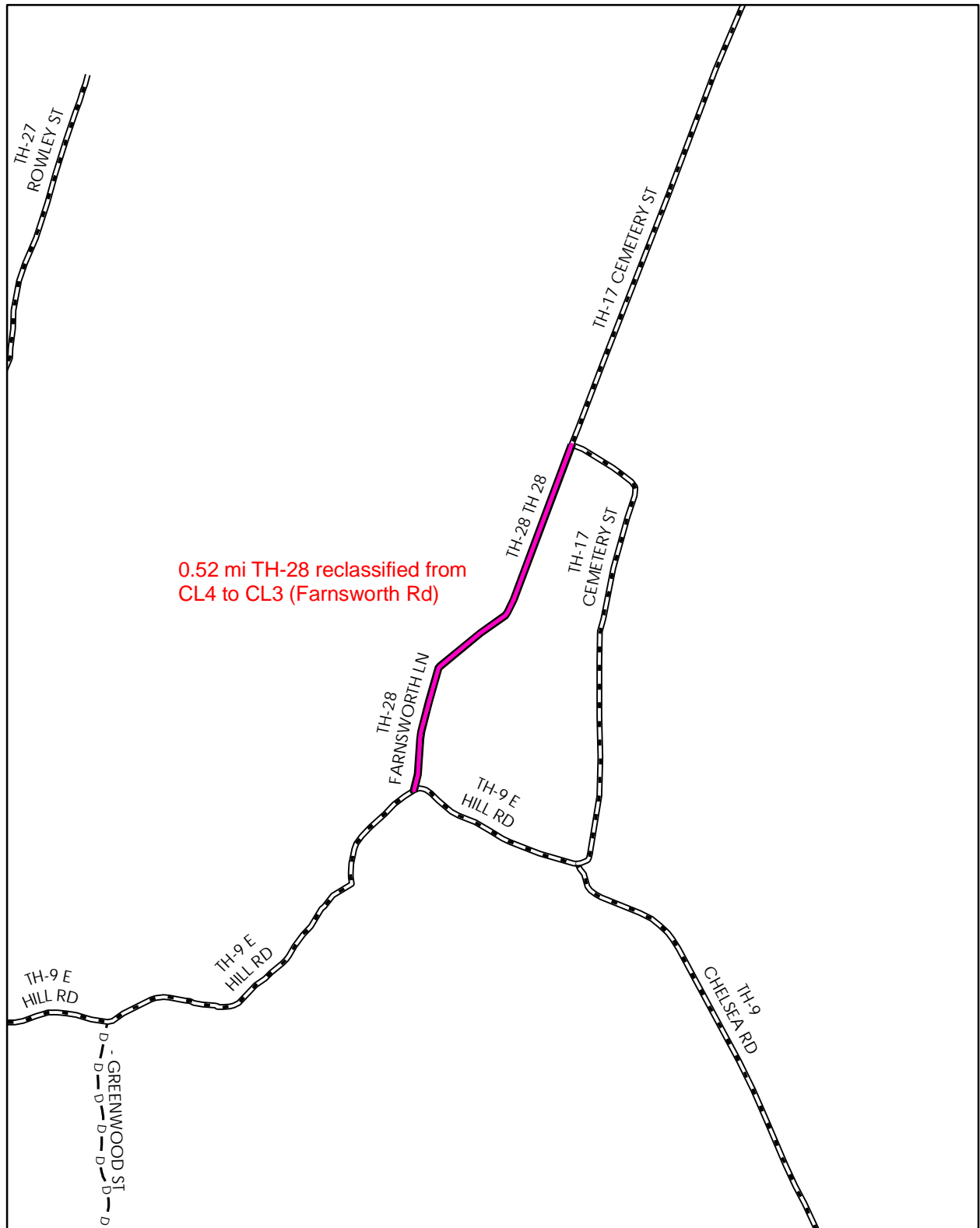


1.35 mi TH-13 reclassified from CL4 to CL3 (Ralph Rd)

**Mileage Certificate Change 2010  
BROOKFIELD**

Mapping Unit  
 Division of Planning, Outreach and Community Affairs  
 Vermont Agency of Transportation -- February 2010

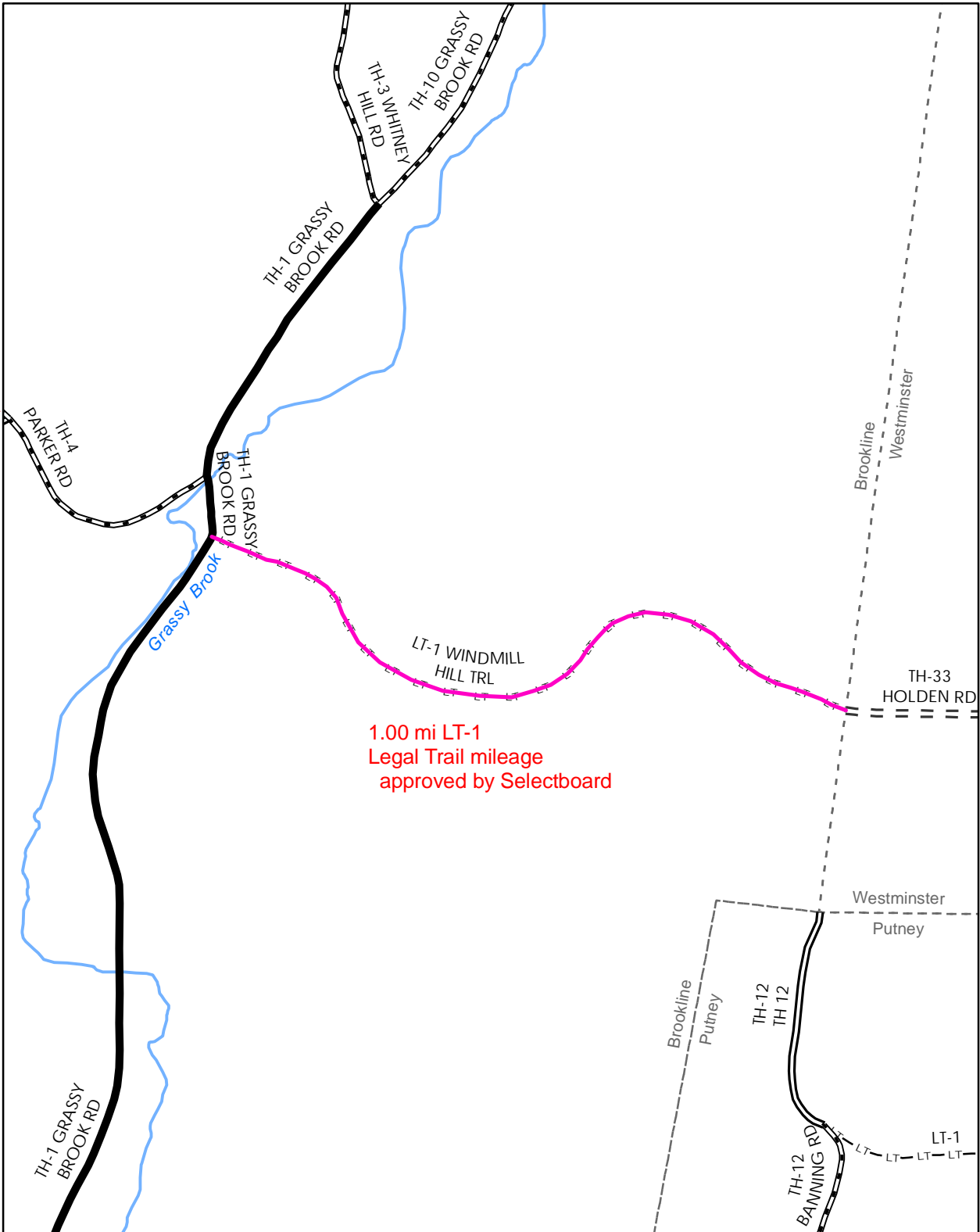




**Mileage Certificate Change 2010  
BROOKFIELD**

Mapping Unit  
 Division of Planning, Outreach and Community Affairs  
 Vermont Agency of Transportation -- February 2010



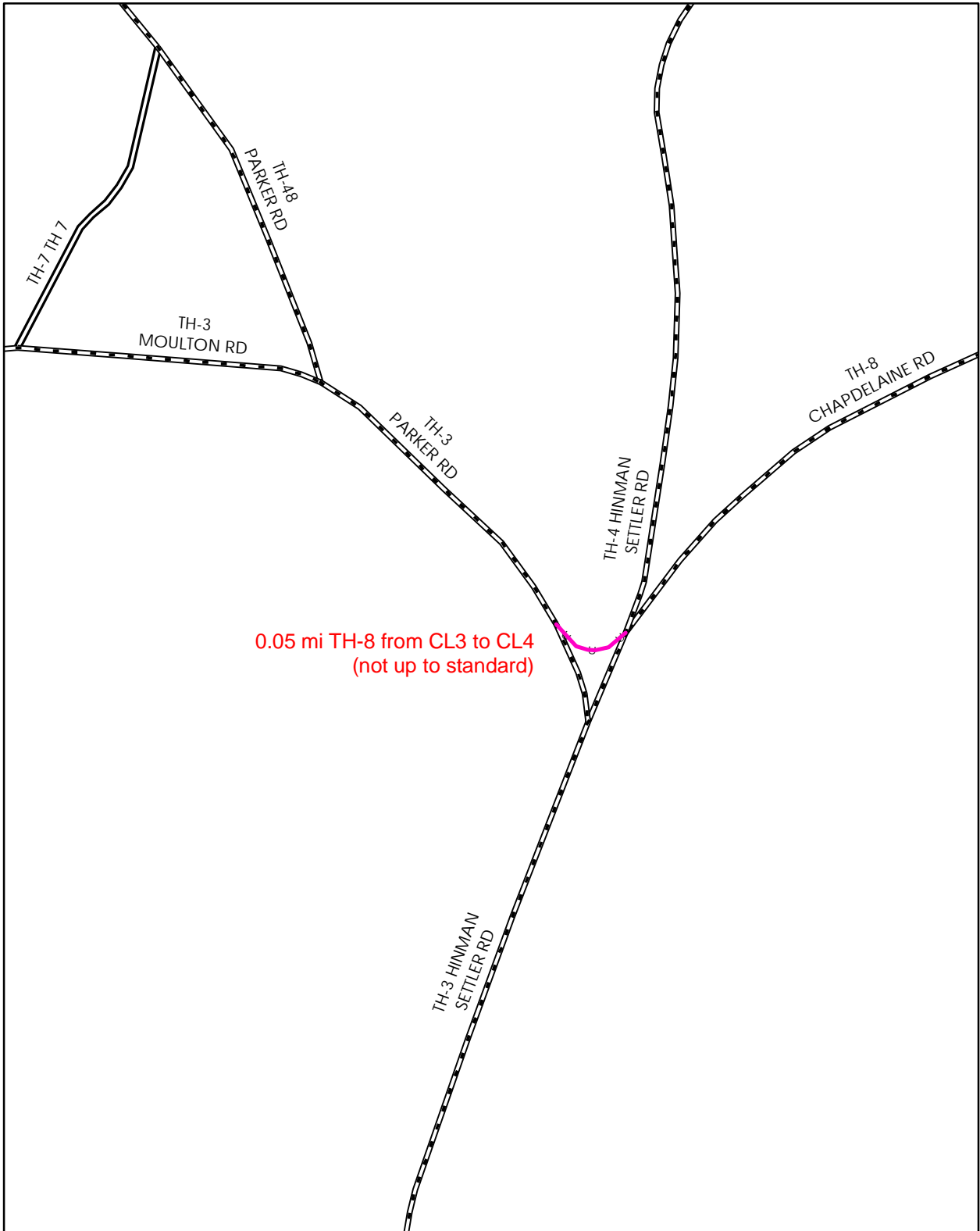


1.00 mi LT-1  
 Legal Trail mileage  
 approved by Selectboard

**Mileage Certificate Change 2010  
 BROOKLINE**

Mapping Unit  
 Division of Planning, Outreach and Community Affairs  
 Vermont Agency of Transportation -- February 2010

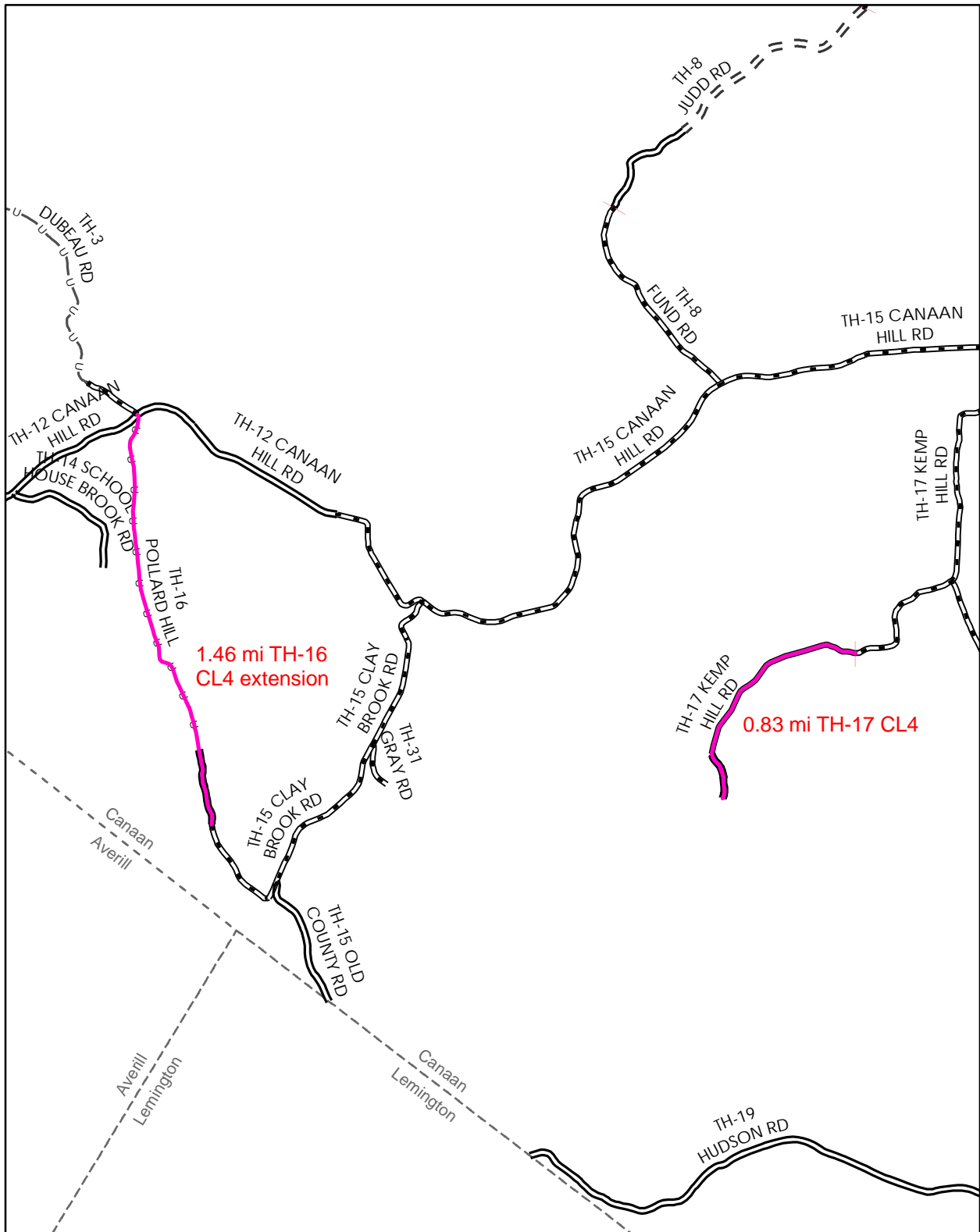




**Mileage Certificate Change 2010  
BROWNINGTON**

Mapping Unit  
Division of Planning, Outreach and Community Affairs  
Vermont Agency of Transportation -- February 2010

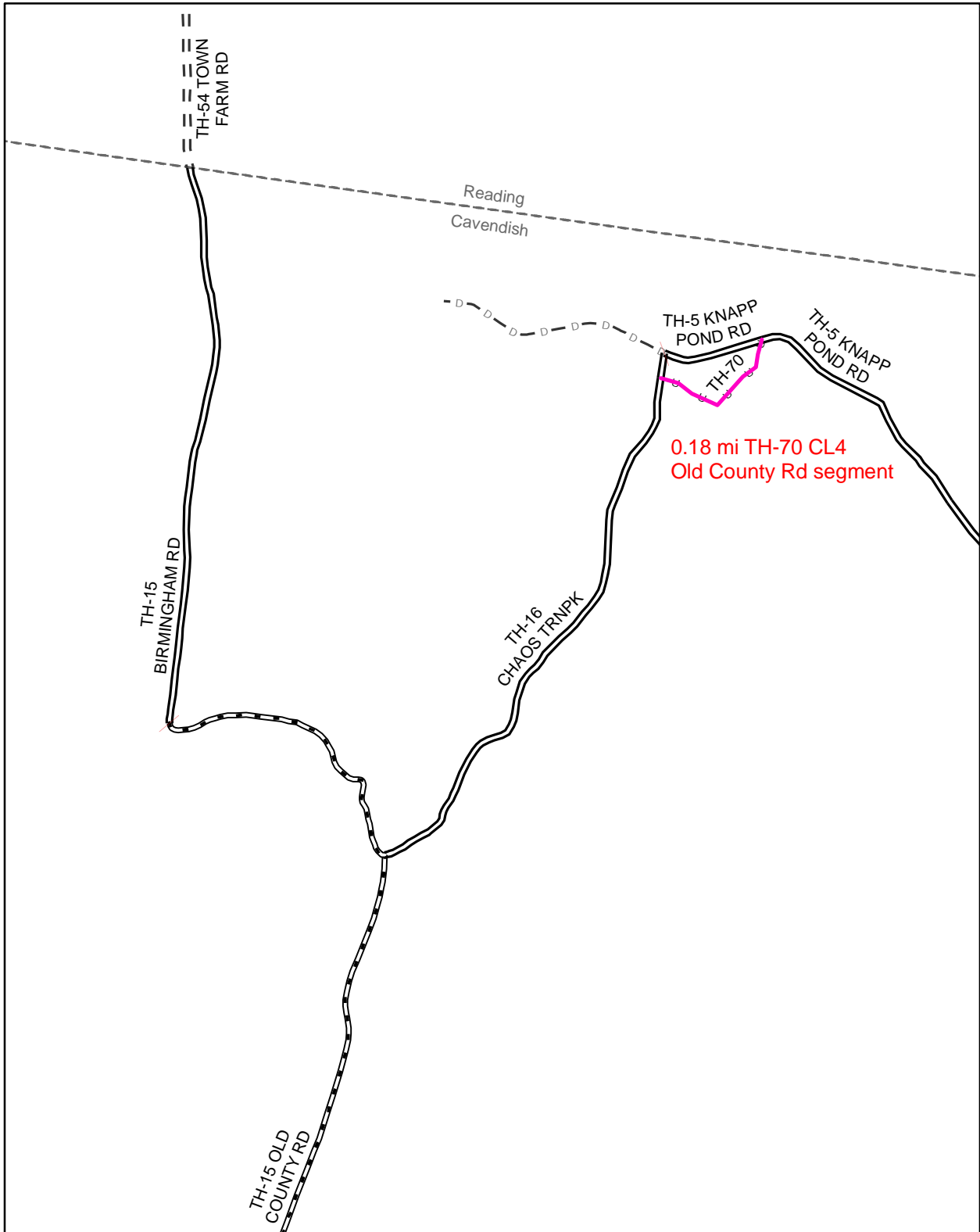




**Mileage Certificate Change 2010  
CANAAN**

Mapping Unit  
 Division of Planning, Outreach and Community Affairs  
 Vermont Agency of Transportation -- April 2010



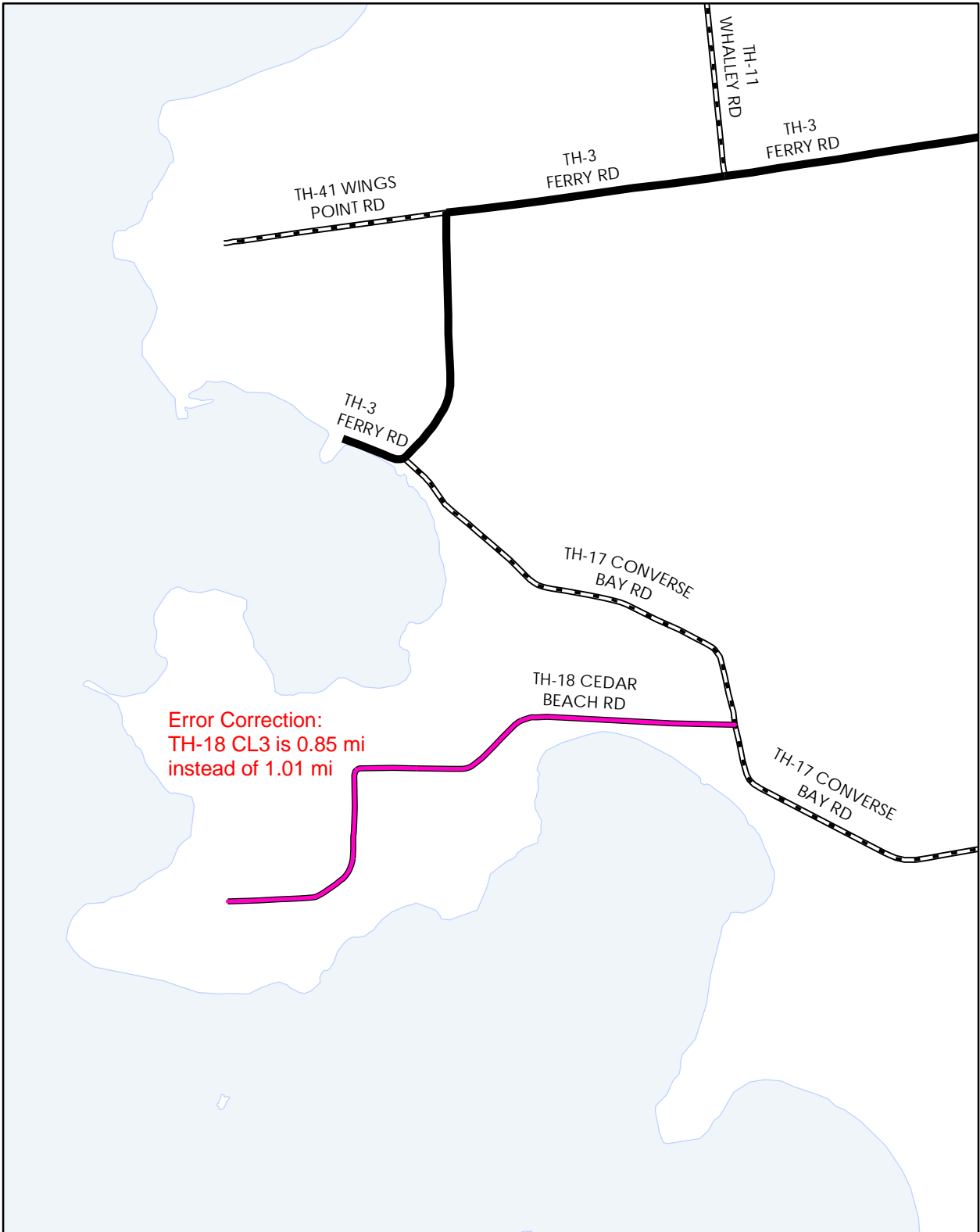


**Mileage Certificate Change 2010  
CAVENDISH**

Mapping Unit  
 Division of Planning, Outreach and Community Affairs  
 Vermont Agency of Transportation -- March 2010



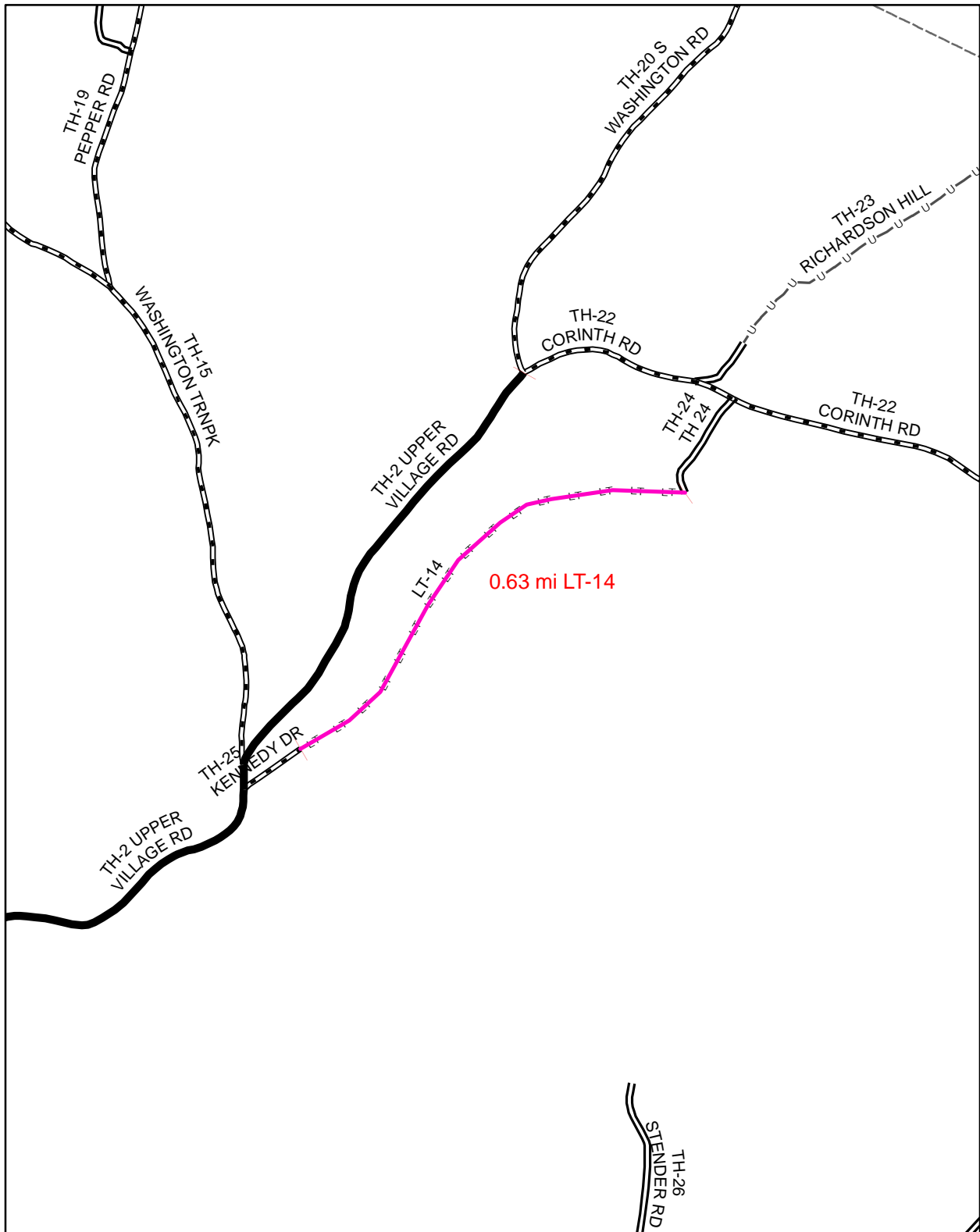




**Mileage Certificate Change 2010  
CHARLOTTE**

Mapping Unit  
Division of Planning, Outreach and Community Affairs  
Vermont Agency of Transportation -- February 2010

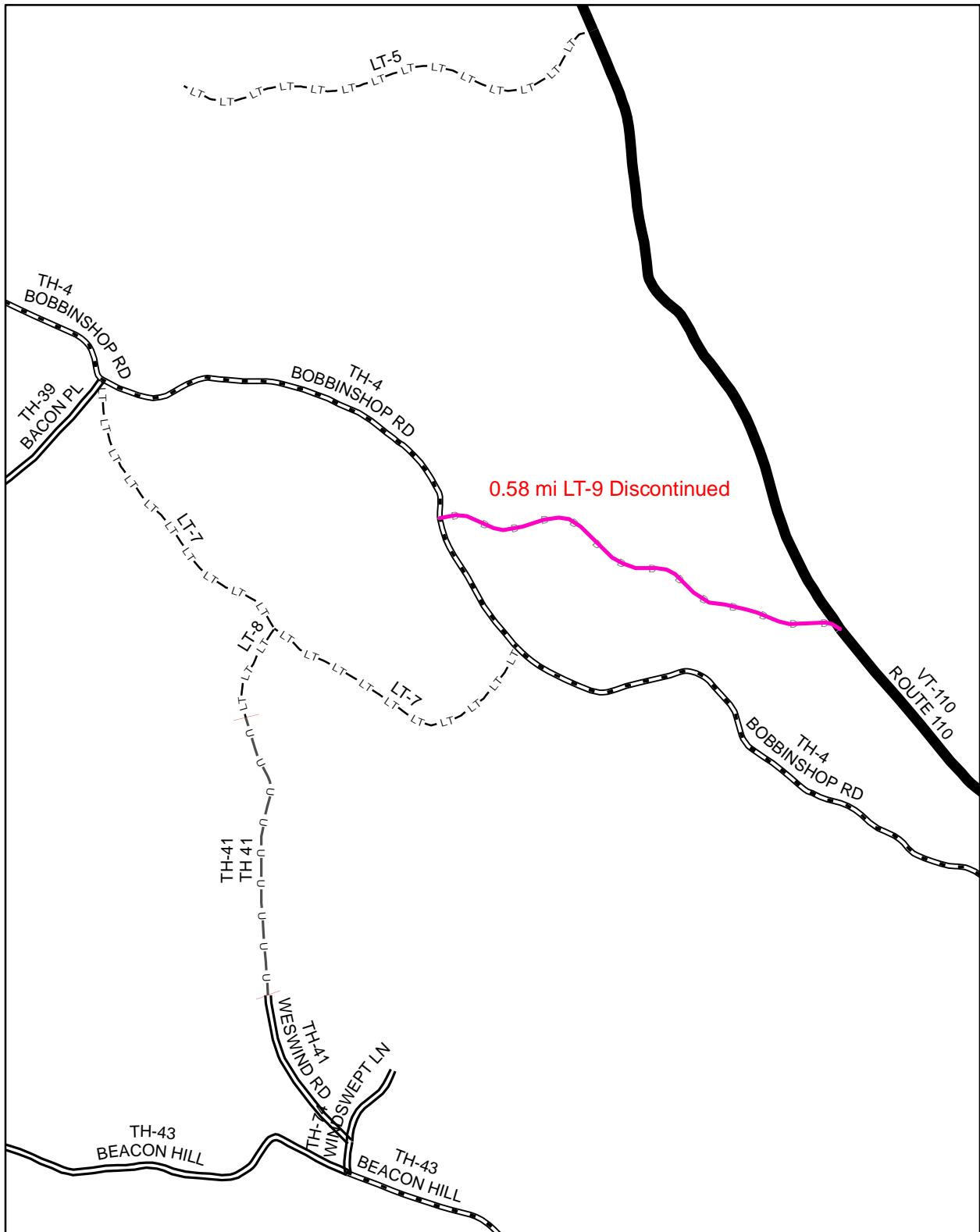




**Mileage Certificate Change 2010  
CHELSEA**

Mapping Unit  
 Division of Planning, Outreach and Community Affairs  
 Vermont Agency of Transportation -- March 2010

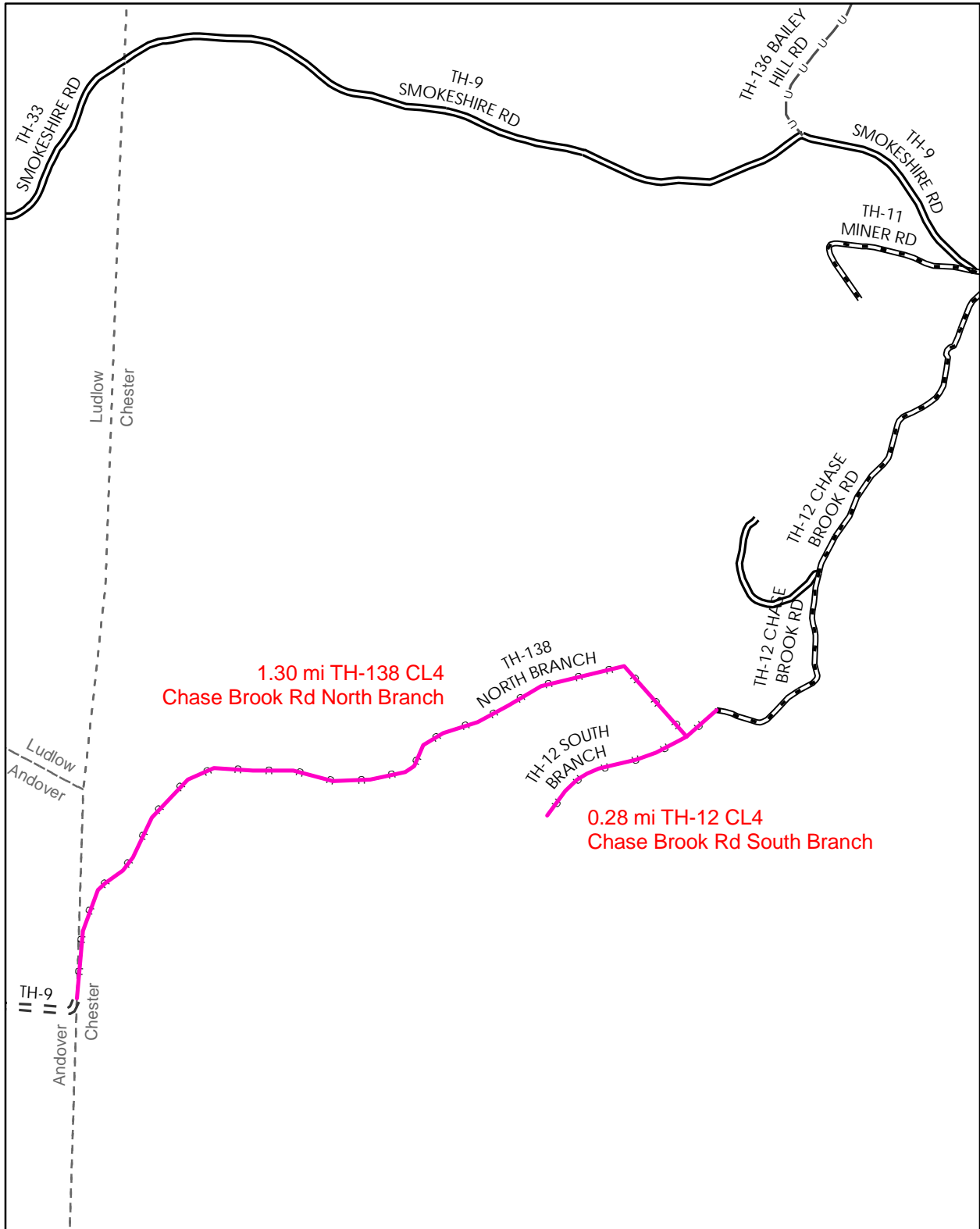




**Mileage Certificate Change 2010  
CHELSEA**

Mapping Unit  
 Division of Planning, Outreach and Community Affairs  
 Vermont Agency of Transportation -- March 2010

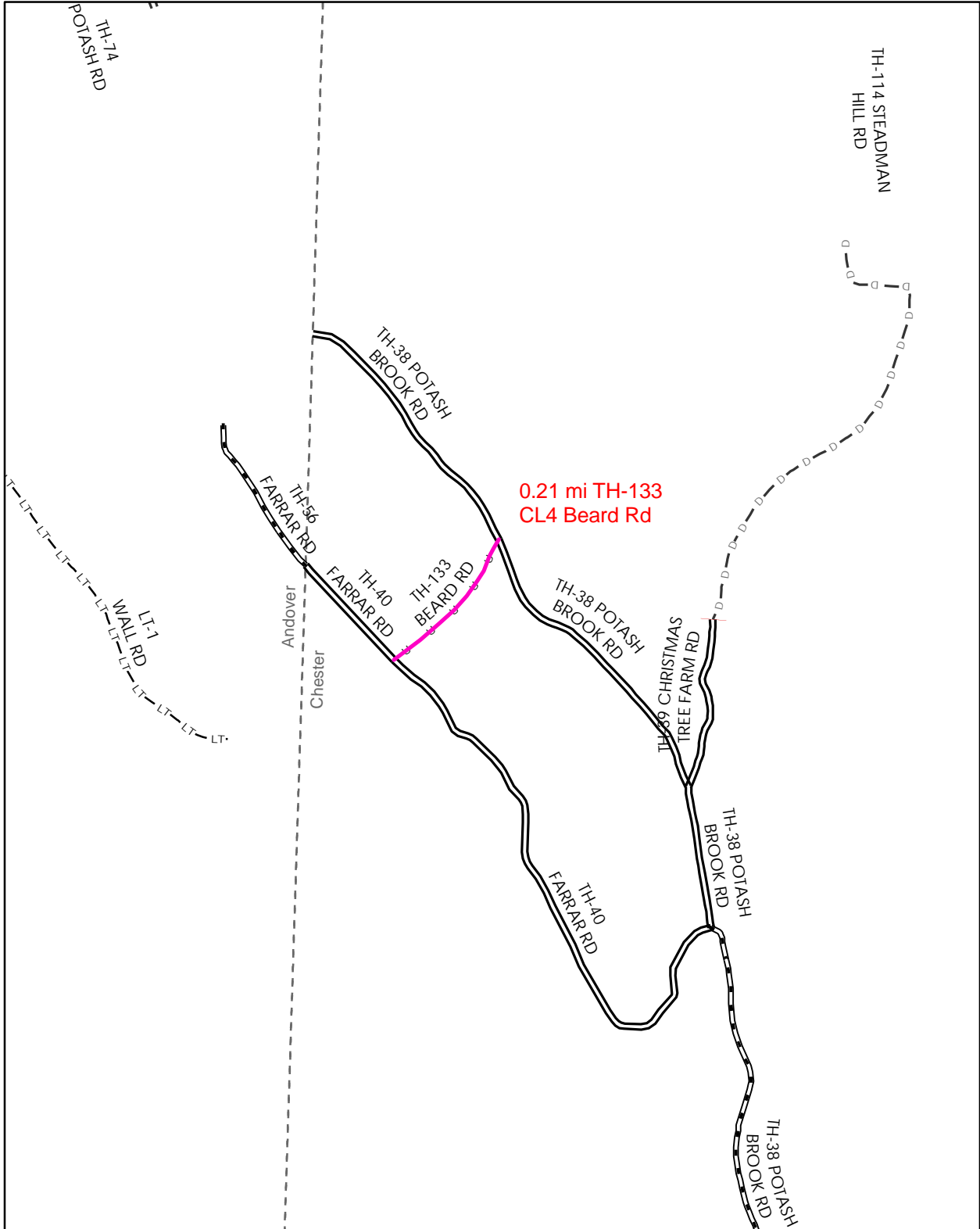




**Mileage Certificate Change 2010  
CHESTER**

Mapping Unit  
 Division of Planning, Outreach and Community Affairs  
 Vermont Agency of Transportation -- May 2010

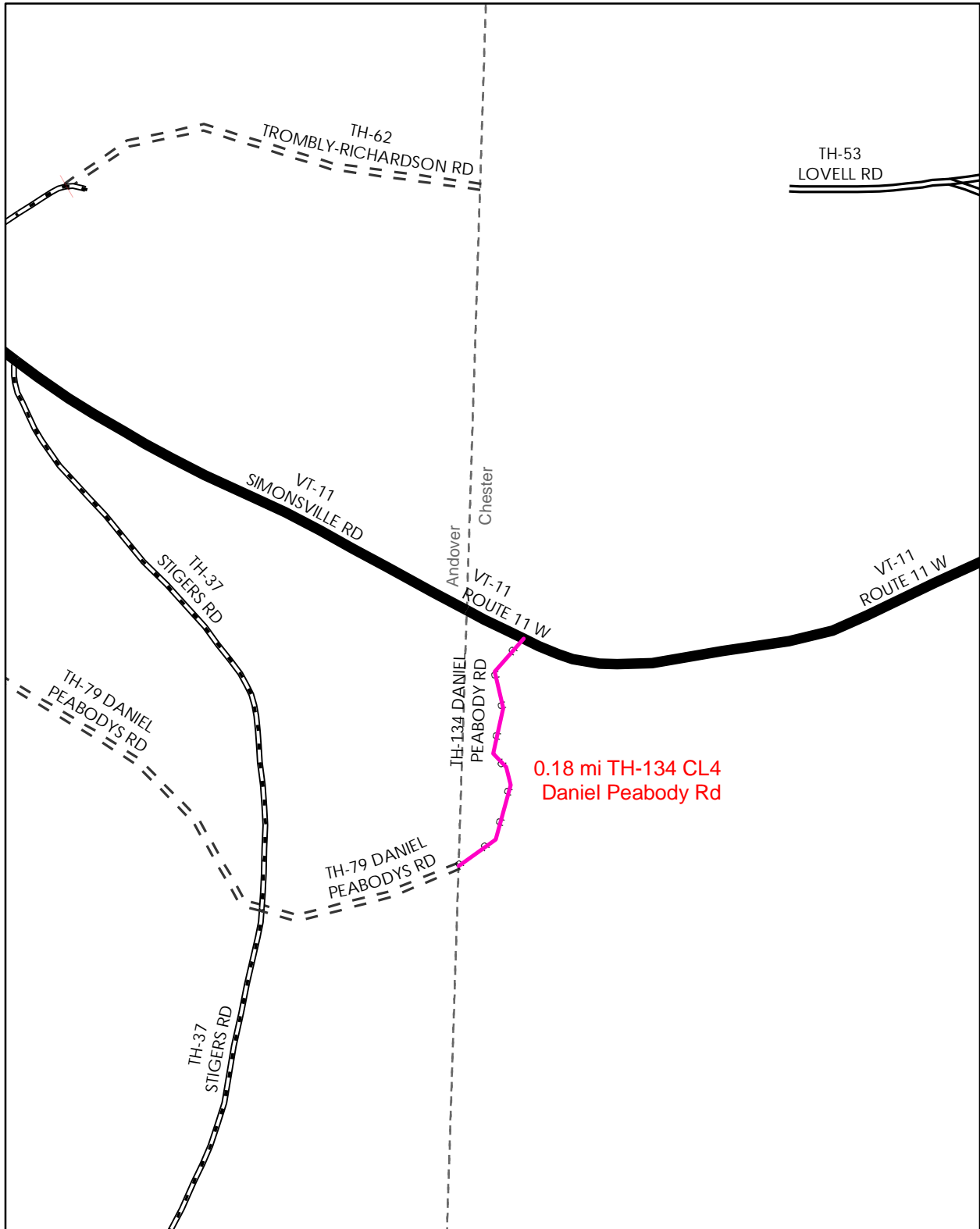




**Mileage Certificate Change 2010  
CHESTER**

Mapping Unit  
 Division of Planning, Outreach and Community Affairs  
 Vermont Agency of Transportation -- May 2010

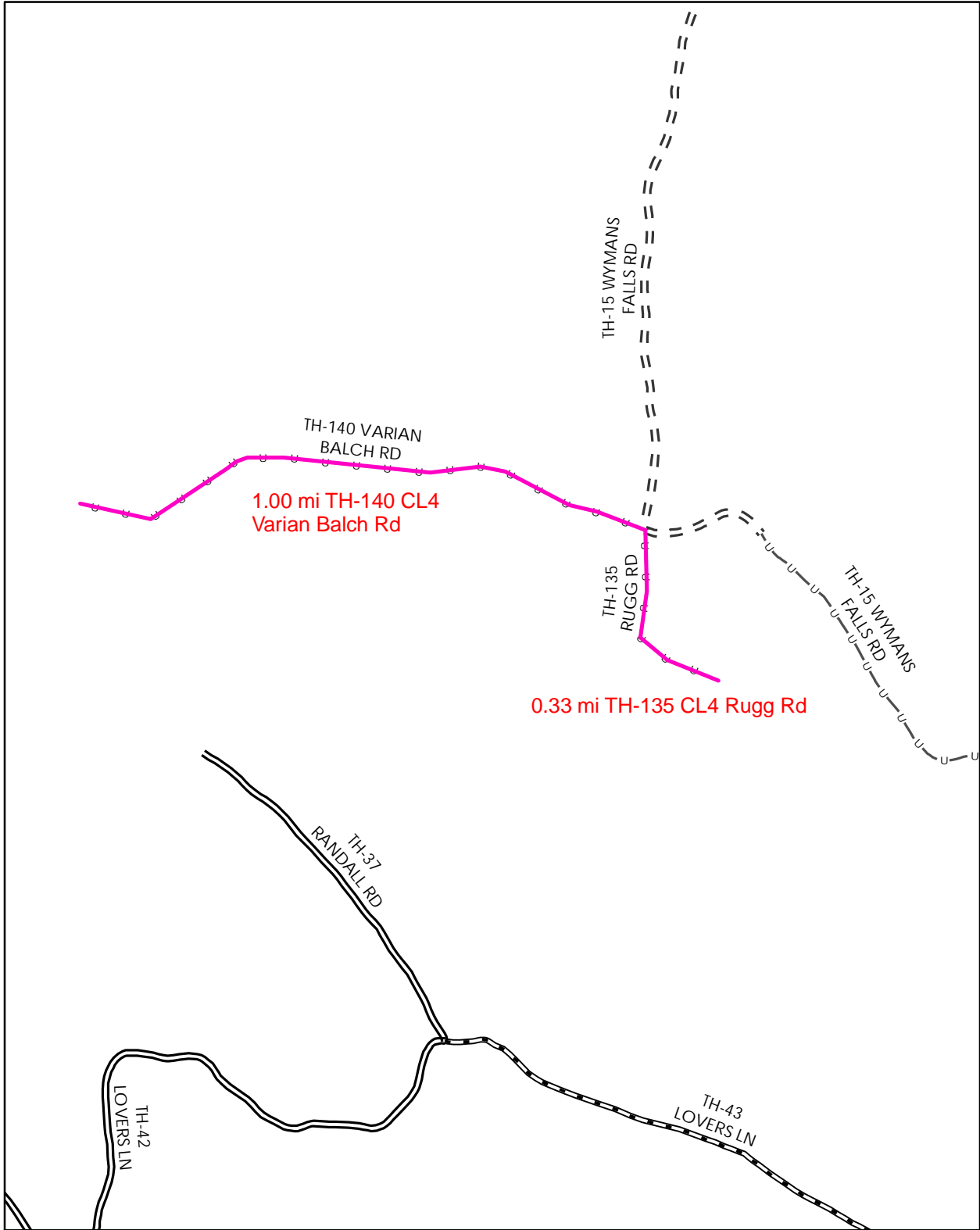




**Mileage Certificate Change 2010  
CHESTER**

Mapping Unit  
 Division of Planning, Outreach and Community Affairs  
 Vermont Agency of Transportation -- May 2010

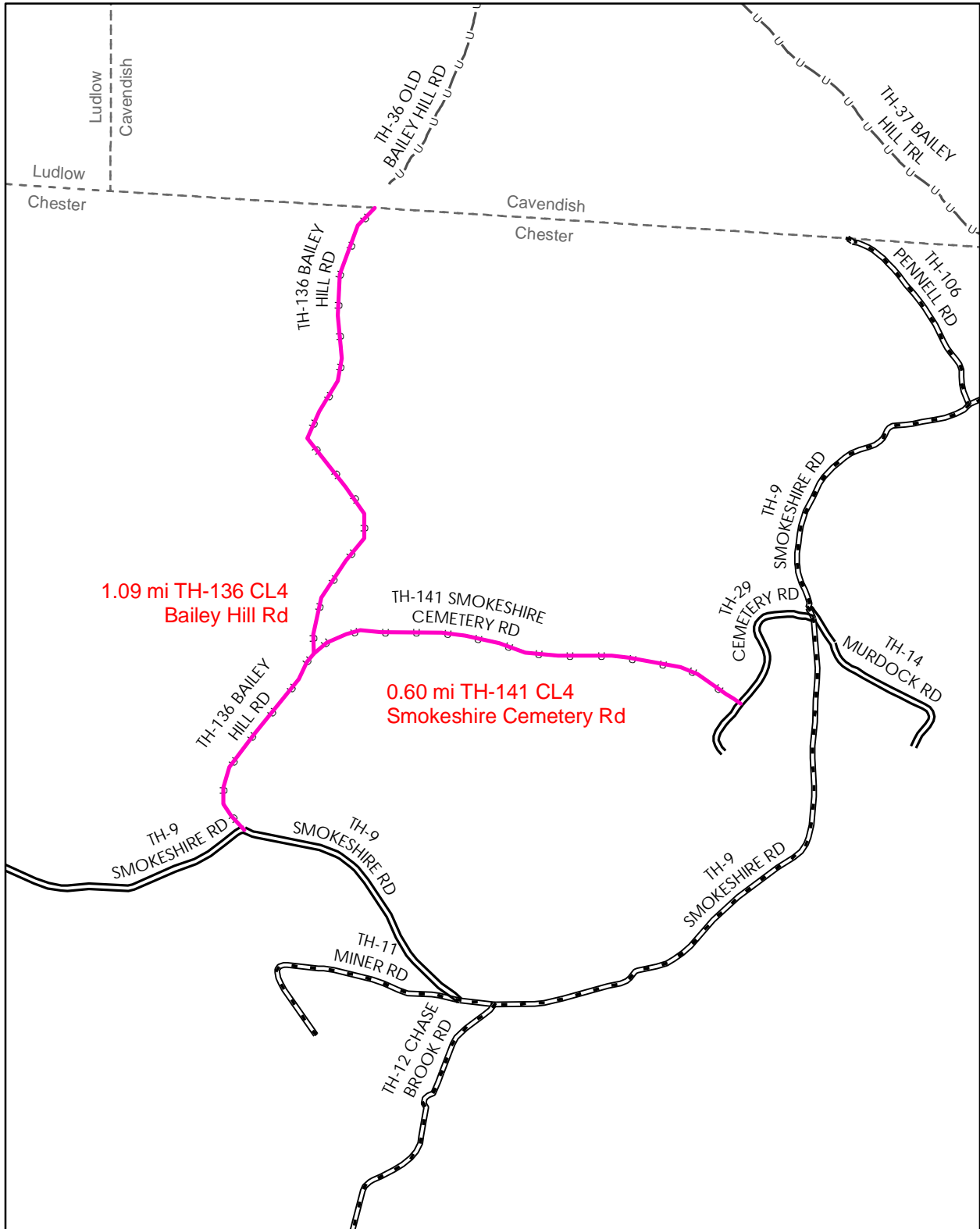




**Mileage Certificate Change 2010  
CHESTER**

Mapping Unit  
 Division of Planning, Outreach and Community Affairs  
 Vermont Agency of Transportation -- May 2010





1.09 mi TH-136 CL4  
Bailey Hill Rd

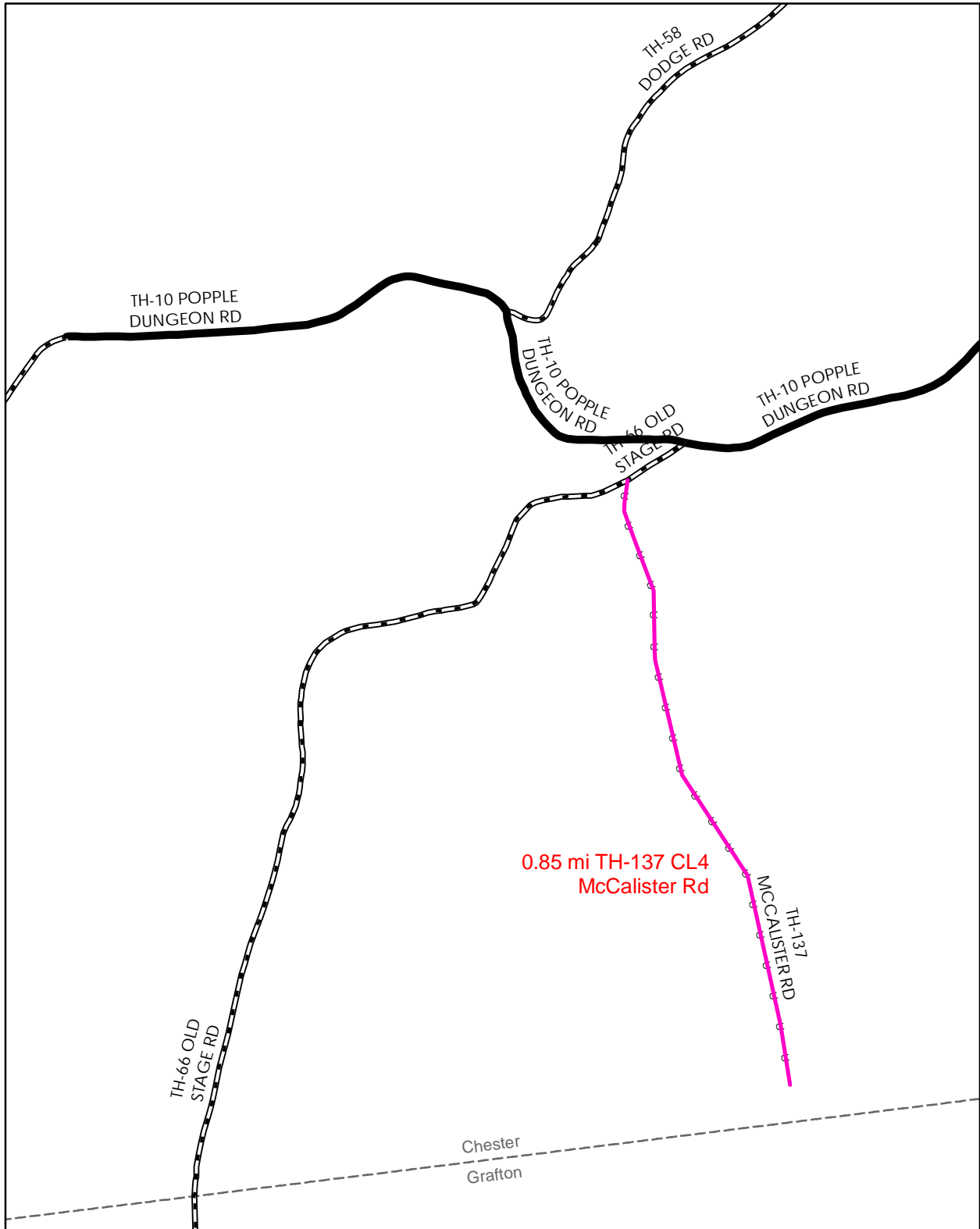
0.60 mi TH-141 CL4  
Smokeshire Cemetery Rd

**Mileage Certificate Change 2010**  
**CHESTER**

Mapping Unit  
Division of Planning, Outreach and Community Affairs  
Vermont Agency of Transportation -- May 2010



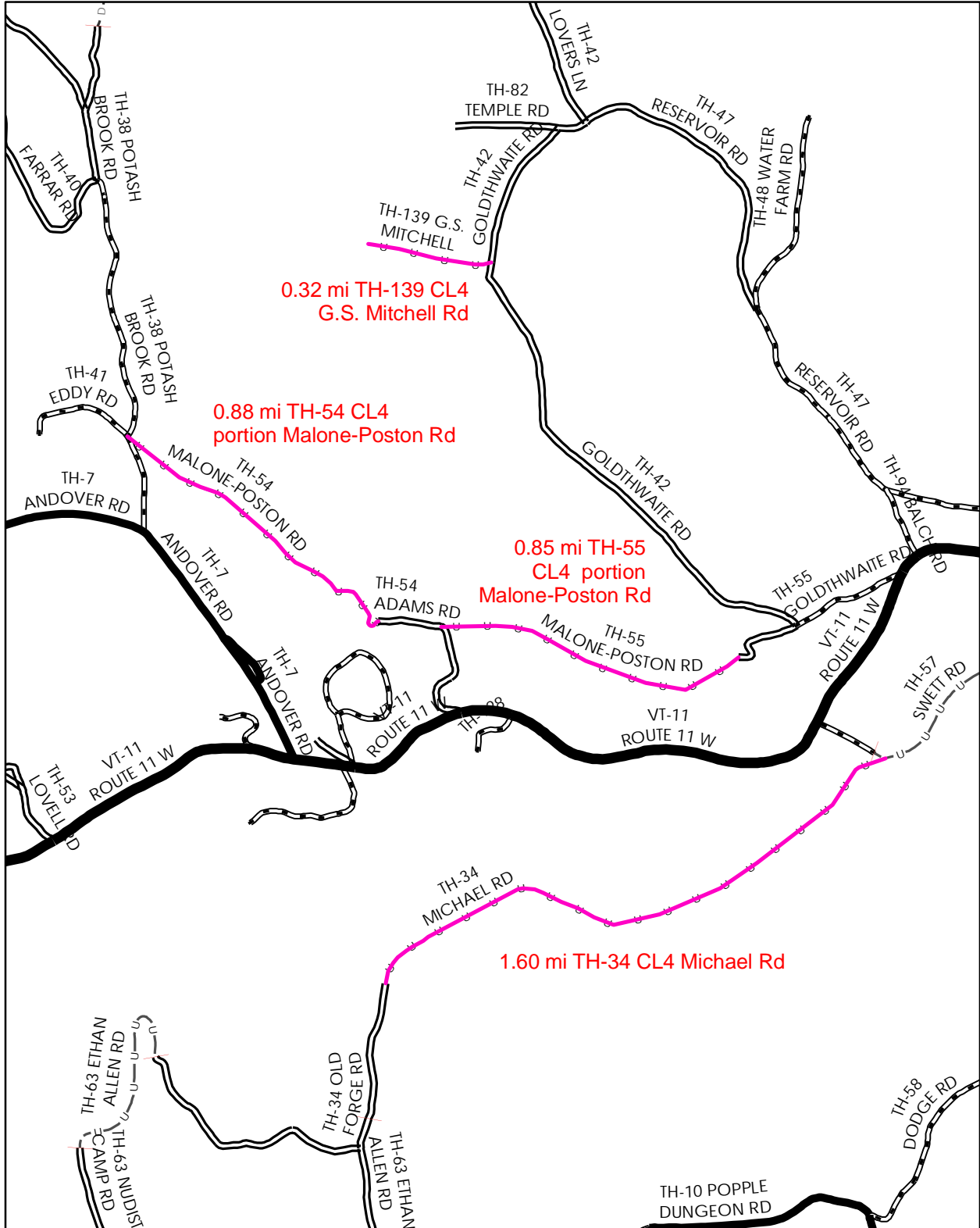




**Mileage Certificate Change 2010  
CHESTER**

Mapping Unit  
 Division of Planning, Outreach and Community Affairs  
 Vermont Agency of Transportation -- May 2010

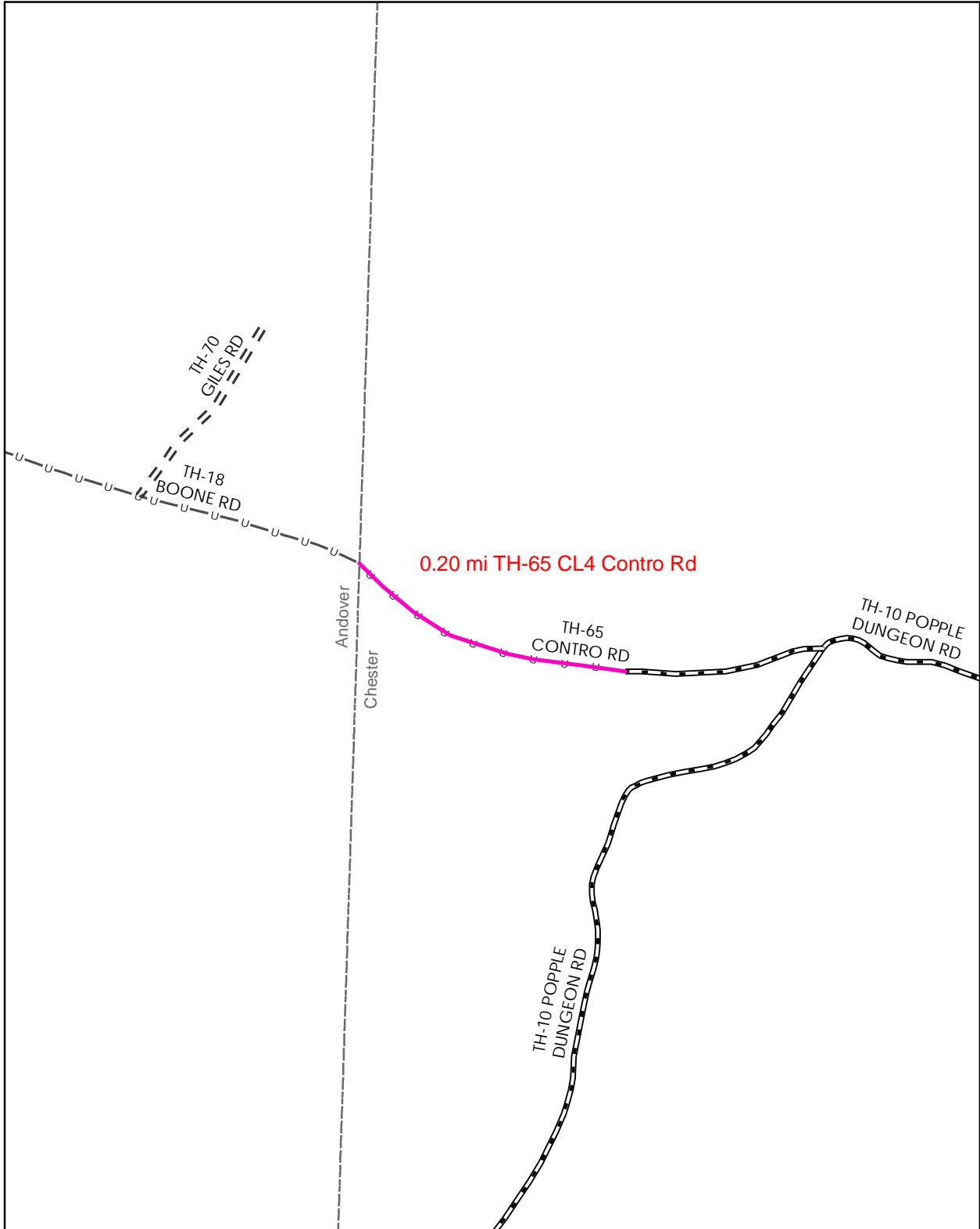




**Mileage Certificate Change 2010  
CHESTER**

Mapping Unit  
 Division of Planning, Outreach and Community Affairs  
 Vermont Agency of Transportation -- May 2010



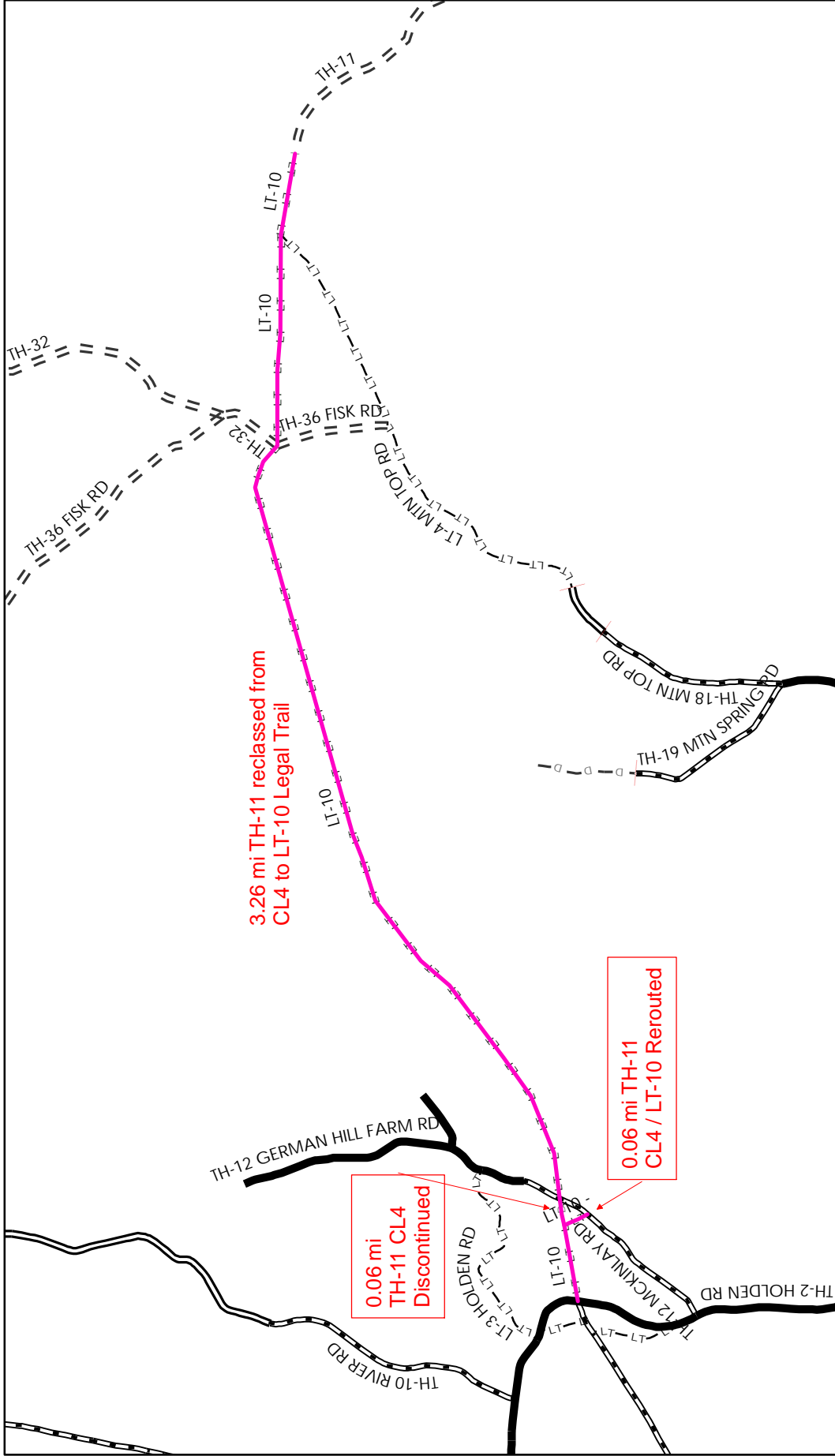


0.20 mi TH-65 CL4 Contro Rd

**Mileage Certificate Change 2010  
CHESTER**

Mapping Unit  
 Division of Planning, Outreach and Community Affairs  
 Vermont Agency of Transportation -- May 2010





3.26 mi TH-11 reclassified from CL4 to LT-10 Legal Trail

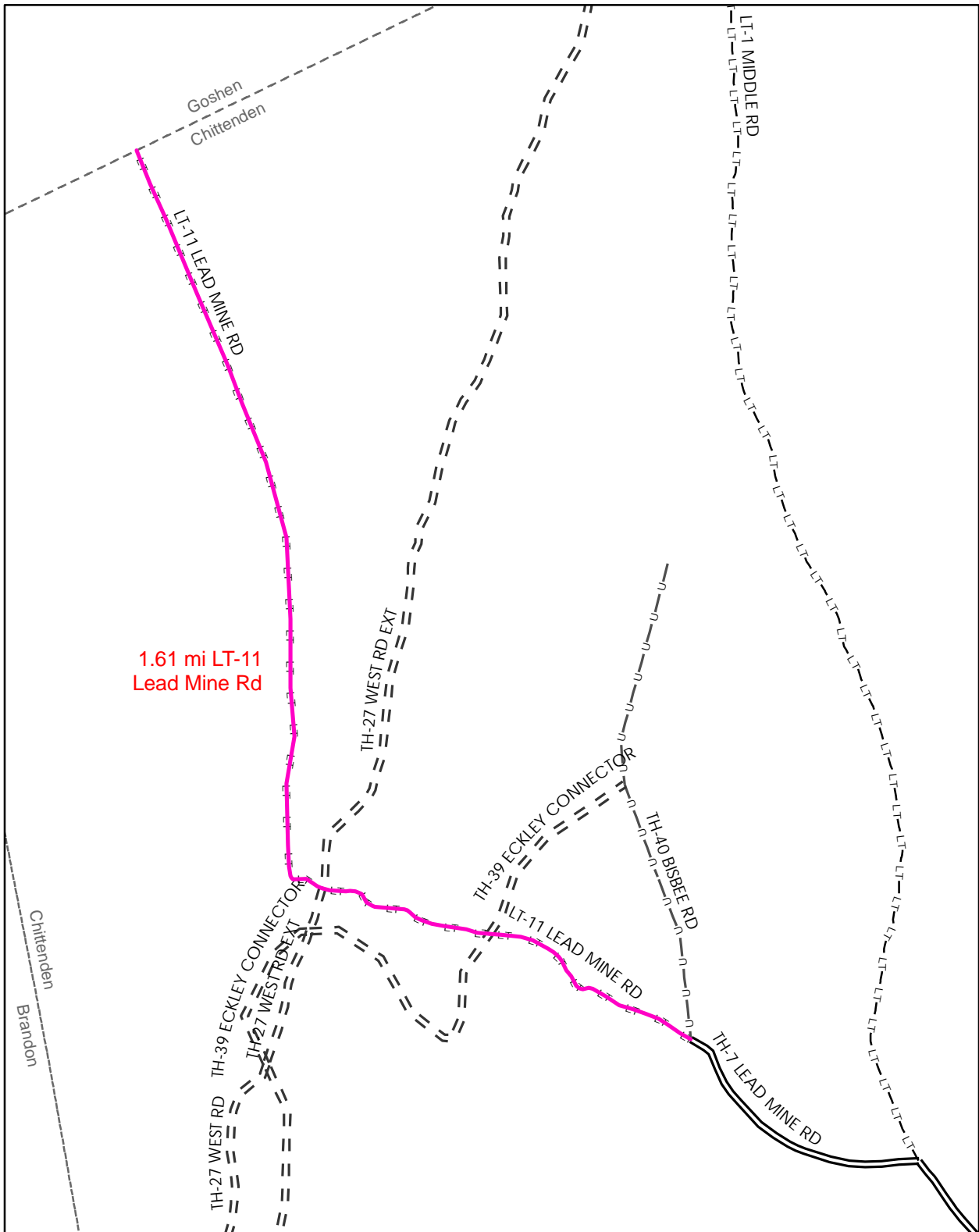
0.06 mi TH-11 CL4 Discontinued

0.06 mi TH-11 CL4 / LT-10 Rerouted

Mileage Certificate Change 2010  
CHITTENDEN



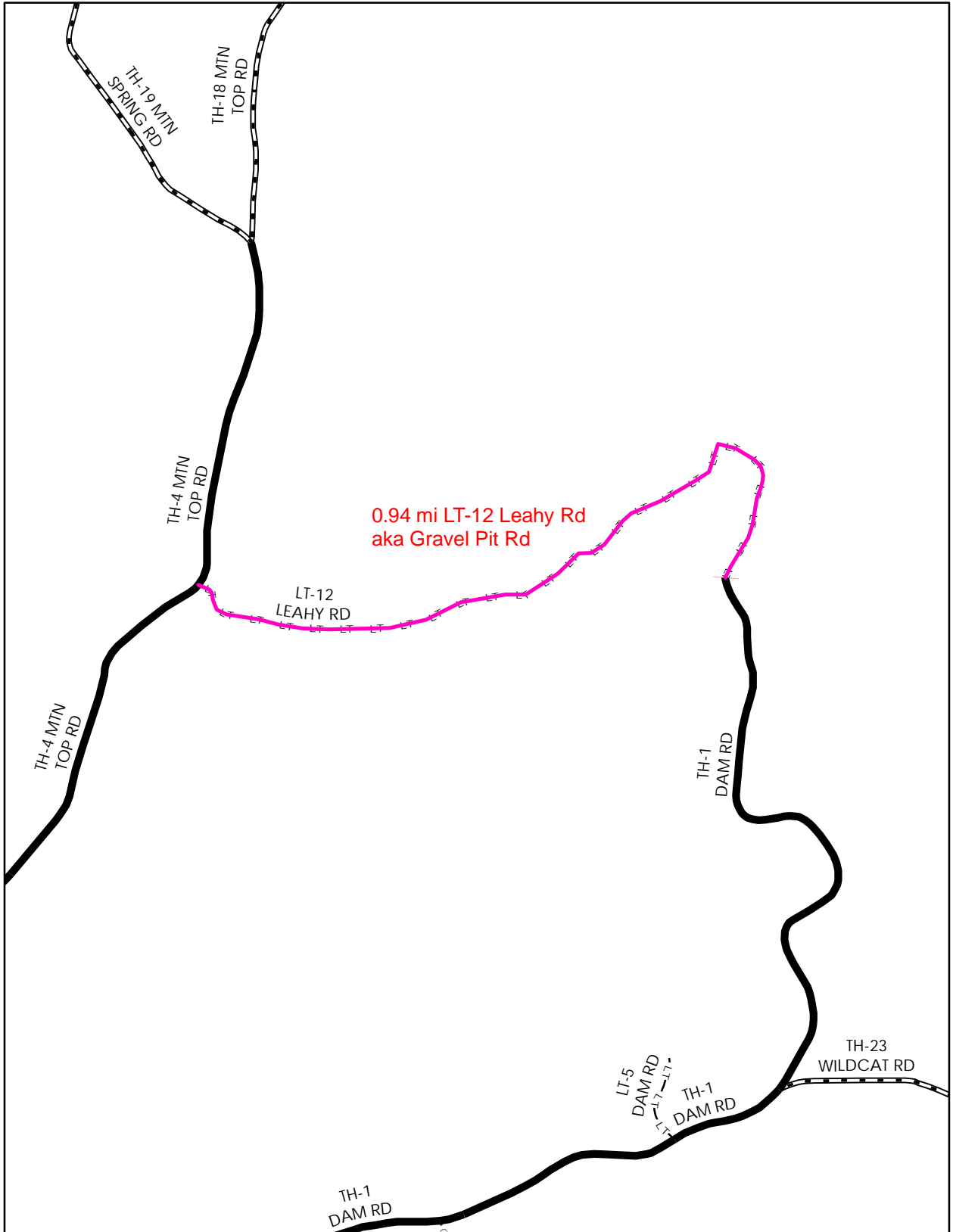
Mapping Unit  
Division of Planning, Outreach and Community Affairs  
Vermont Agency of Transportation -- May 2010



**Mileage Certificate Change 2010  
CHITTENDEN**

Mapping Unit  
 Division of Planning, Outreach and Community Affairs  
 Vermont Agency of Transportation -- May 2010

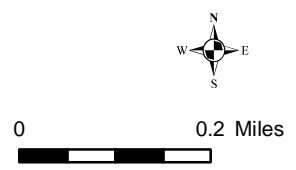


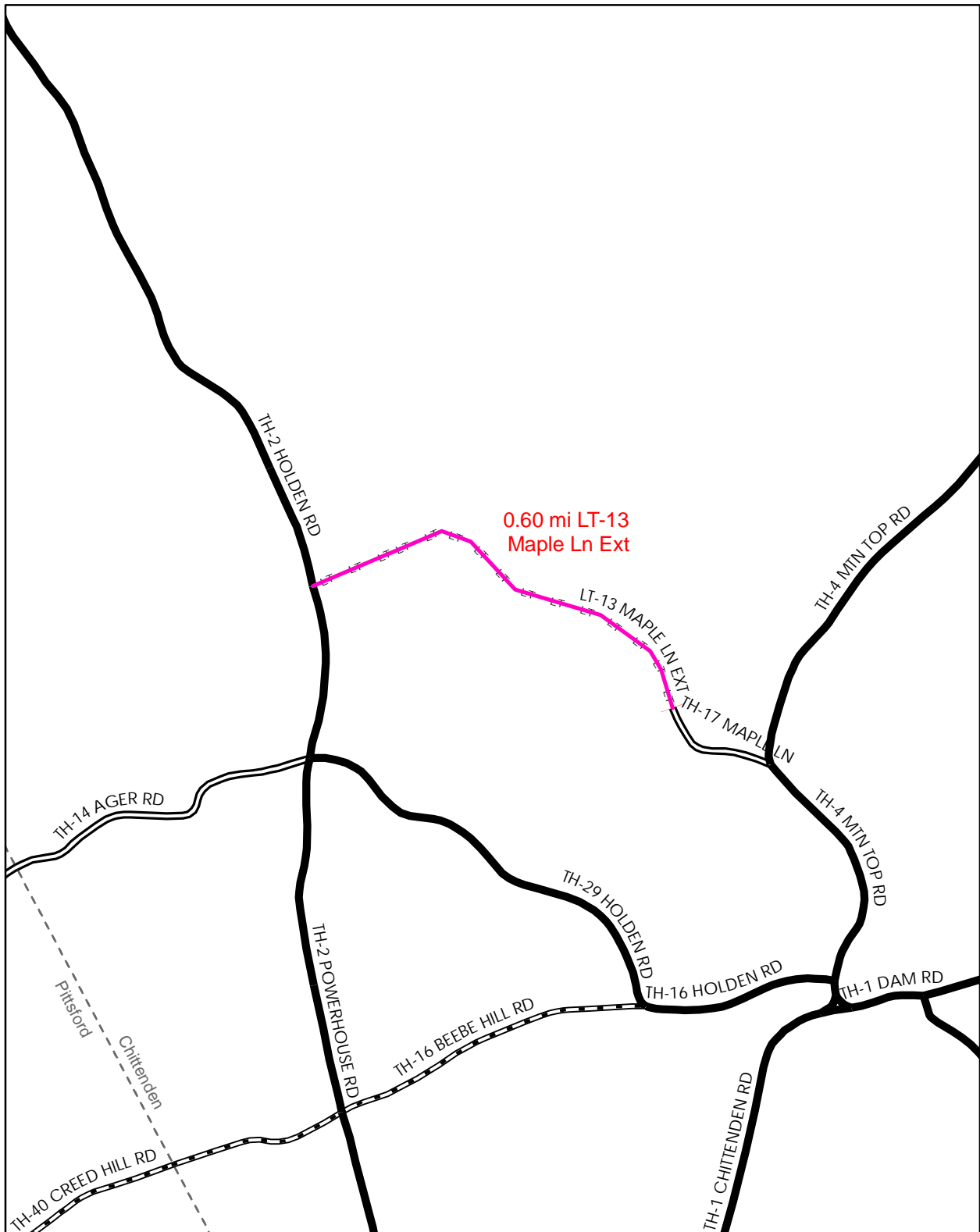


0.94 mi LT-12 Leahy Rd  
aka Gravel Pit Rd

**Mileage Certificate Change 2010  
CHITTENDEN**

Mapping Unit  
Division of Planning, Outreach and Community Affairs  
Vermont Agency of Transportation -- May 2010

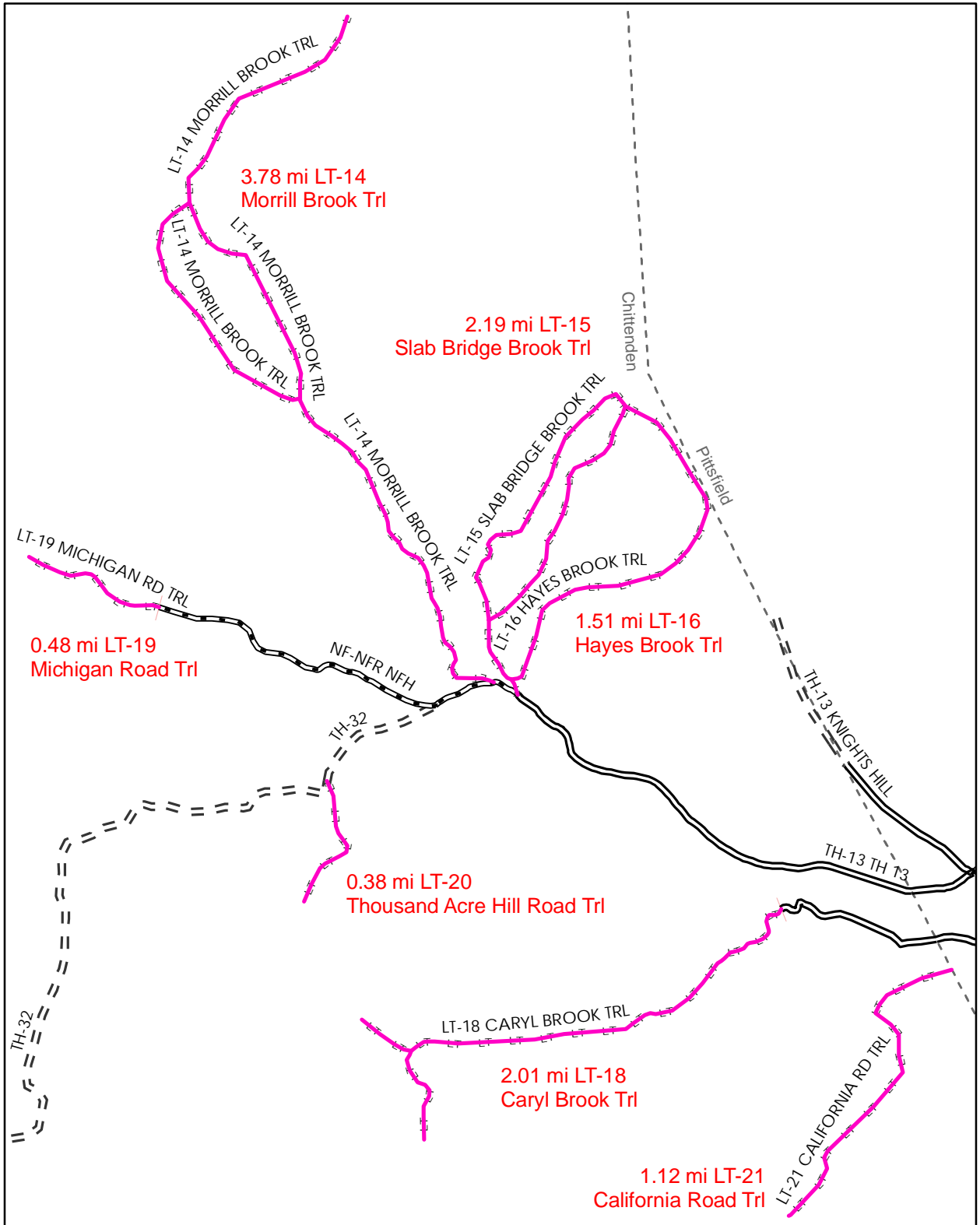




**Mileage Certificate Change 2010  
CHITTENDEN**

Mapping Unit  
 Division of Planning, Outreach and Community Affairs  
 Vermont Agency of Transportation -- May 2010



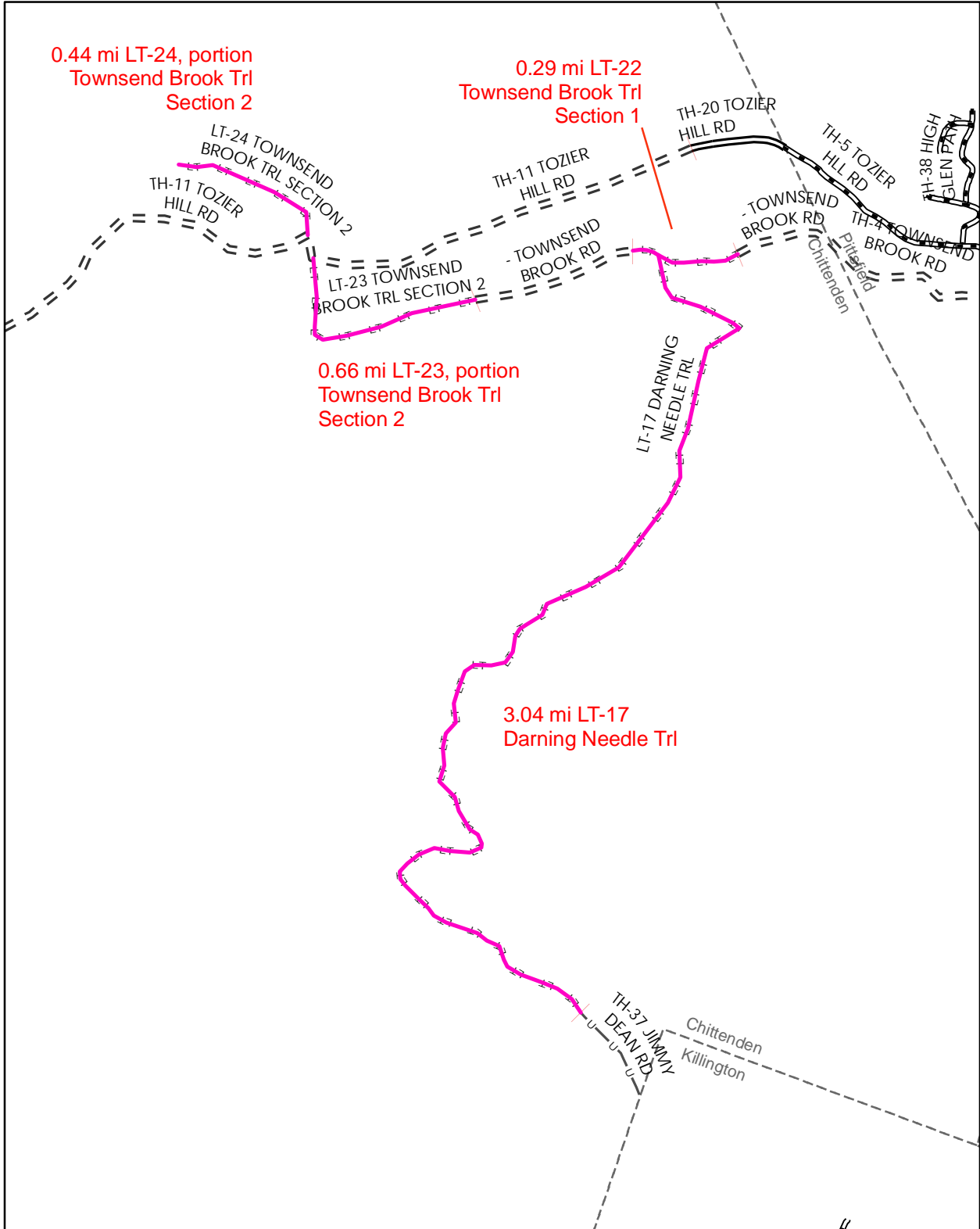


**Mileage Certificate Change 2010  
CHITTENDEN**

Mapping Unit  
 Division of Planning, Outreach and Community Affairs  
 Vermont Agency of Transportation -- May 2010

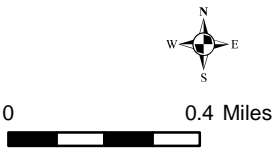


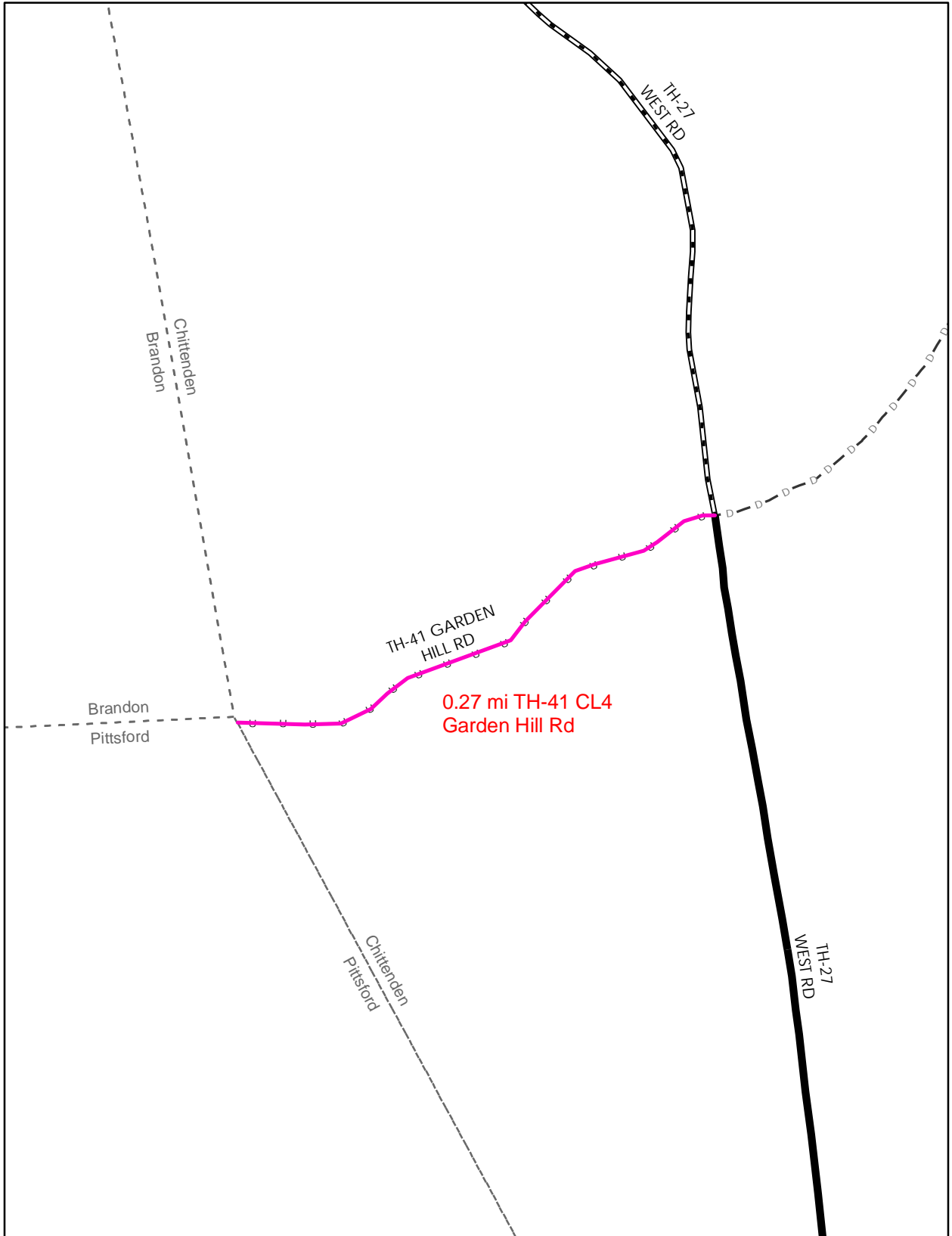




**Mileage Certificate Change 2010  
CHITTENDEN**

Mapping Unit  
 Division of Planning, Outreach and Community Affairs  
 Vermont Agency of Transportation -- May 2010

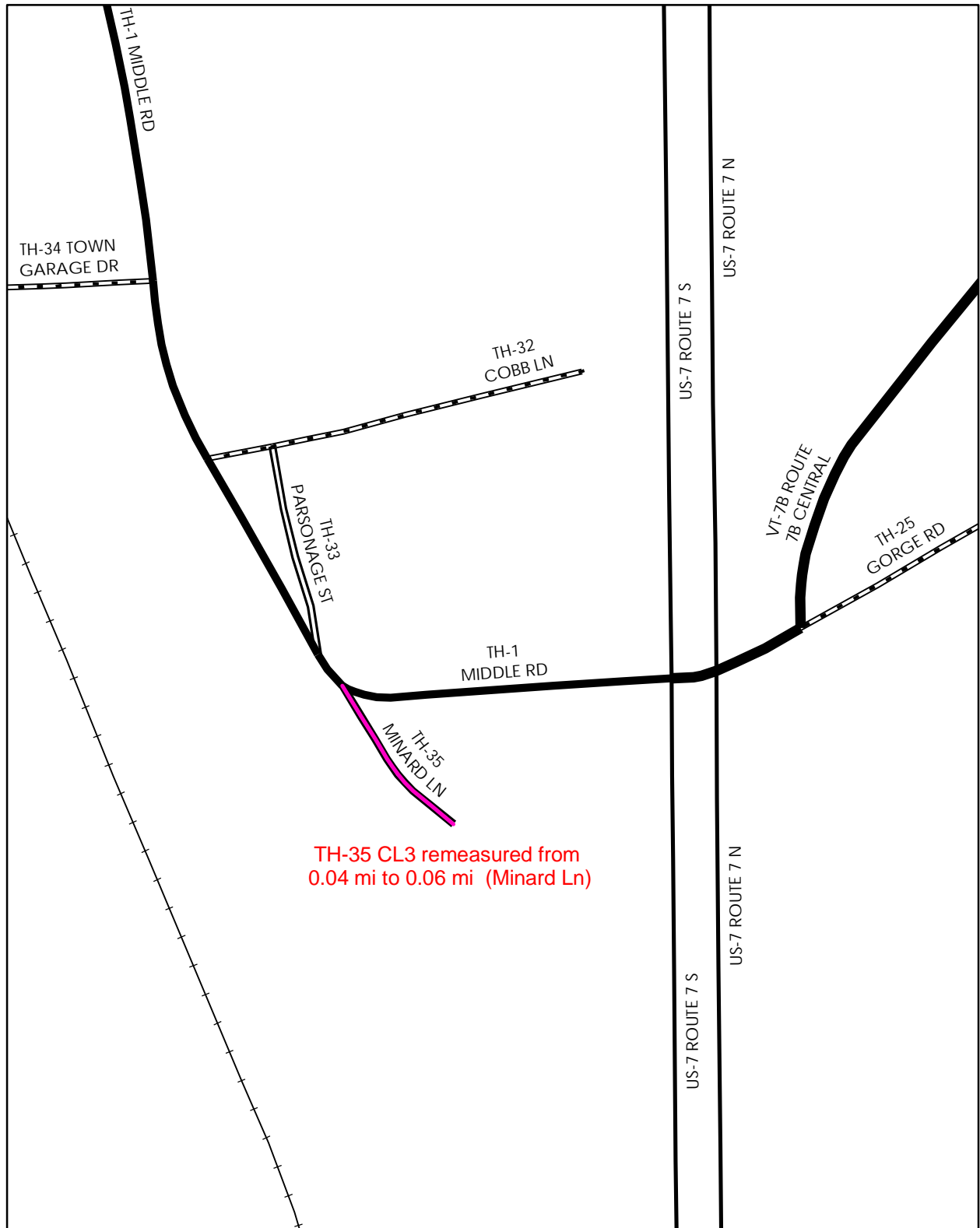




**Mileage Certificate Change 2010  
CHITTENDEN**

Mapping Unit  
 Division of Planning, Outreach and Community Affairs  
 Vermont Agency of Transportation -- May 2010

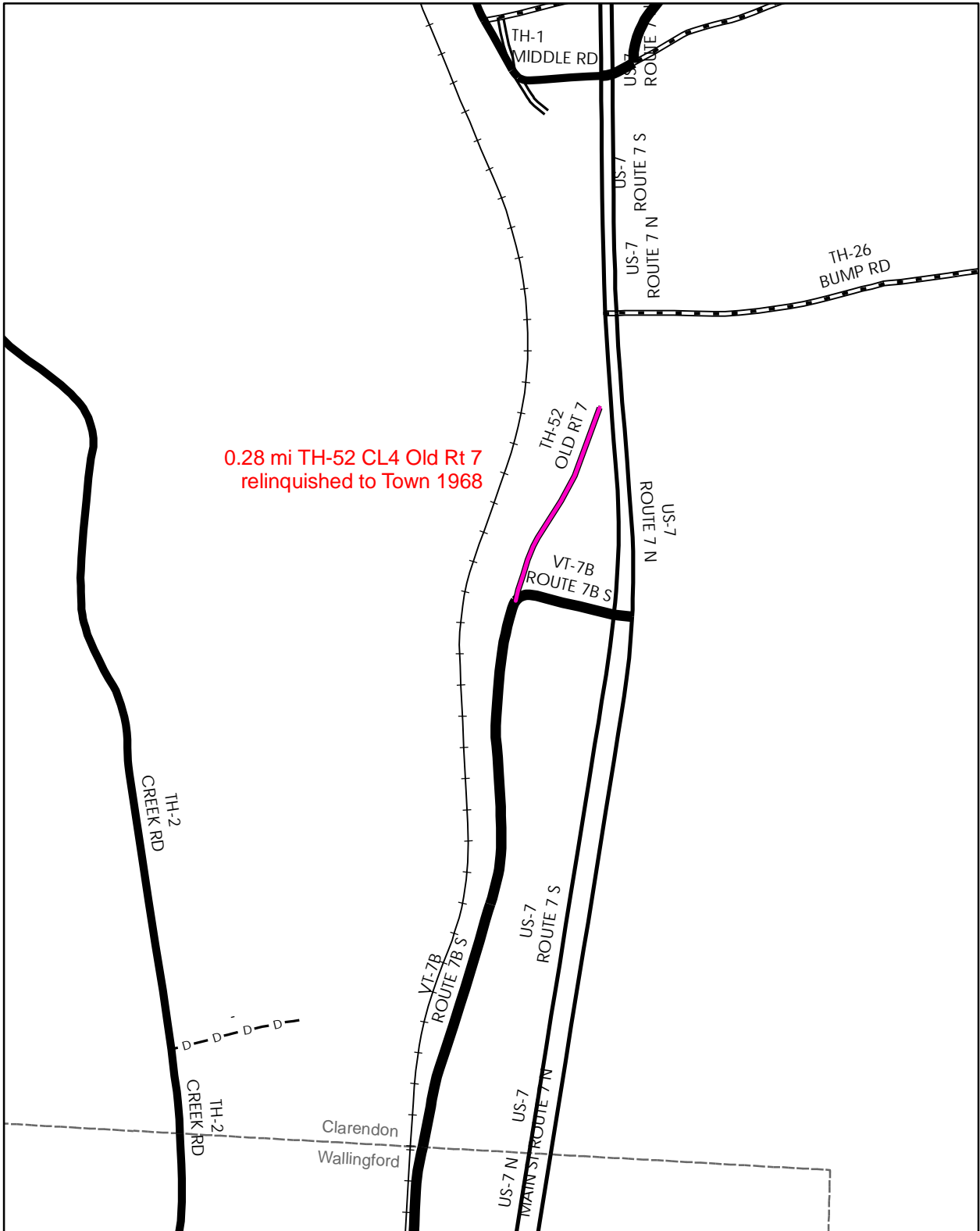




**Mileage Certificate Change 2010  
CLARENDON**

Mapping Unit  
 Division of Planning, Outreach and Community Affairs  
 Vermont Agency of Transportation -- February 2010



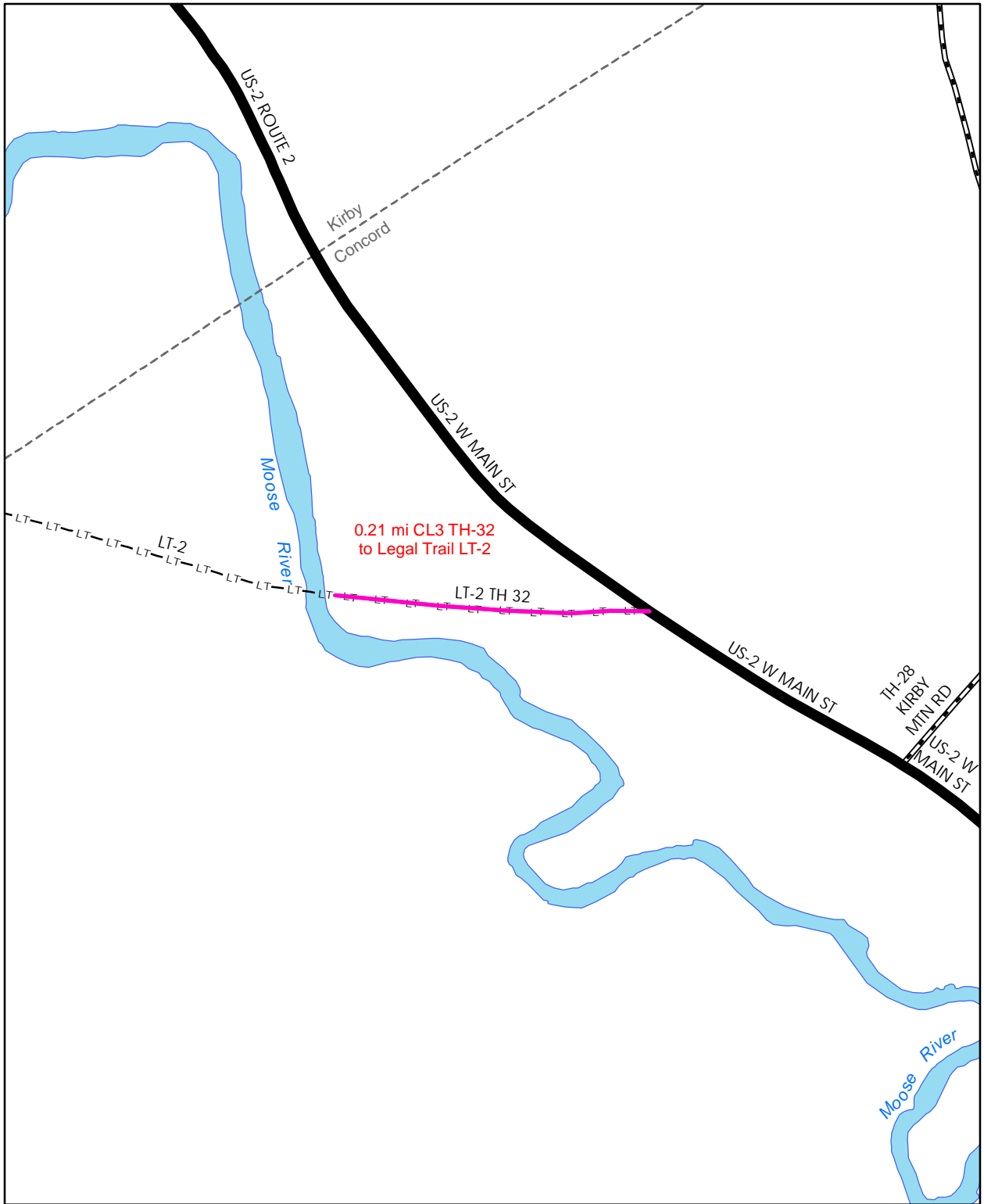


0.28 mi TH-52 CL4 Old Rt 7  
relinquished to Town 1968

**Mileage Certificate Change 2010  
CLARENDON**

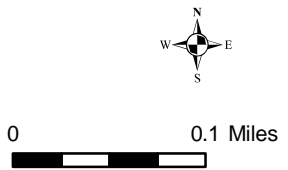
Mapping Unit  
Division of Planning, Outreach and Community Affairs  
Vermont Agency of Transportation -- February 2010

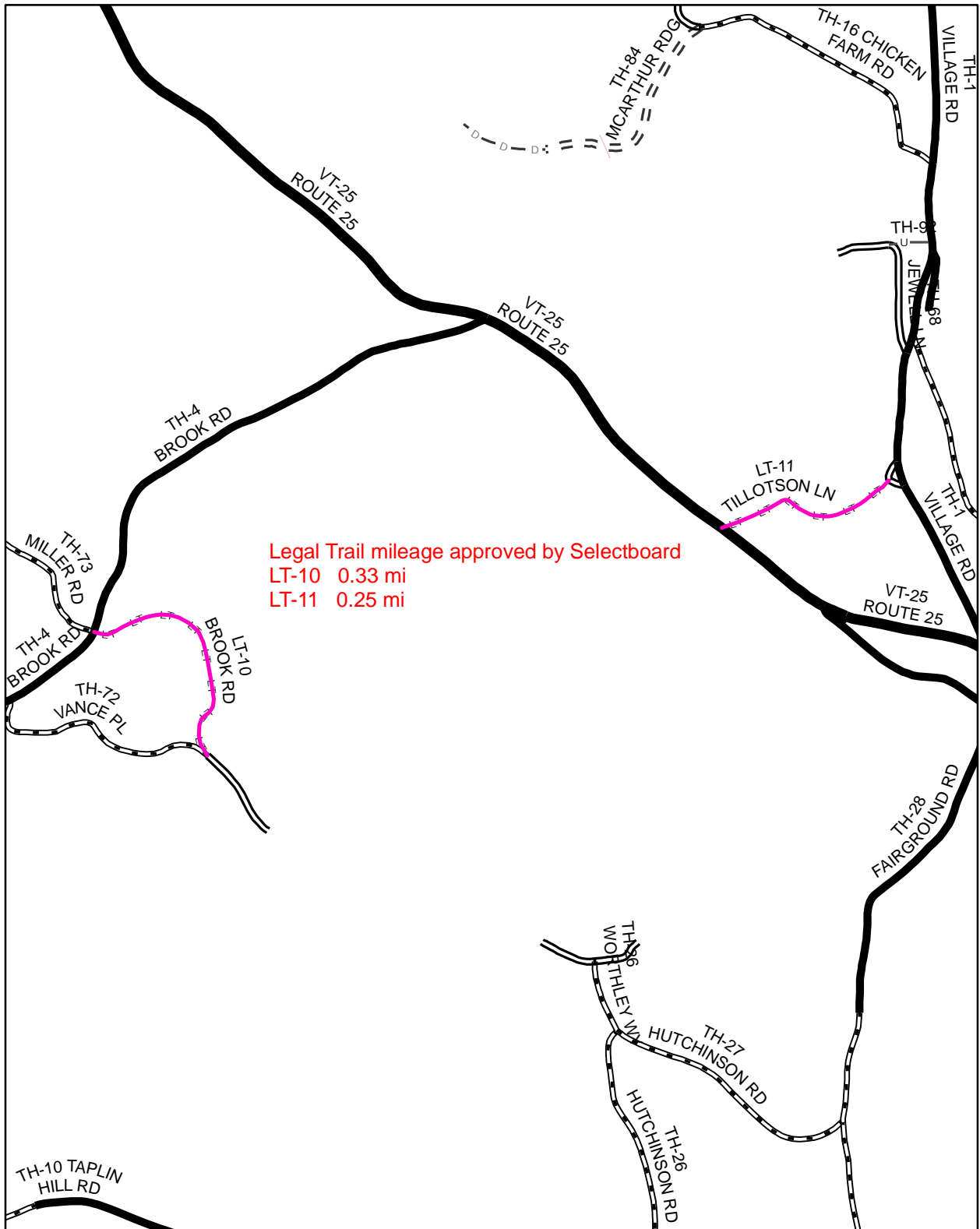




**Mileage Certificate Change 2010  
CONCORD**

Mapping Unit  
 Division of Planning, Outreach and Community Affairs  
 Vermont Agency of Transportation -- January 2010



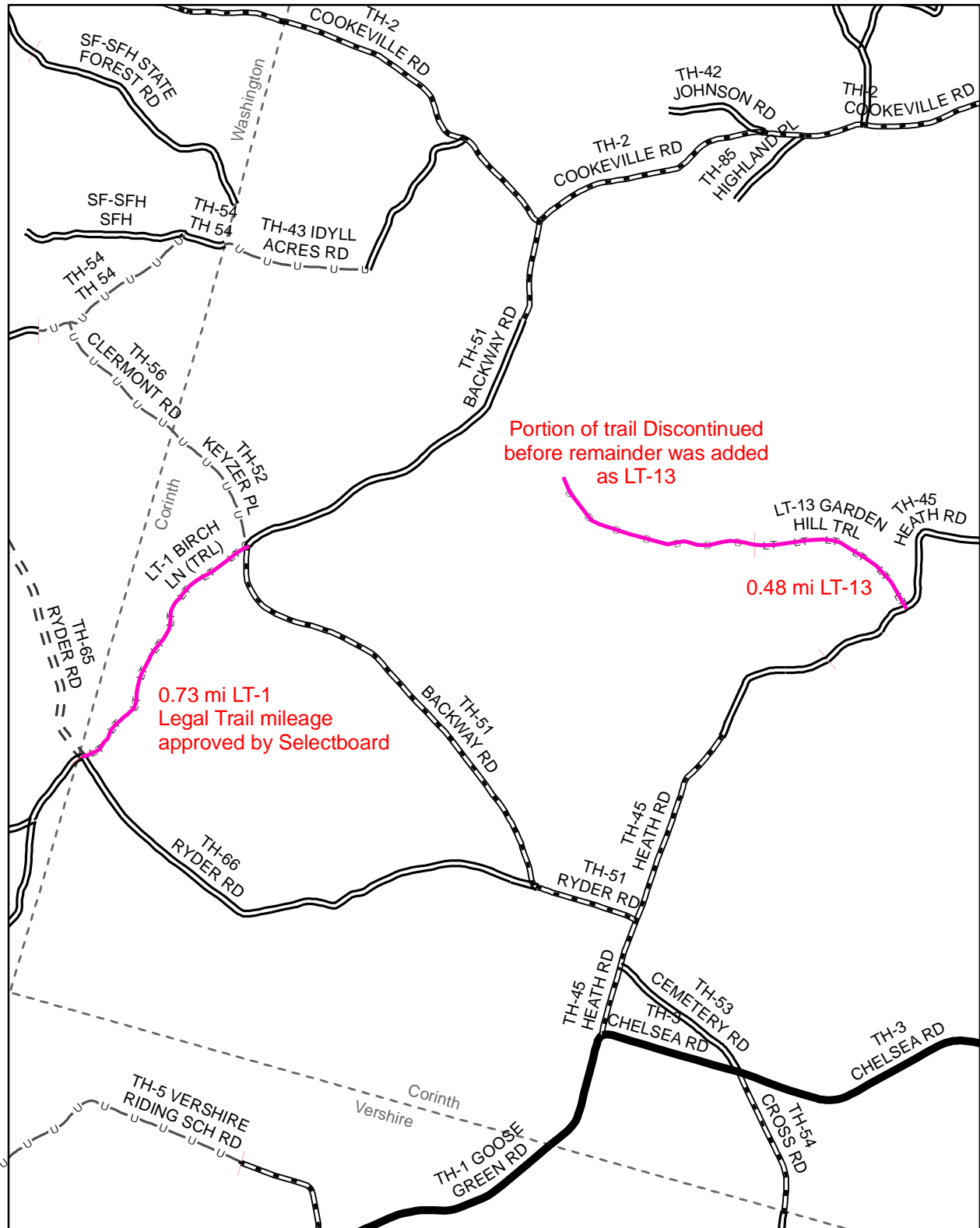


Legal Trail mileage approved by Selectboard  
 LT-10 0.33 mi  
 LT-11 0.25 mi

**Mileage Certificate Change 2010  
 CORINTH**

Mapping Unit  
 Division of Planning, Outreach and Community Affairs  
 Vermont Agency of Transportation -- March 2010

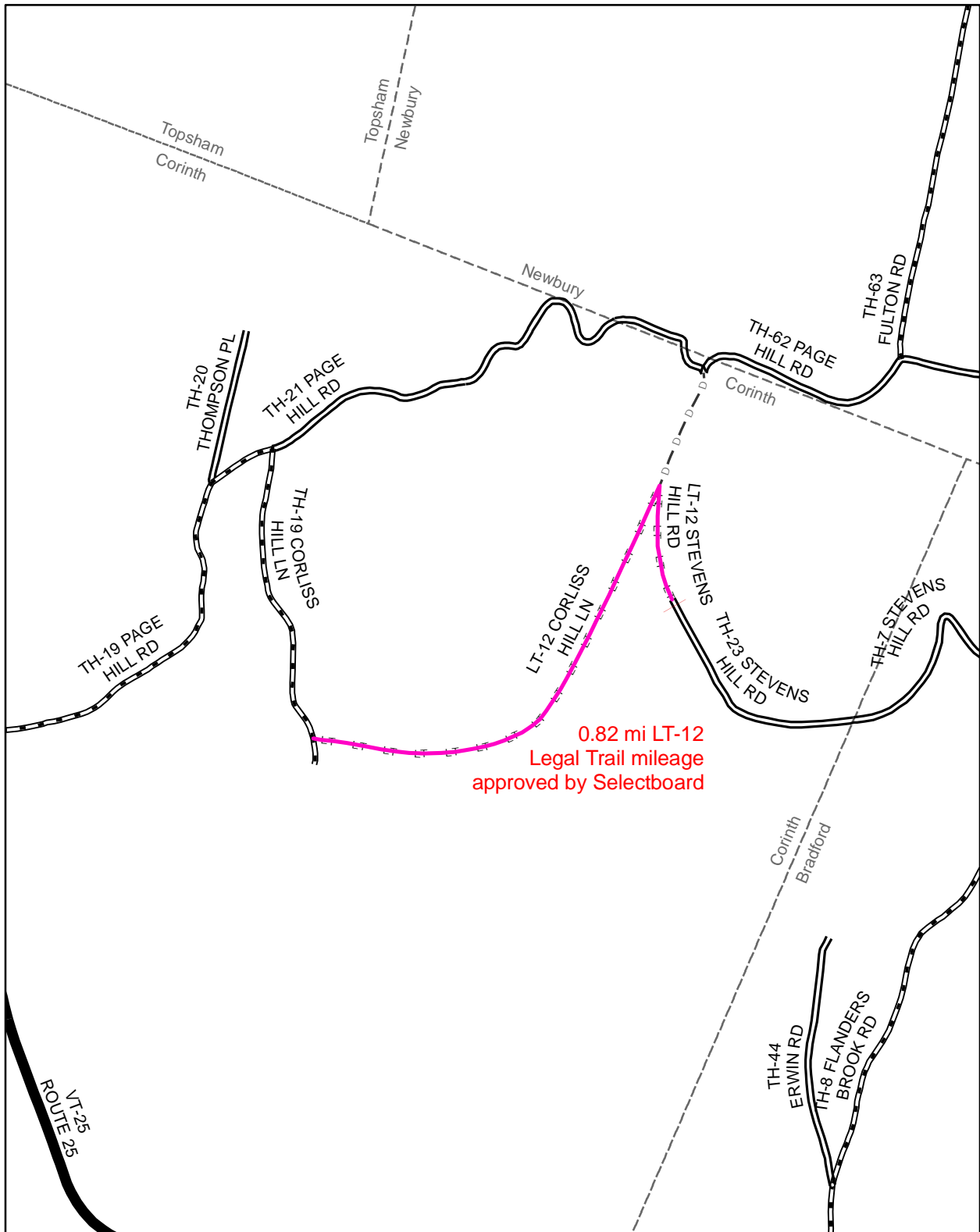




**Mileage Certificate Change 2010  
CORINTH**

Mapping Unit  
 Division of Planning, Outreach and Community Affairs  
 Vermont Agency of Transportation -- March 2010



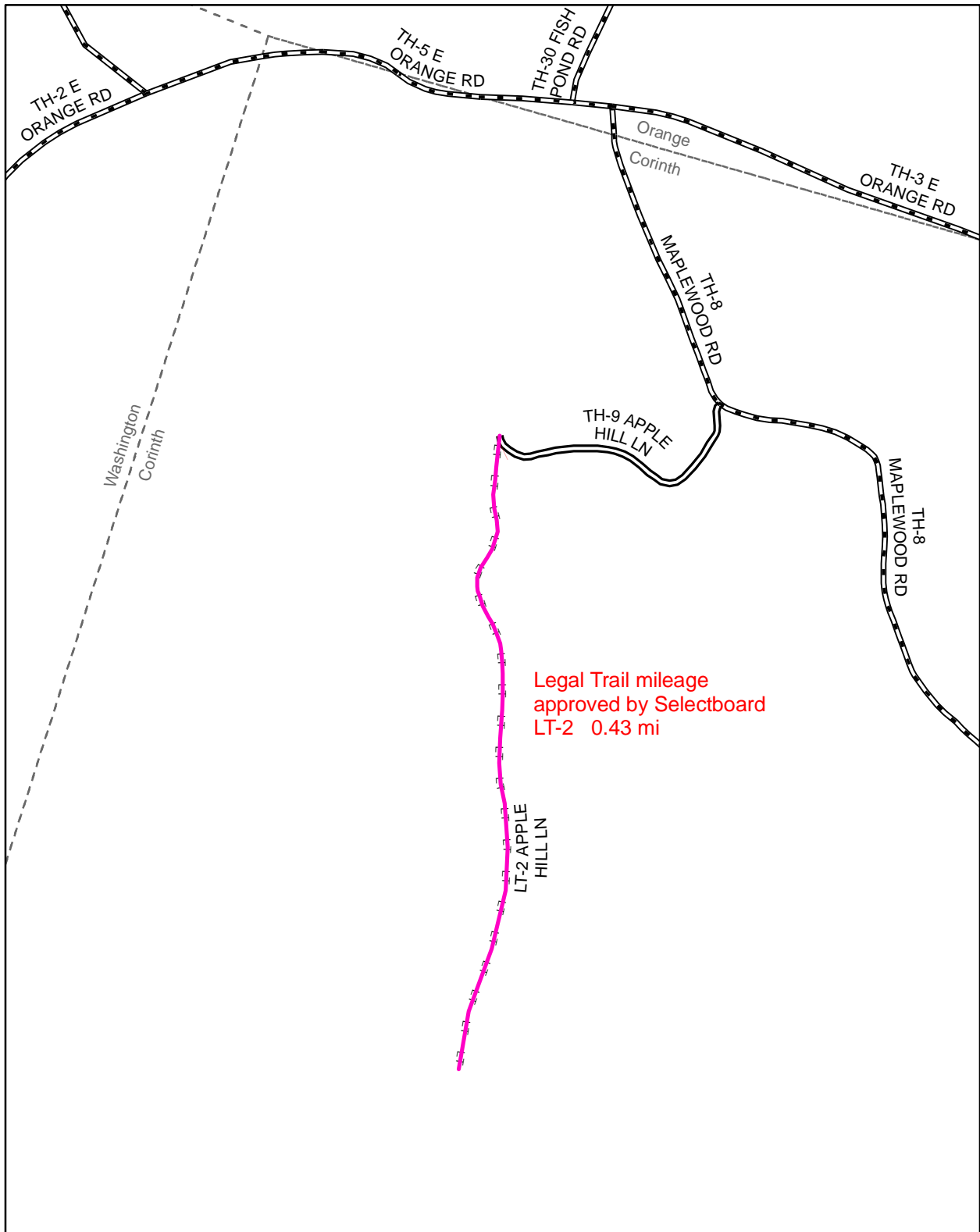


**Mileage Certificate Change 2010  
CORINTH**

Mapping Unit  
 Division of Planning, Outreach and Community Affairs  
 Vermont Agency of Transportation -- March 2010



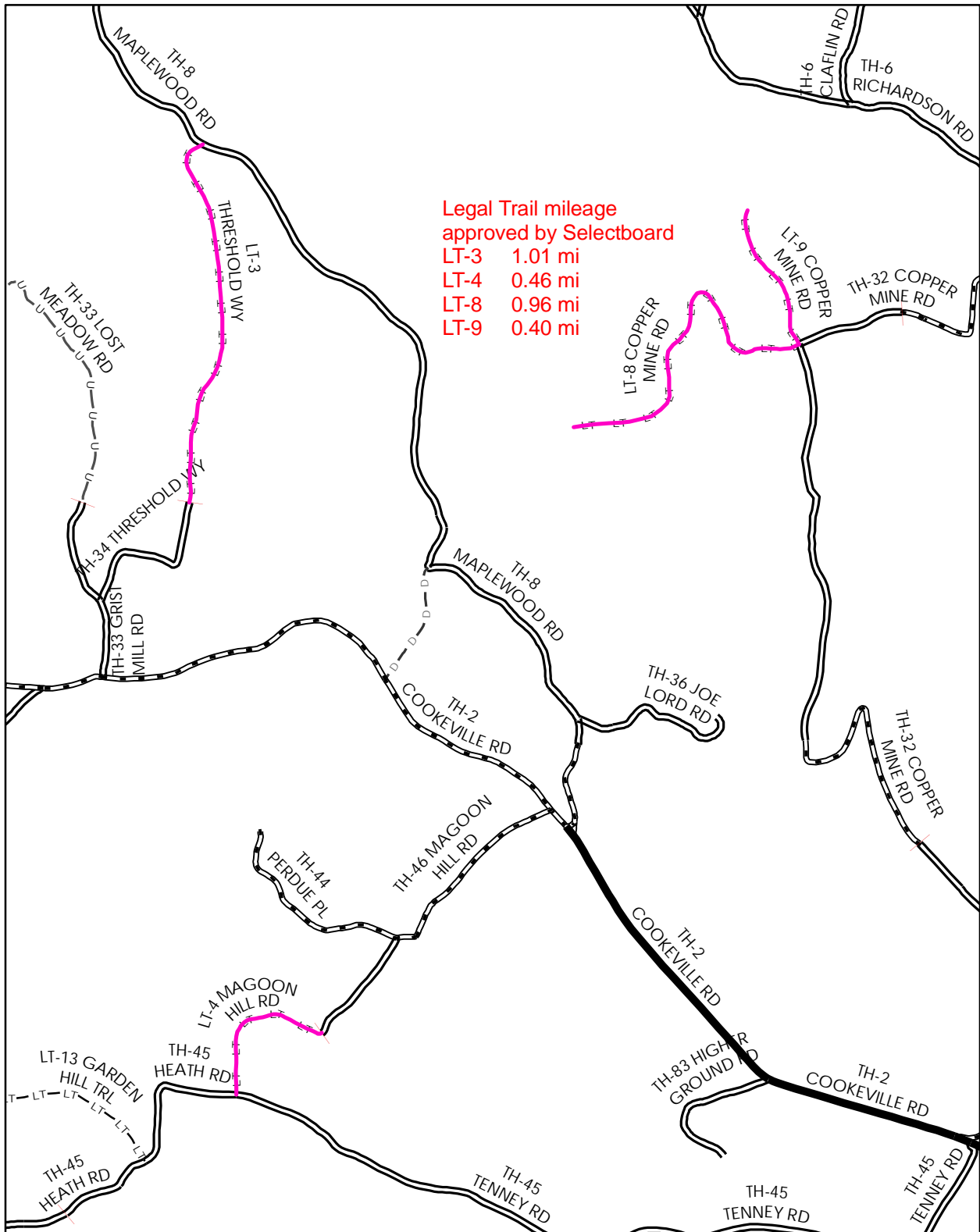




**Mileage Certificate Change 2010  
CORINTH**

Mapping Unit  
 Division of Planning, Outreach and Community Affairs  
 Vermont Agency of Transportation -- March 2010

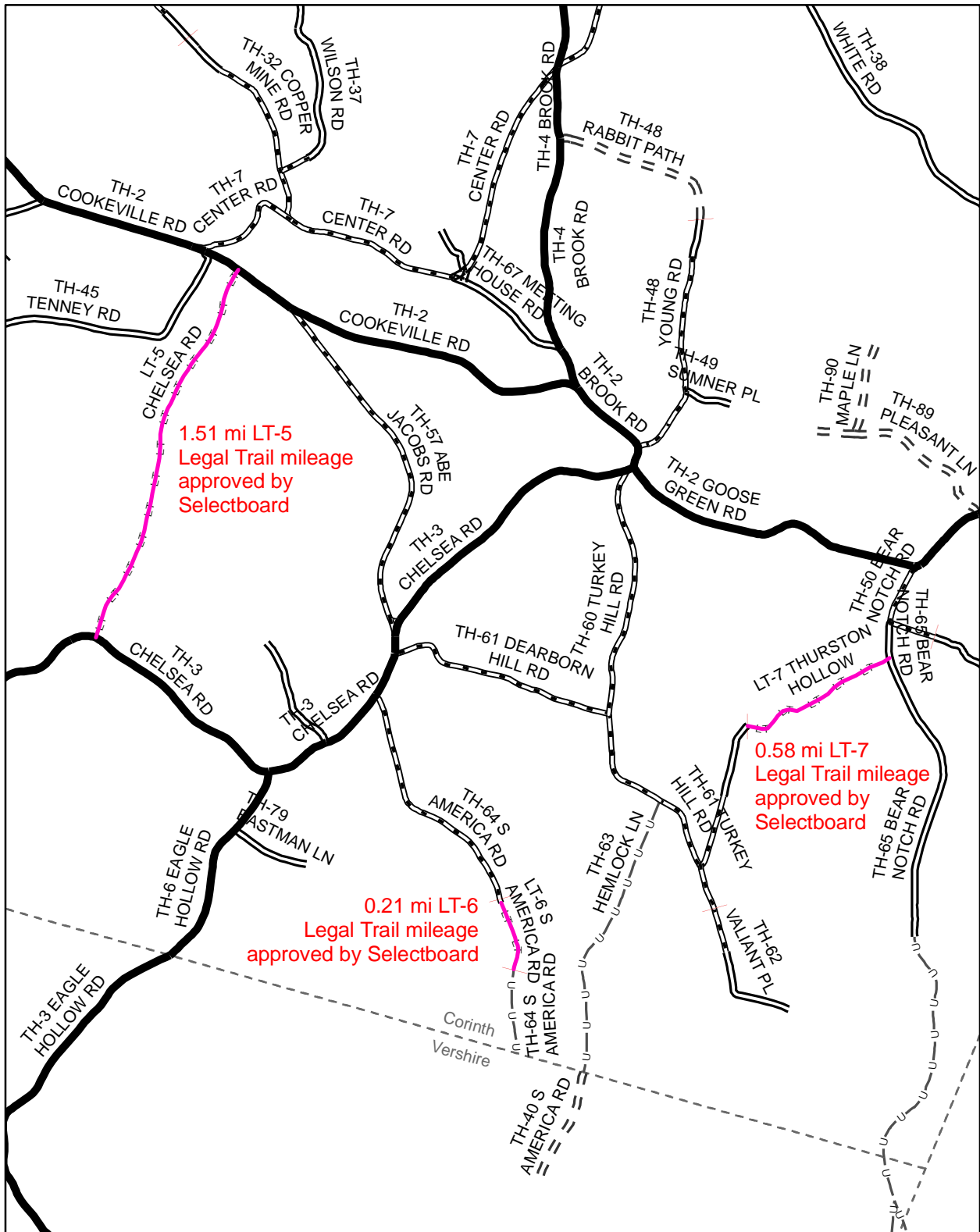




**Mileage Certificate Change 2010  
CORINTH**

Mapping Unit  
 Division of Planning, Outreach and Community Affairs  
 Vermont Agency of Transportation -- April 2010

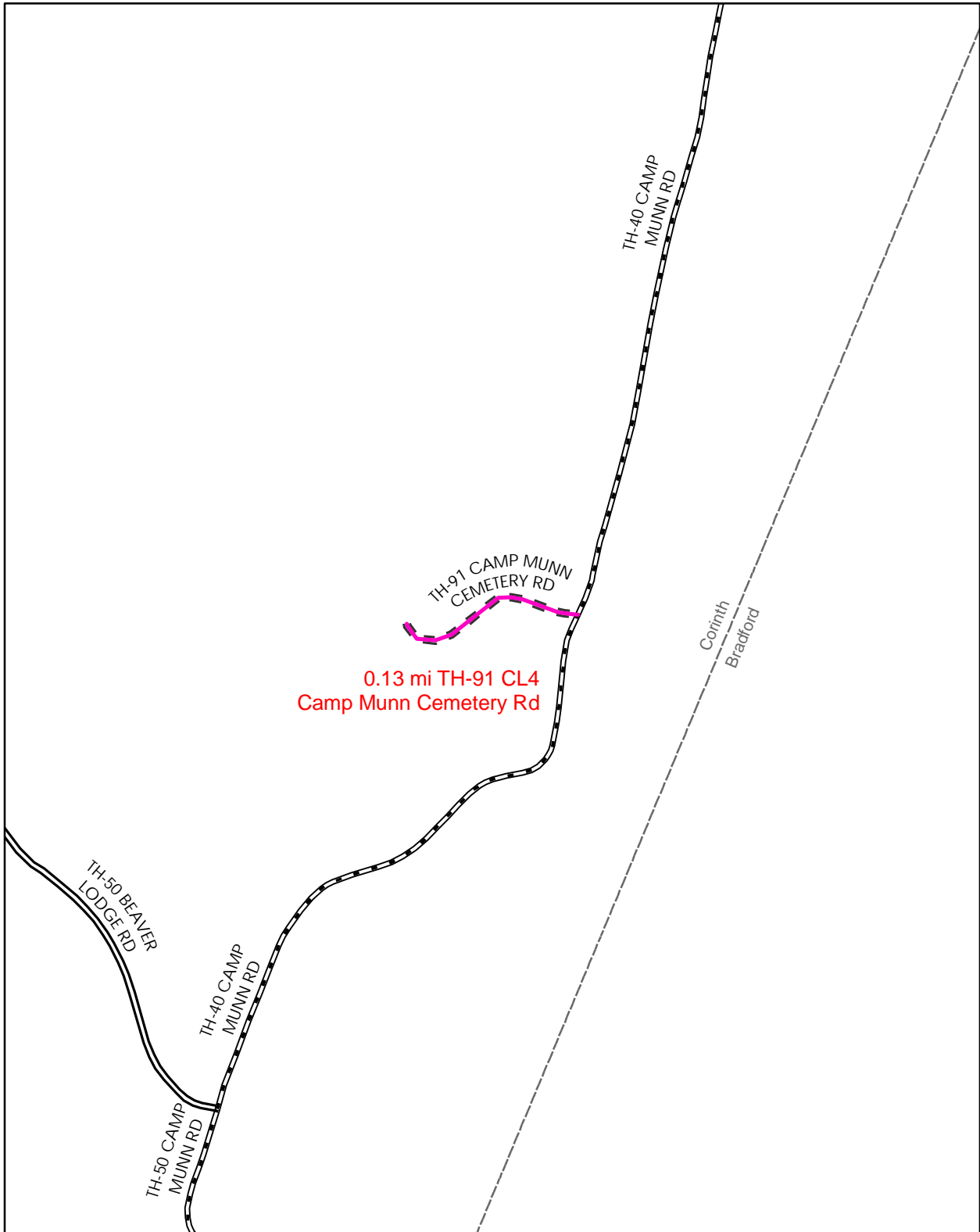




**Mileage Certificate Change 2010  
CORINTH**

Mapping Unit  
Division of Planning, Outreach and Community Affairs  
Vermont Agency of Transportation -- March 2010

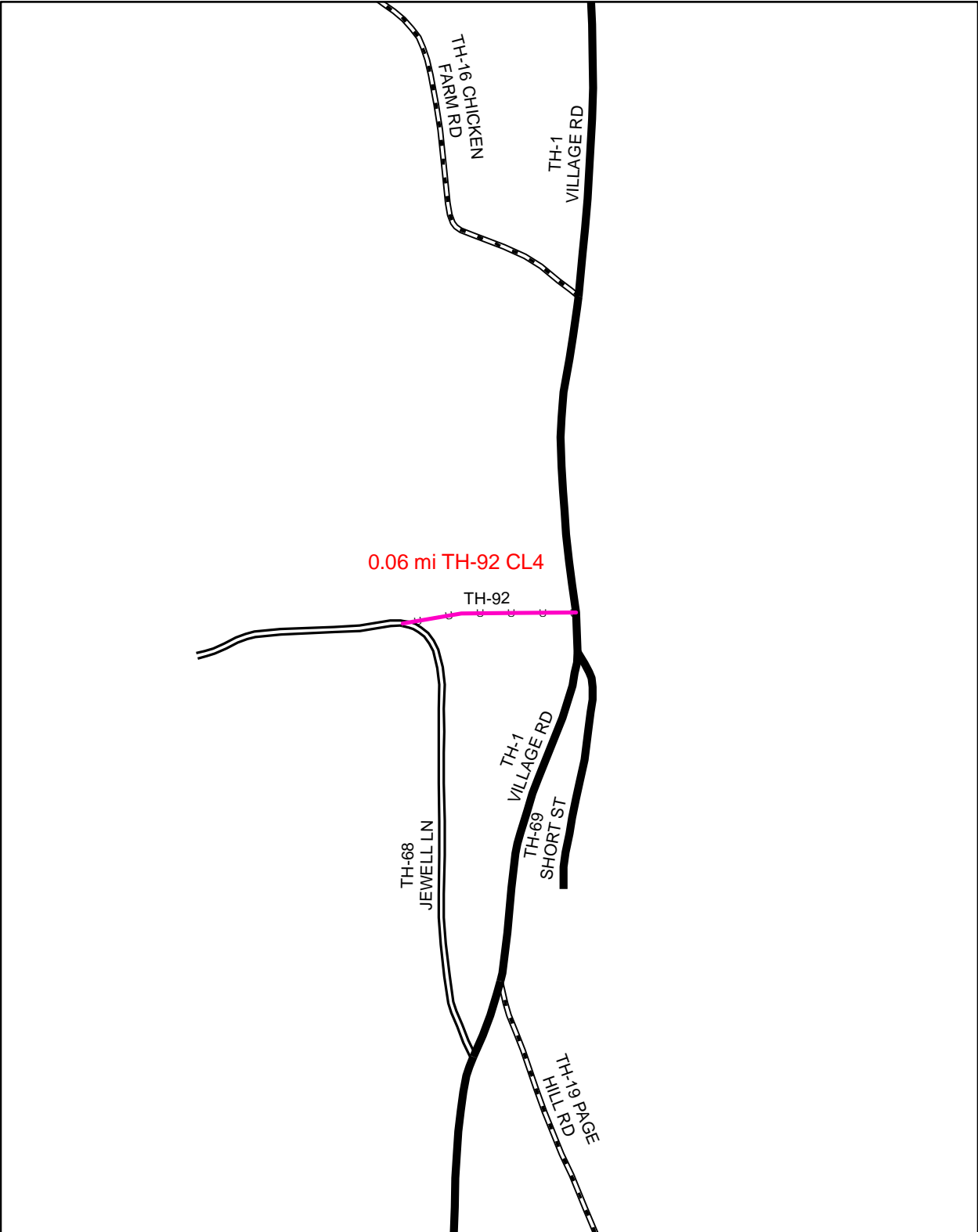




**Mileage Certificate Change 2010  
CORINTH**

Mapping Unit  
 Division of Planning, Outreach and Community Affairs  
 Vermont Agency of Transportation -- April 2010

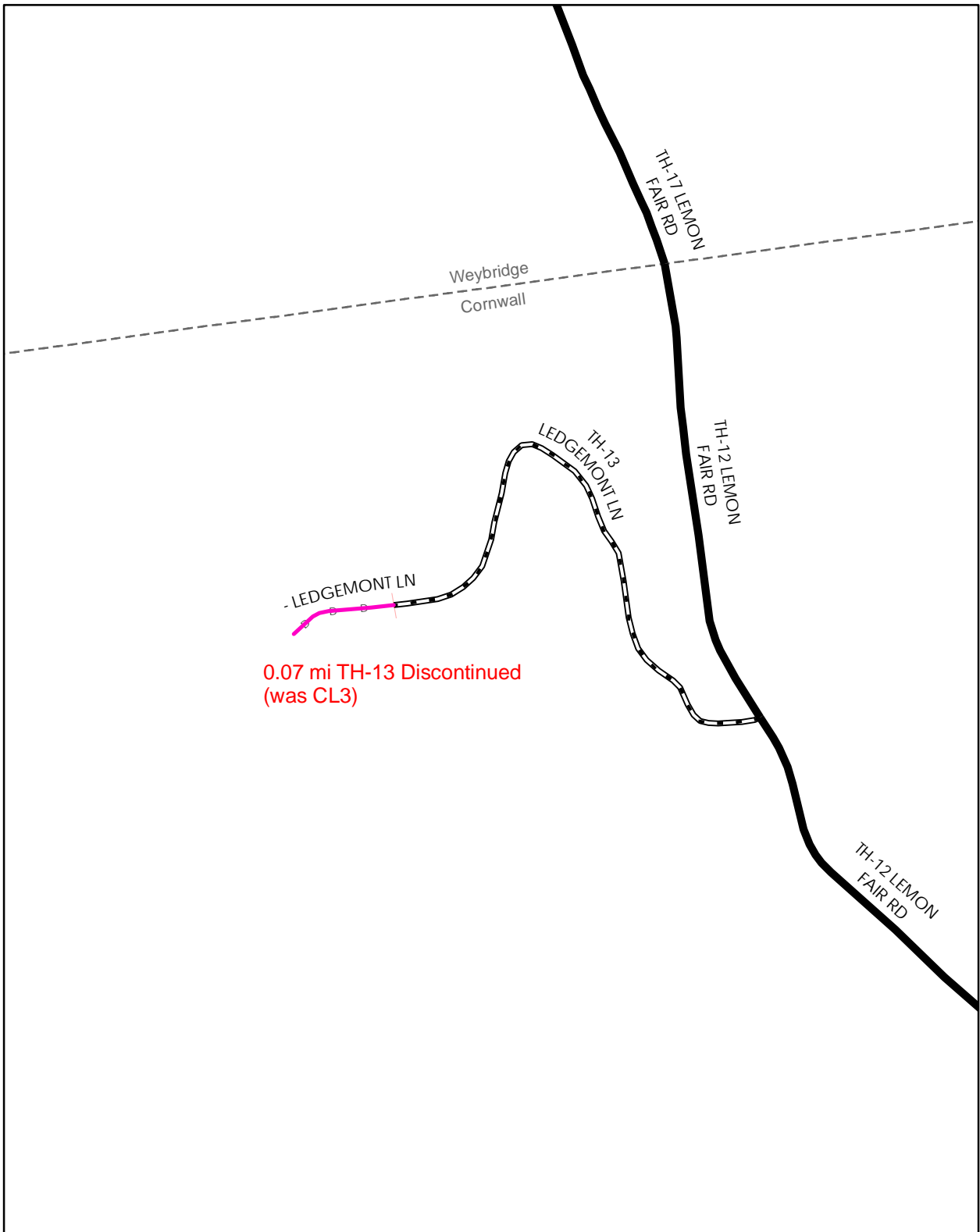




**Mileage Certificate Change 2010  
CORINTH**

Mapping Unit  
 Division of Planning, Outreach and Community Affairs  
 Vermont Agency of Transportation -- March 2010

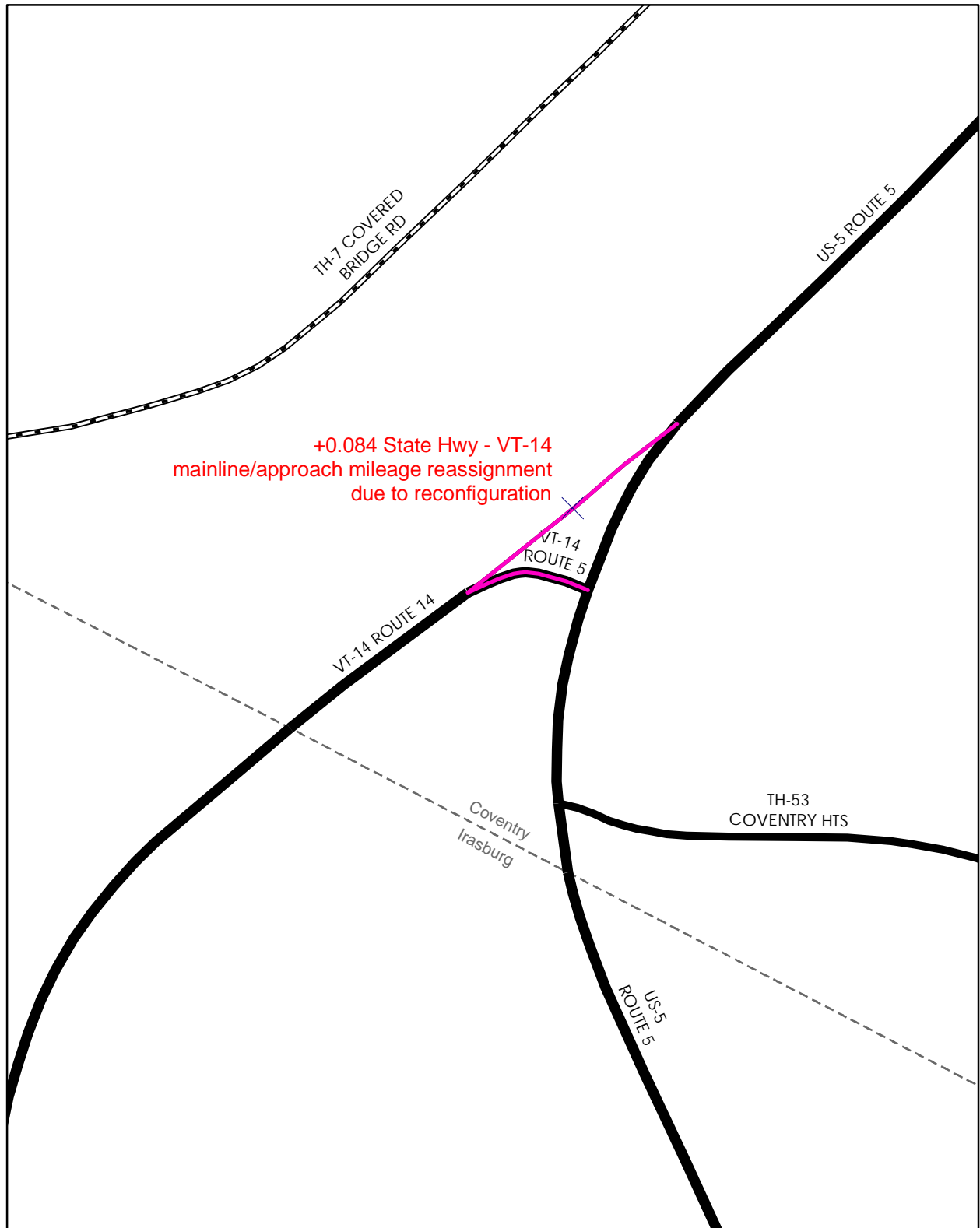




**Mileage Certificate Change 2010  
CORNWALL**

Mapping Unit  
 Division of Planning, Outreach and Community Affairs  
 Vermont Agency of Transportation -- February 2010

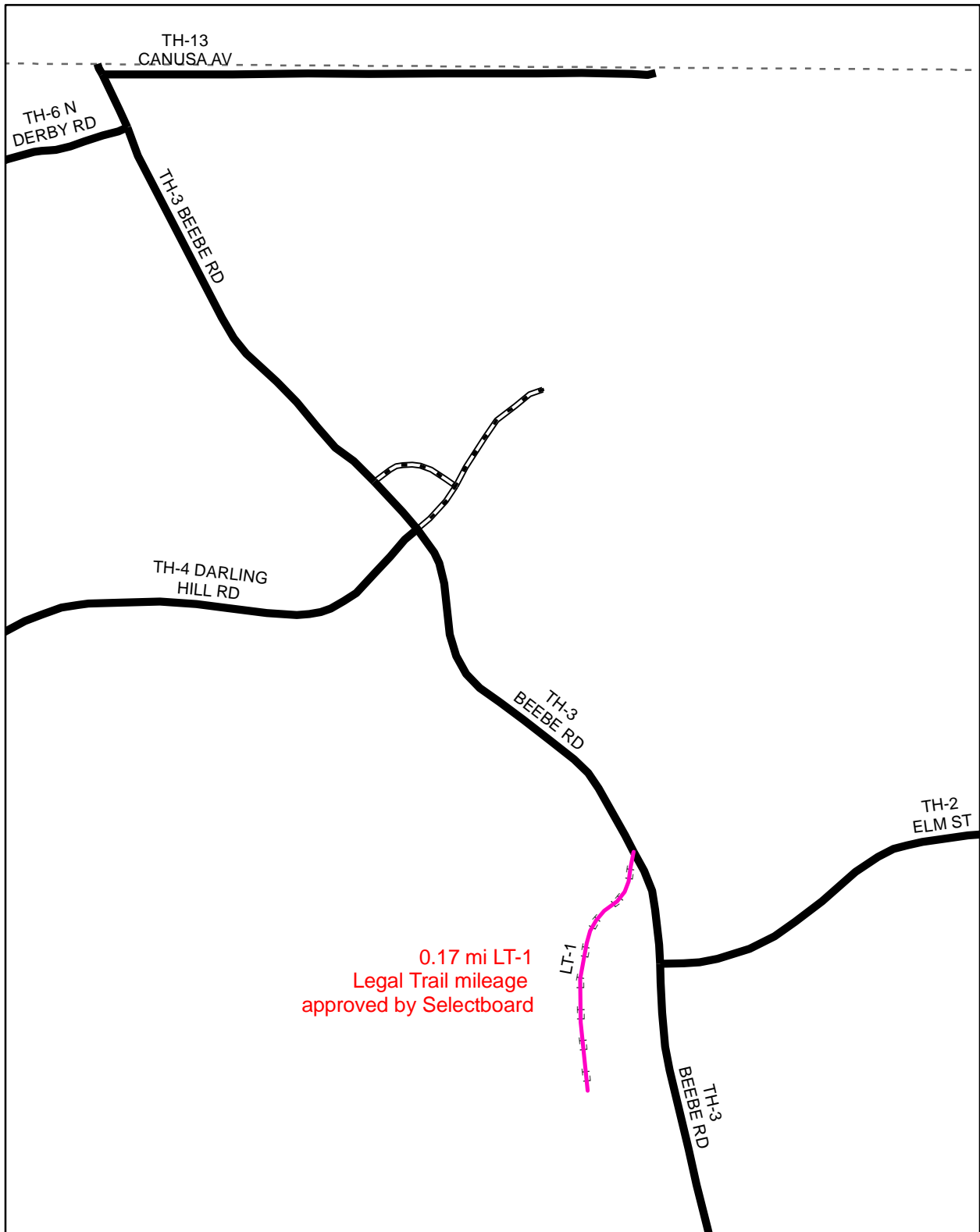




**Mileage Certificate Change 2010  
COVENTRY**

Mapping Unit  
 Division of Planning, Outreach and Community Affairs  
 Vermont Agency of Transportation -- February 2010



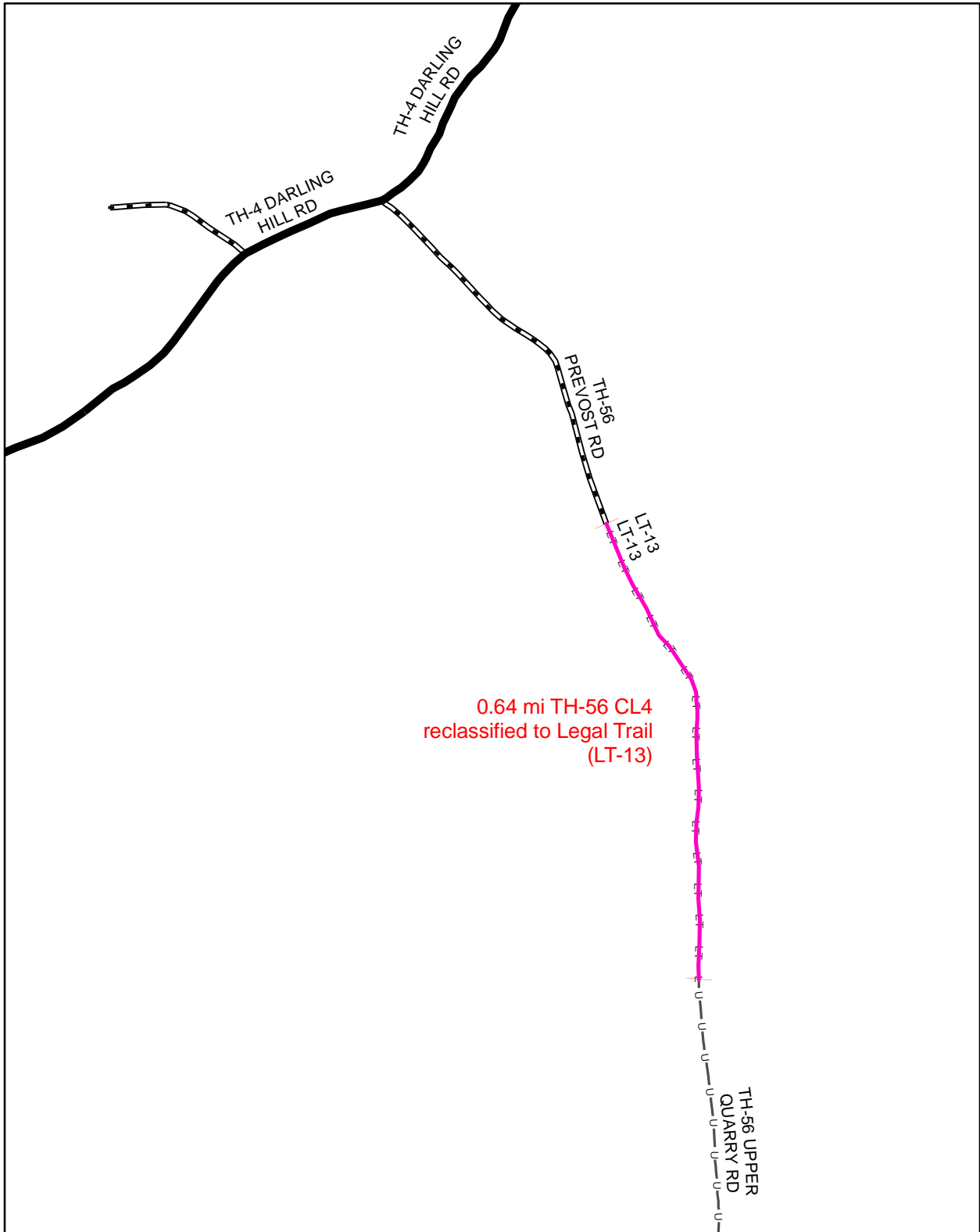


**Mileage Certificate Change 2010  
DERBY**

Mapping Unit  
Division of Planning, Outreach and Community Affairs  
Vermont Agency of Transportation -- March 2010



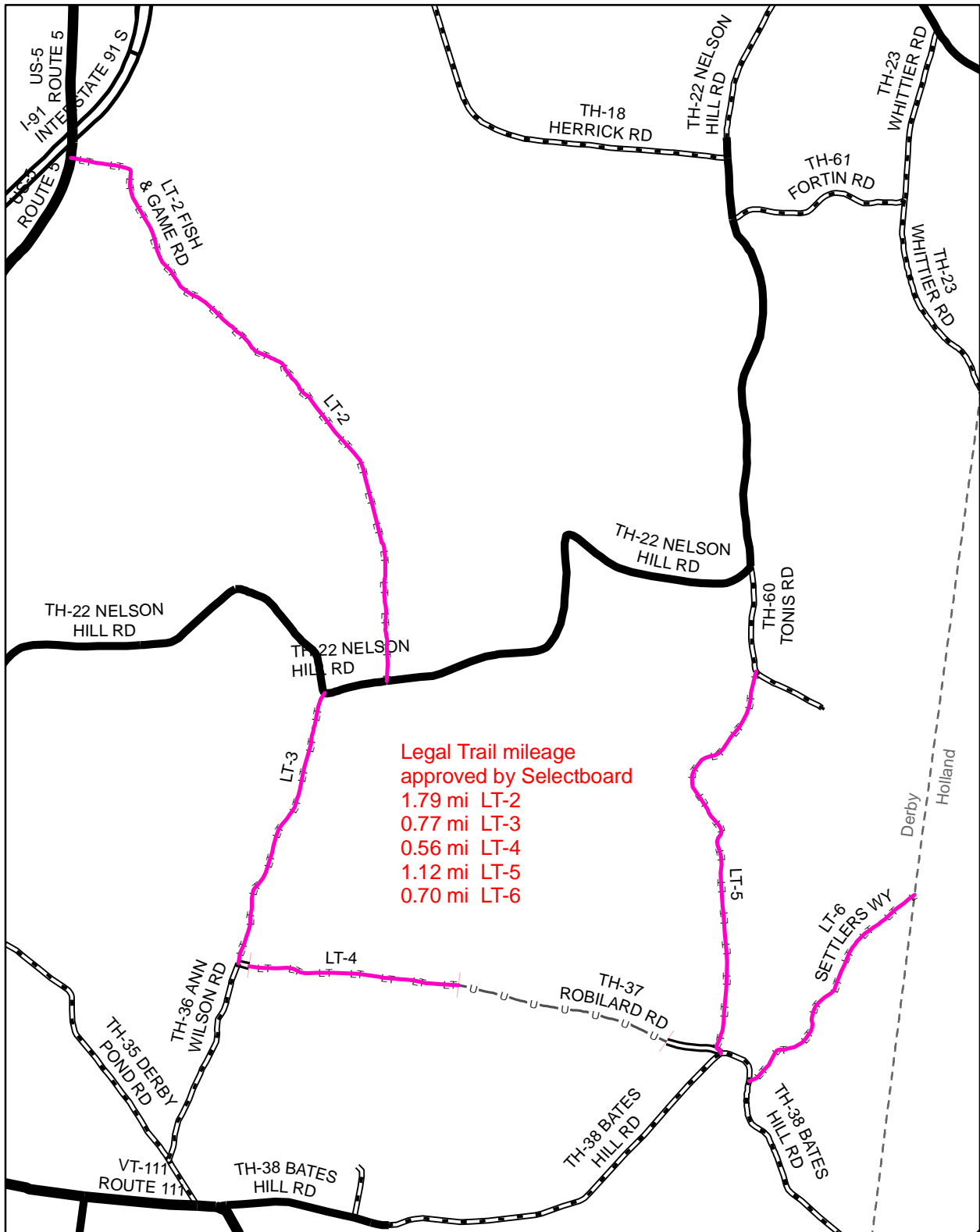




**Mileage Certificate Change 2010  
DERBY**

Mapping Unit  
 Division of Planning, Outreach and Community Affairs  
 Vermont Agency of Transportation -- March 2010

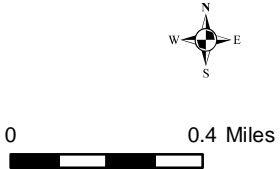


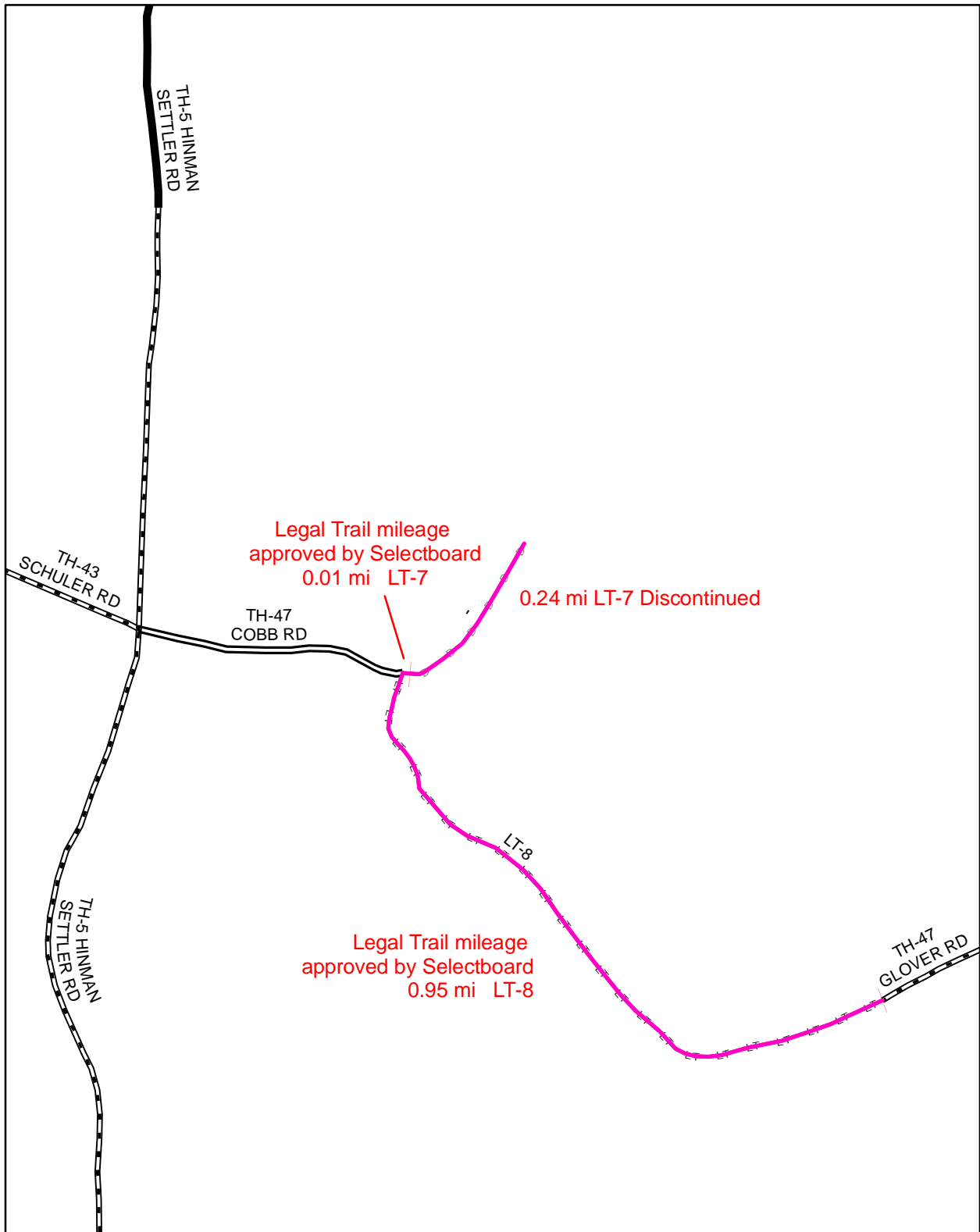


Legal Trail mileage  
 approved by Selectboard  
 1.79 mi LT-2  
 0.77 mi LT-3  
 0.56 mi LT-4  
 1.12 mi LT-5  
 0.70 mi LT-6

**Mileage Certificate Change 2010  
 DERBY**

Mapping Unit  
 Division of Planning, Outreach and Community Affairs  
 Vermont Agency of Transportation -- March 2010

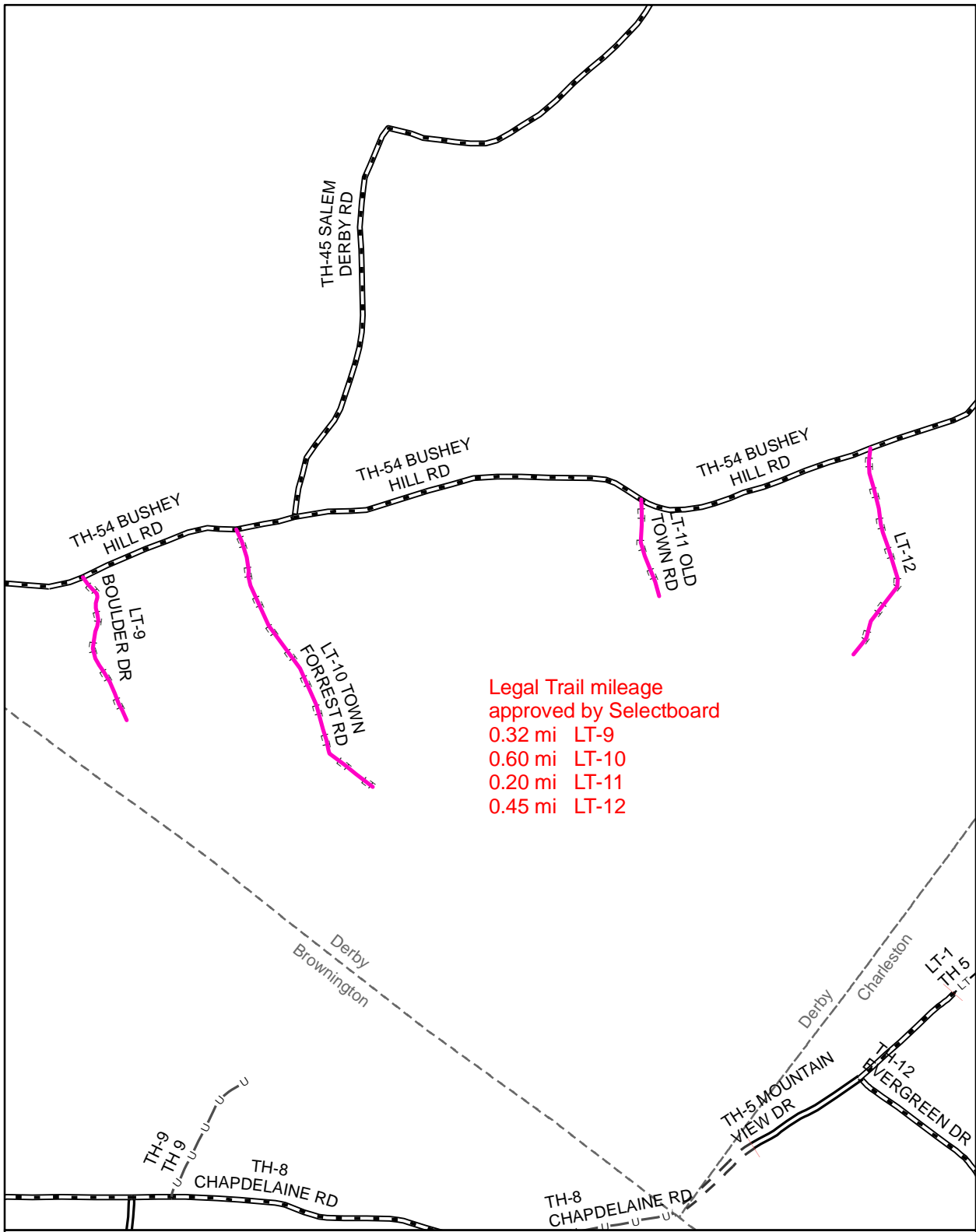




**Mileage Certificate Change 2010  
DERBY**

Mapping Unit  
 Division of Planning, Outreach and Community Affairs  
 Vermont Agency of Transportation -- March 2010



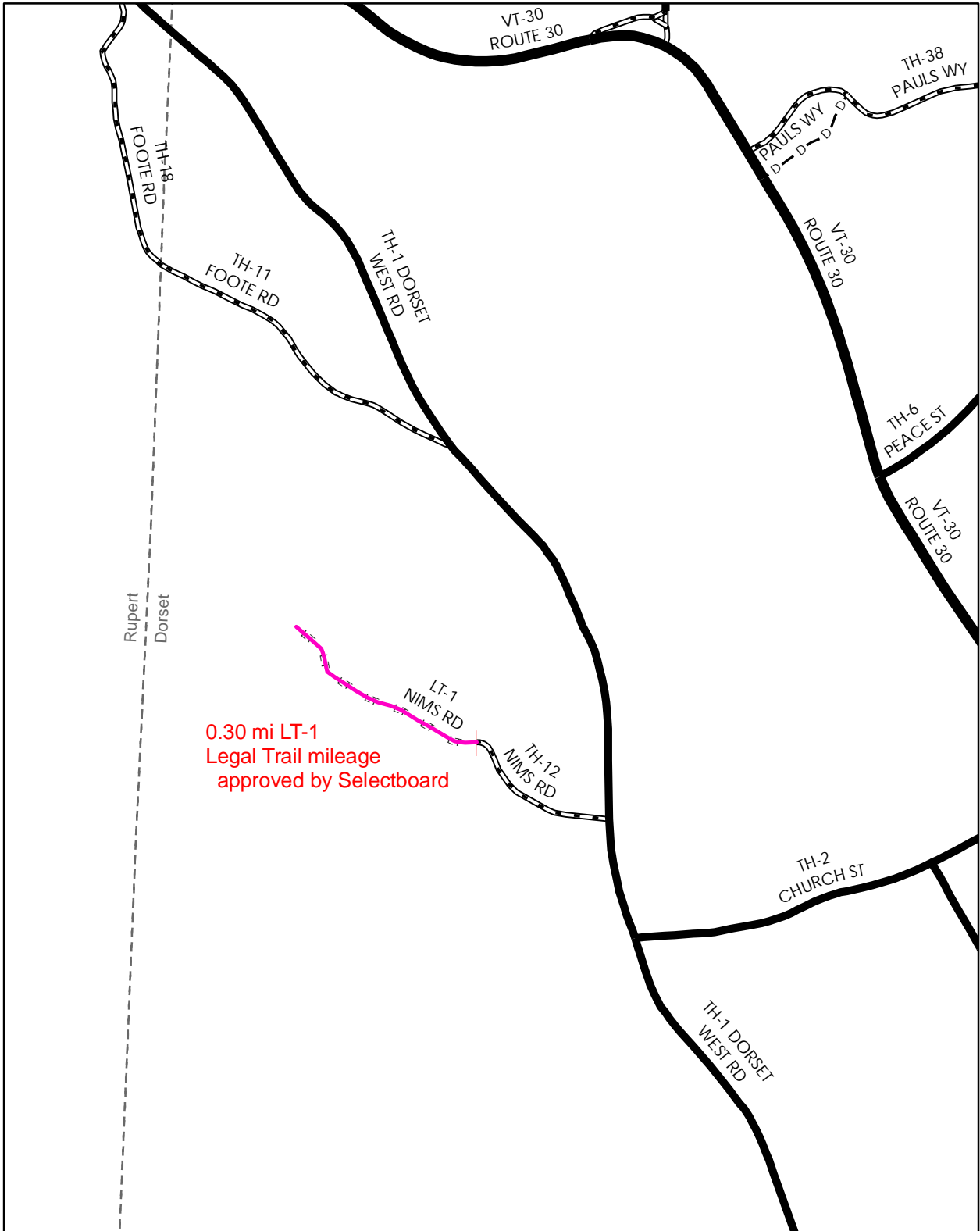


Legal Trail mileage  
 approved by Selectboard  
 0.32 mi LT-9  
 0.60 mi LT-10  
 0.20 mi LT-11  
 0.45 mi LT-12

**Mileage Certificate Change 2010  
 DERBY**

Mapping Unit  
 Division of Planning, Outreach and Community Affairs  
 Vermont Agency of Transportation -- March 2010

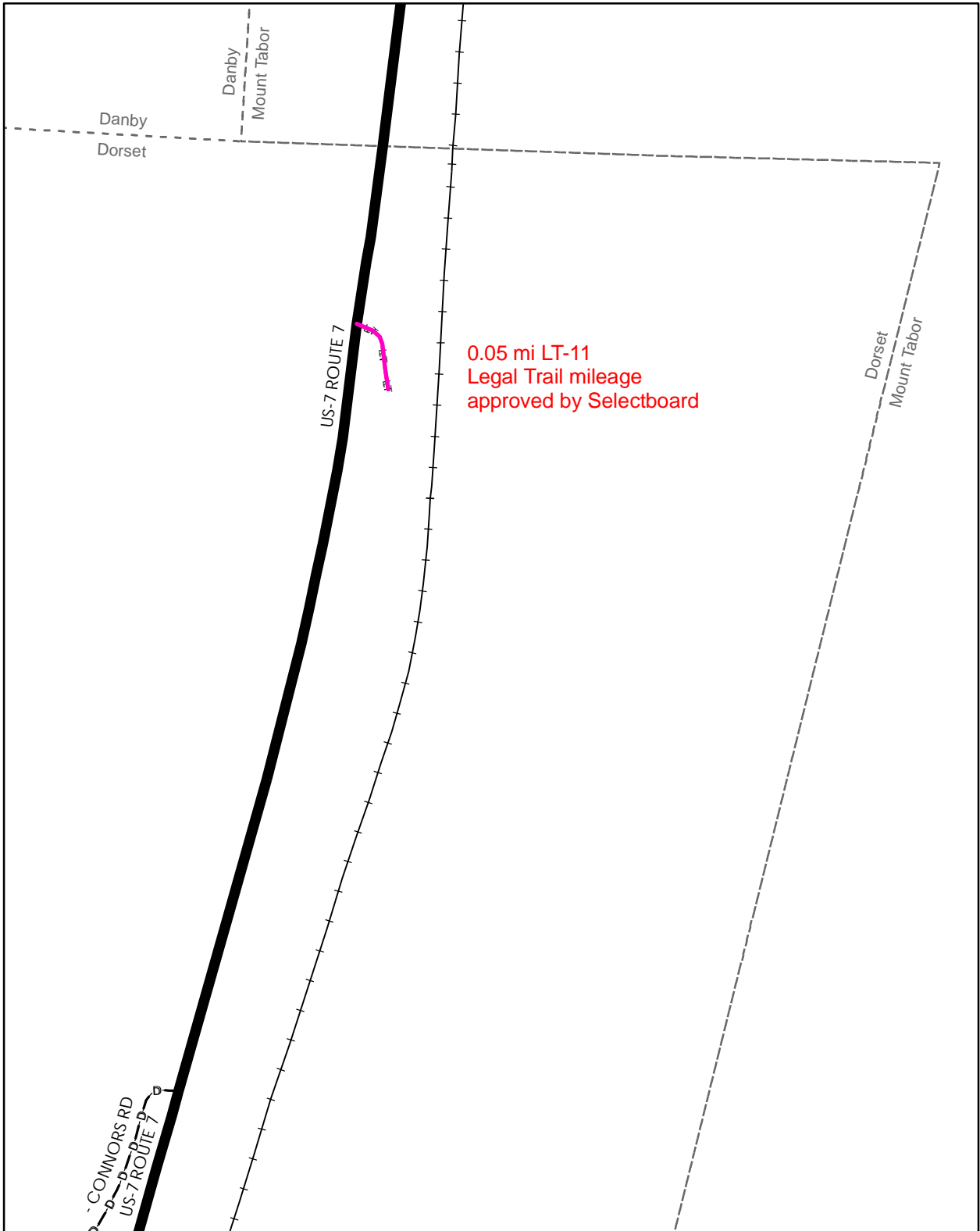




**Mileage Certificate Change 2010  
DORSET**

Mapping Unit  
 Division of Planning, Outreach and Community Affairs  
 Vermont Agency of Transportation -- February 2010

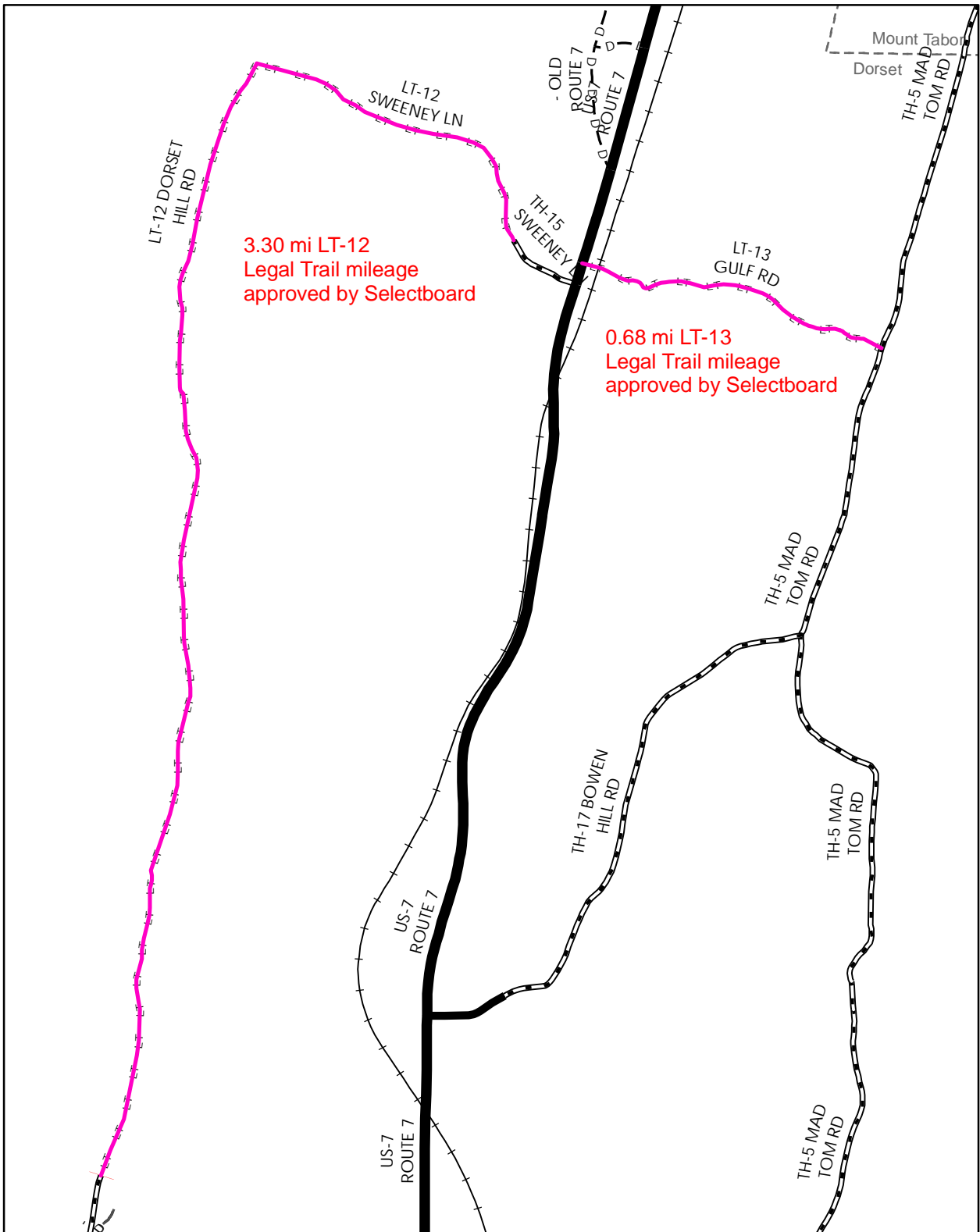




**Mileage Certificate Change 2010  
DORSET**

Mapping Unit  
Division of Planning, Outreach and Community Affairs  
Vermont Agency of Transportation -- February 2010

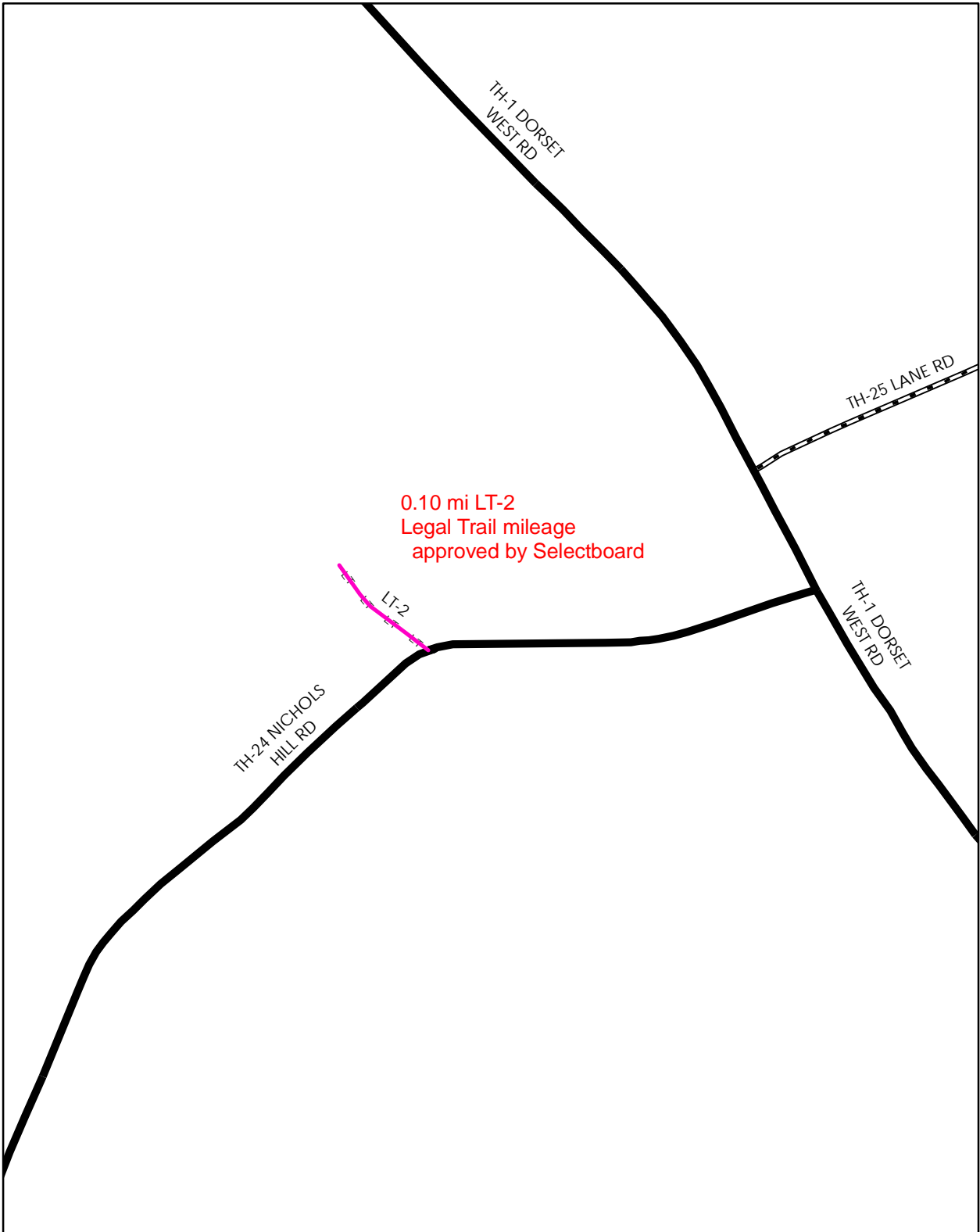




**Mileage Certificate Change 2010  
DORSET**

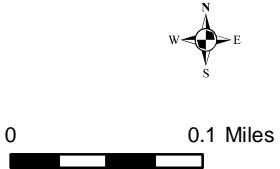
Mapping Unit  
 Division of Planning, Outreach and Community Affairs  
 Vermont Agency of Transportation -- February 2010



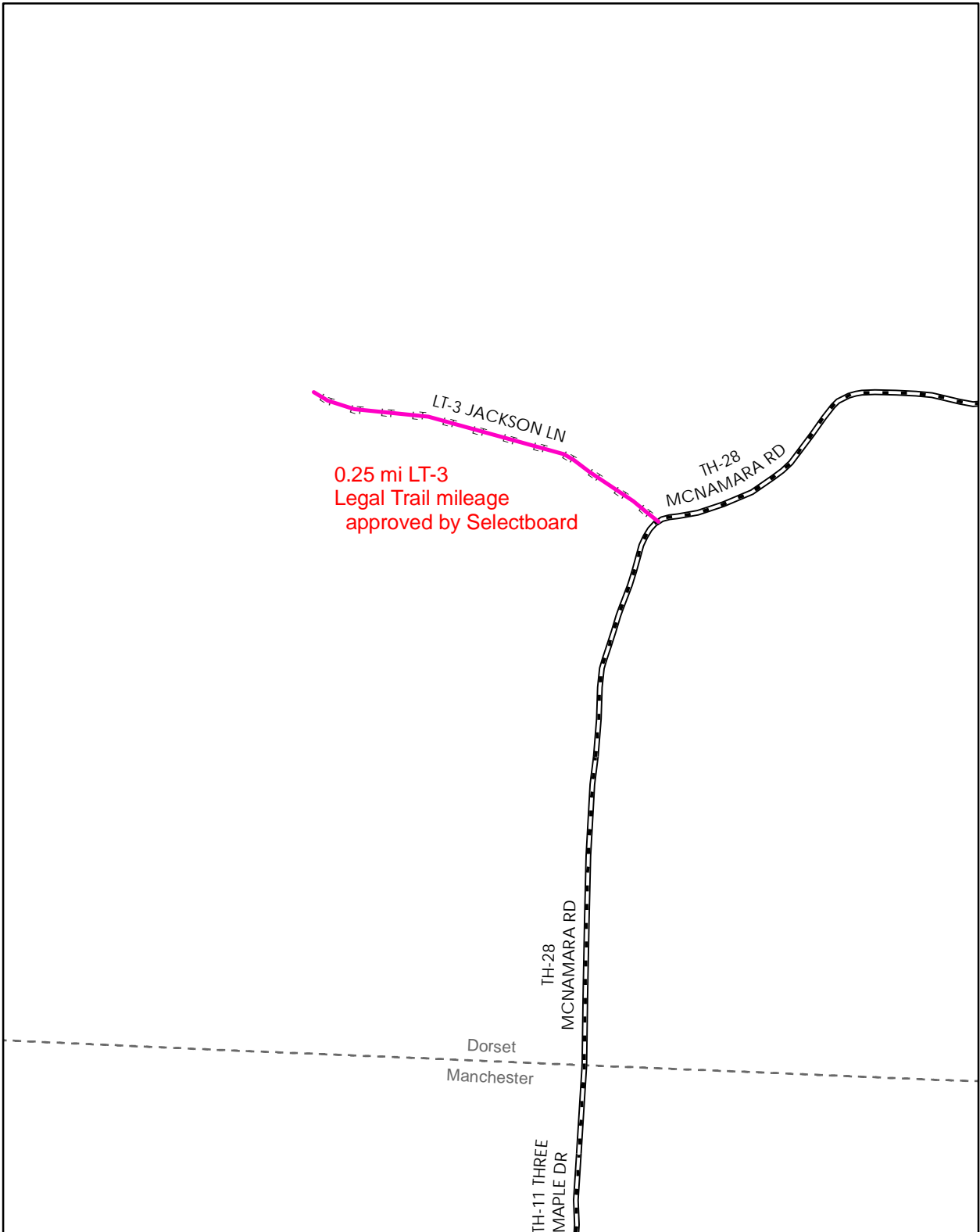


**Mileage Certificate Change 2010  
DORSET**

Mapping Unit  
Division of Planning, Outreach and Community Affairs  
Vermont Agency of Transportation -- February 2010



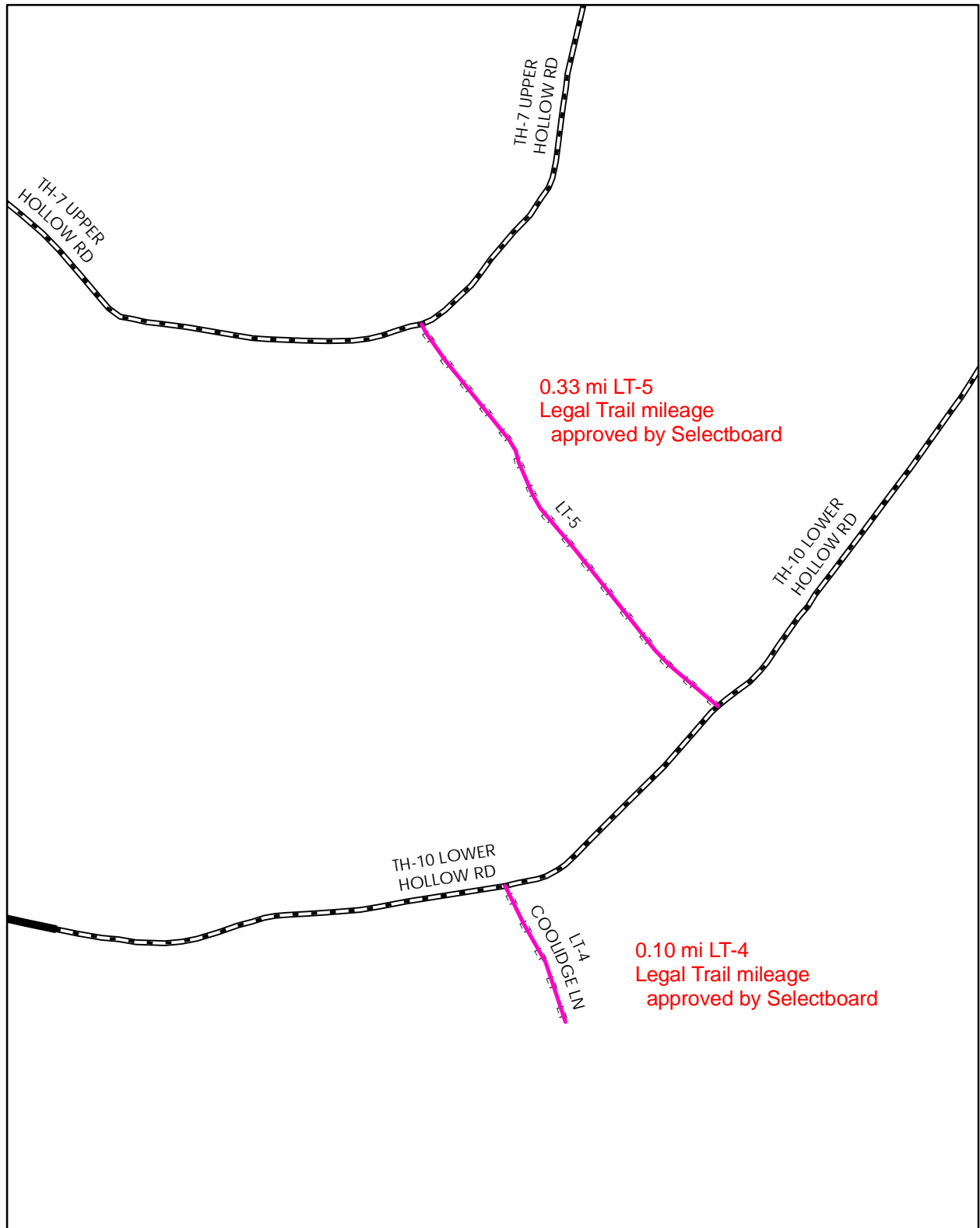




**Mileage Certificate Change 2010  
DORSET**

Mapping Unit  
Division of Planning, Outreach and Community Affairs  
Vermont Agency of Transportation -- February 2010

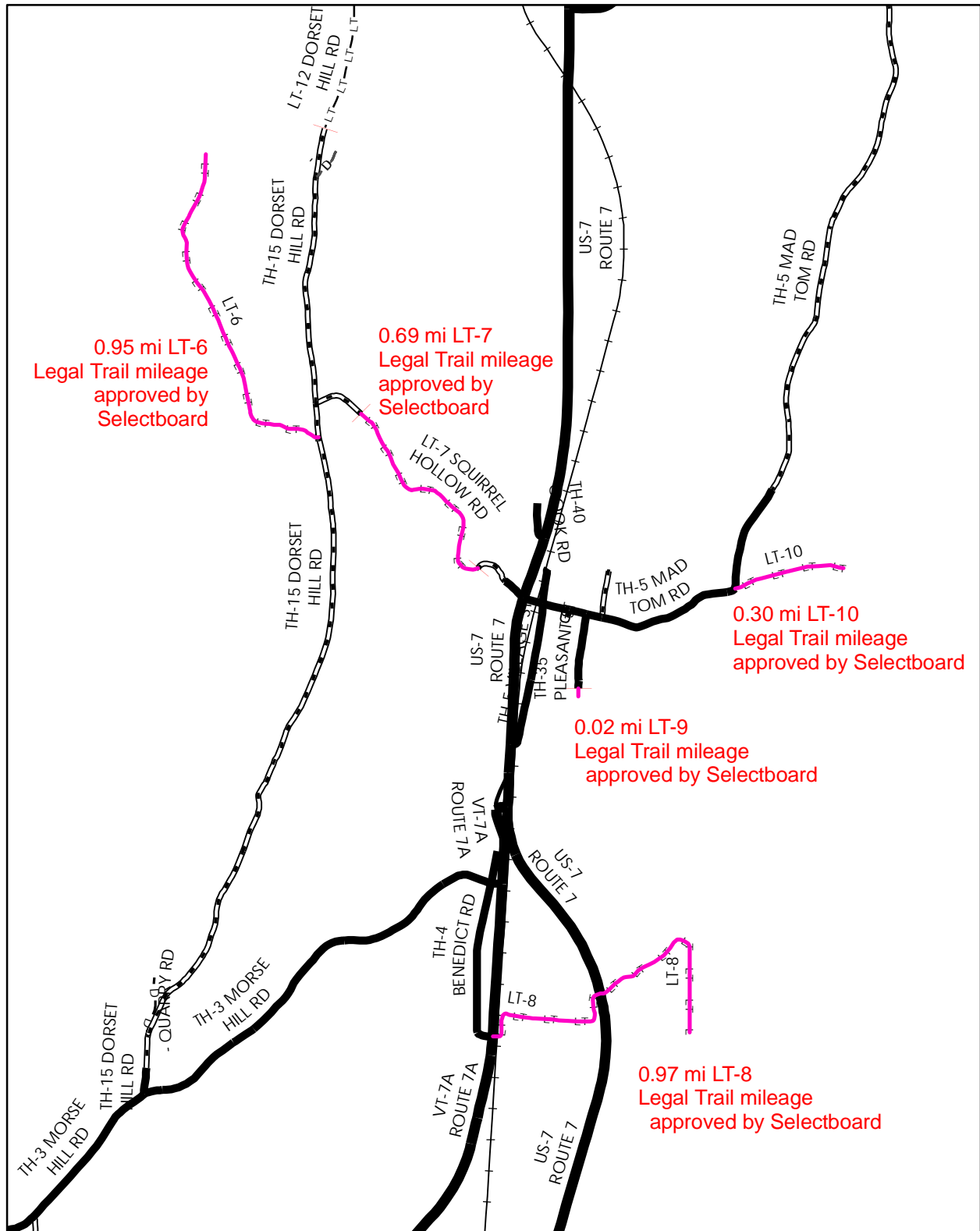




**Mileage Certificate Change 2010  
DORSET**

Mapping Unit  
 Division of Planning, Outreach and Community Affairs  
 Vermont Agency of Transportation -- February 2010





0.95 mi LT-6  
Legal Trail mileage  
approved by  
Selectboard

0.69 mi LT-7  
Legal Trail mileage  
approved by  
Selectboard

0.30 mi LT-10  
Legal Trail mileage  
approved by Selectboard

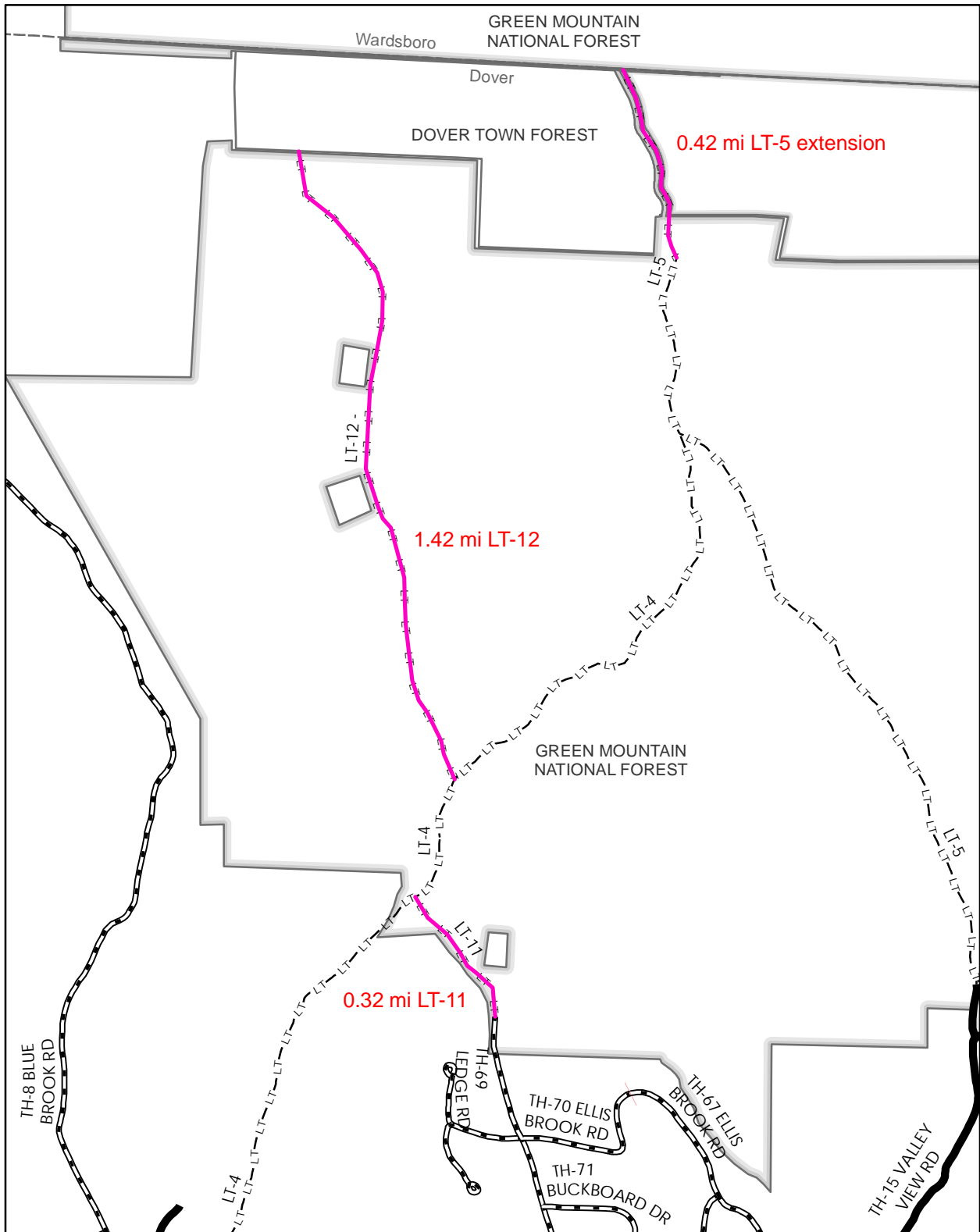
0.02 mi LT-9  
Legal Trail mileage  
approved by Selectboard

0.97 mi LT-8  
Legal Trail mileage  
approved by Selectboard

### Mileage Certificate Change 2010 DORSET

Mapping Unit  
Division of Planning, Outreach and Community Affairs  
Vermont Agency of Transportation -- February 2010

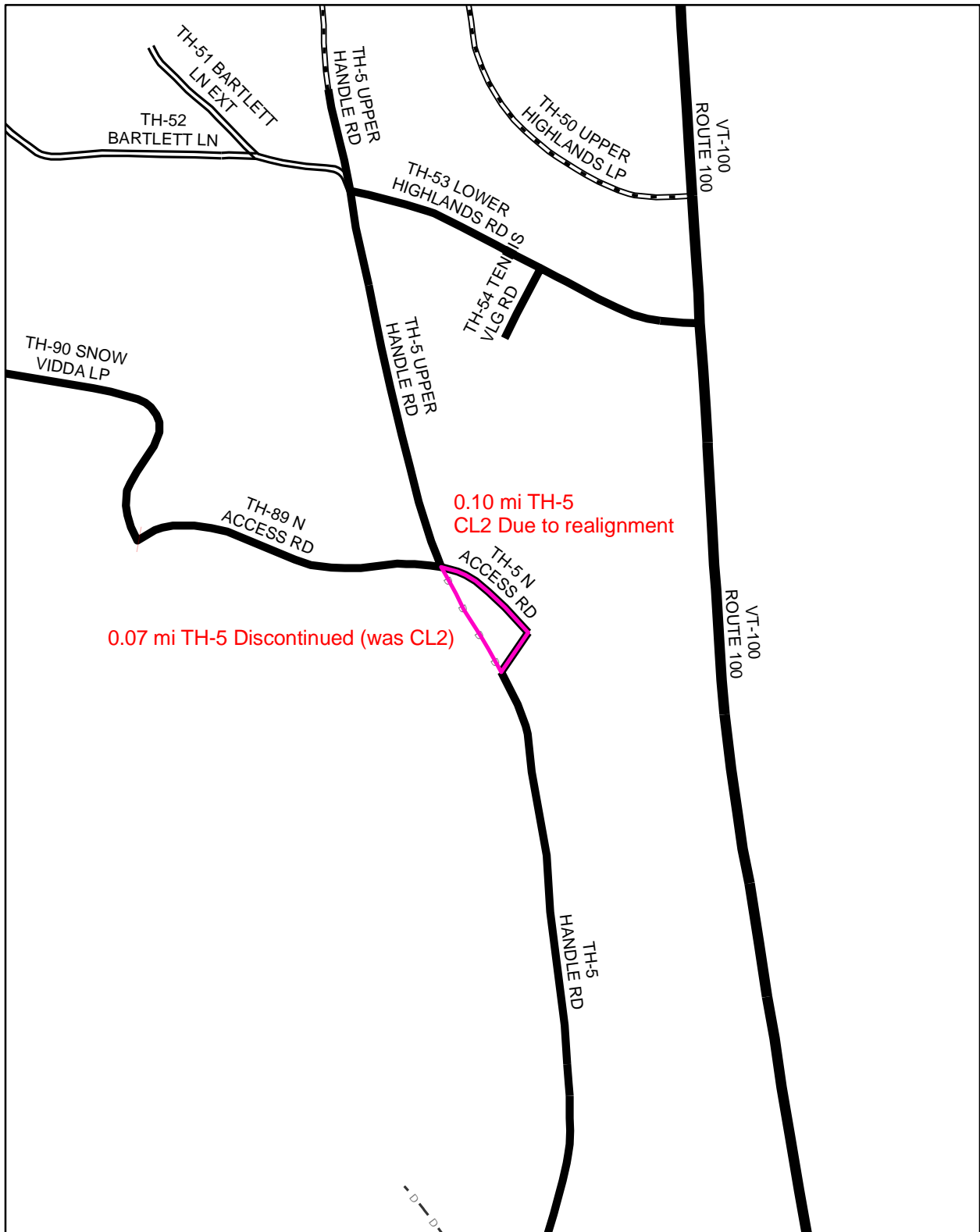




**Mileage Certificate Change 2010  
DOVER**

Mapping Unit  
 Division of Planning, Outreach and Community Affairs  
 Vermont Agency of Transportation -- April 2010

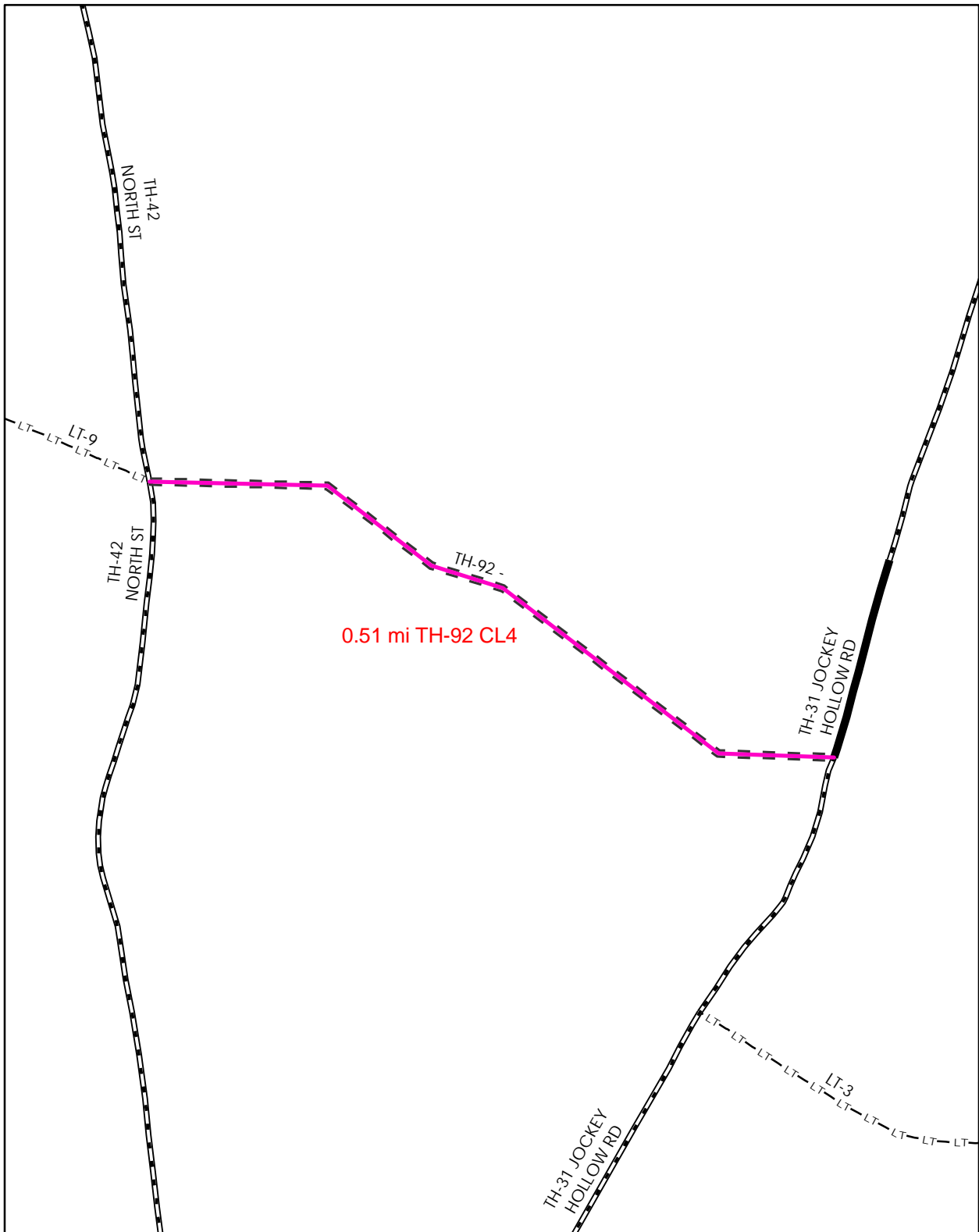




**Mileage Certificate Change 2010  
DOVER**

Mapping Unit  
 Division of Planning, Outreach and Community Affairs  
 Vermont Agency of Transportation -- March 2010

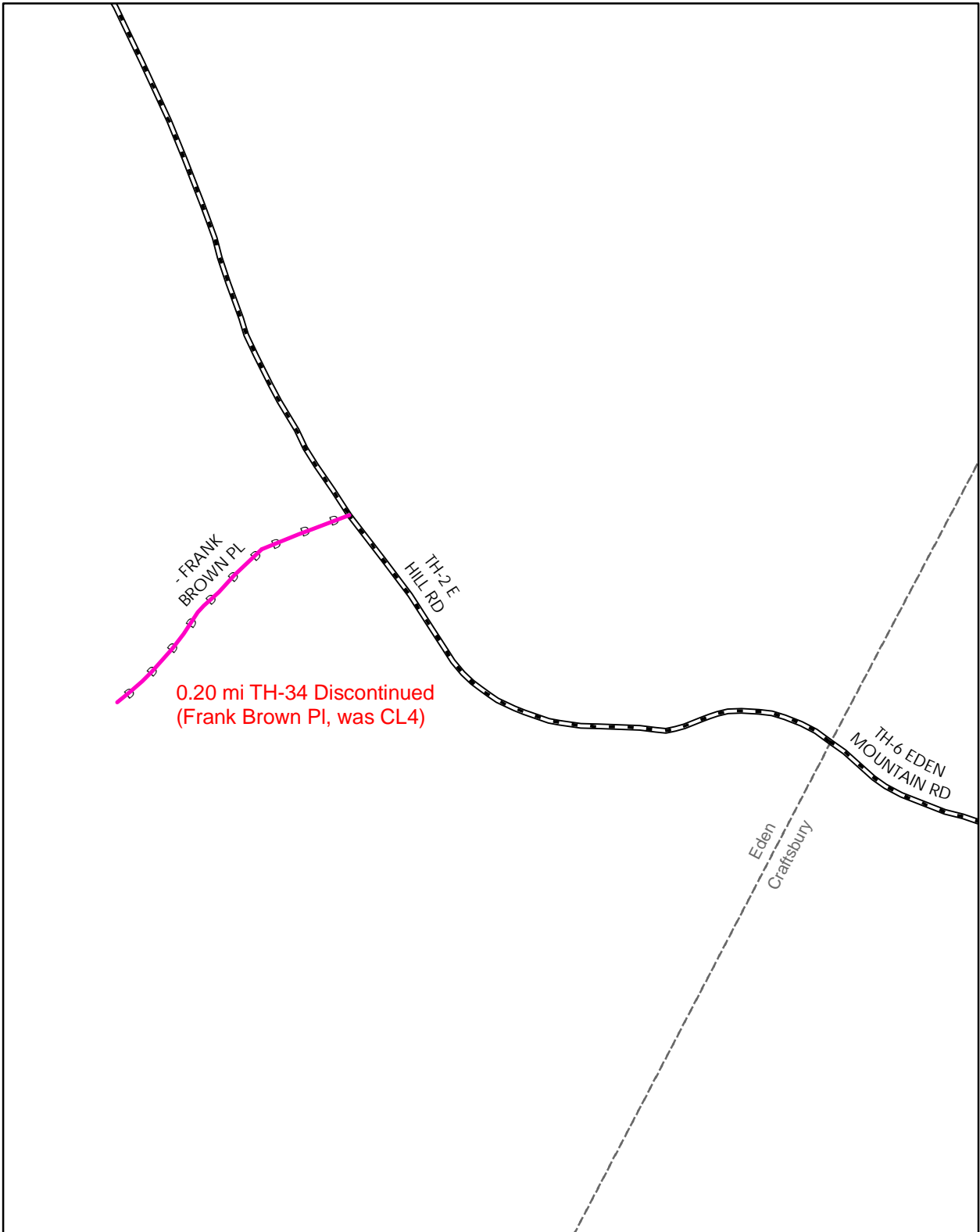




**Mileage Certificate Change 2010  
DOVER**

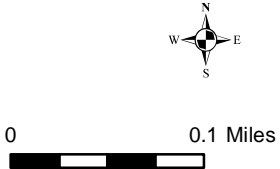
Mapping Unit  
 Division of Planning, Outreach and Community Affairs  
 Vermont Agency of Transportation -- April 2010

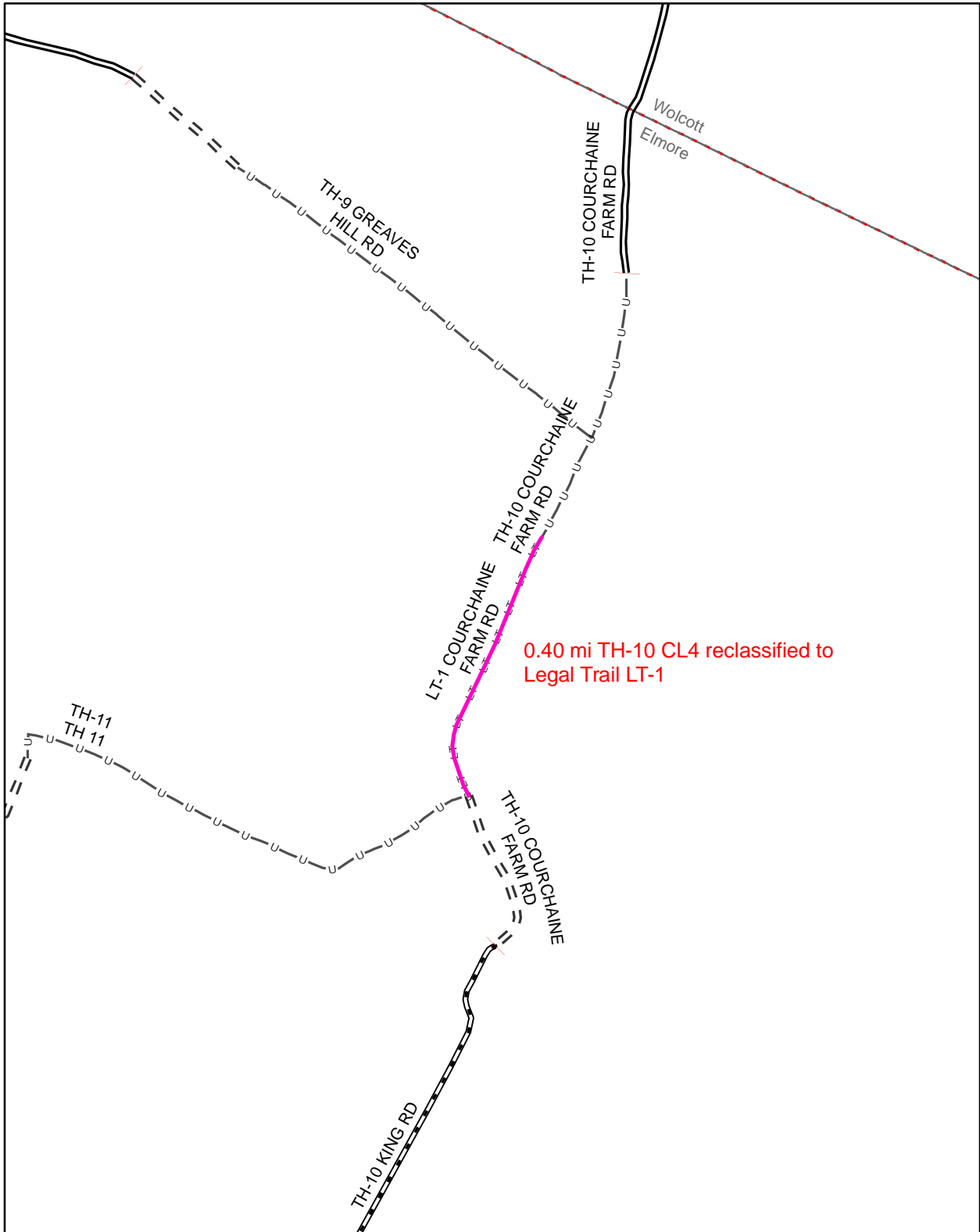




**Mileage Certificate Change 2010  
EDEN**

Mapping Unit  
Division of Planning, Outreach and Community Affairs  
Vermont Agency of Transportation -- February 2010





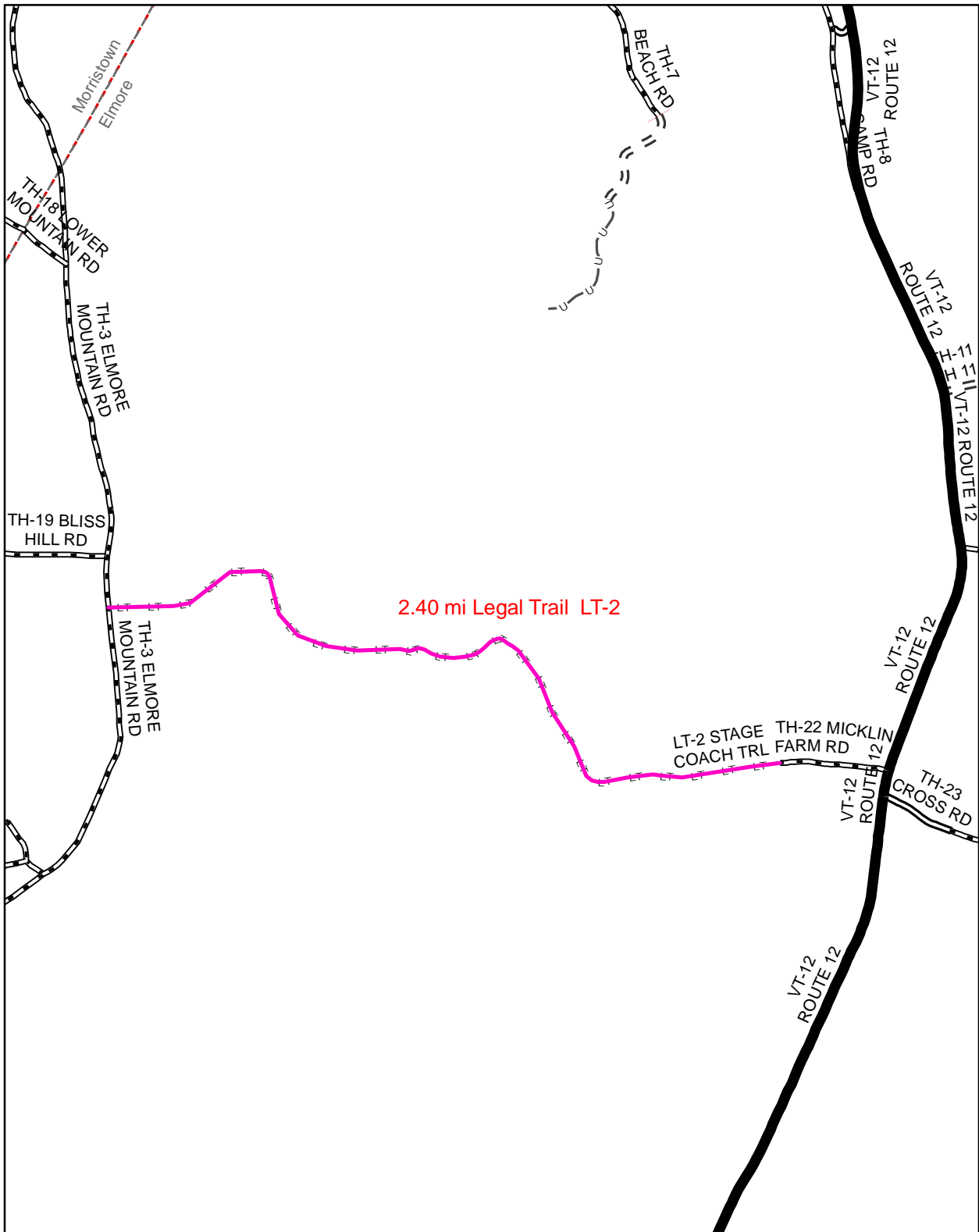
0.40 mi TH-10 CL4 reclassified to  
Legal Trail LT-1

**Mileage Certificate Change 2010  
ELMORE**

Mapping Unit  
Division of Planning, Outreach and Community Affairs  
Vermont Agency of Transportation -- March 2010



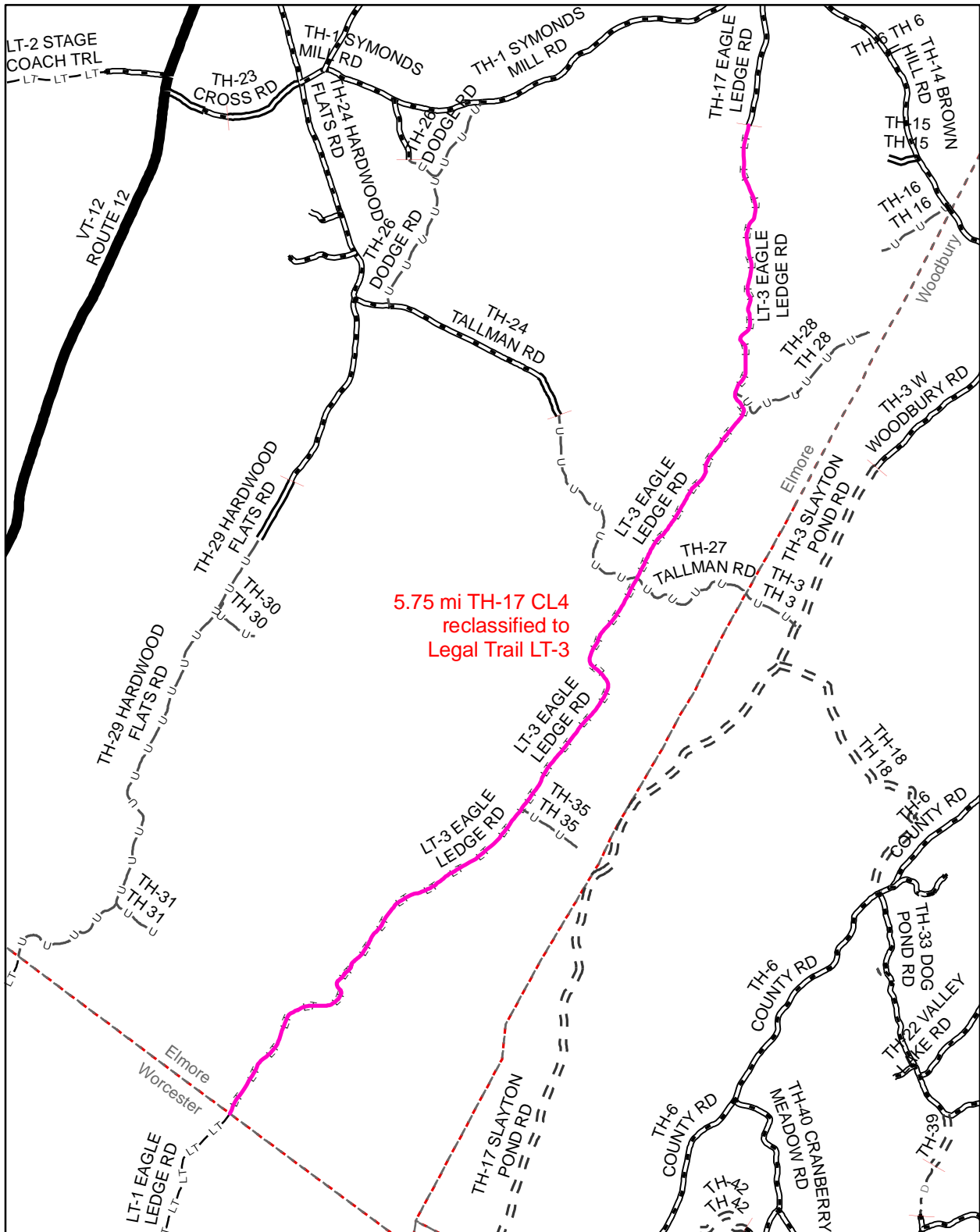




**Mileage Certificate Change 2010  
ELMORE**

Mapping Unit  
 Division of Planning, Outreach and Community Affairs  
 Vermont Agency of Transportation -- March 2010



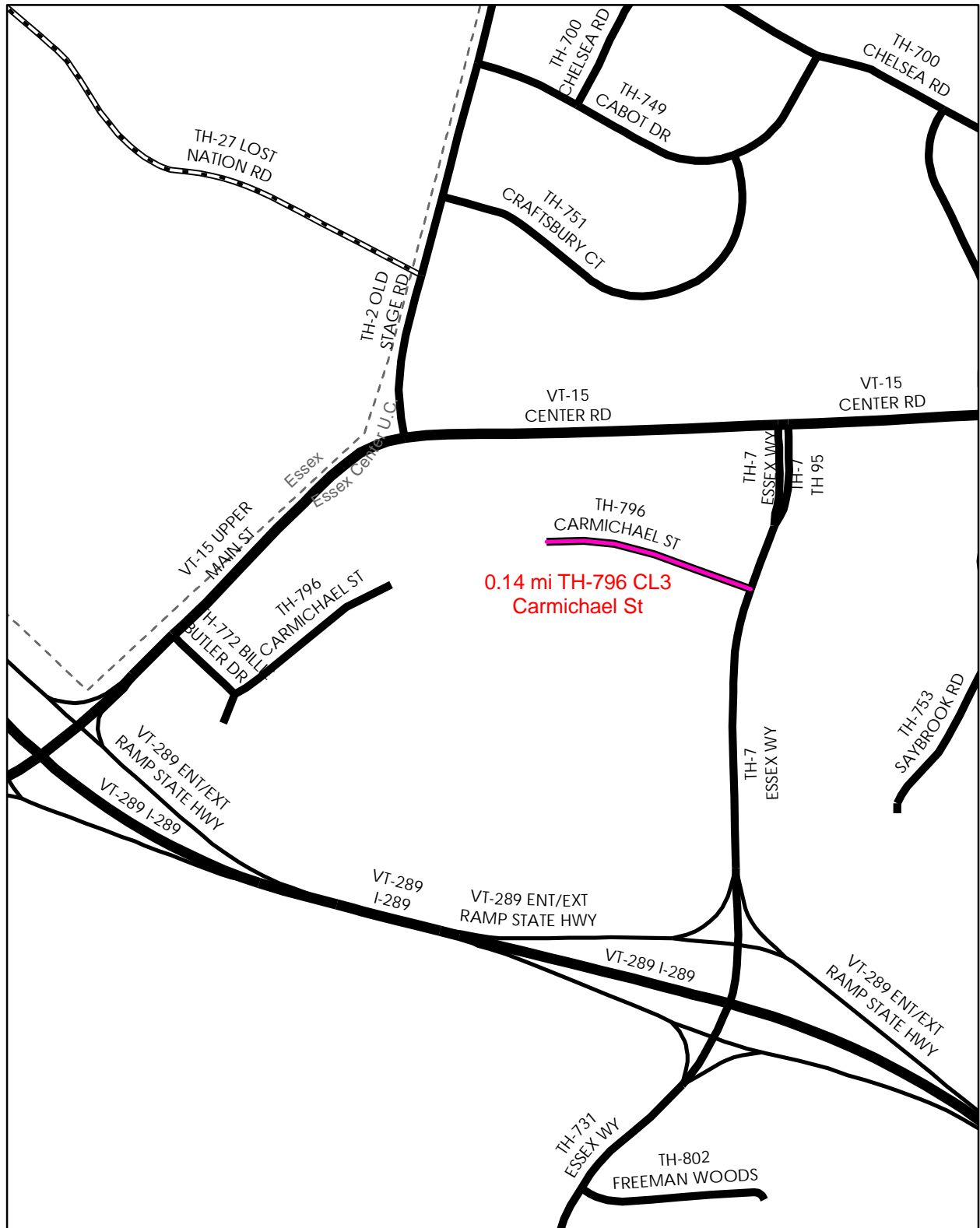


5.75 mi TH-17 CL4  
reclassified to  
Legal Trail LT-3

**Mileage Certificate Change 2010  
ELMORE**

Mapping Unit  
Division of Planning, Outreach and Community Affairs  
Vermont Agency of Transportation -- March 2010

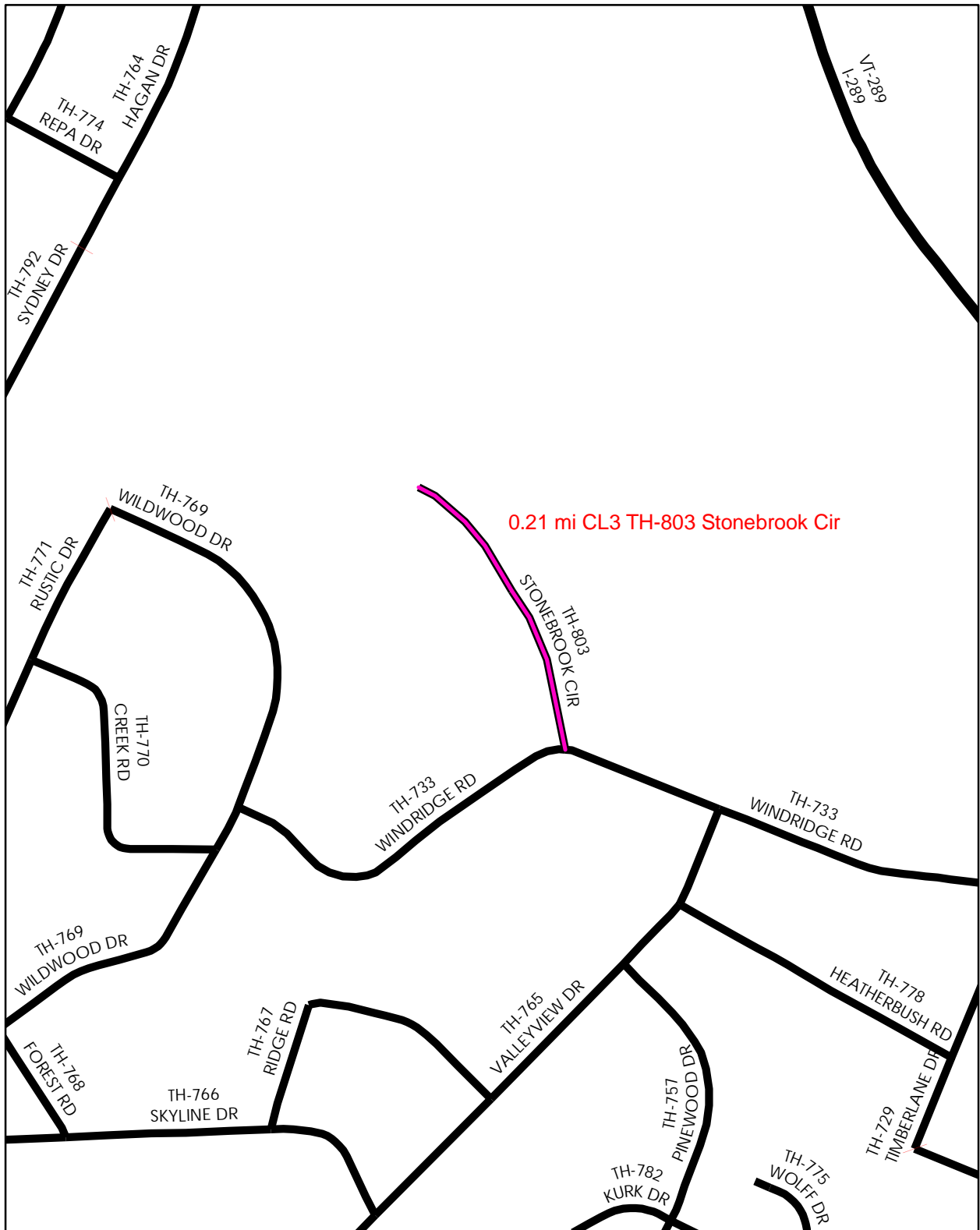




**Mileage Certificate Change 2010  
ESSEX**

Mapping Unit  
 Division of Planning, Outreach and Community Affairs  
 Vermont Agency of Transportation -- February 2010

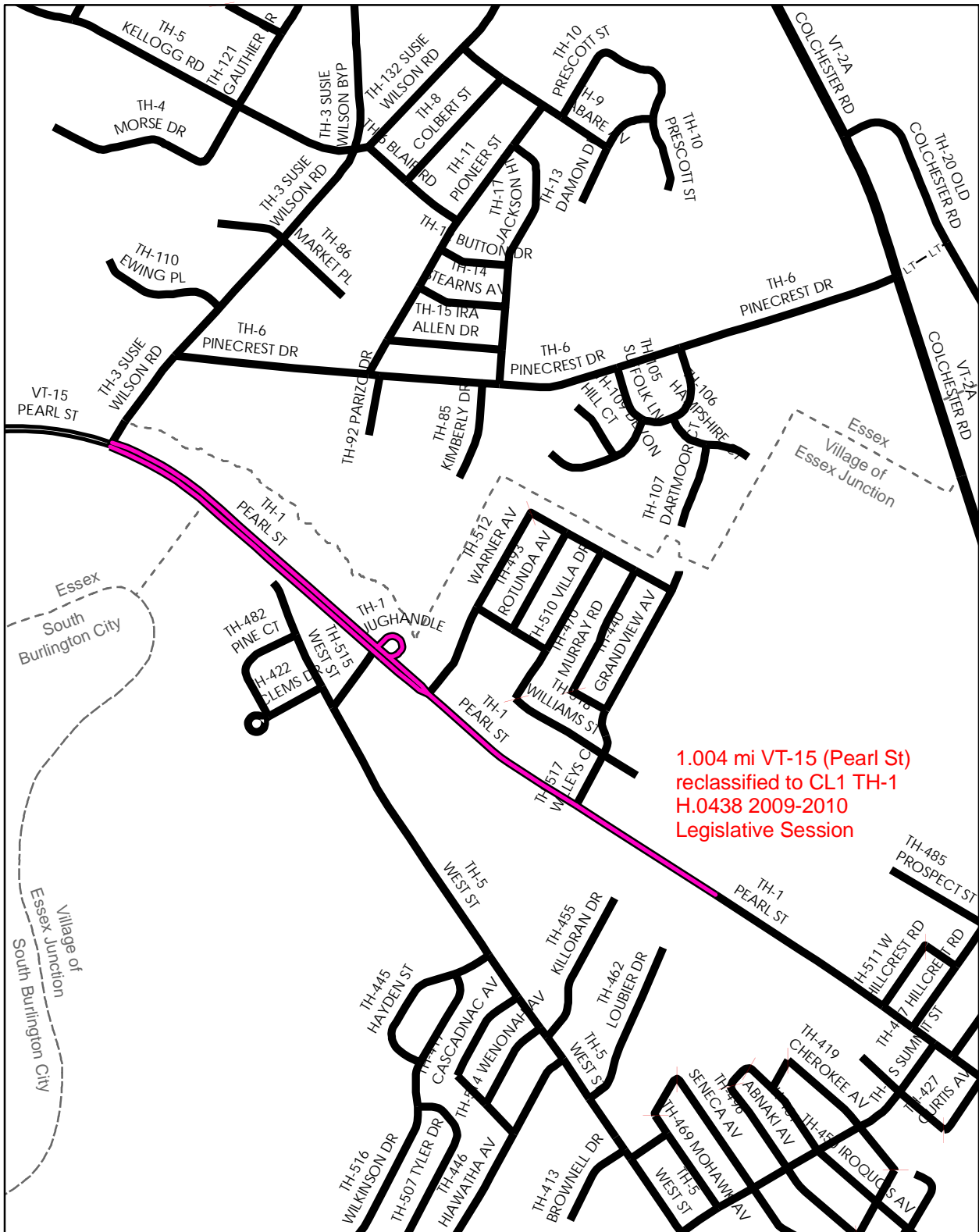




**Mileage Certificate Change 2010  
ESSEX**

Mapping Unit  
 Division of Planning, Outreach and Community Affairs  
 Vermont Agency of Transportation -- February 2010





1.004 mi VT-15 (Pearl St)  
 reclassified to CL1 TH-1  
 H.0438 2009-2010  
 Legislative Session

**Mileage Certificate Change 2010  
 ESSEX JCT. VILLAGE**

Mapping Unit  
 Division of Planning, Outreach and Community Affairs  
 Vermont Agency of Transportation -- February 2010



H.0438 AN ACT RELATING TO THE STATE'S TRANSPORTATION PROGRAM  
As Enacted Into Law  
2009-2010 legislative session

No. 50

Page 64

Sec. 66. 19 V.S.A. § 11(8) is amended to read:

(8) other miscellaneous sources including the sale of maps, plans and reports, fees collected by the travel information council ~~and~~, leases for property at state-owned airports and railroads, proceeds from the sale of state surplus property under the provisions of 29 V.S.A. §§ 1556 and 1557, and proceeds from the sale of recycled materials.

Sec. 67. 29 V.S.A. § 1557(b) is amended to read:

(b) Transfer charges and credits shall be made against the appropriation of the respective department or agency. Funds credited shall be classified as special funds, and managed in accordance with subchapter 5 of chapter 7 of Title 32; provided, however, that any funds credited to the agency of transportation shall be transferred to the transportation fund.

\* \* \* Relinquishment of State Highway Segments

to Municipal Control \* \* \*

Sec. 68. RELINQUISHMENT OF VERMONT ROUTE 15 IN THE  
VILLAGE OF ESSEX JUNCTION

(a) Under the authority of 19 V.S.A. § 15(2), approval is granted for the secretary of transportation to enter into an agreement with the village of Essex Junction to relinquish to the village's jurisdiction a segment of the state highway known as Vermont Route 15 (Pearl Street) in the village of Essex Junction starting at the Essex Junction village boundary, near the intersection with Susie Wilson Road (TH #4), and extending in an easterly direction for

H.0438 AN ACT RELATING TO THE STATE'S TRANSPORTATION PROGRAM  
As Enacted Into Law  
2009-2010 legislative session

No. 50

Page 65

1.004 miles, connecting to existing class 1 town highway TH #1 at a point 0.261 miles west of West Hillcrest Road (TH #551). The relinquishment shall include the Vermont Route 15 approaches to West Street Extension (TH #5). Upon relinquishment, the former state highway shall become a class 1 town highway.

(b) Control of the highway, not including ownership of the lands or easements within the highway right-of-way, shall be relinquished to the village of Essex Junction. The village of Essex Junction shall not sell or abandon any portion of the relinquishment areas or allow any encroachments within the relinquishment areas without written permission of the agency of transportation.

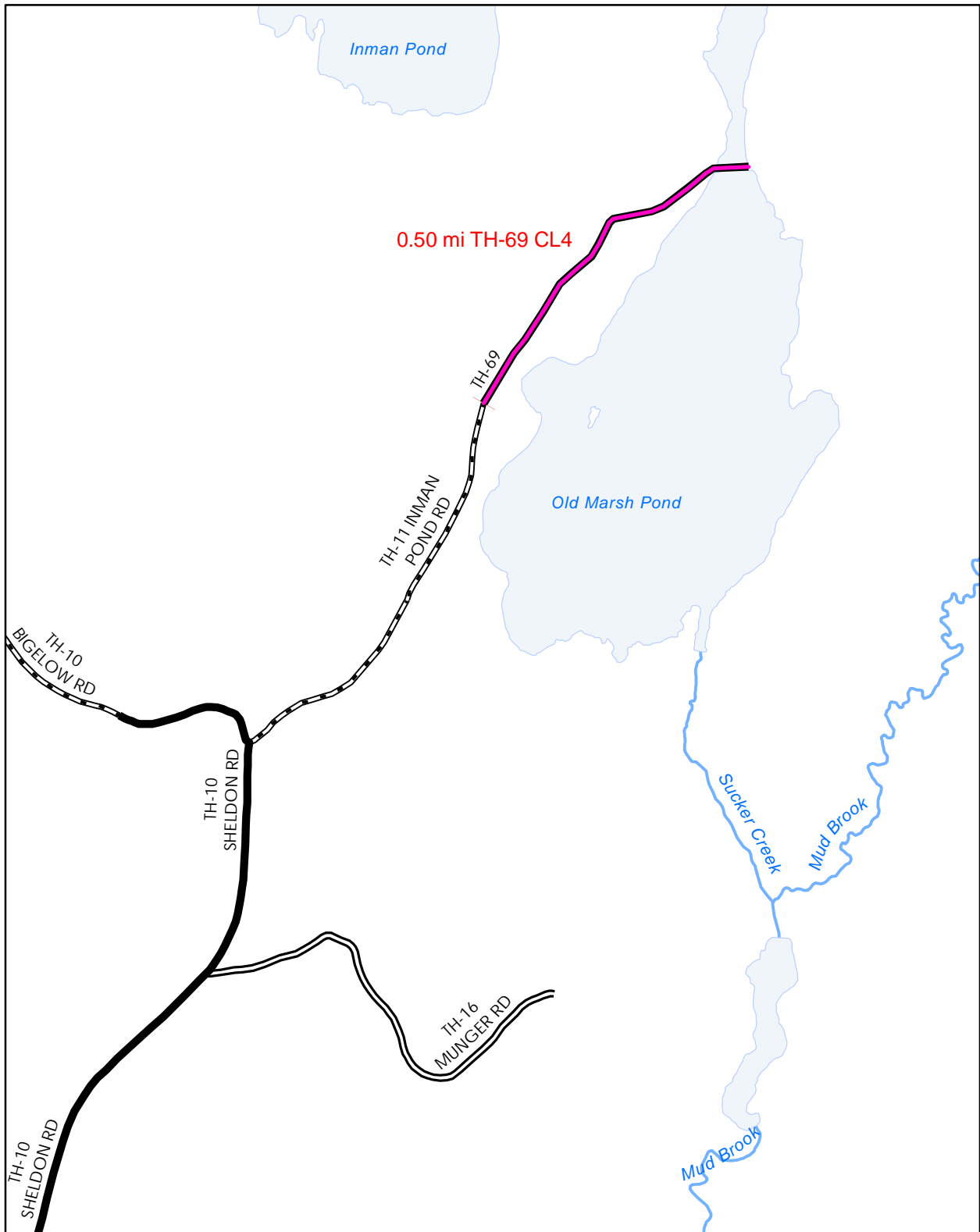
\* \* \* Town Highways \* \* \*

Sec. 69. 19 V.S.A. § 305(g) is amended to read:

(g) The agency shall provide each town with a map of all of the highways in that town together with the mileage of each class 1, 2, ~~and 3,~~ and 4 highway, as well as each trail, and such other information as the agency deems appropriate.

Sec. 70. 19 V.S.A. § 305(i) is amended to read:

(i)(1) Prior to a vote to discontinue town highways provided in subsection (h) of this section, the legislative body shall hold a public informational hearing on the question by posting warnings at least 30 days prior to the hearing in at least two public places within the municipality and in the town

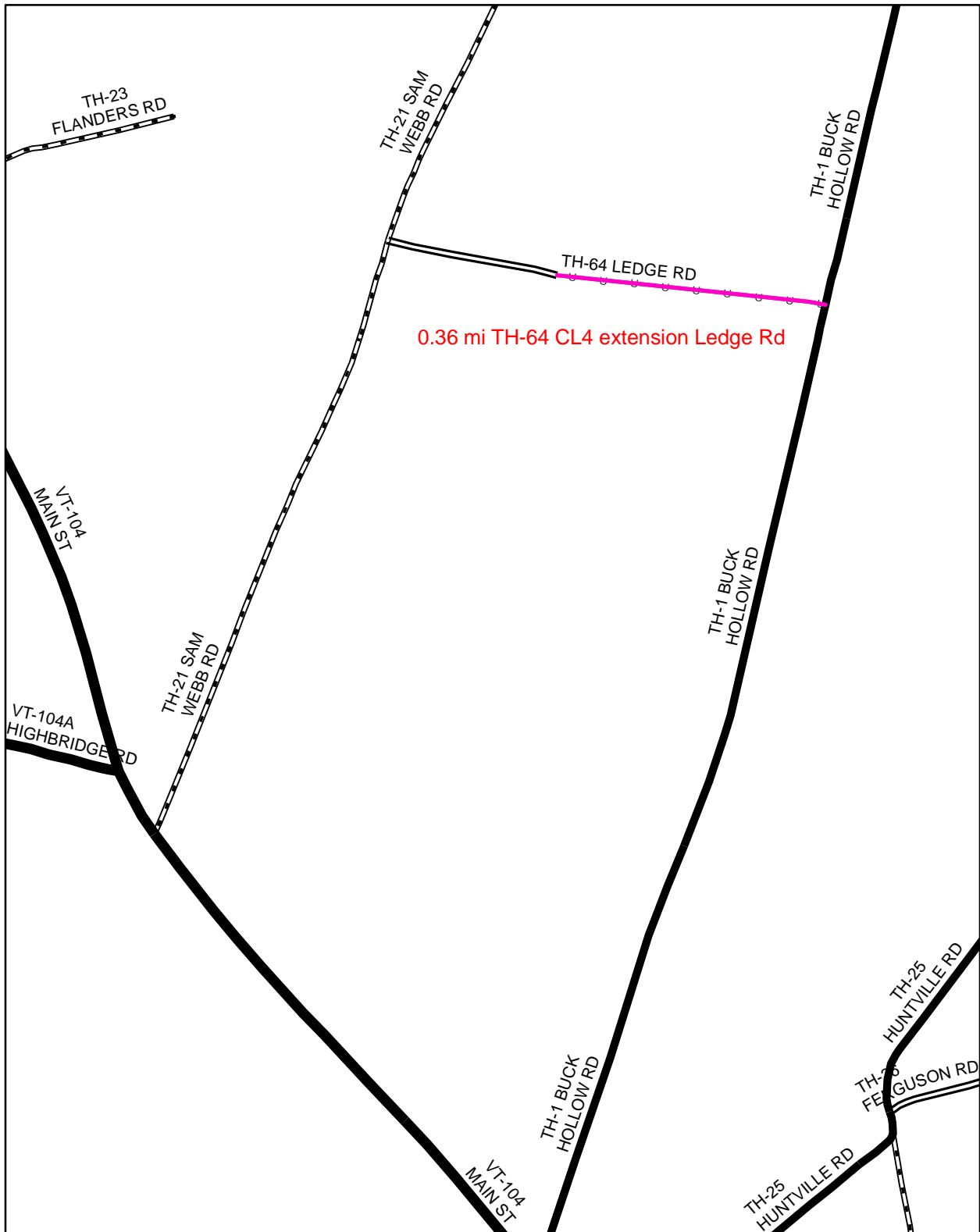


**Mileage Certificate Change 2010  
FAIR HAVEN**

Mapping Unit  
 Division of Planning, Outreach and Community Affairs  
 Vermont Agency of Transportation -- April 2010



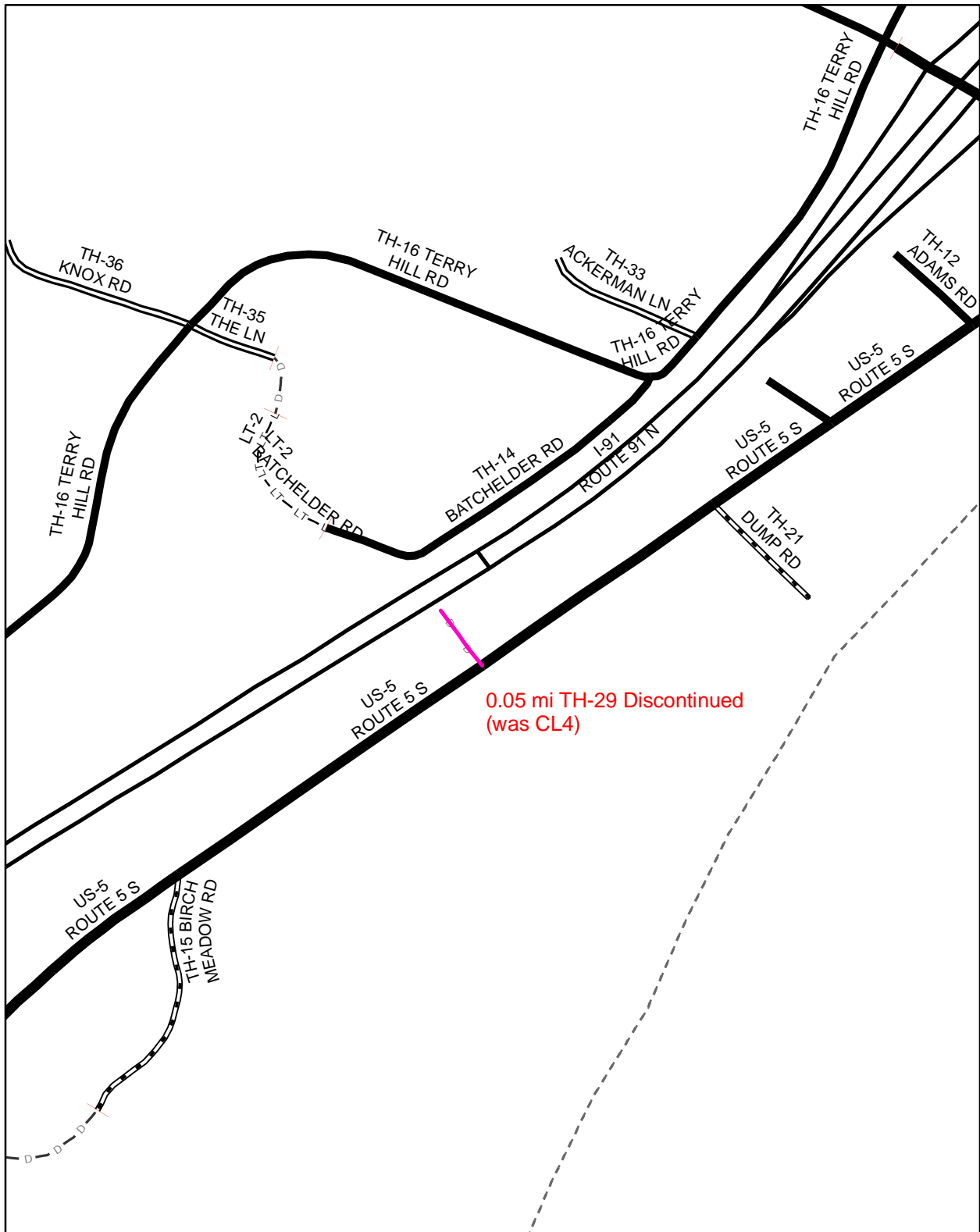




**Mileage Certificate Change 2010  
FAIRFAX**

Mapping Unit  
 Division of Planning, Outreach and Community Affairs  
 Vermont Agency of Transportation -- March 2010

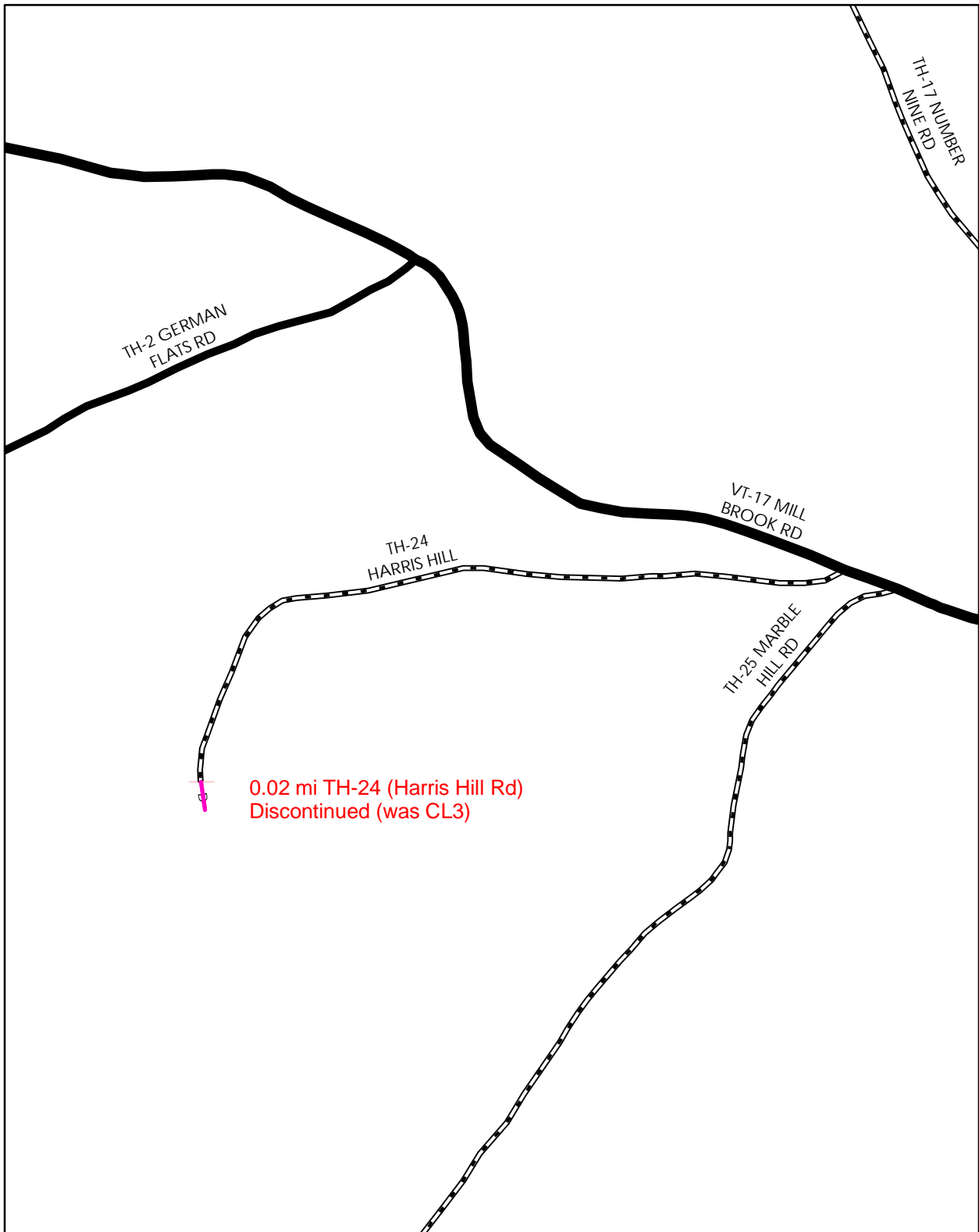




**Mileage Certificate Change 2010  
FAIRLEE**

Mapping Unit  
 Division of Planning, Outreach and Community Affairs  
 Vermont Agency of Transportation -- March 2010



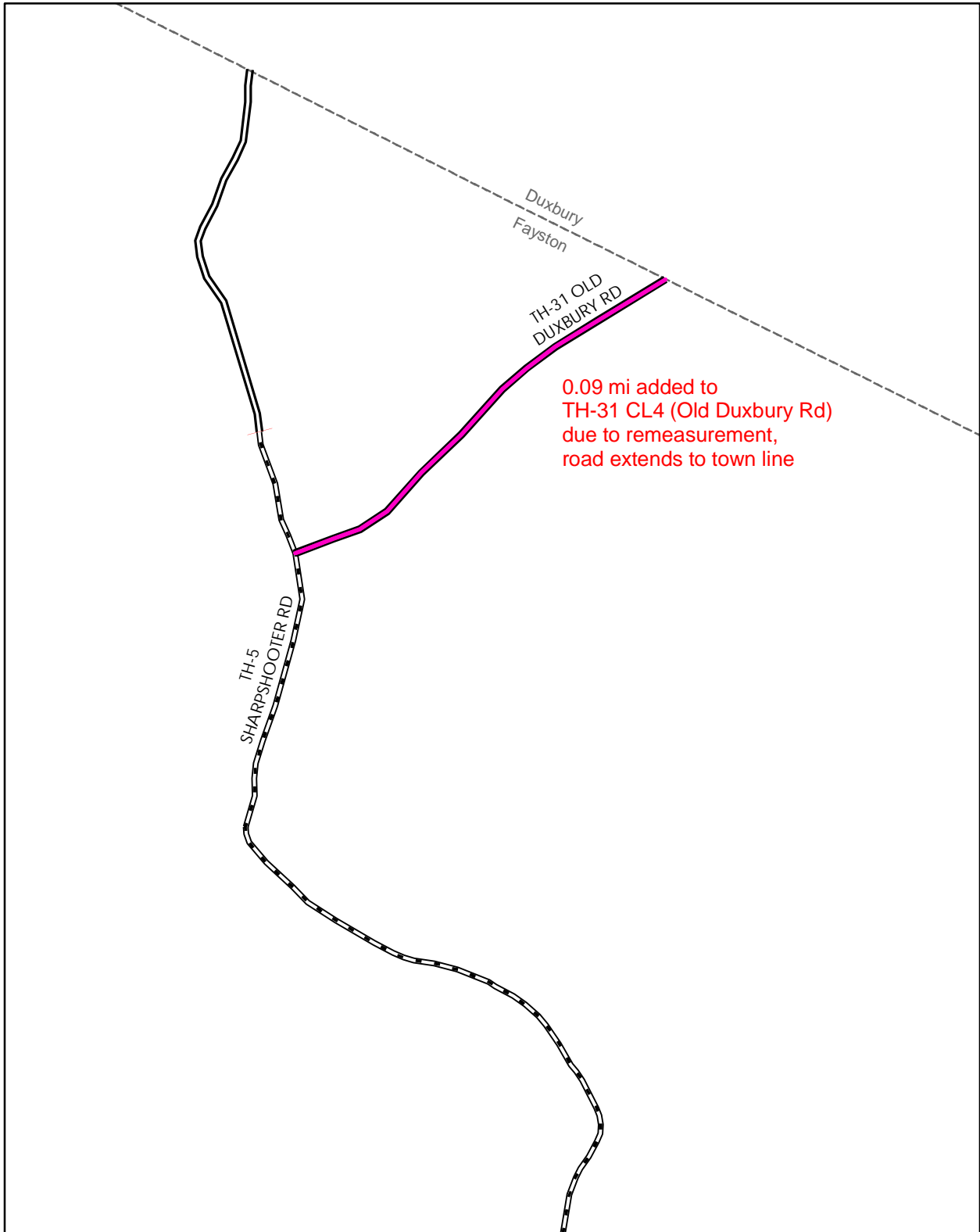


**Mileage Certificate Change 2010  
FAYSTON**

Mapping Unit  
Division of Planning, Outreach and Community Affairs  
Vermont Agency of Transportation -- January 2010



0 0.1 Miles

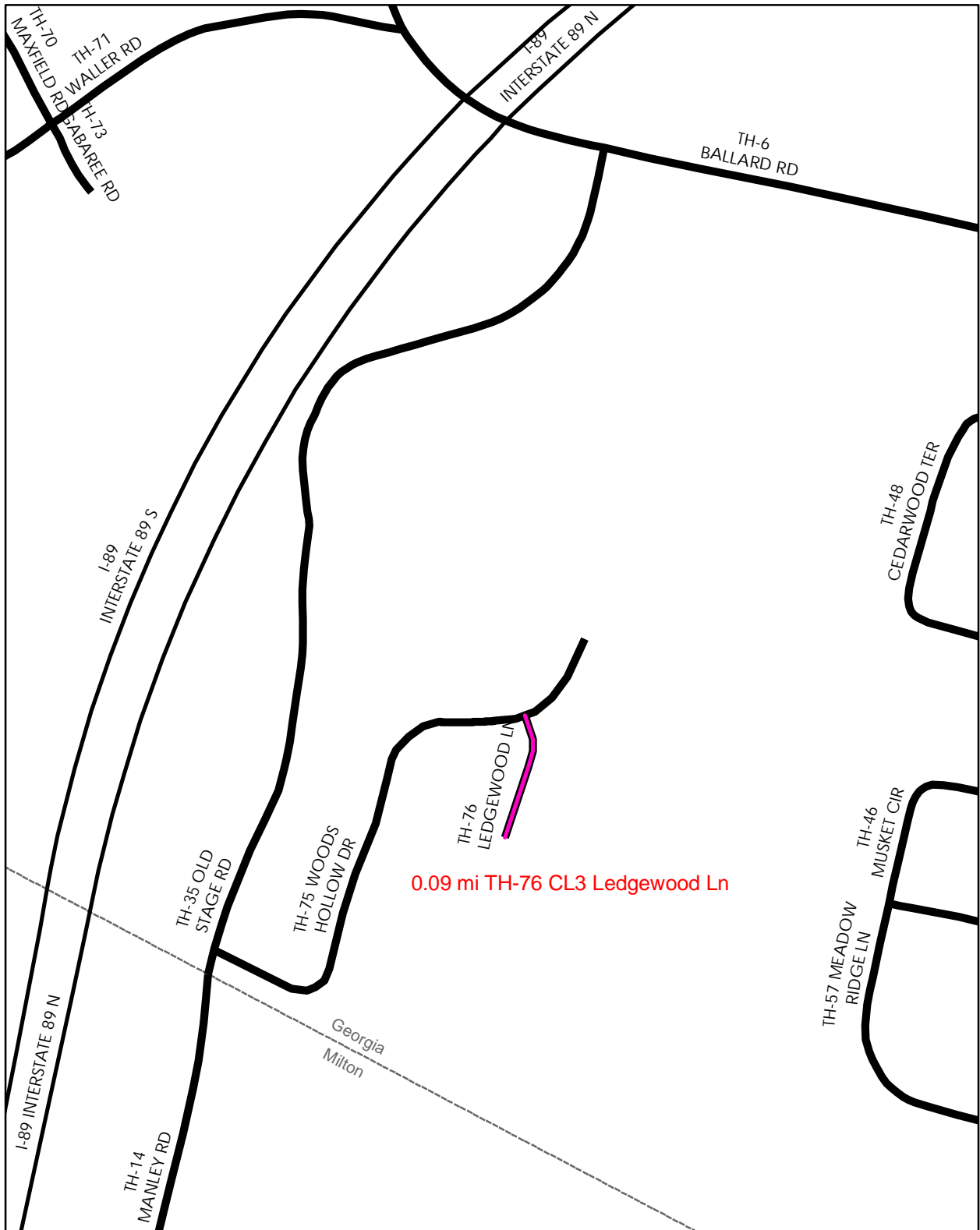


**Mileage Certificate Change 2010  
FAYSTON**

Mapping Unit  
Division of Planning, Outreach and Community Affairs  
Vermont Agency of Transportation -- January 2010



0 0.1 Miles

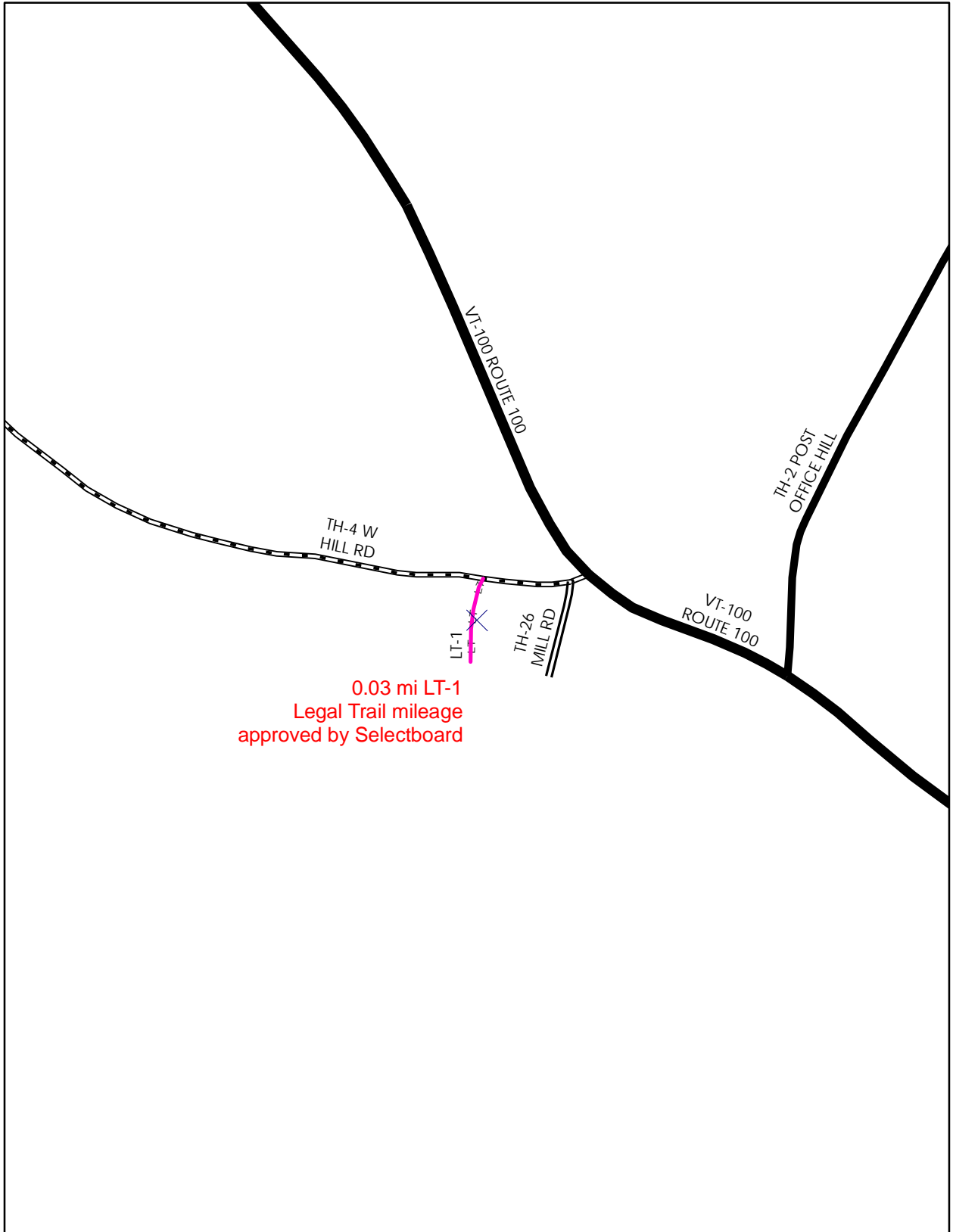


0.09 mi TH-76 CL3 Ledgewood Ln

**Mileage Certificate Change 2010  
GEORGIA**

Mapping Unit  
Division of Planning, Outreach and Community Affairs  
Vermont Agency of Transportation -- February 2010

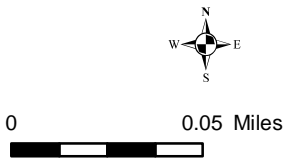


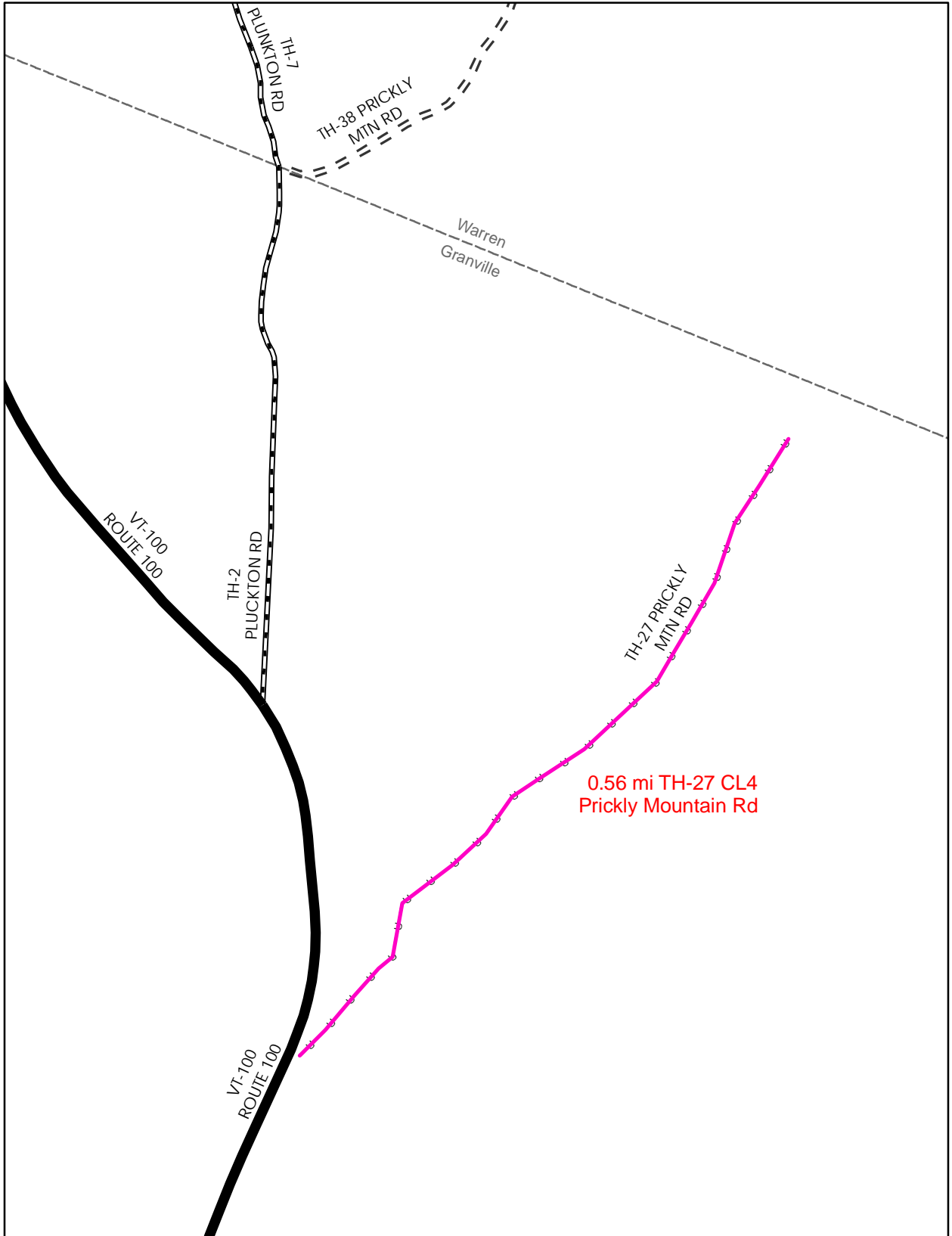


0.03 mi LT-1  
Legal Trail mileage  
approved by Selectboard

**Mileage Certificate Change 2010  
GRANVILLE**

Mapping Unit  
Division of Planning, Outreach and Community Affairs  
Vermont Agency of Transportation -- May 2010



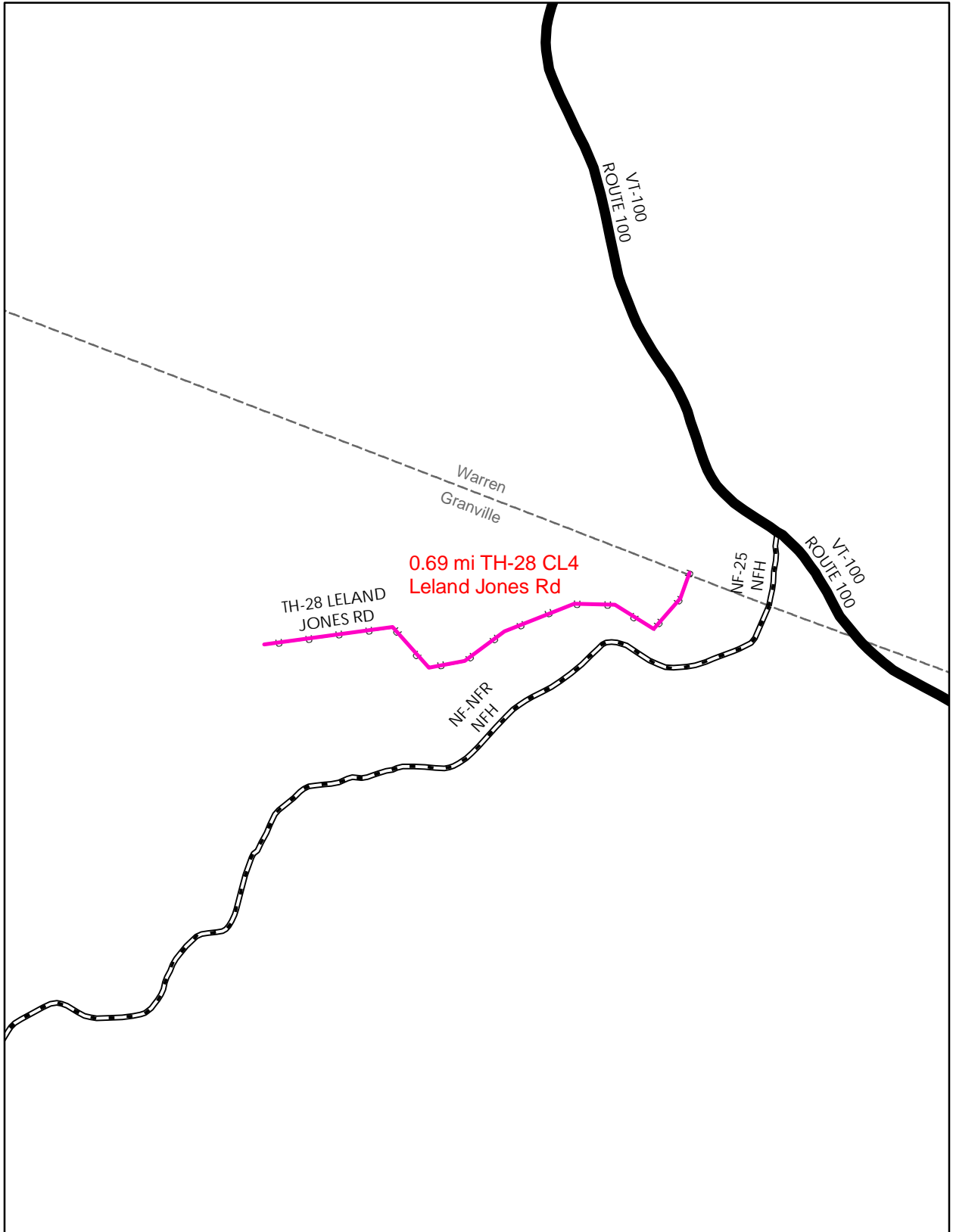


0.56 mi TH-27 CL4  
Prickly Mountain Rd

**Mileage Certificate Change 2010  
GRANVILLE**

Mapping Unit  
Division of Planning, Outreach and Community Affairs  
Vermont Agency of Transportation -- May 2010



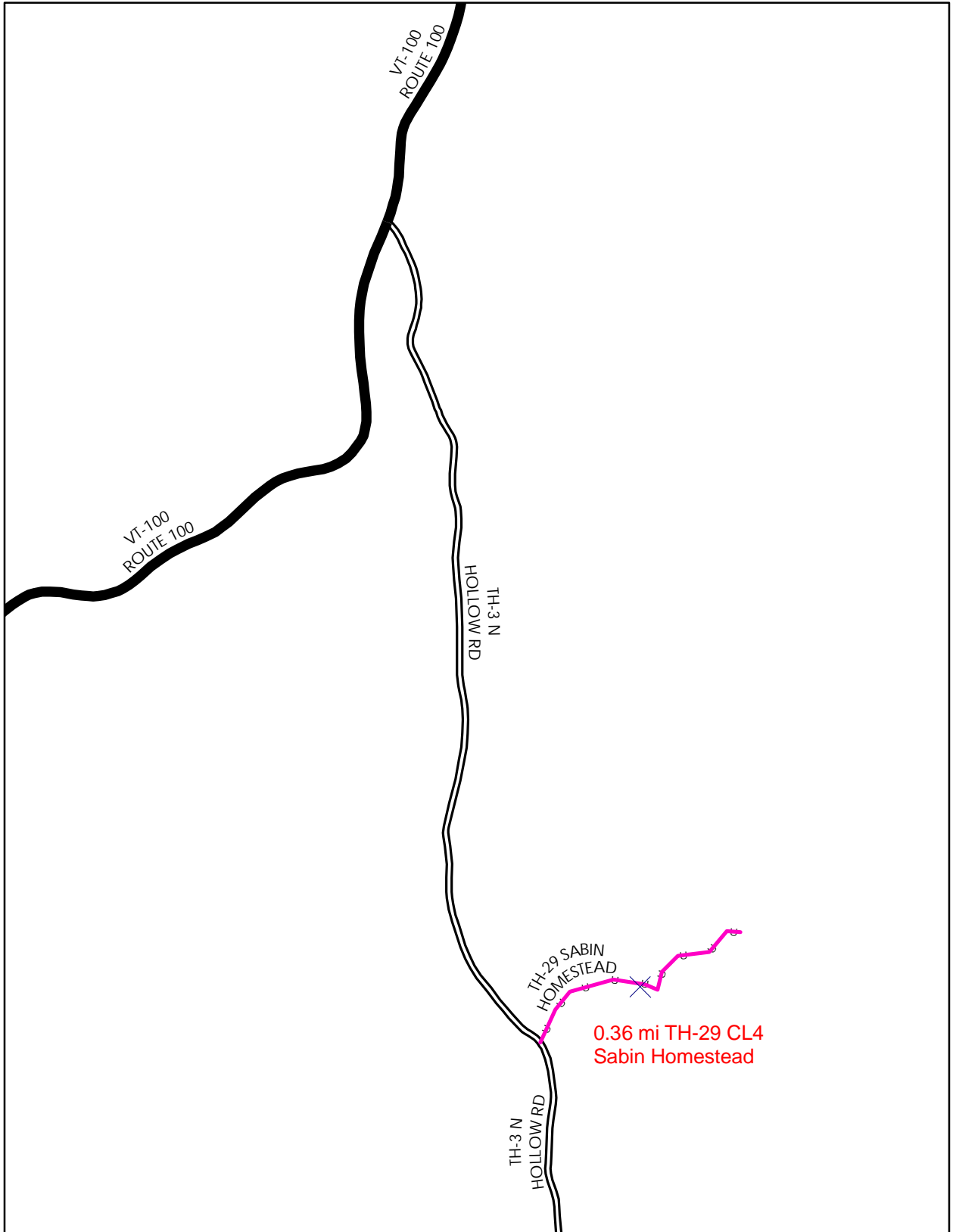


**Mileage Certificate Change 2010  
GRANVILLE**

Mapping Unit  
 Division of Planning, Outreach and Community Affairs  
 Vermont Agency of Transportation -- May 2010





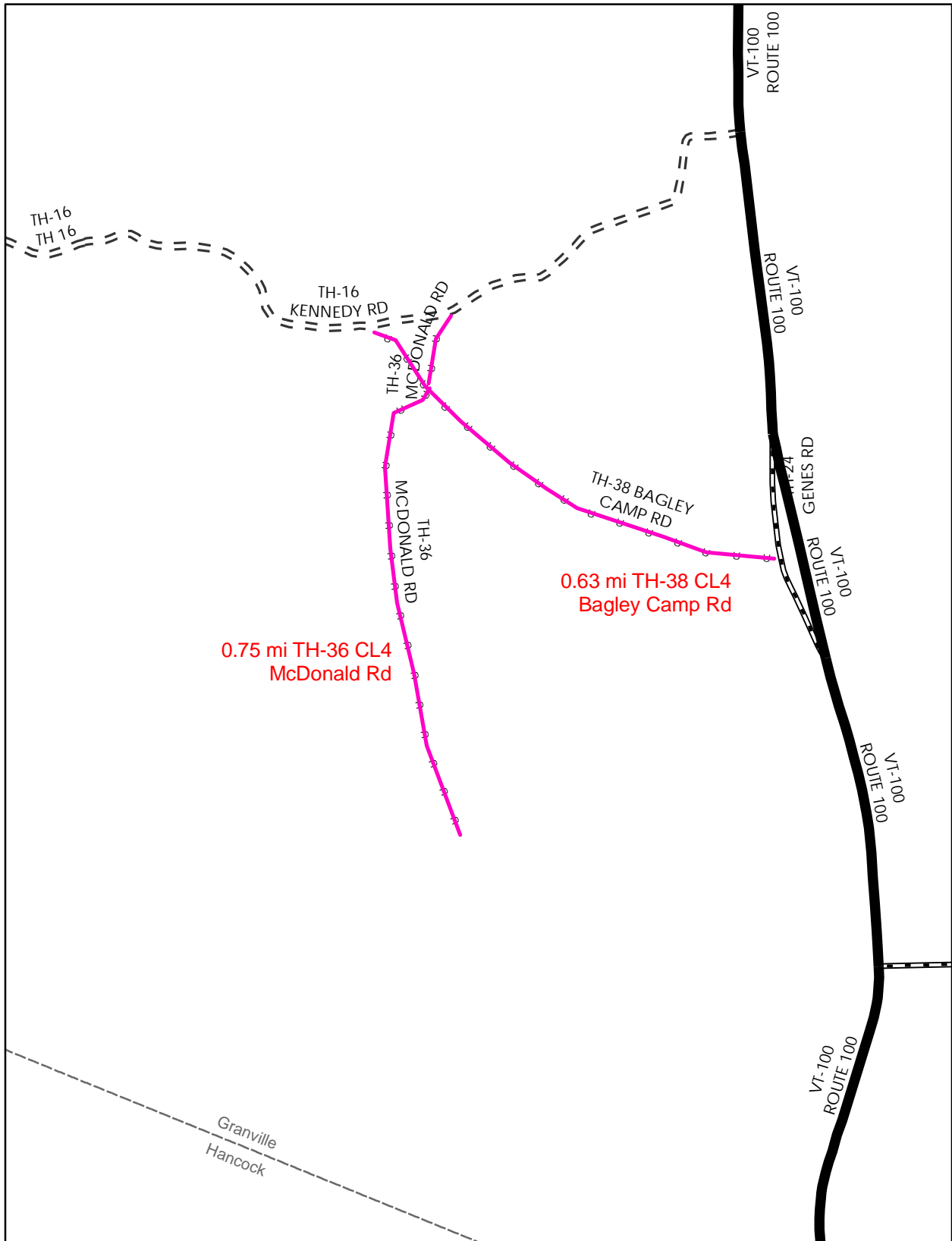


**Mileage Certificate Change 2010  
GRANVILLE**

Mapping Unit  
Division of Planning, Outreach and Community Affairs  
Vermont Agency of Transportation -- May 2010



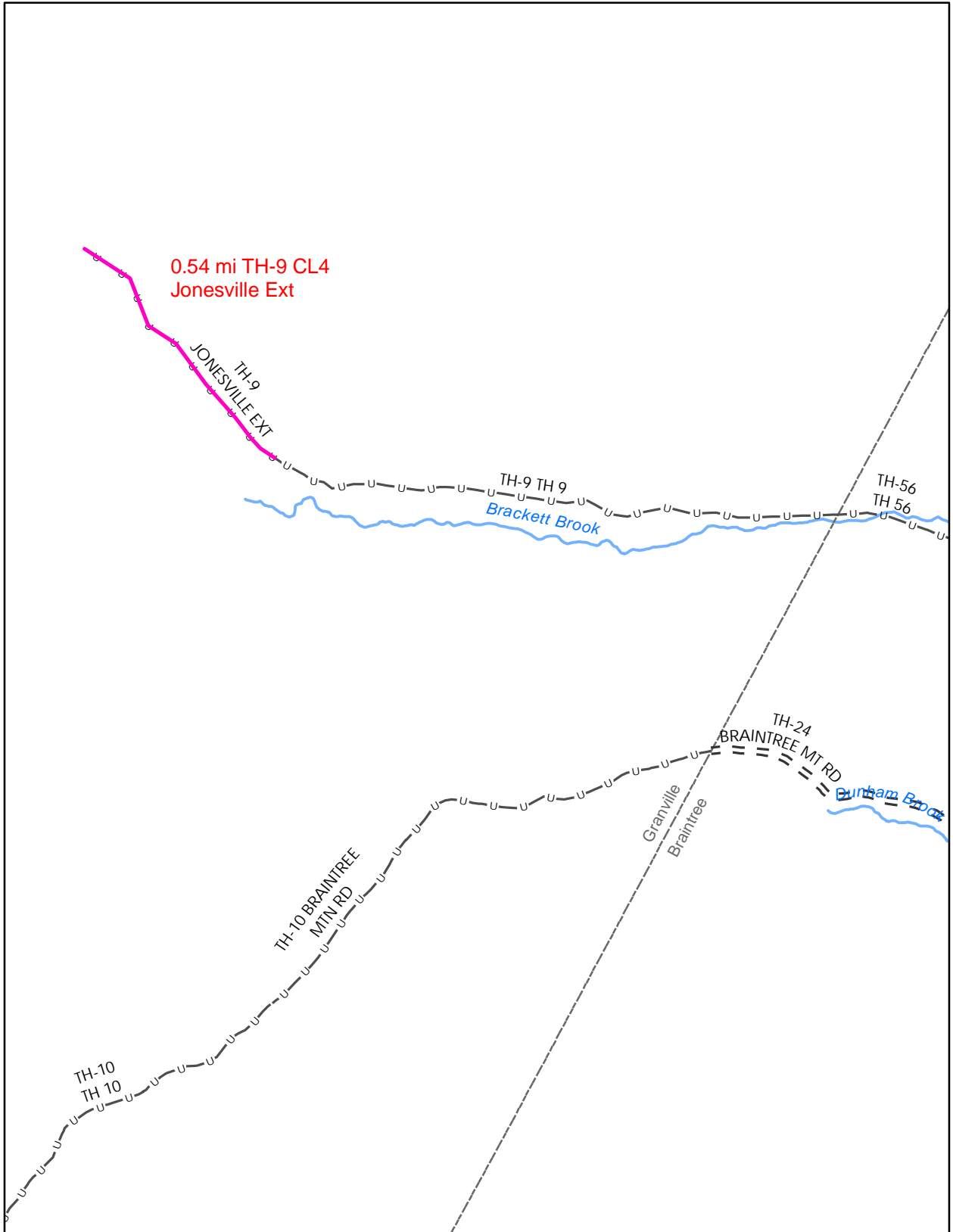




**Mileage Certificate Change 2010  
GRANVILLE**

Mapping Unit  
 Division of Planning, Outreach and Community Affairs  
 Vermont Agency of Transportation -- May 2010

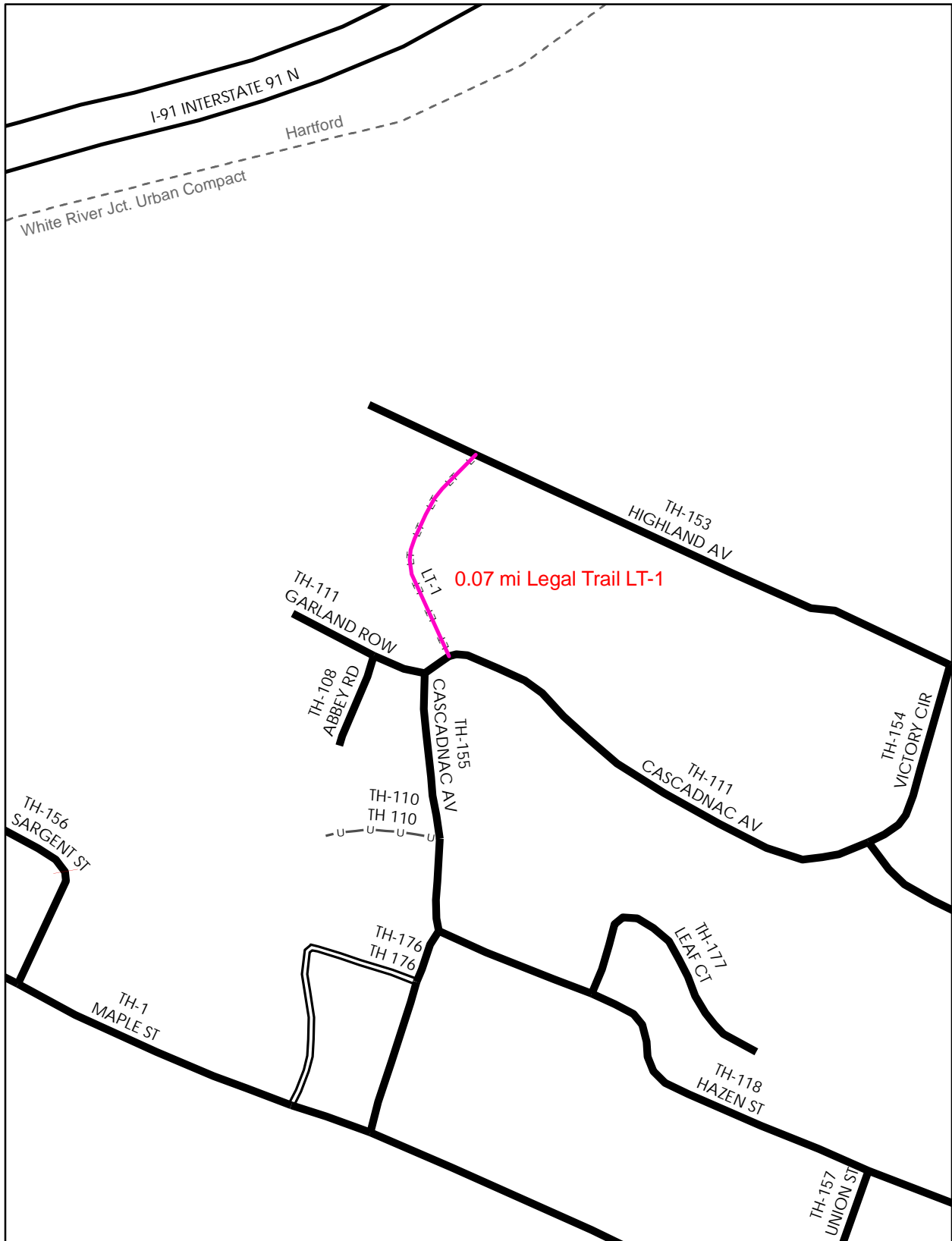




**Mileage Certificate Change 2010  
GRANVILLE**

Mapping Unit  
 Division of Planning, Outreach and Community Affairs  
 Vermont Agency of Transportation -- May 2010

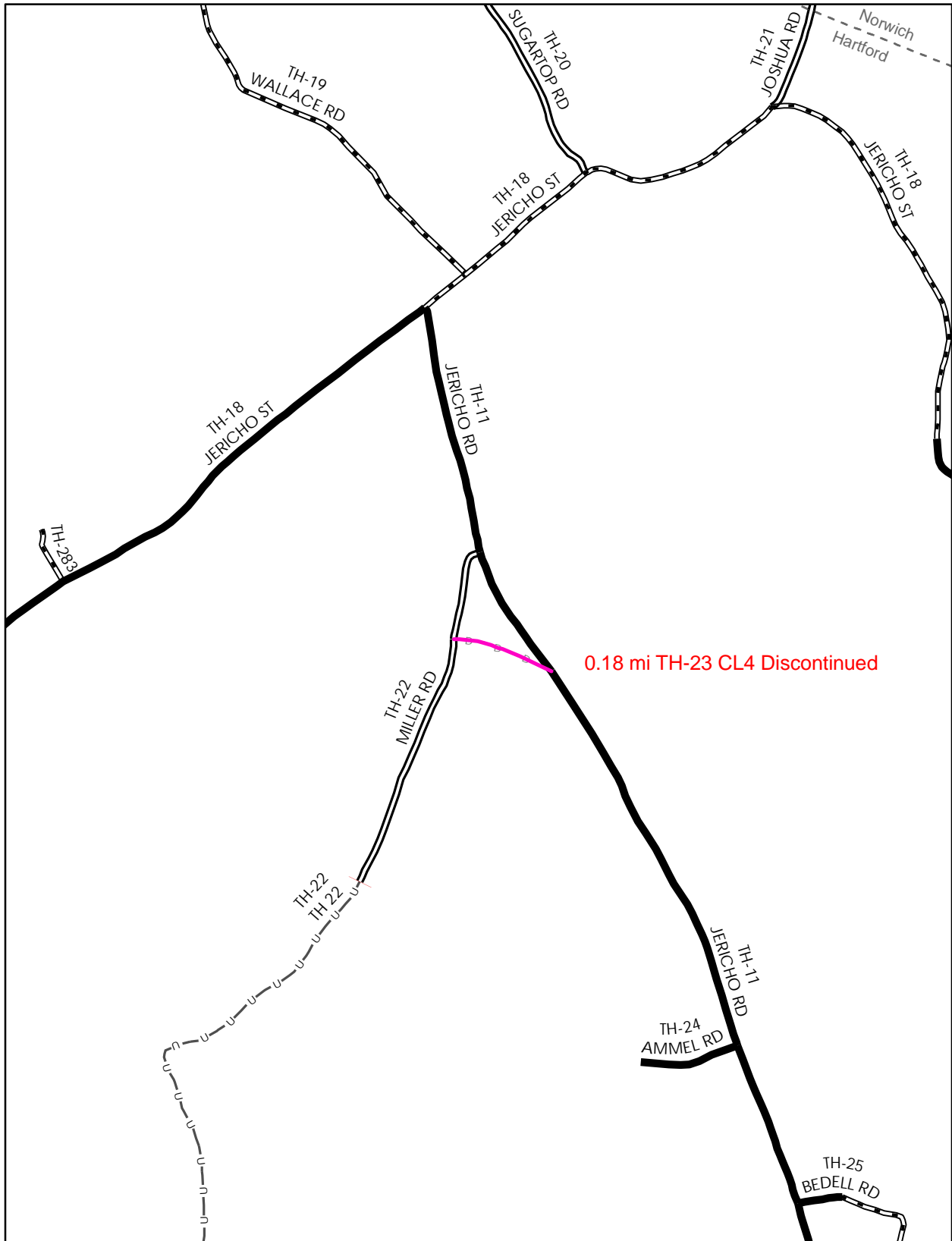




**Mileage Certificate Change 2010  
HARTFORD (White River Junction)**

Mapping Unit  
 Division of Planning, Outreach and Community Affairs  
 Vermont Agency of Transportation -- May 2010

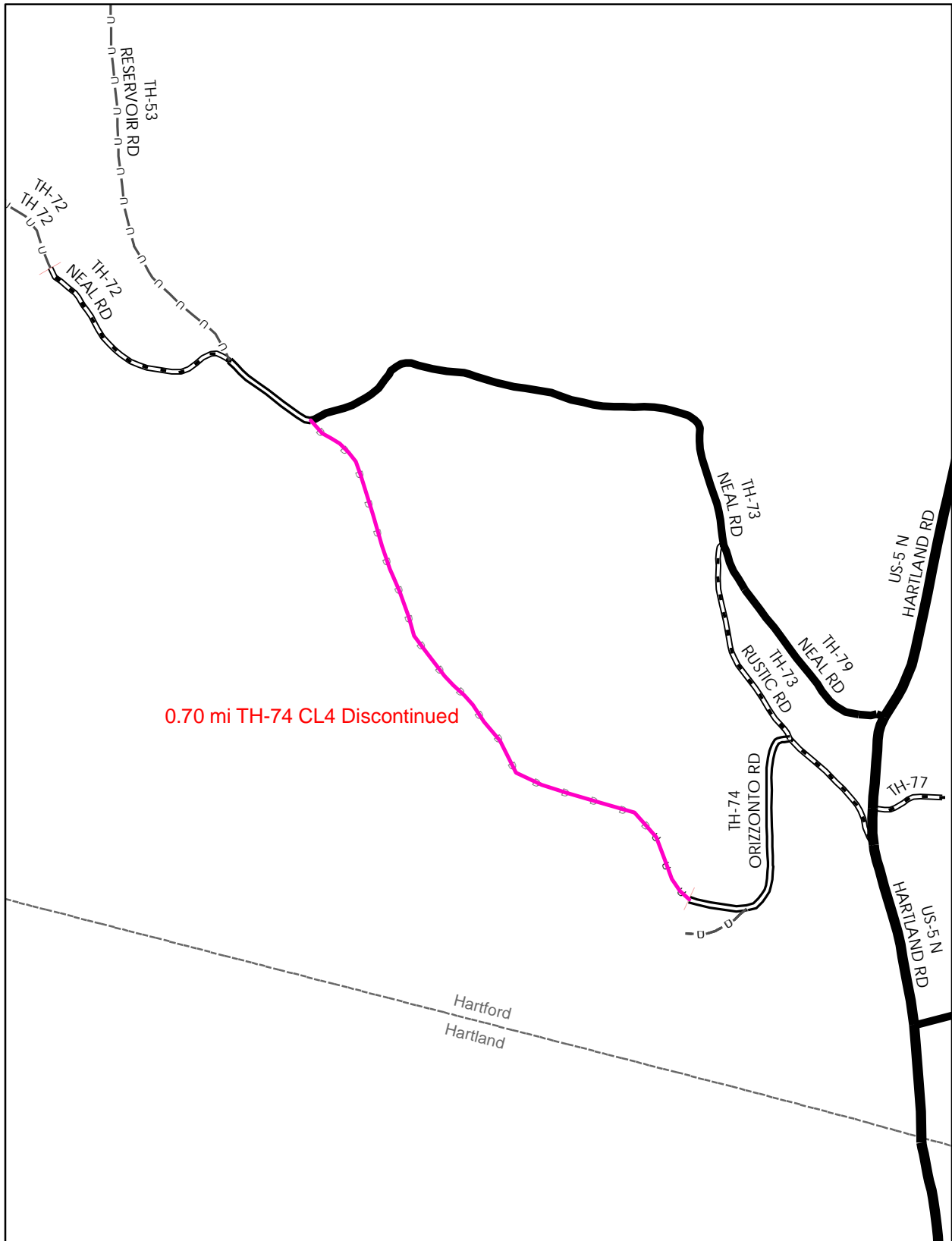




**Mileage Certificate Change 2010  
HARTFORD**

Mapping Unit  
 Division of Planning, Outreach and Community Affairs  
 Vermont Agency of Transportation -- May 2010





0.70 mi TH-74 CL4 Discontinued

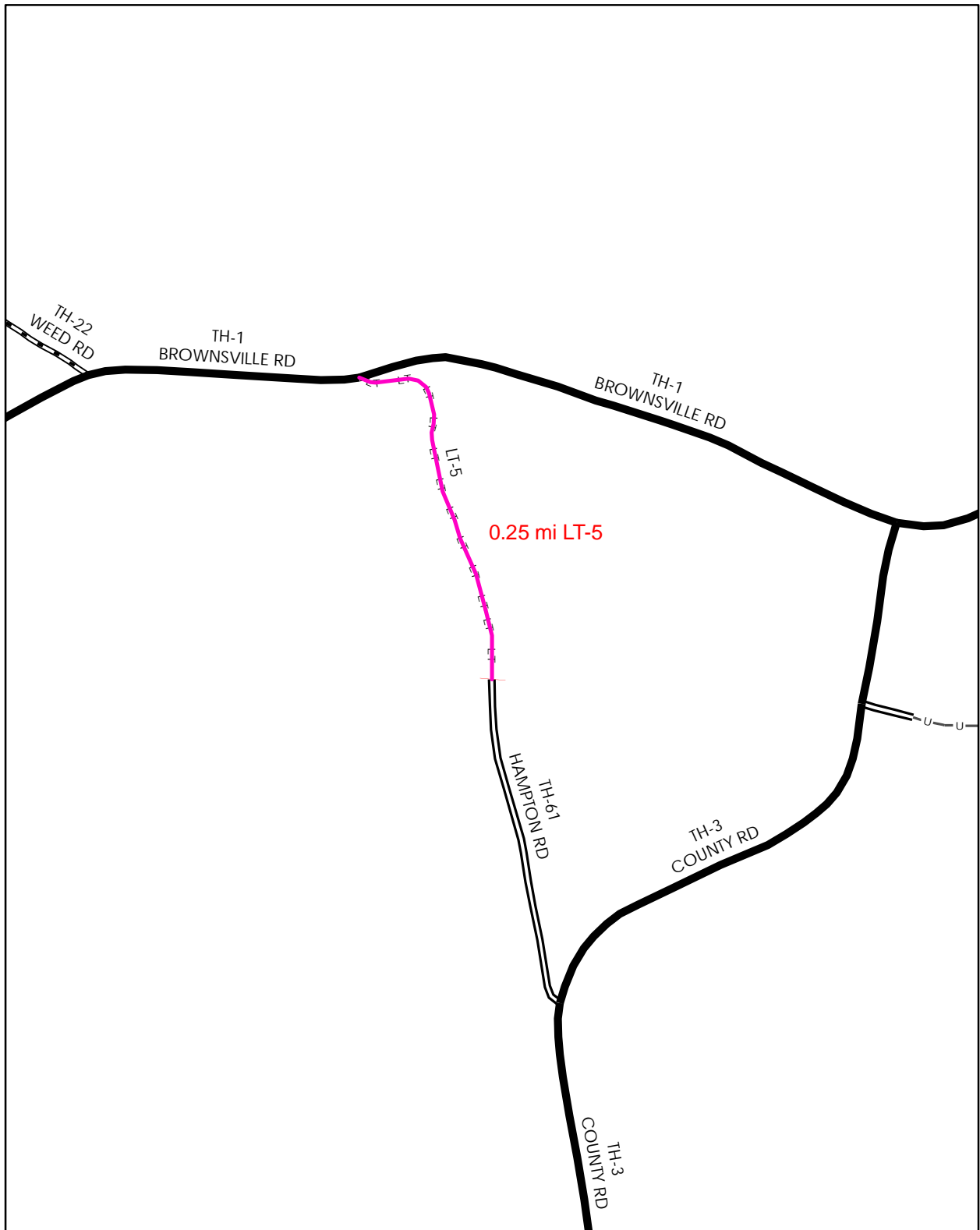
**Mileage Certificate Change 2010  
HARTFORD**

Mapping Unit  
 Division of Planning, Outreach and Community Affairs  
 Vermont Agency of Transportation -- May 2010





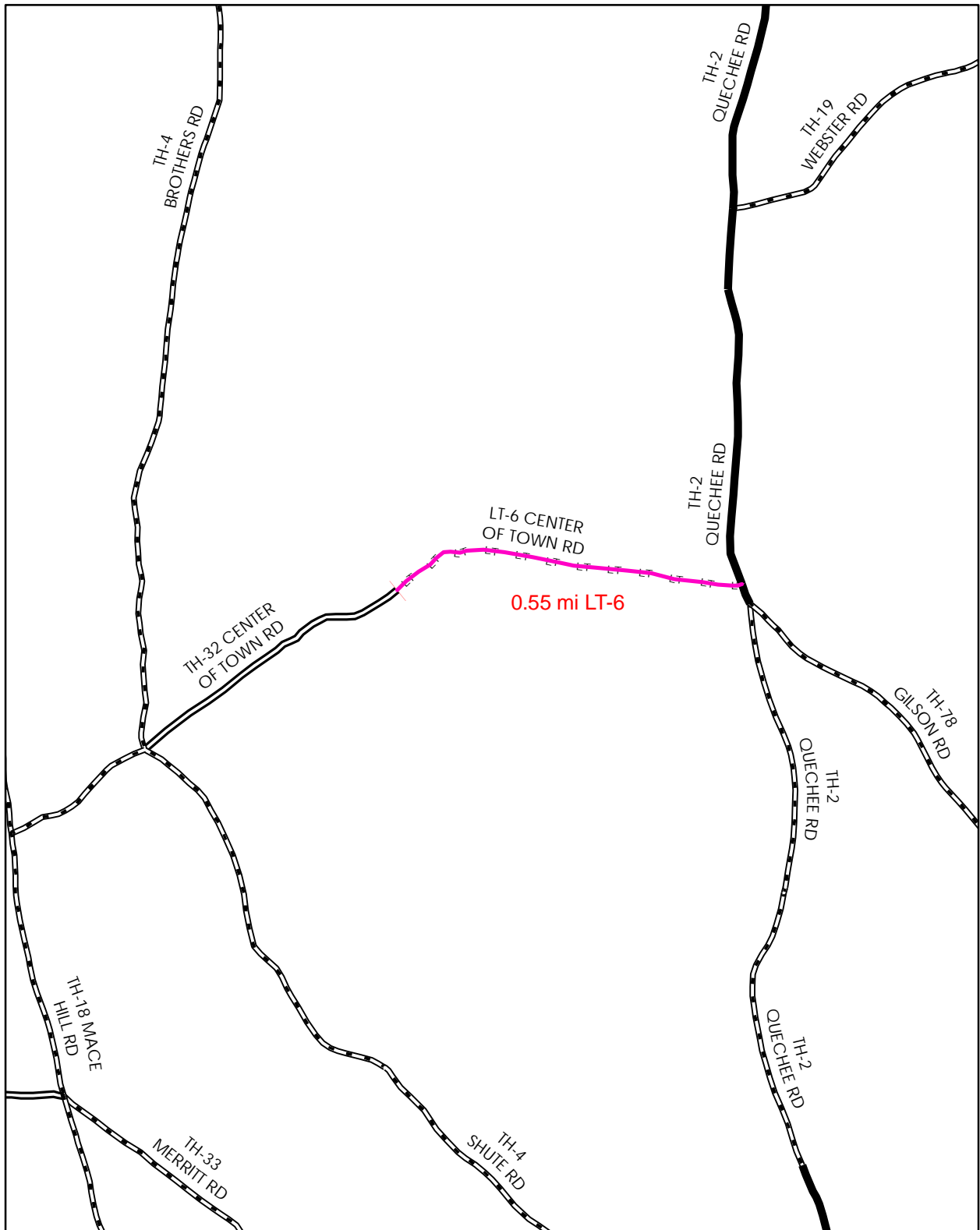




**Mileage Certificate Change 2010  
HARTLAND**

Mapping Unit  
Division of Planning, Outreach and Community Affairs  
Vermont Agency of Transportation -- February 2010

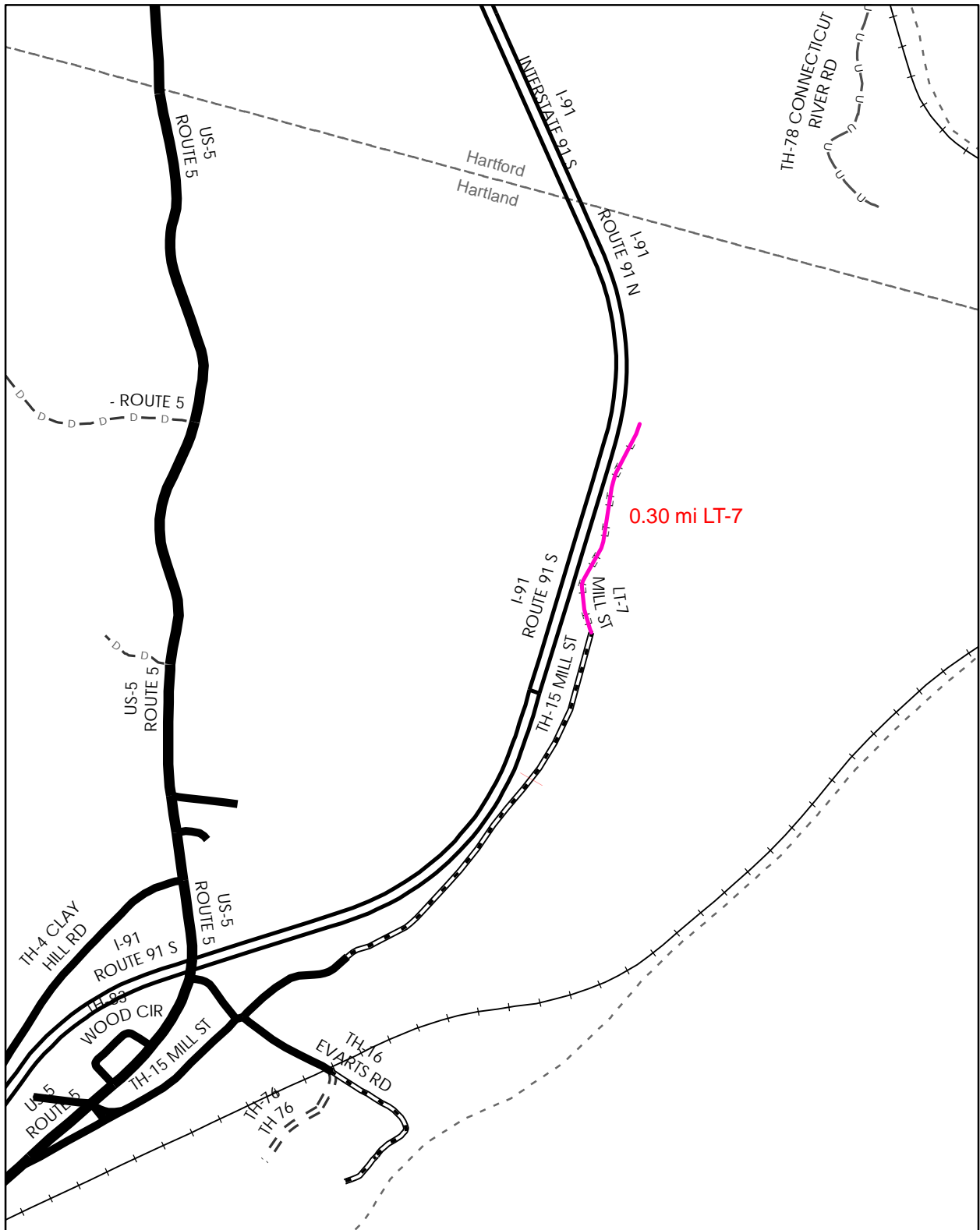




**Mileage Certificate Change 2010  
HARTLAND**

Mapping Unit  
 Division of Planning, Outreach and Community Affairs  
 Vermont Agency of Transportation -- February 2010

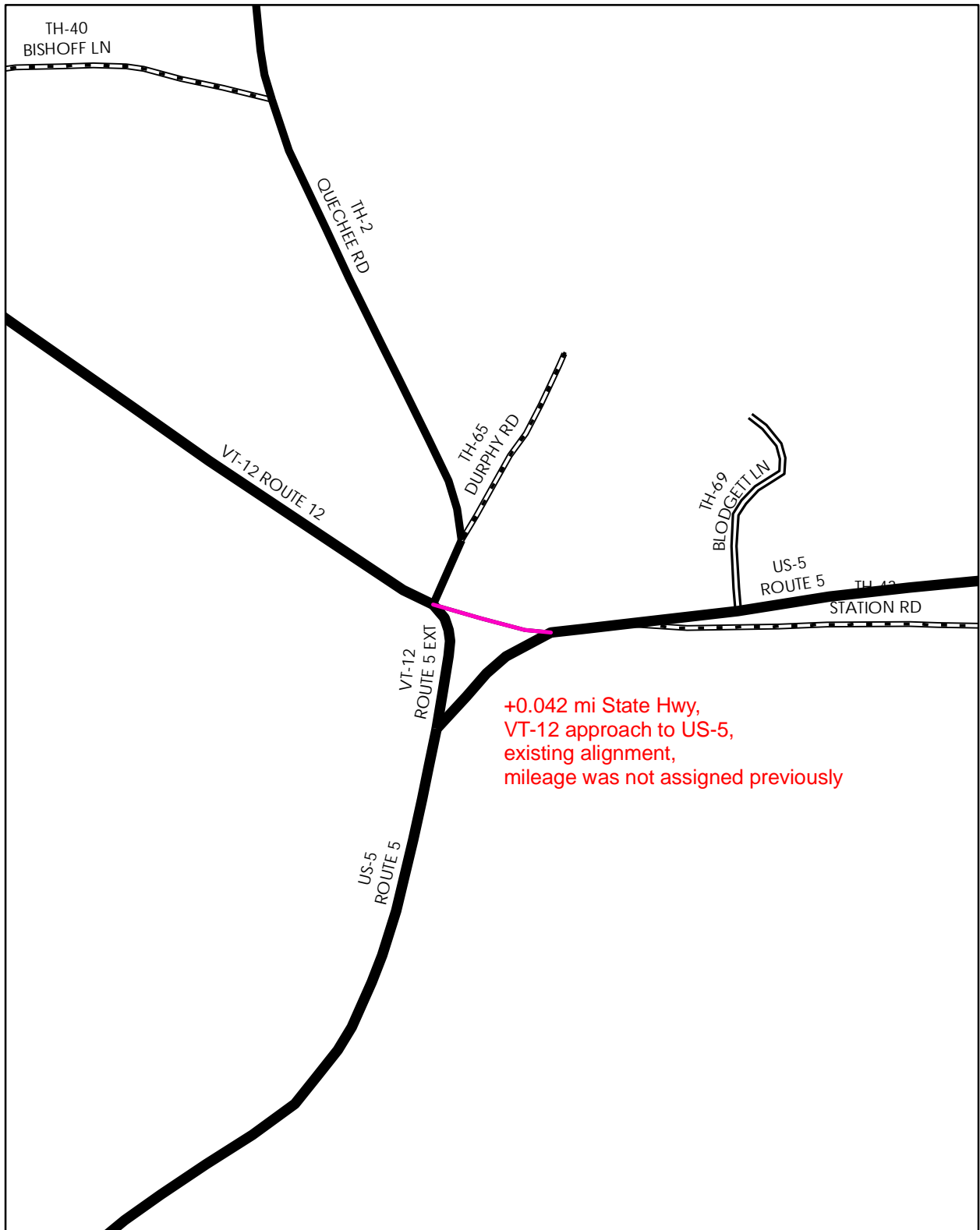




**Mileage Certificate Change 2010  
HARTLAND**

Mapping Unit  
 Division of Planning, Outreach and Community Affairs  
 Vermont Agency of Transportation -- February 2010

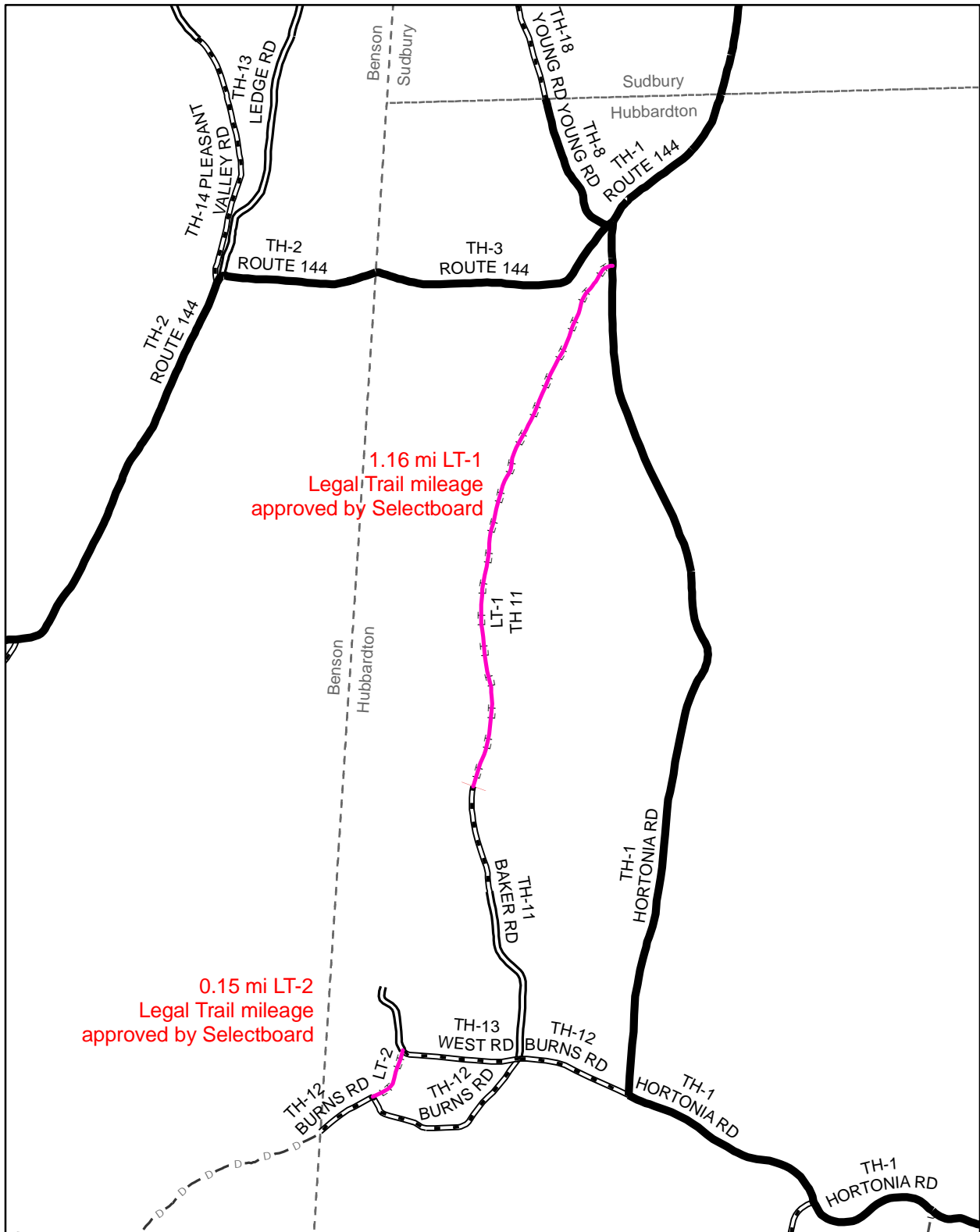




**Mileage Certificate Change 2010  
HARTLAND**

Mapping Unit  
Division of Planning, Outreach and Community Affairs  
Vermont Agency of Transportation -- February 2010

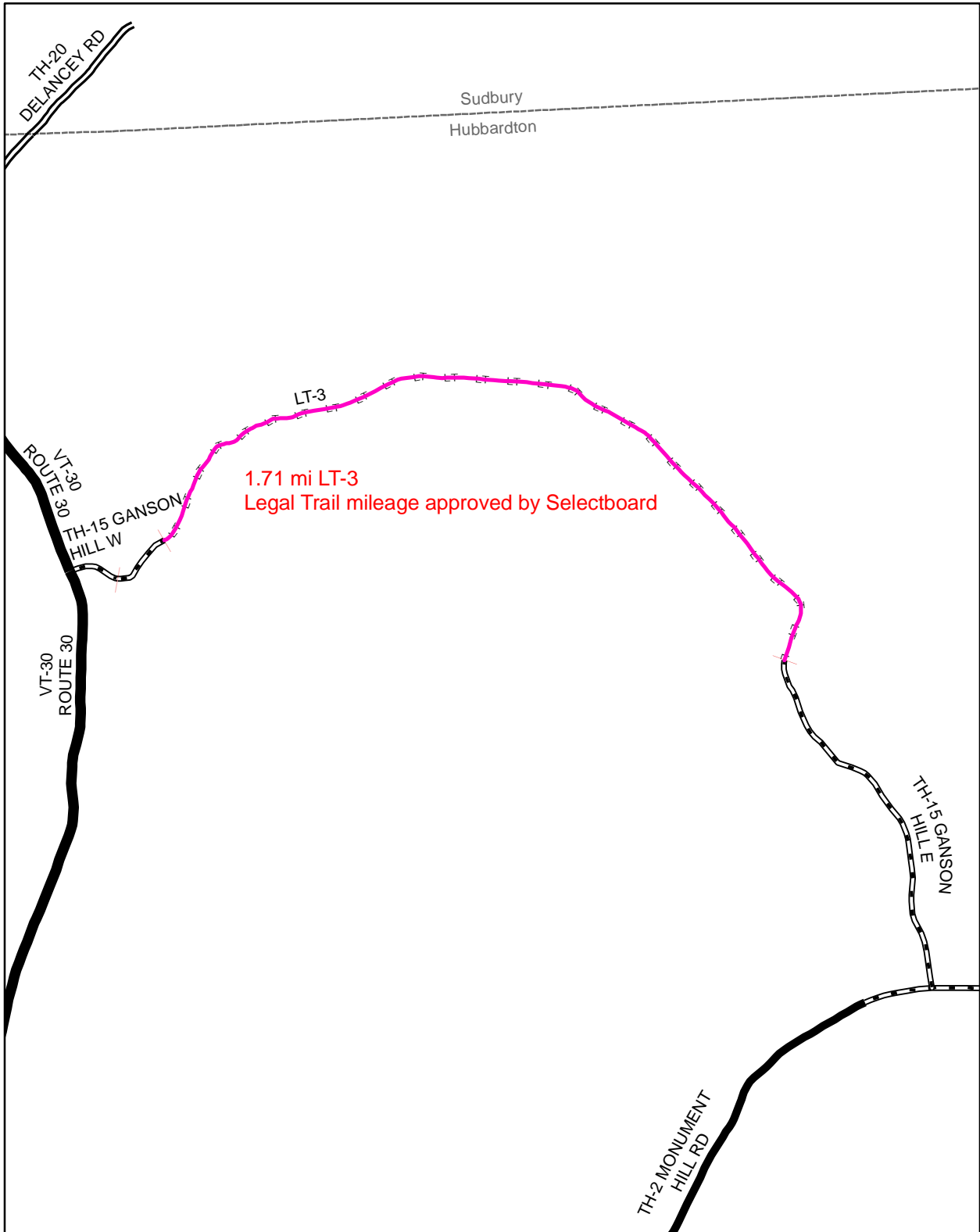




**Mileage Certificate Change 2010  
HUBBARDTON**

Mapping Unit  
Division of Planning, Outreach and Community Affairs  
Vermont Agency of Transportation -- March 2010

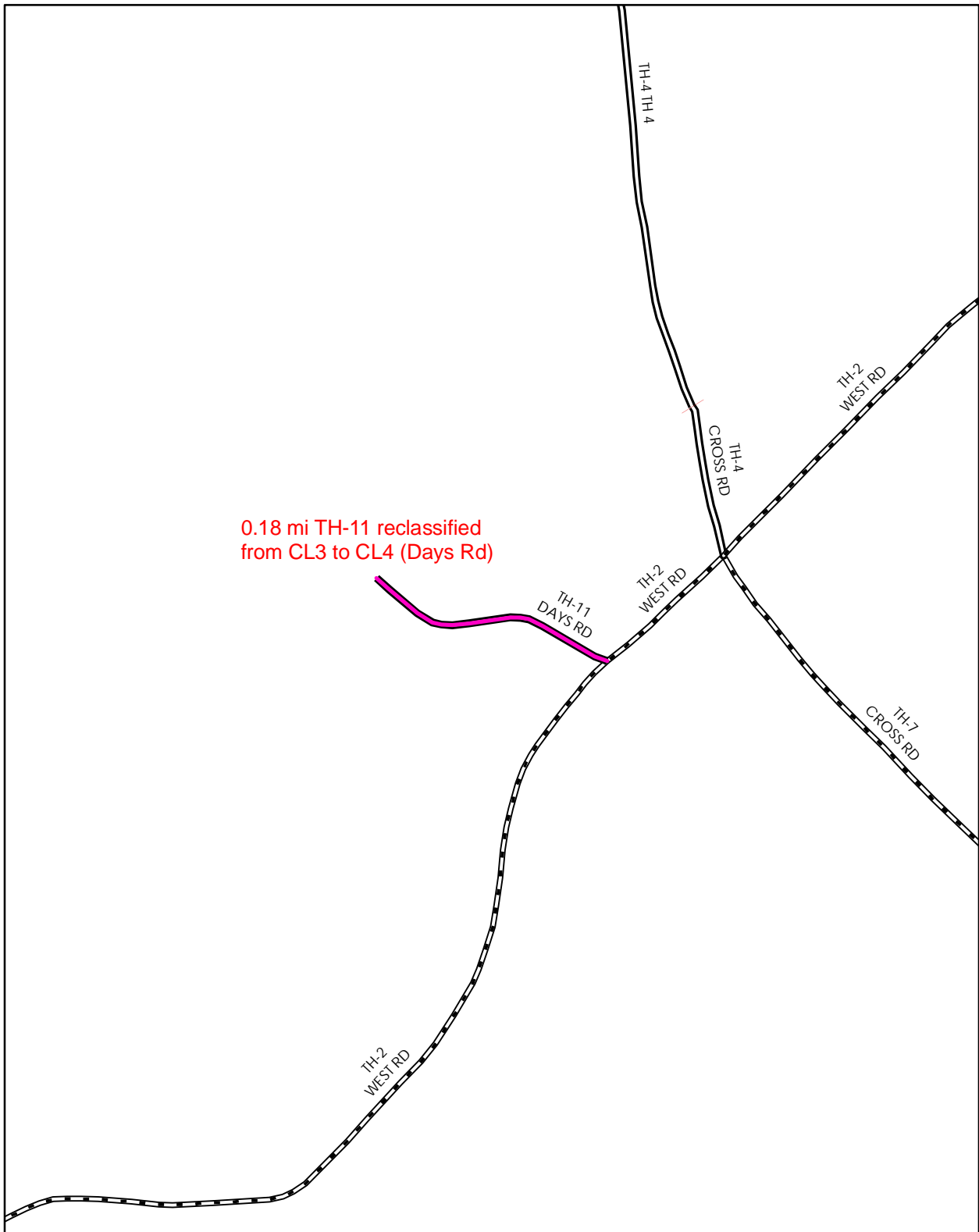




**Mileage Certificate Change 2010  
HUBBARDTON**

Mapping Unit  
Division of Planning, Outreach and Community Affairs  
Vermont Agency of Transportation -- March 2010



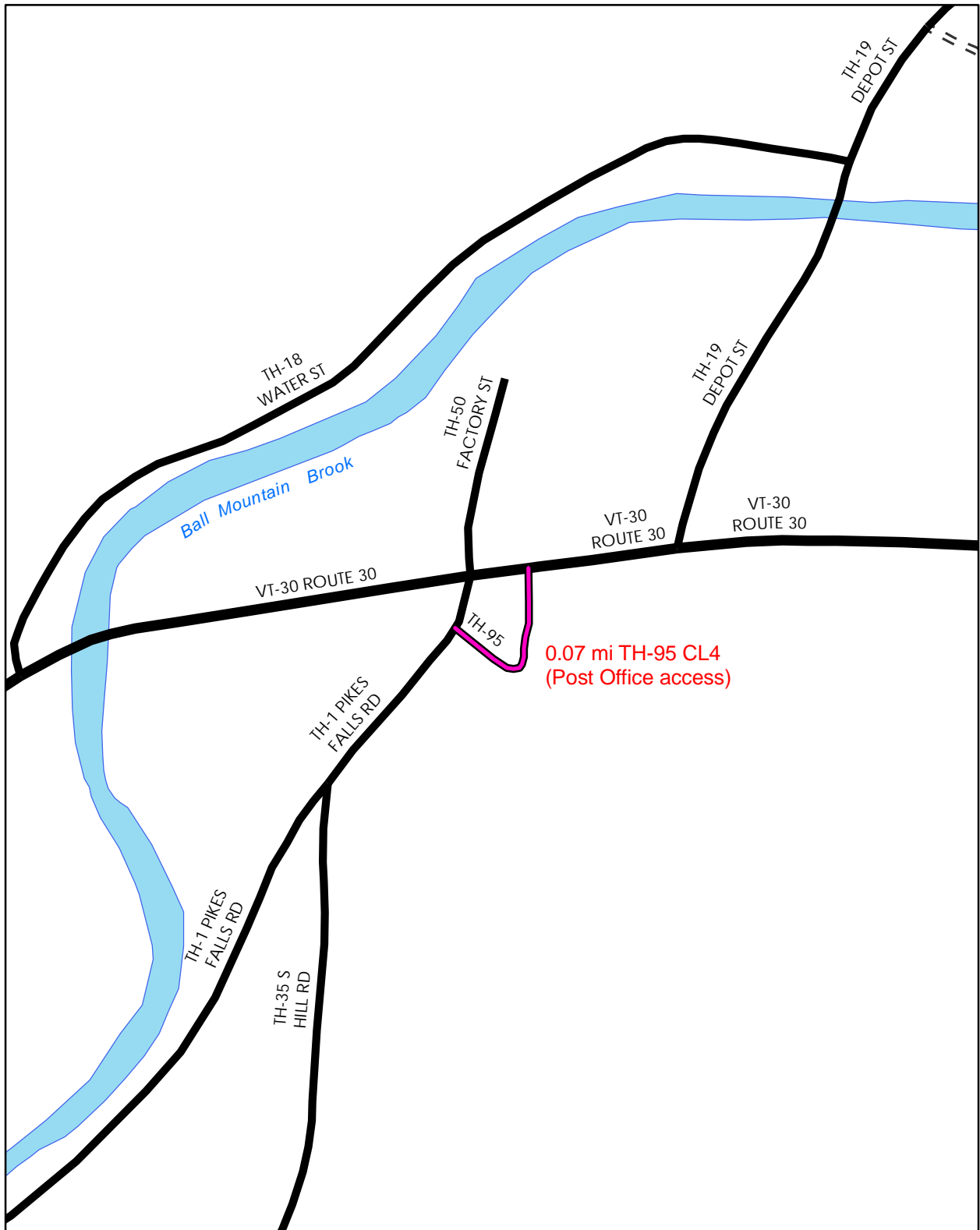


0.18 mi TH-11 reclassified  
from CL3 to CL4 (Days Rd)

### Mileage Certificate Change 2010 IRA

Mapping Unit  
Division of Planning, Outreach and Community Affairs  
Vermont Agency of Transportation -- February 2010



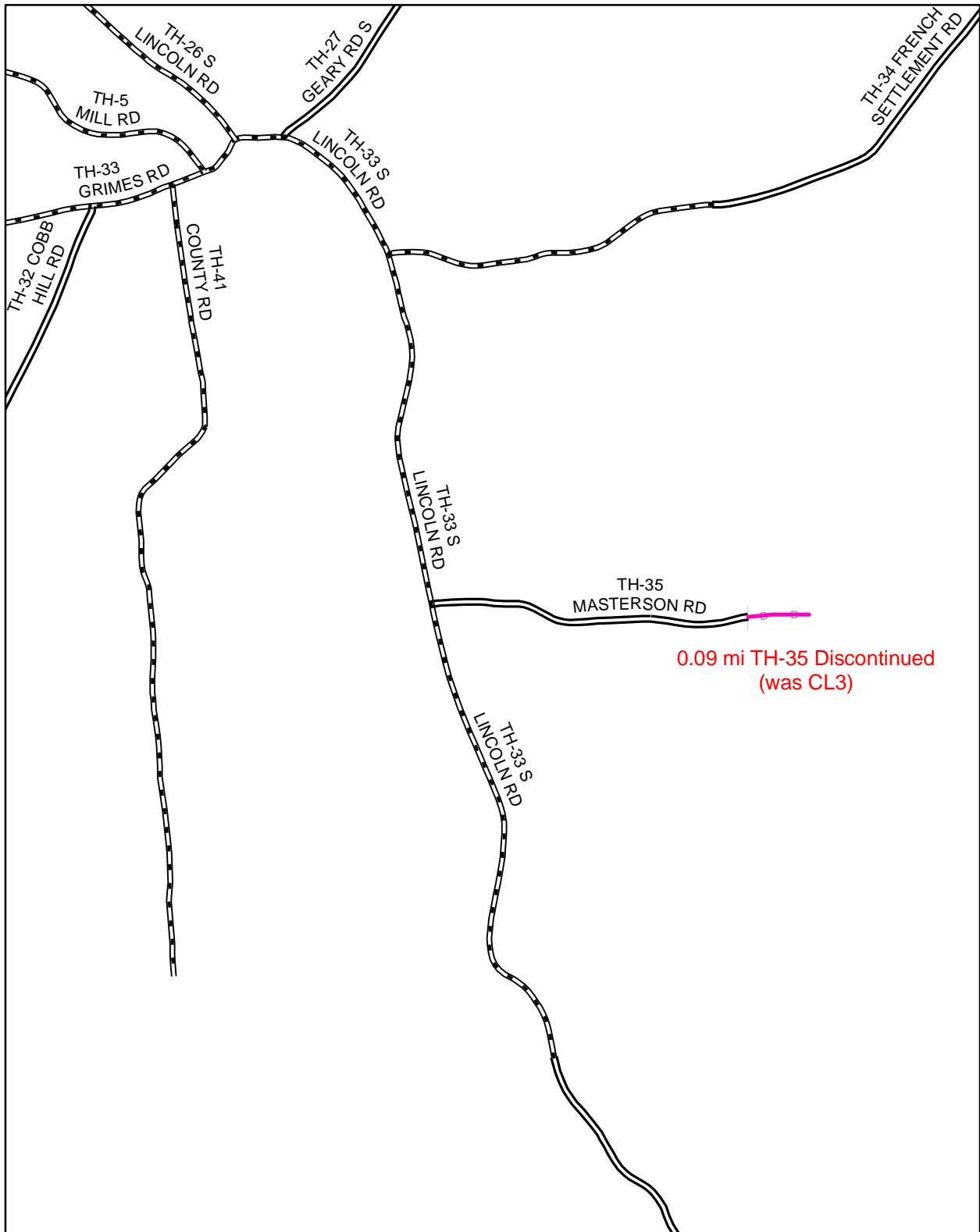


**Mileage Certificate Change 2010  
JAMAICA**

Mapping Unit  
 Division of Planning, Outreach and Community Affairs  
 Vermont Agency of Transportation -- January 2010



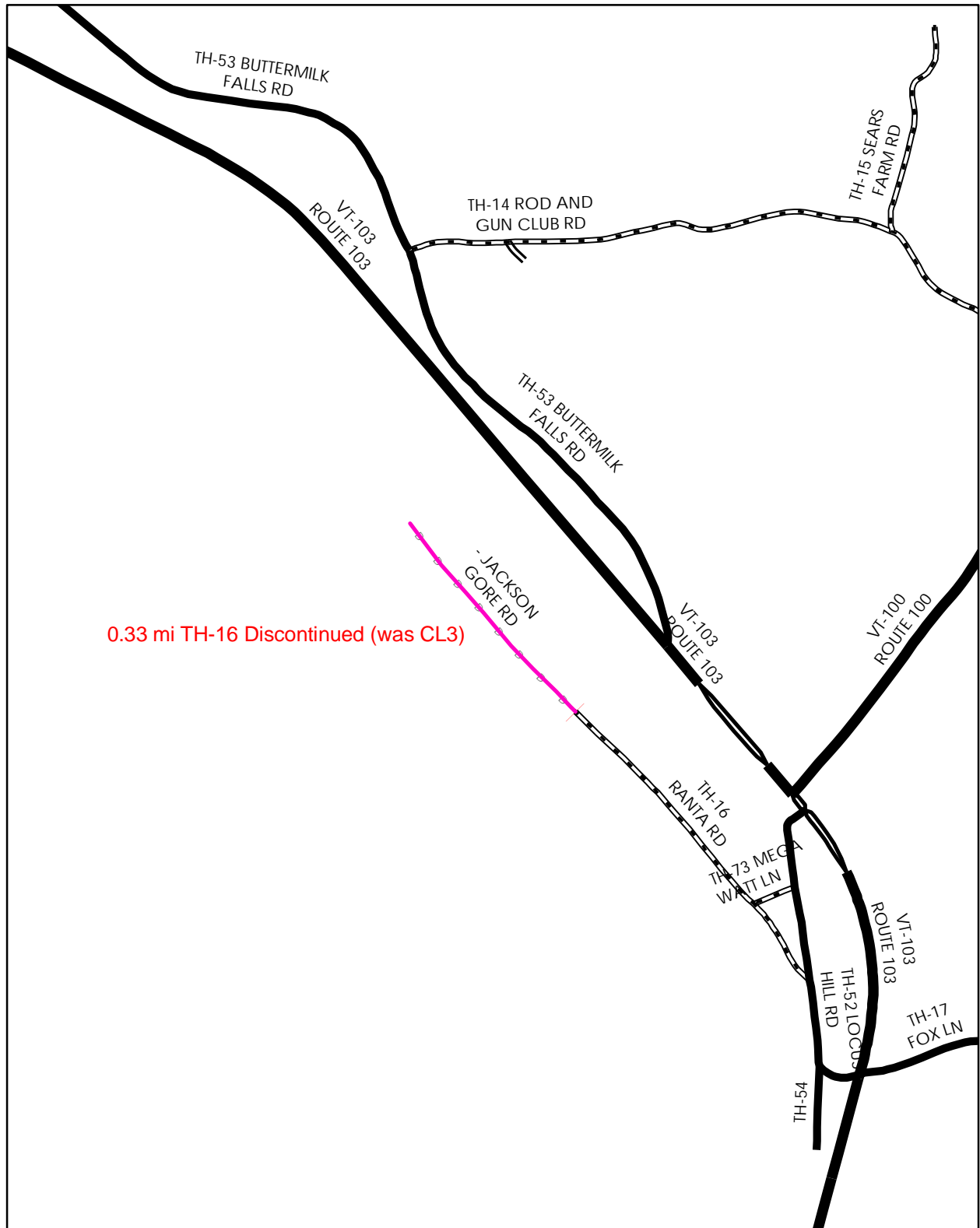




**Mileage Certificate Change 2010  
LINCOLN**

Mapping Unit  
 Division of Planning, Outreach and Community Affairs  
 Vermont Agency of Transportation -- March 2010

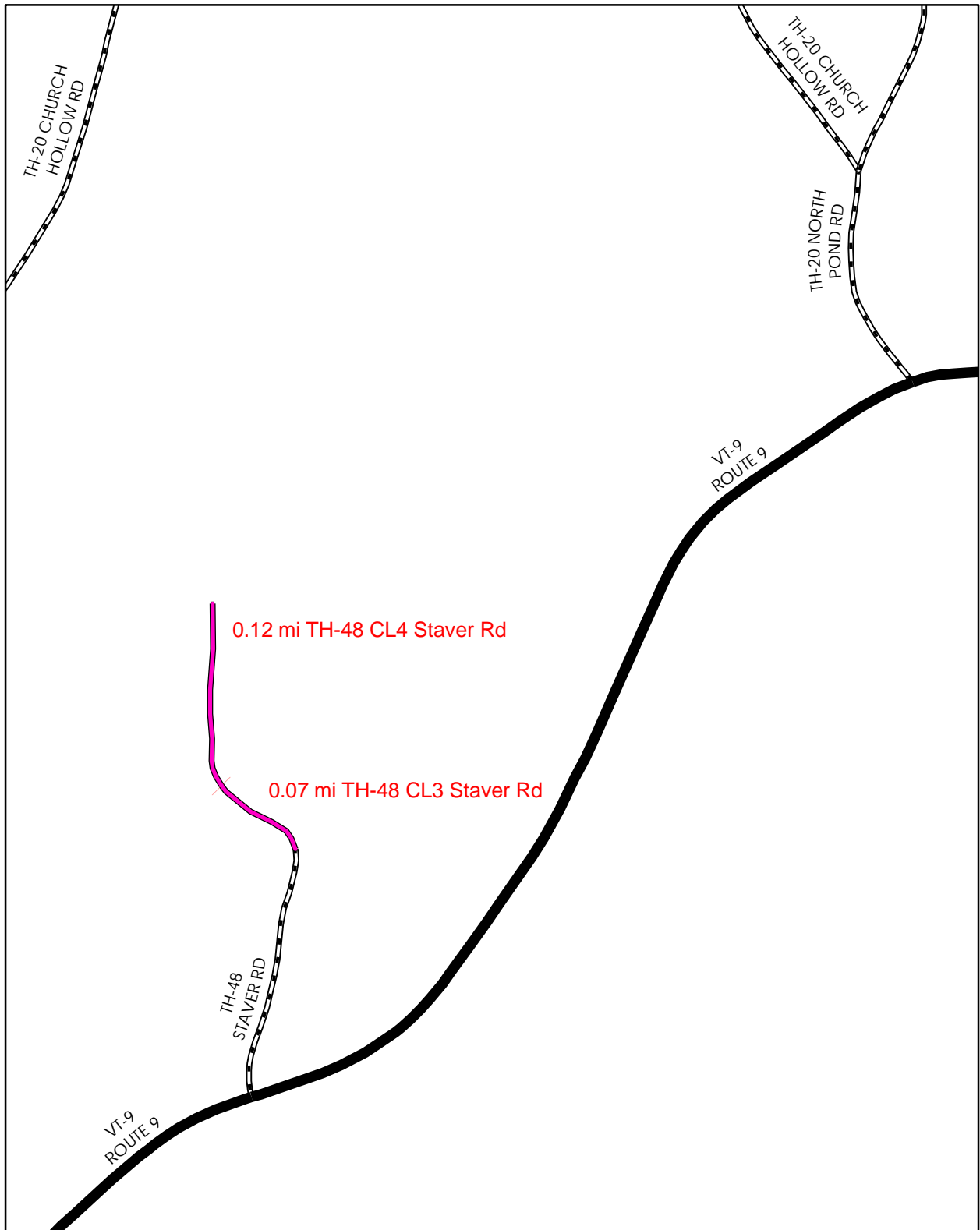




**Mileage Certificate Change 2010  
LUDLOW**

Mapping Unit  
 Division of Planning, Outreach and Community Affairs  
 Vermont Agency of Transportation -- February 2010





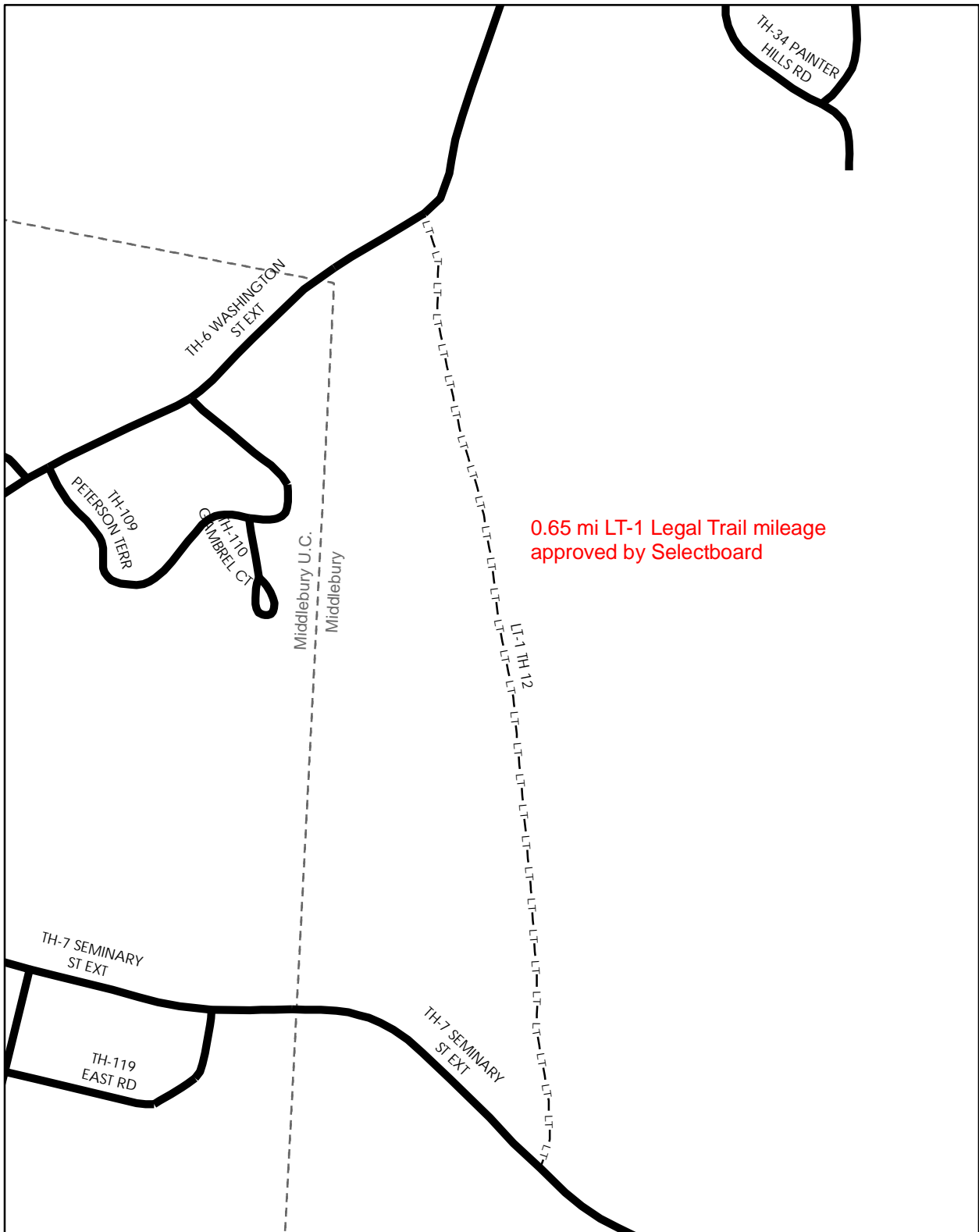
0.12 mi TH-48 CL4 Staver Rd

0.07 mi TH-48 CL3 Staver Rd

**Mileage Certificate Change 2010  
MARLBORO**

Mapping Unit  
 Division of Planning, Outreach and Community Affairs  
 Vermont Agency of Transportation -- February 2010



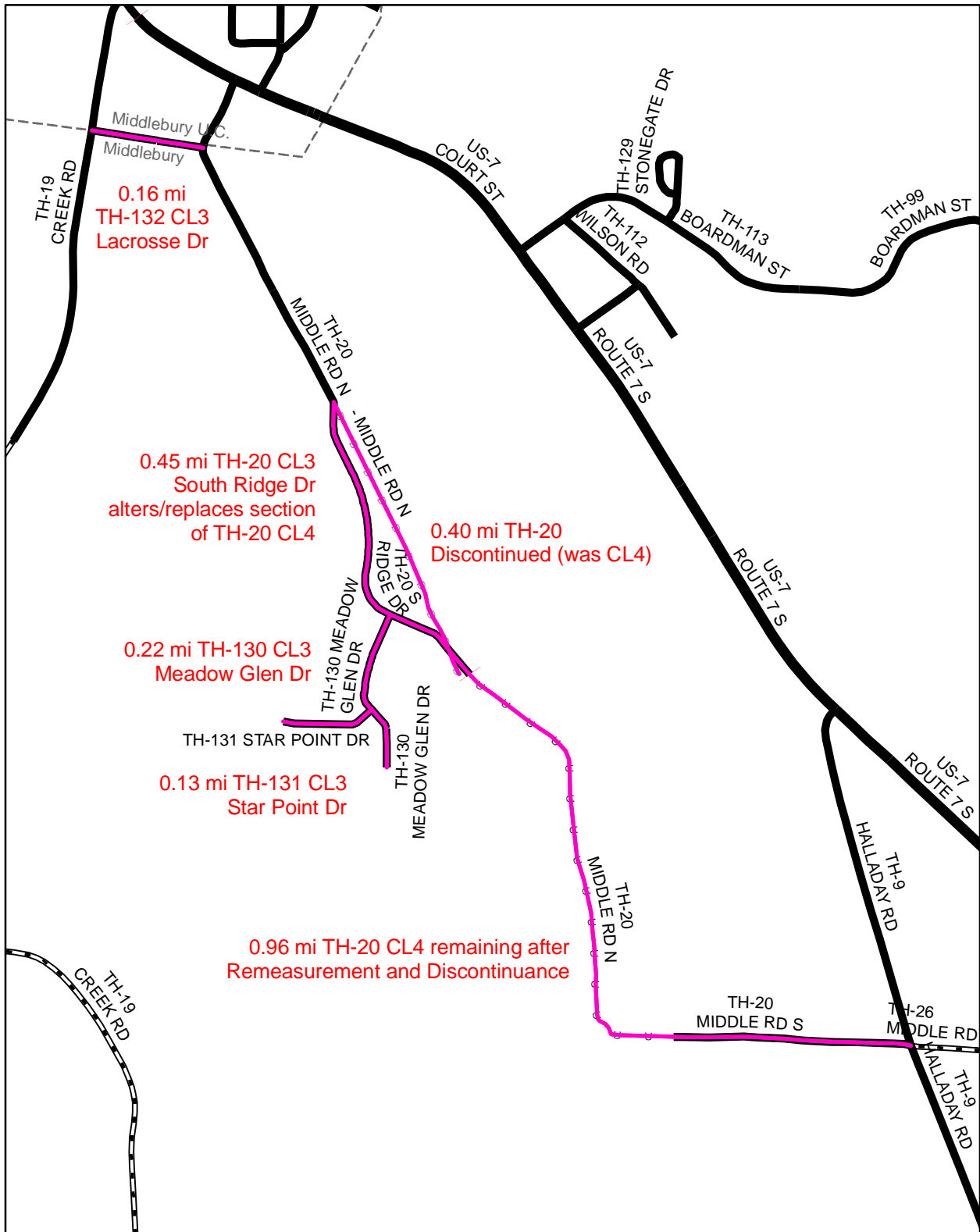


0.65 mi LT-1 Legal Trail mileage approved by Selectboard

**Mileage Certificate Change 2010  
MIDDLEBURY**

Mapping Unit  
 Division of Planning, Outreach and Community Affairs  
 Vermont Agency of Transportation -- March 2010

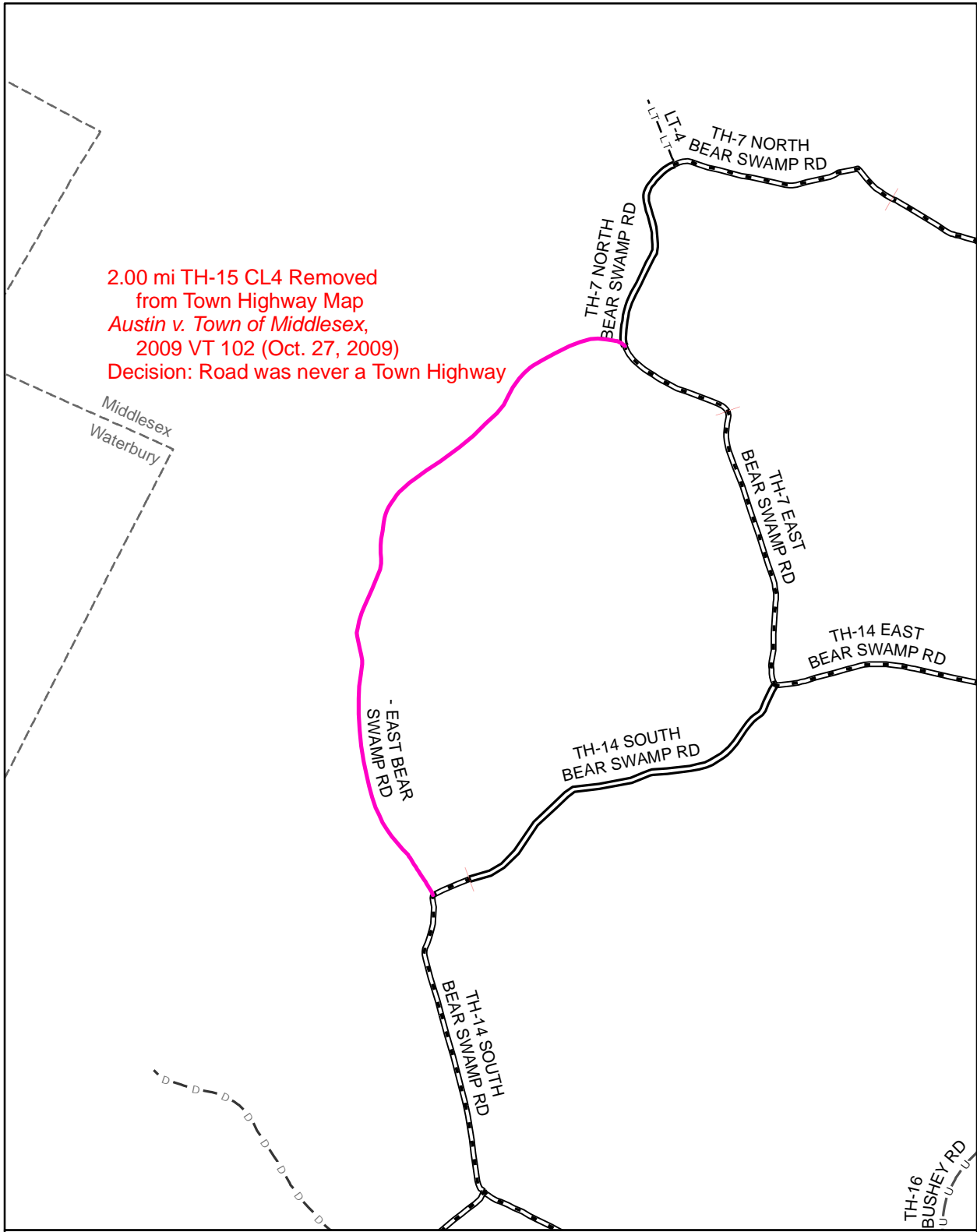




**Mileage Certificate Change 2010  
MIDDLEBURY**

Mapping Unit  
 Division of Planning, Outreach and Community Affairs  
 Vermont Agency of Transportation -- March 2010

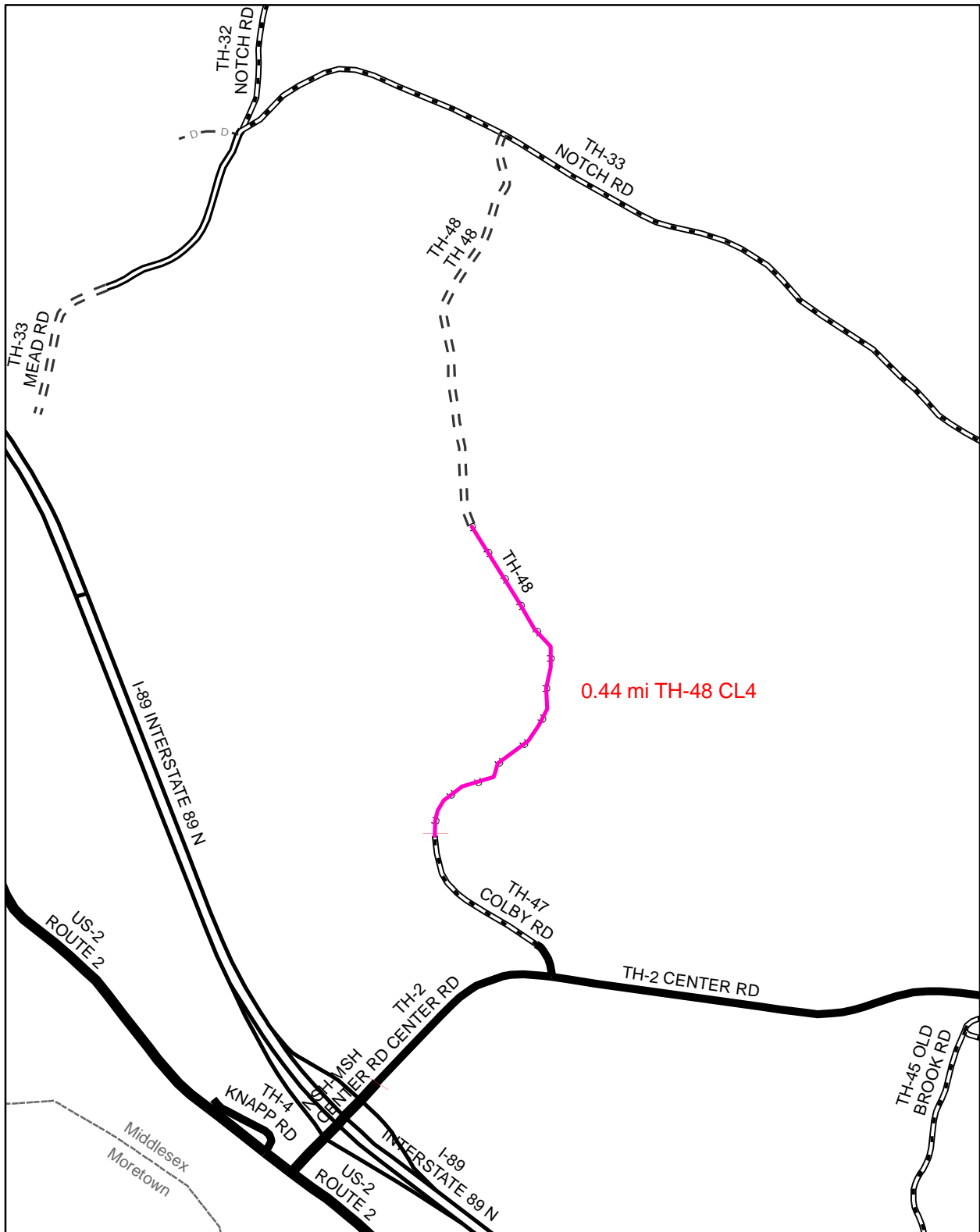




**Mileage Certificate Change 2010  
 MIDDLESEX**

Mapping Unit  
 Division of Planning, Outreach and Community Affairs  
 Vermont Agency of Transportation -- March 2010

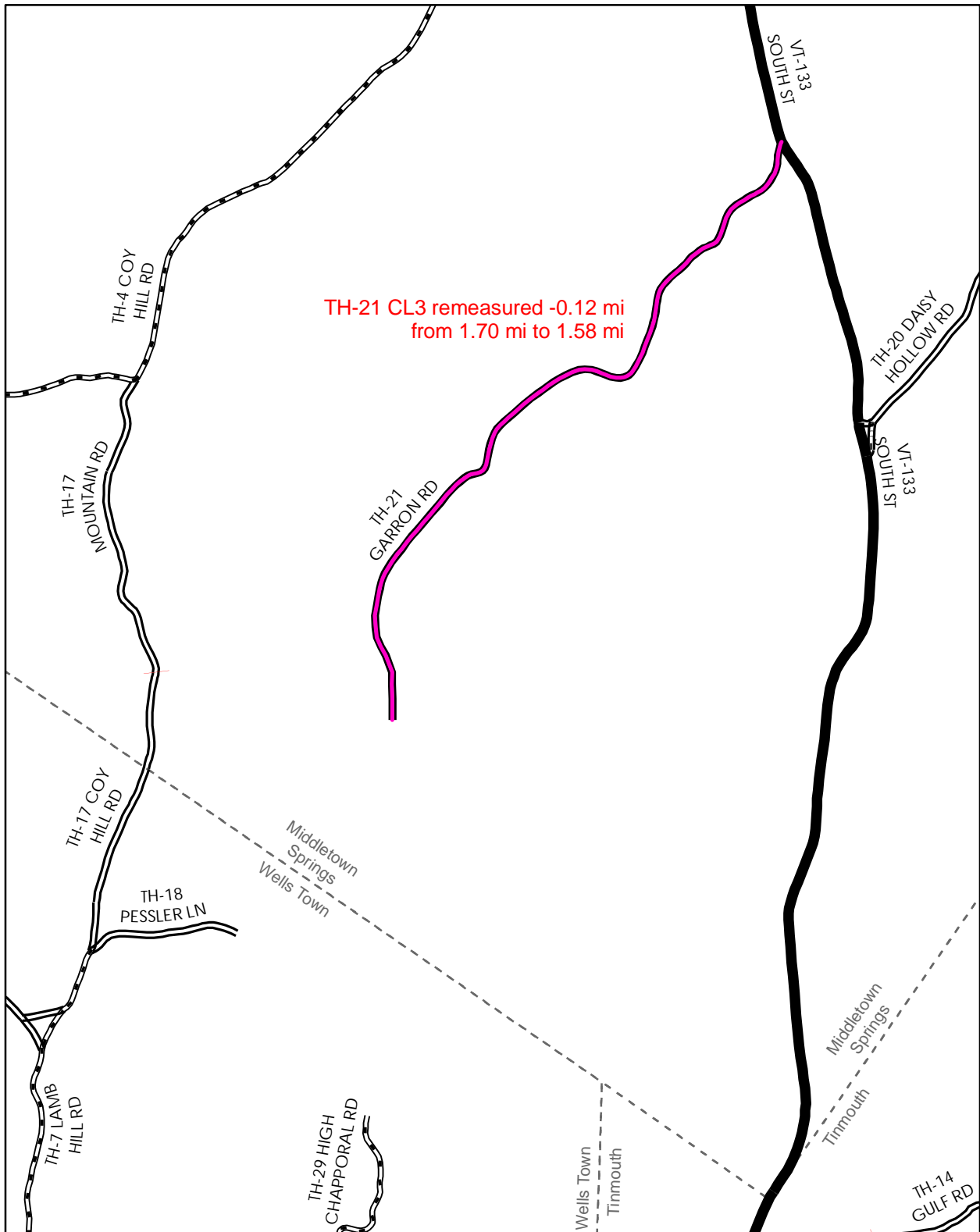




**Mileage Certificate Change 2010  
MIDDLESEX**

Mapping Unit  
 Division of Planning, Outreach and Community Affairs  
 Vermont Agency of Transportation -- March 2010



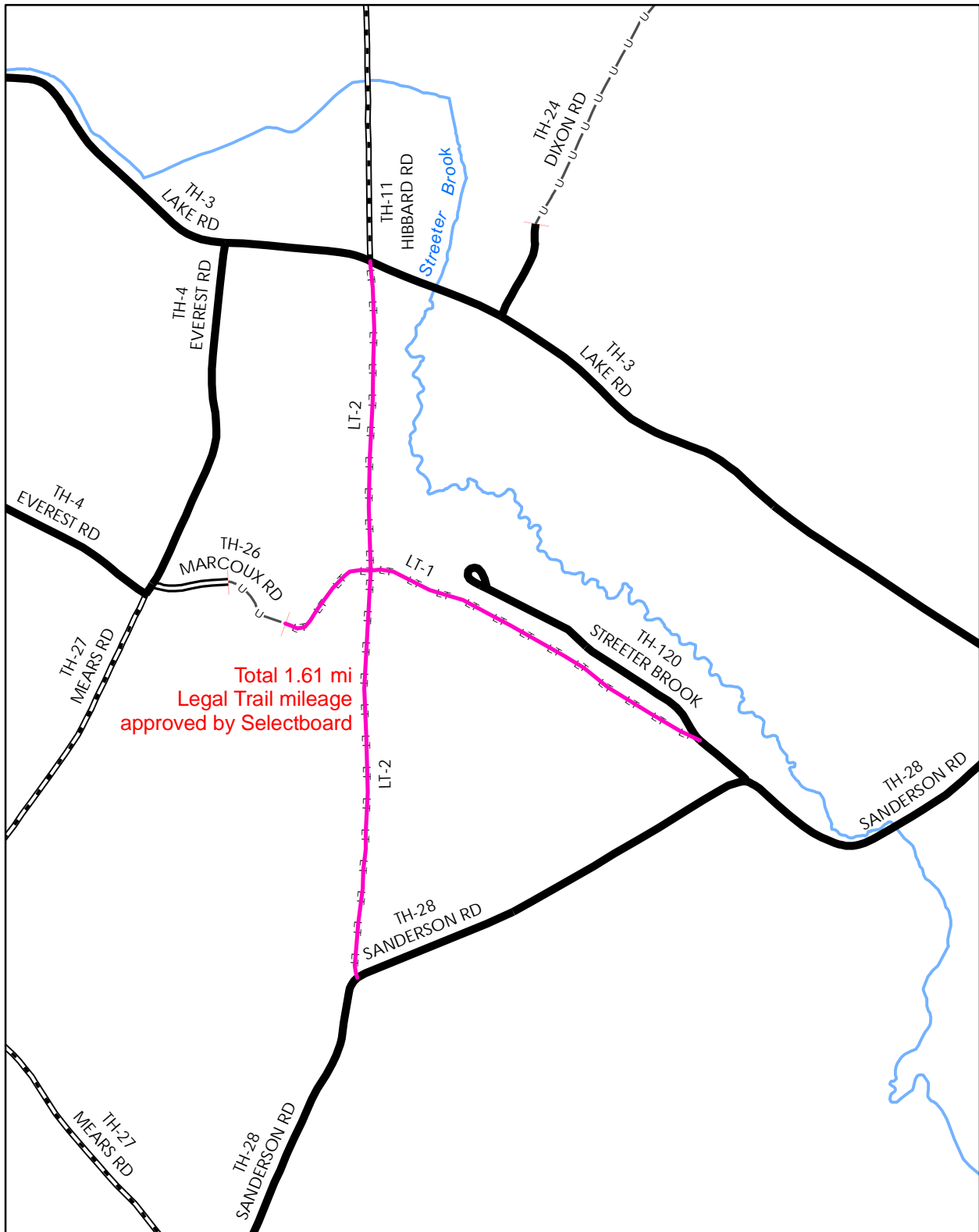


**Mileage Certificate Change 2010  
MIDDLETOWN SPRINGS**

Mapping Unit  
 Division of Planning, Outreach and Community Affairs  
 Vermont Agency of Transportation -- February 2010



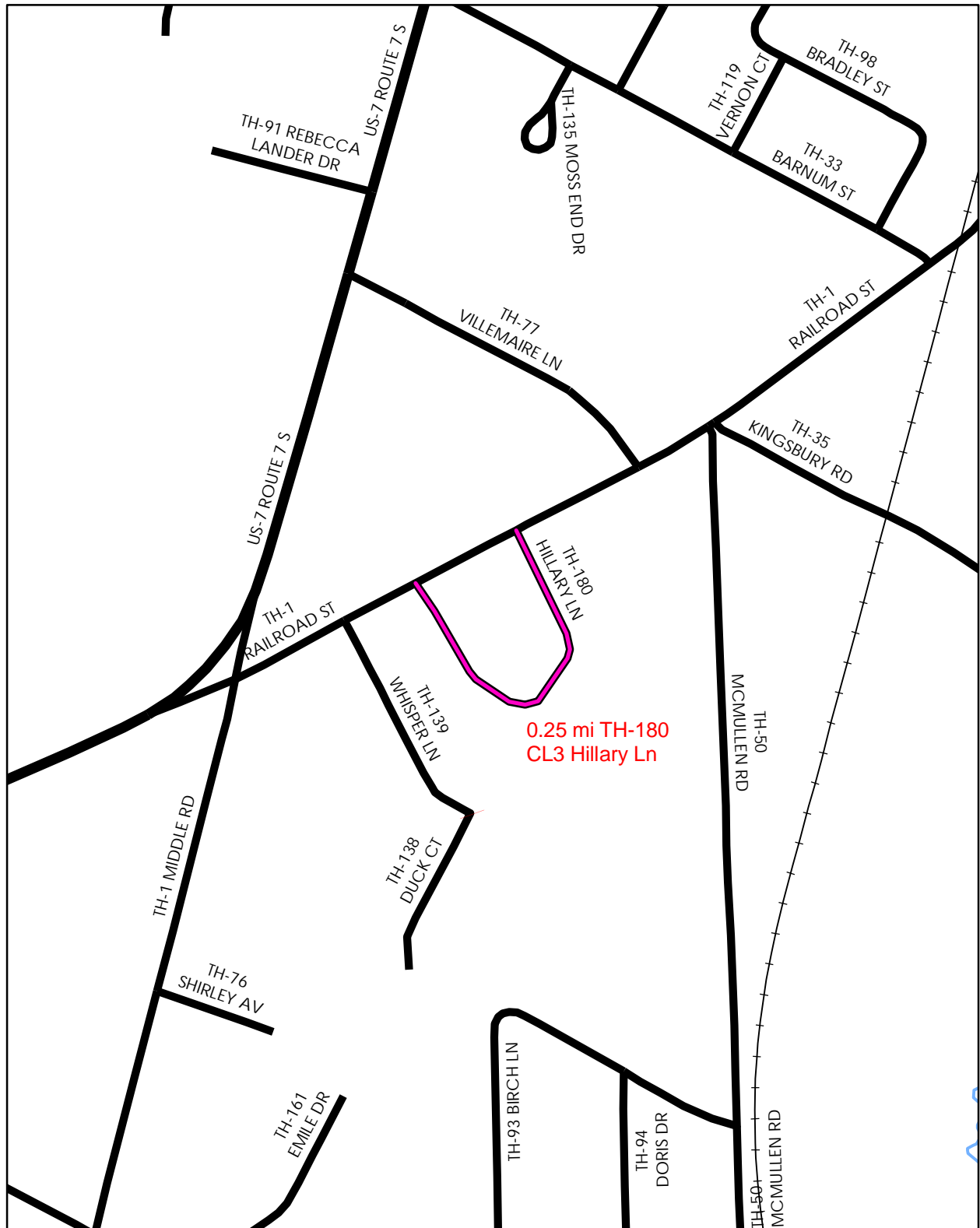




**Mileage Certificate Change 2010  
MILTON**

Mapping Unit  
 Division of Planning, Outreach and Community Affairs  
 Vermont Agency of Transportation -- January 2010

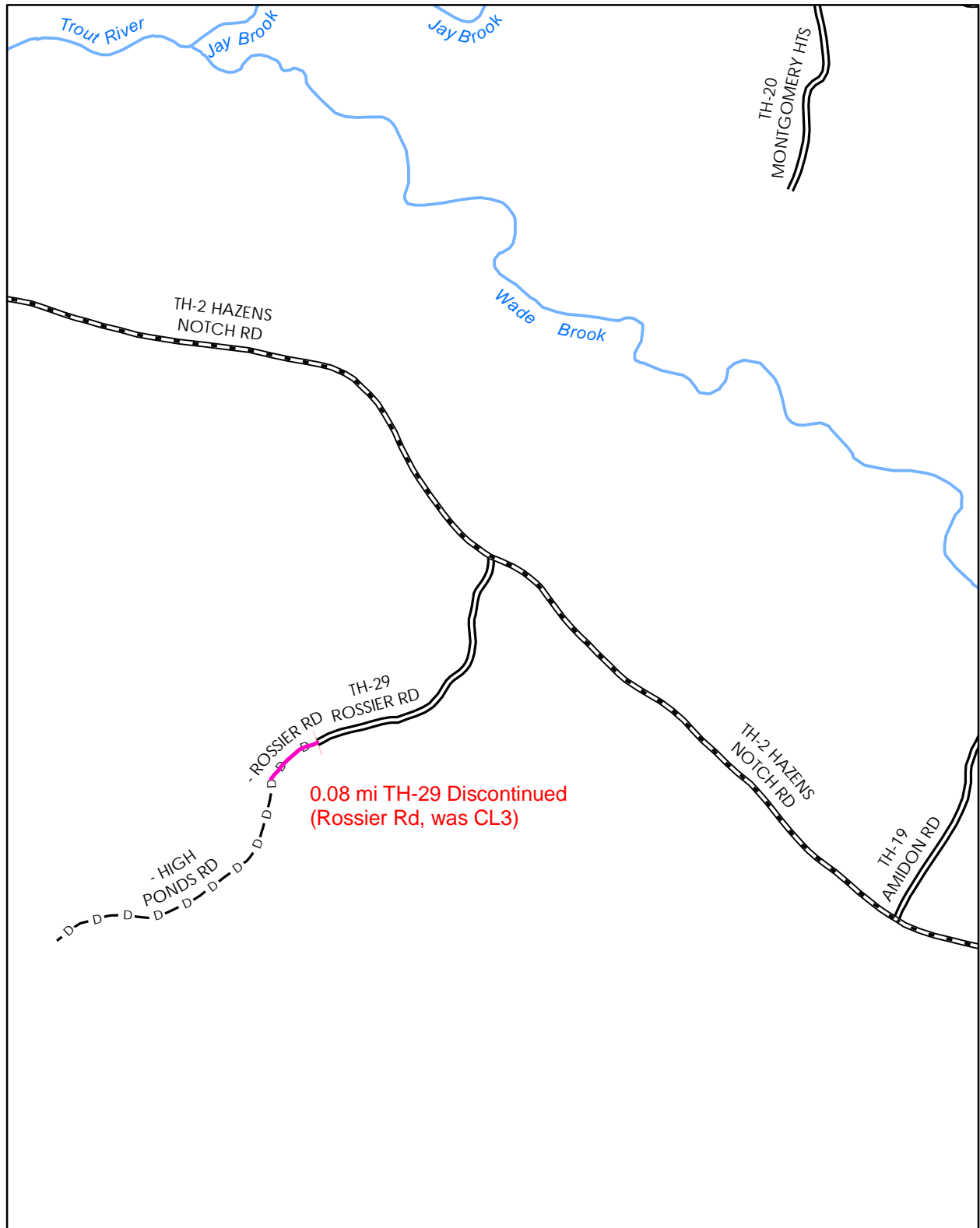




**Mileage Certificate Change 2010  
MILTON**

Mapping Unit  
 Division of Planning, Outreach and Community Affairs  
 Vermont Agency of Transportation -- January 2010

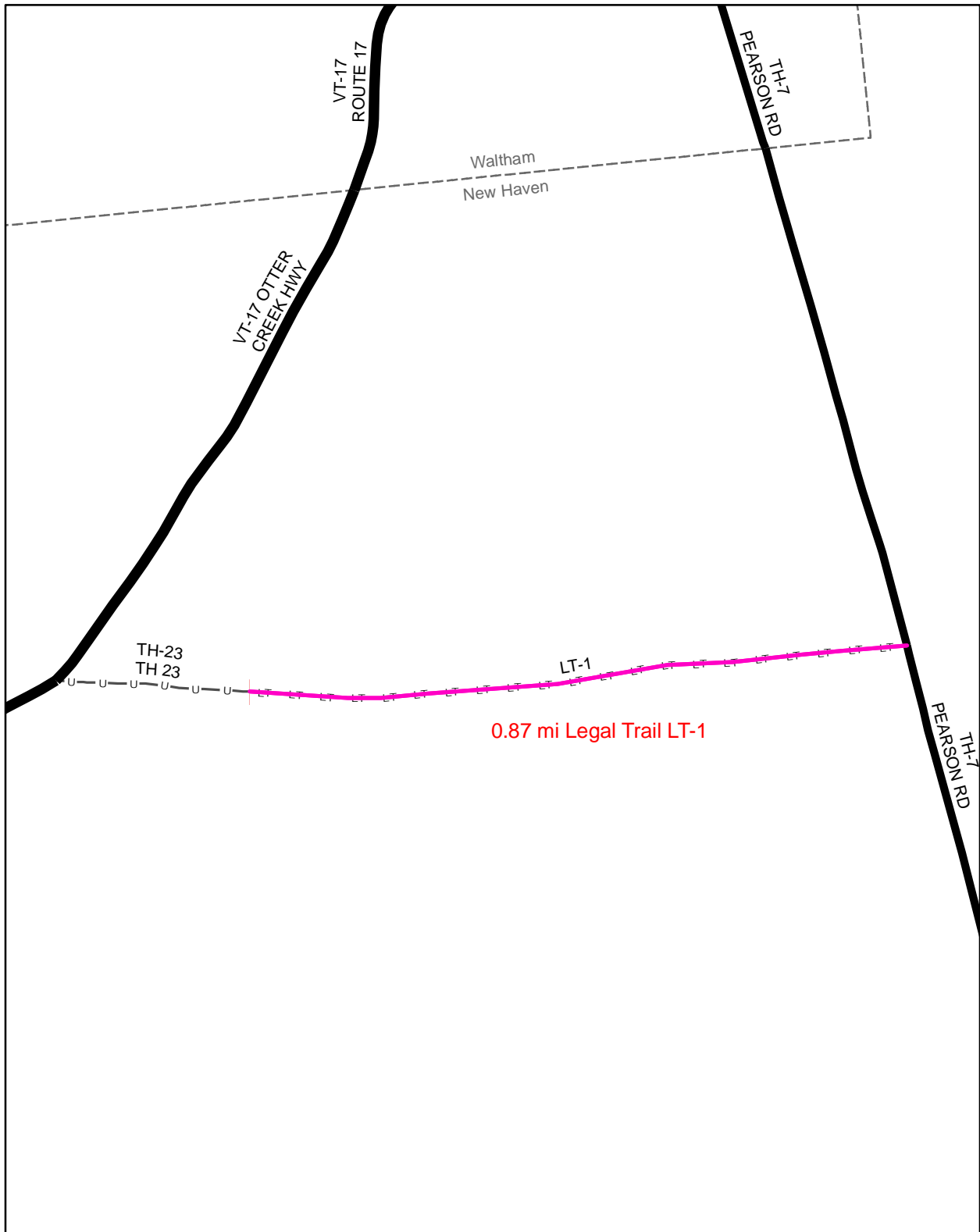




**Mileage Certificate Change 2010  
MONTGOMERY**

Mapping Unit  
 Division of Planning, Outreach and Community Affairs  
 Vermont Agency of Transportation -- February 2010

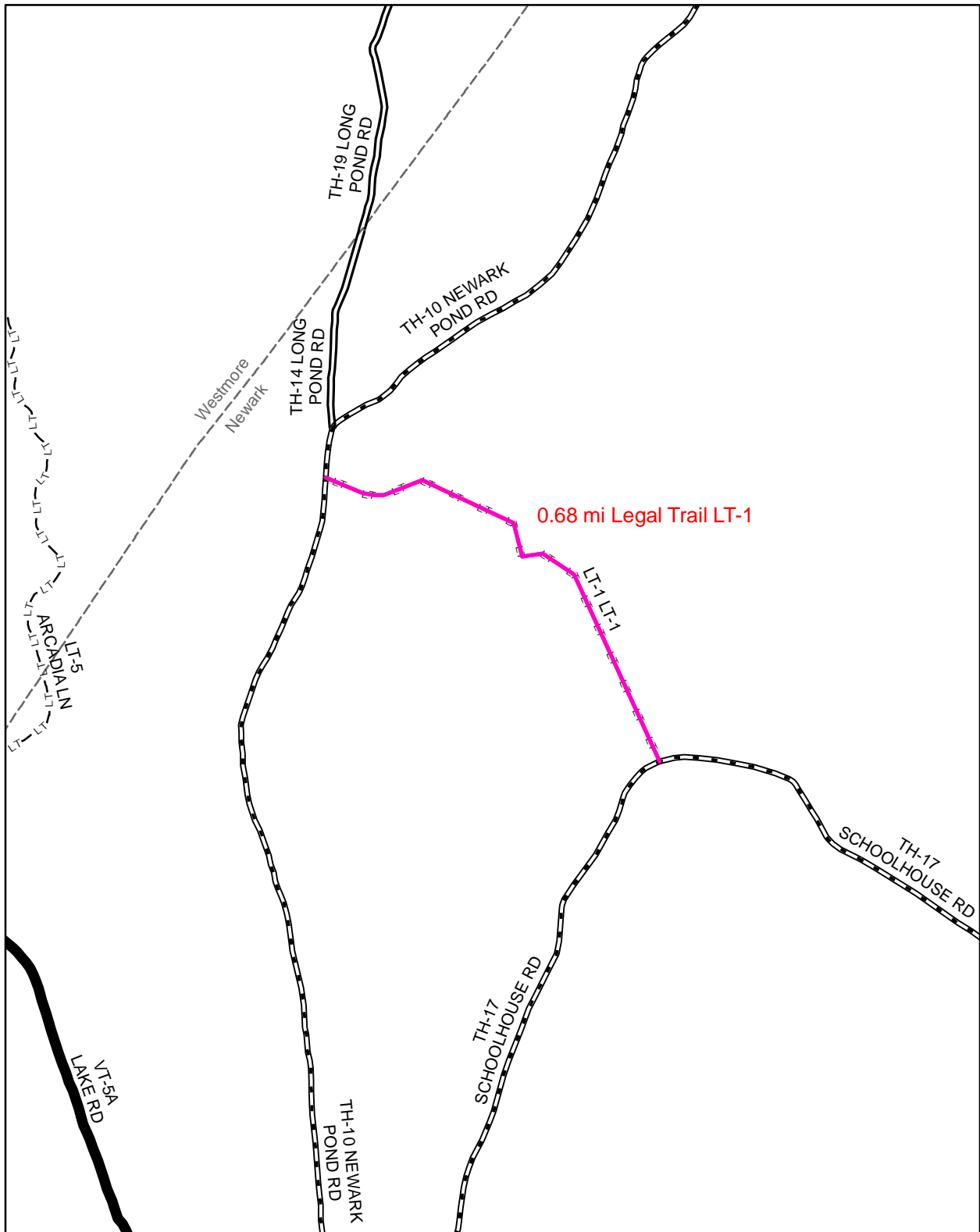




**Mileage Certificate Change 2010  
NEW HAVEN**

Mapping Unit  
Division of Planning, Outreach and Community Affairs  
Vermont Agency of Transportation -- March 2010

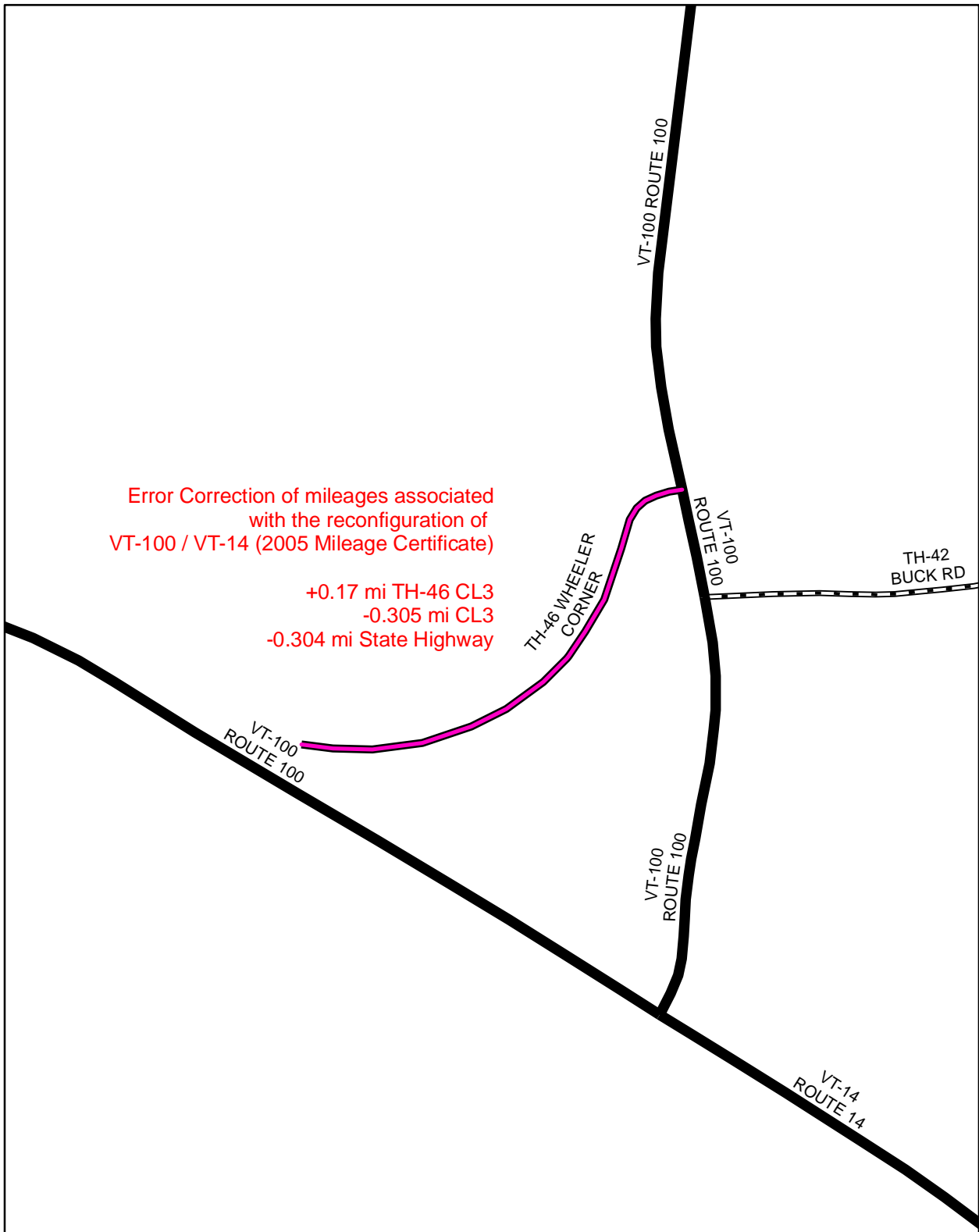




**Mileage Certificate Change 2010  
NEWARK**

Mapping Unit  
 Division of Planning, Outreach and Community Affairs  
 Vermont Agency of Transportation -- March 2010





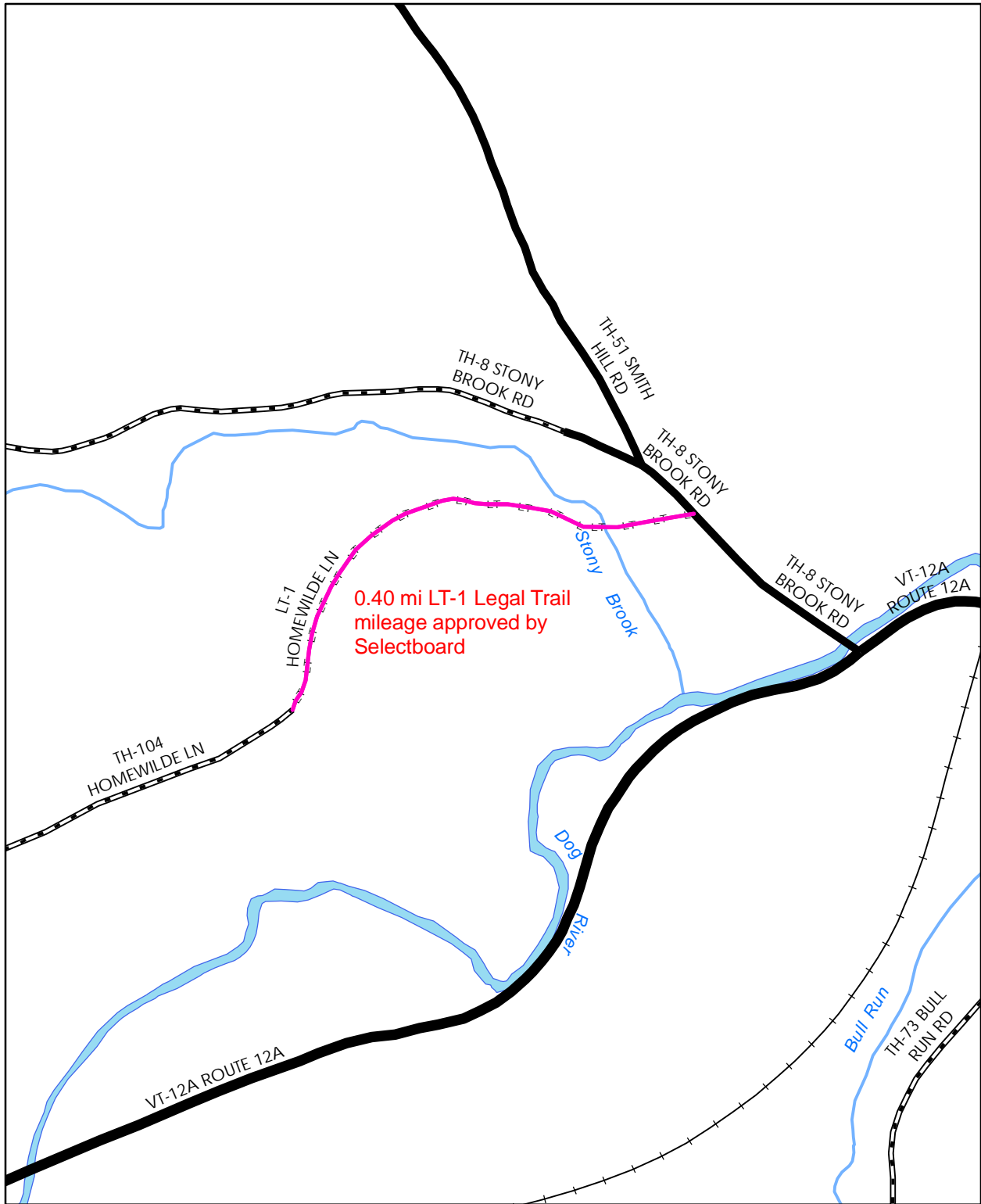
Error Correction of mileages associated  
with the reconfiguration of  
VT-100 / VT-14 (2005 Mileage Certificate)

+0.17 mi TH-46 CL3  
-0.305 mi CL3  
-0.304 mi State Highway

**Mileage Certificate Change 2010  
NEWPORT TOWN**

Mapping Unit  
Division of Planning, Outreach and Community Affairs  
Vermont Agency of Transportation -- March 2010

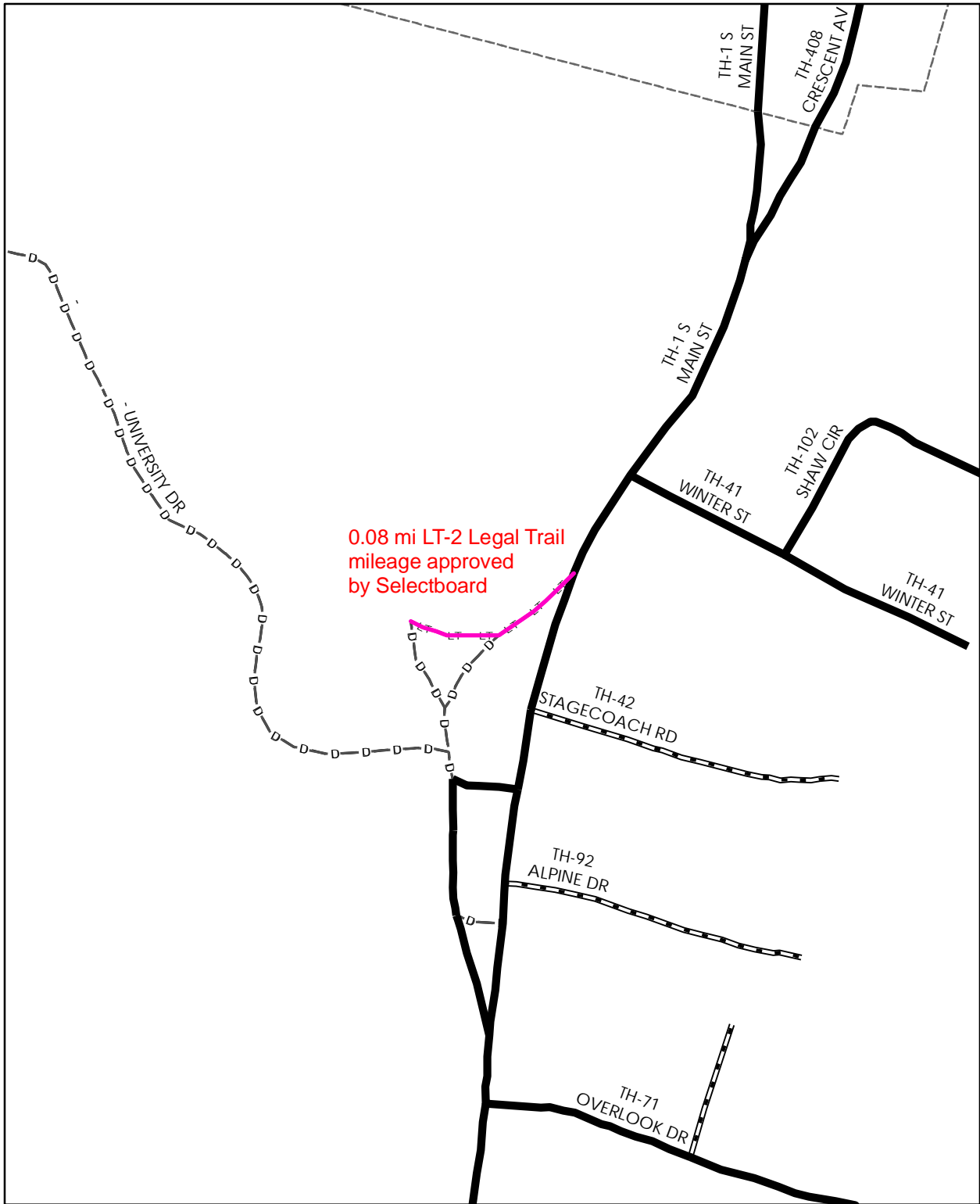




**Mileage Certificate Change 2010  
NORTHFIELD**

Mapping Unit  
 Division of Planning, Outreach and Community Affairs  
 Vermont Agency of Transportation -- January 2010



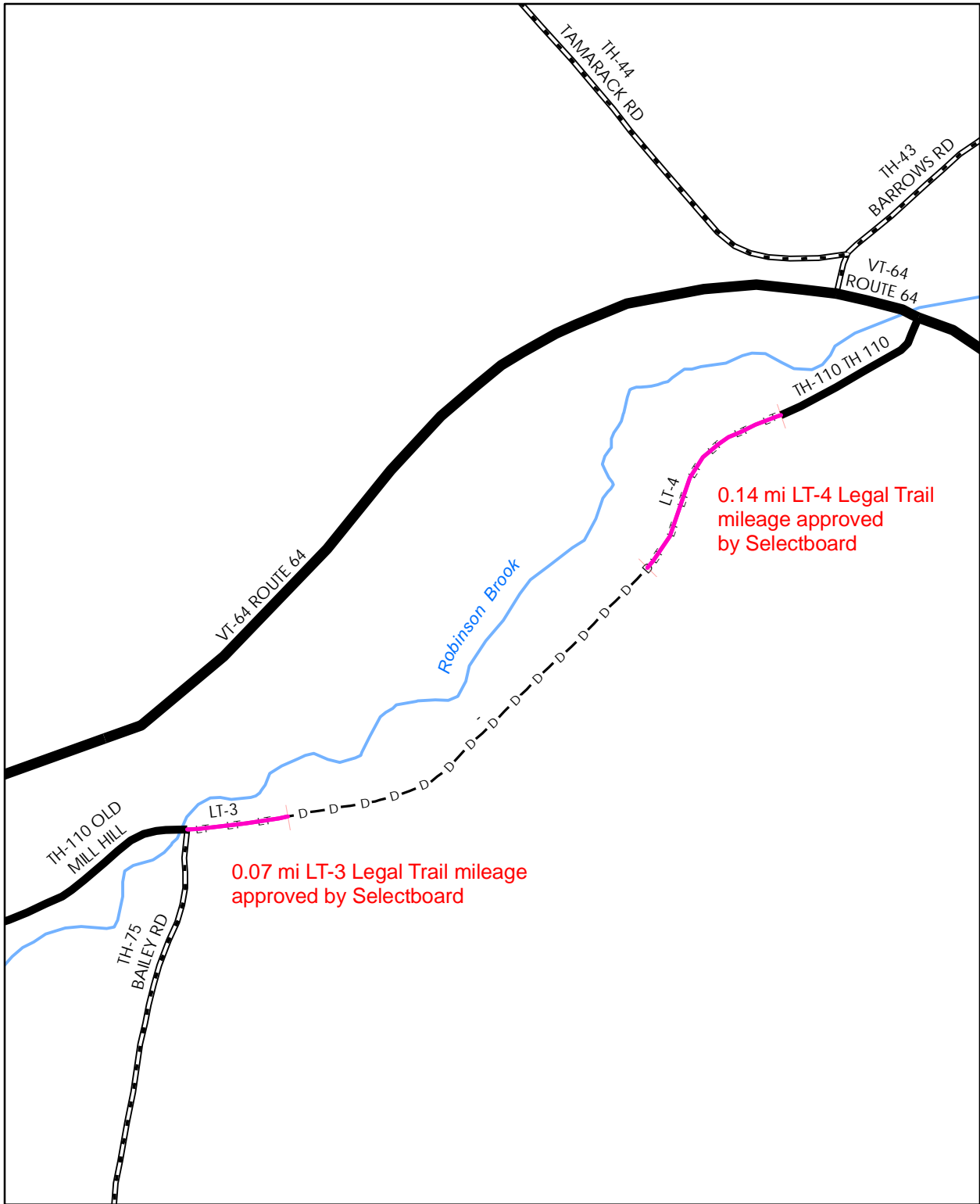


**Mileage Certificate Change 2010  
NORTHFIELD**

Mapping Unit  
 Division of Planning, Outreach and Community Affairs  
 Vermont Agency of Transportation -- January 2010







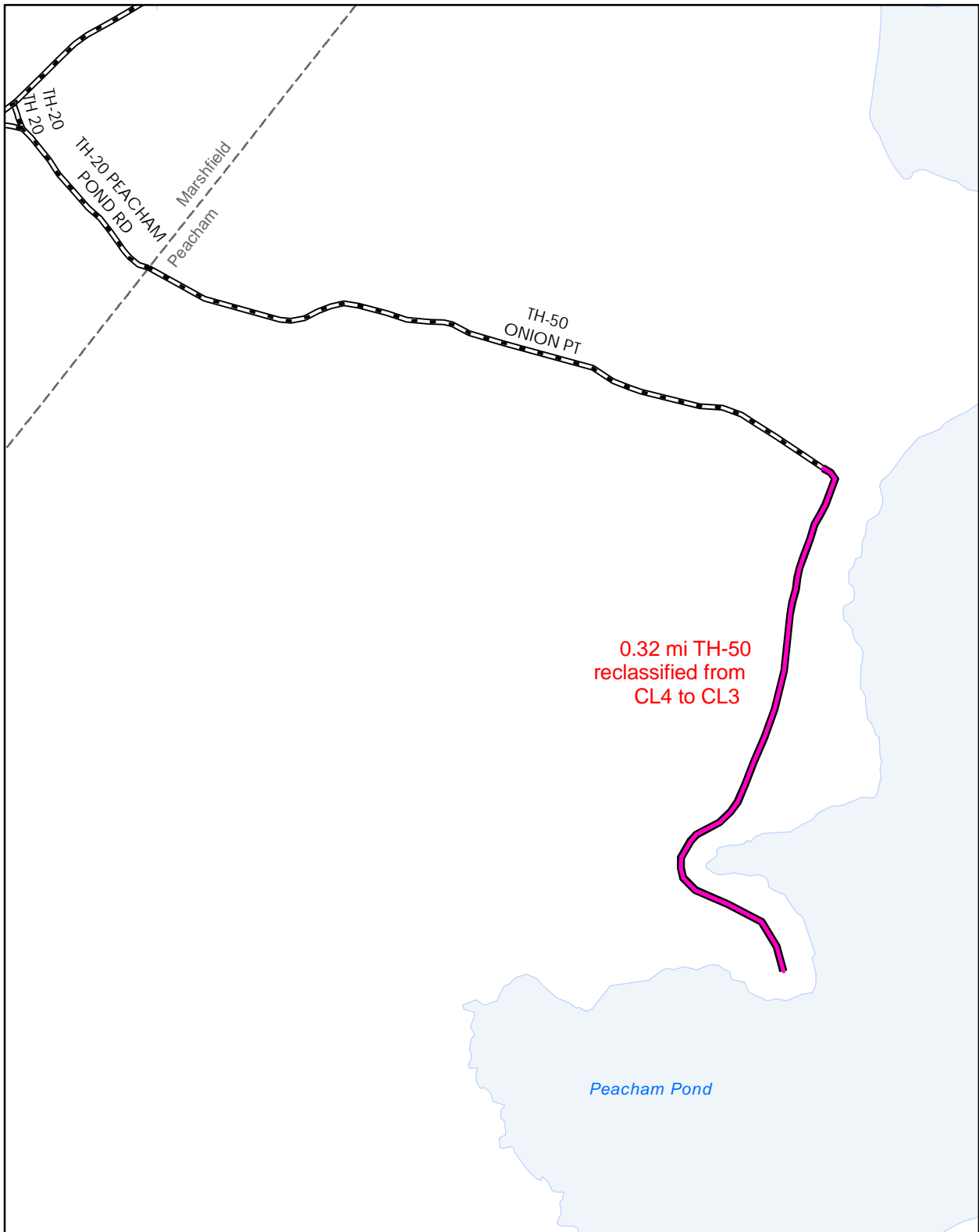
0.14 mi LT-4 Legal Trail mileage approved by Selectboard

0.07 mi LT-3 Legal Trail mileage approved by Selectboard

**Mileage Certificate Change 2010  
NORTHFIELD**

Mapping Unit  
 Division of Planning, Outreach and Community Affairs  
 Vermont Agency of Transportation -- January 2010





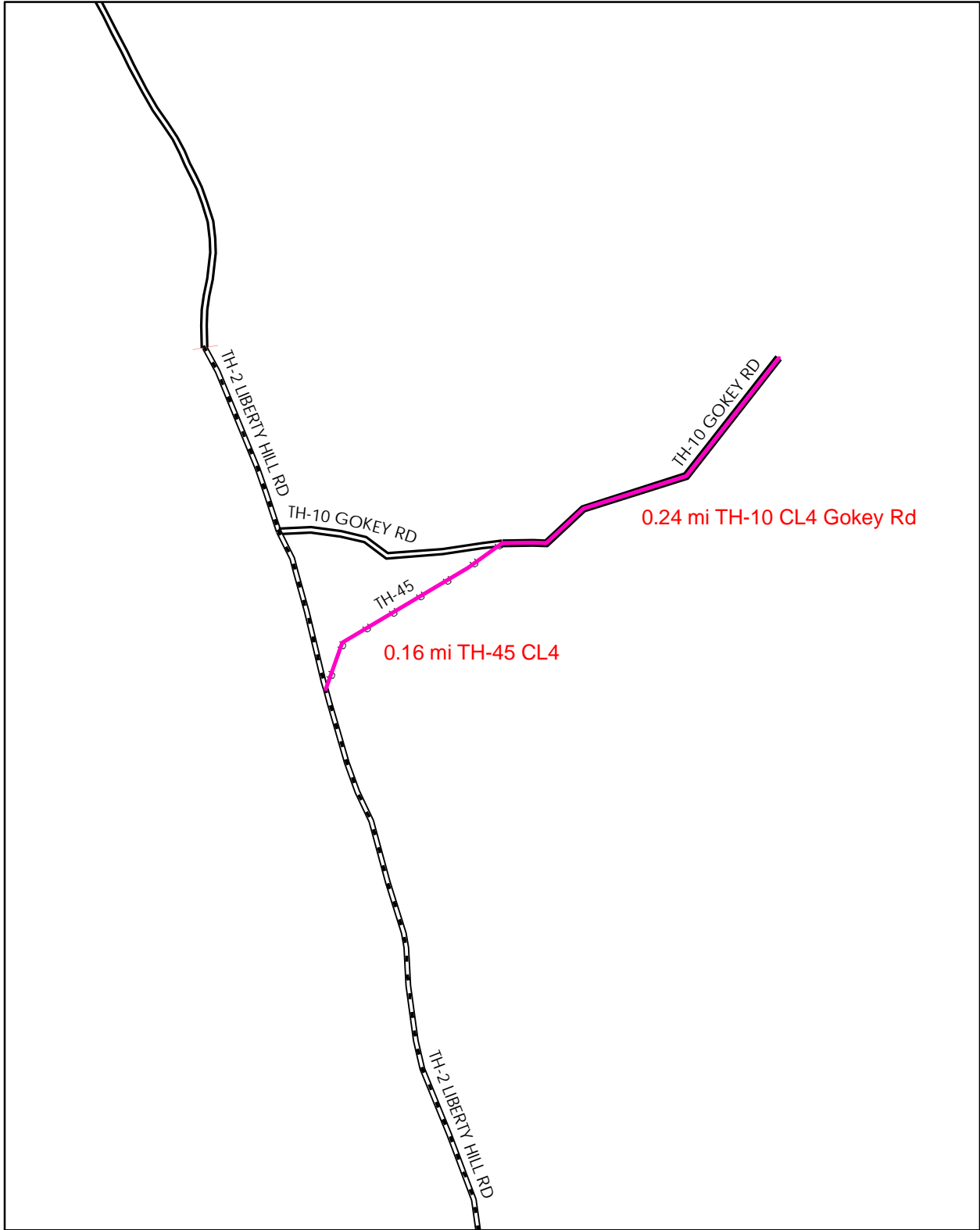
**Mileage Certificate Change 2010  
PEACHAM**

Mapping Unit  
Division of Planning, Outreach and Community Affairs  
Vermont Agency of Transportation -- April 2010



0 0.1 Miles

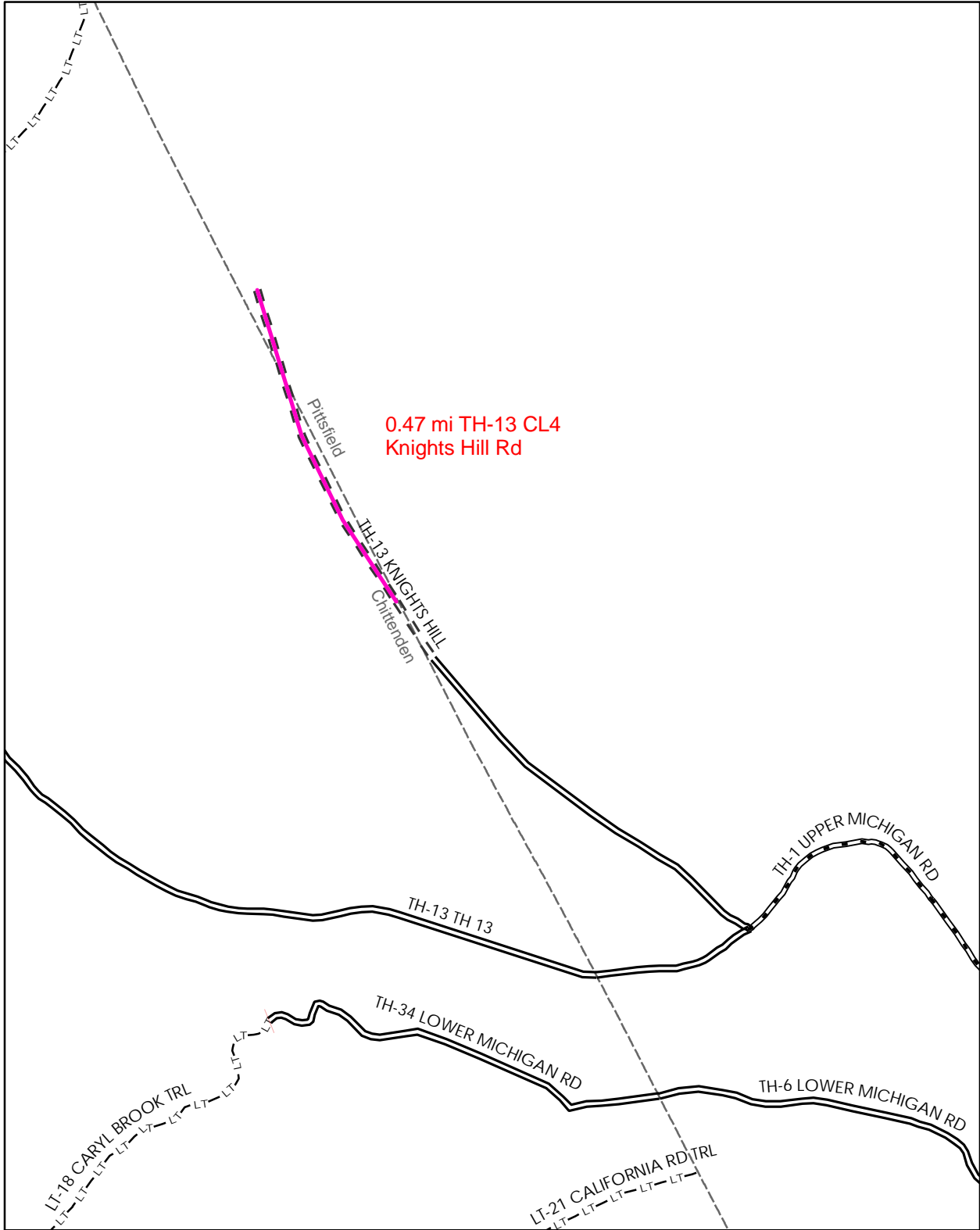
A horizontal scale bar with alternating black and white segments, representing a distance of 0.1 miles.



**Mileage Certificate Change 2010  
PITTSFIELD**

Mapping Unit  
Division of Planning, Outreach and Community Affairs  
Vermont Agency of Transportation -- May 2010



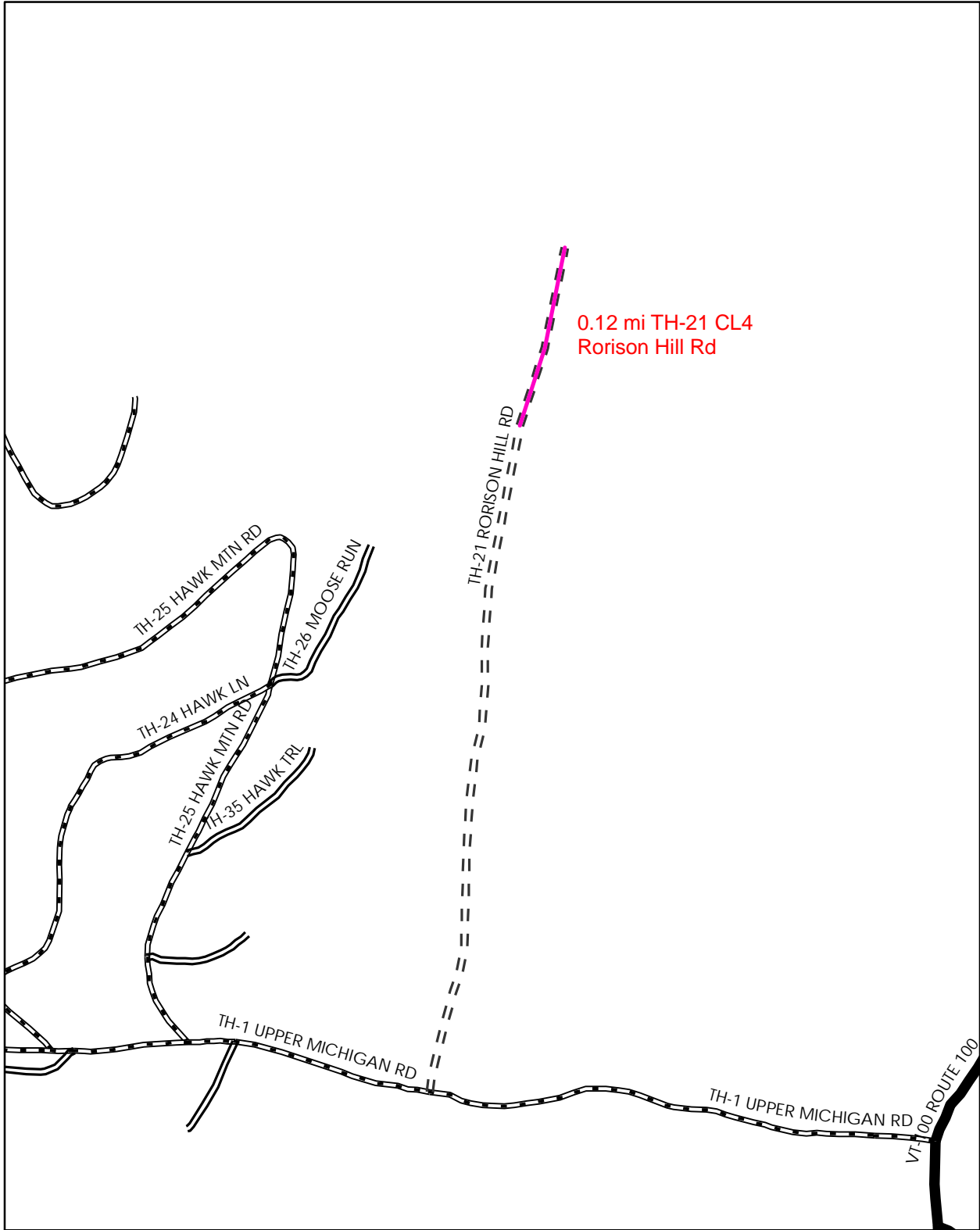


**Mileage Certificate Change 2010  
PITTSFIELD**

Mapping Unit  
 Division of Planning, Outreach and Community Affairs  
 Vermont Agency of Transportation -- May 2010



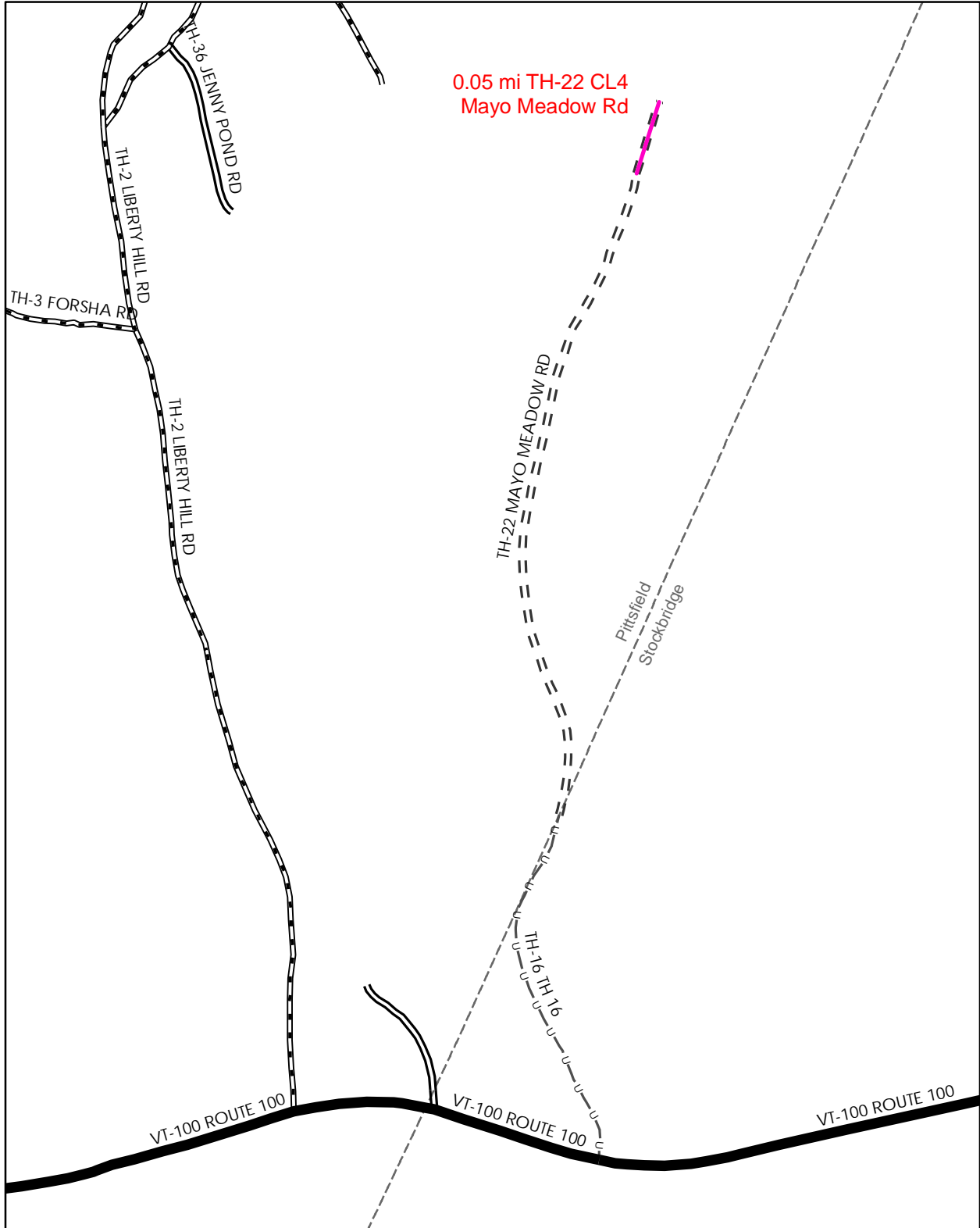
0 0.2 Miles



**Mileage Certificate Change 2010  
PITTSFIELD**

Mapping Unit  
 Division of Planning, Outreach and Community Affairs  
 Vermont Agency of Transportation -- May 2010

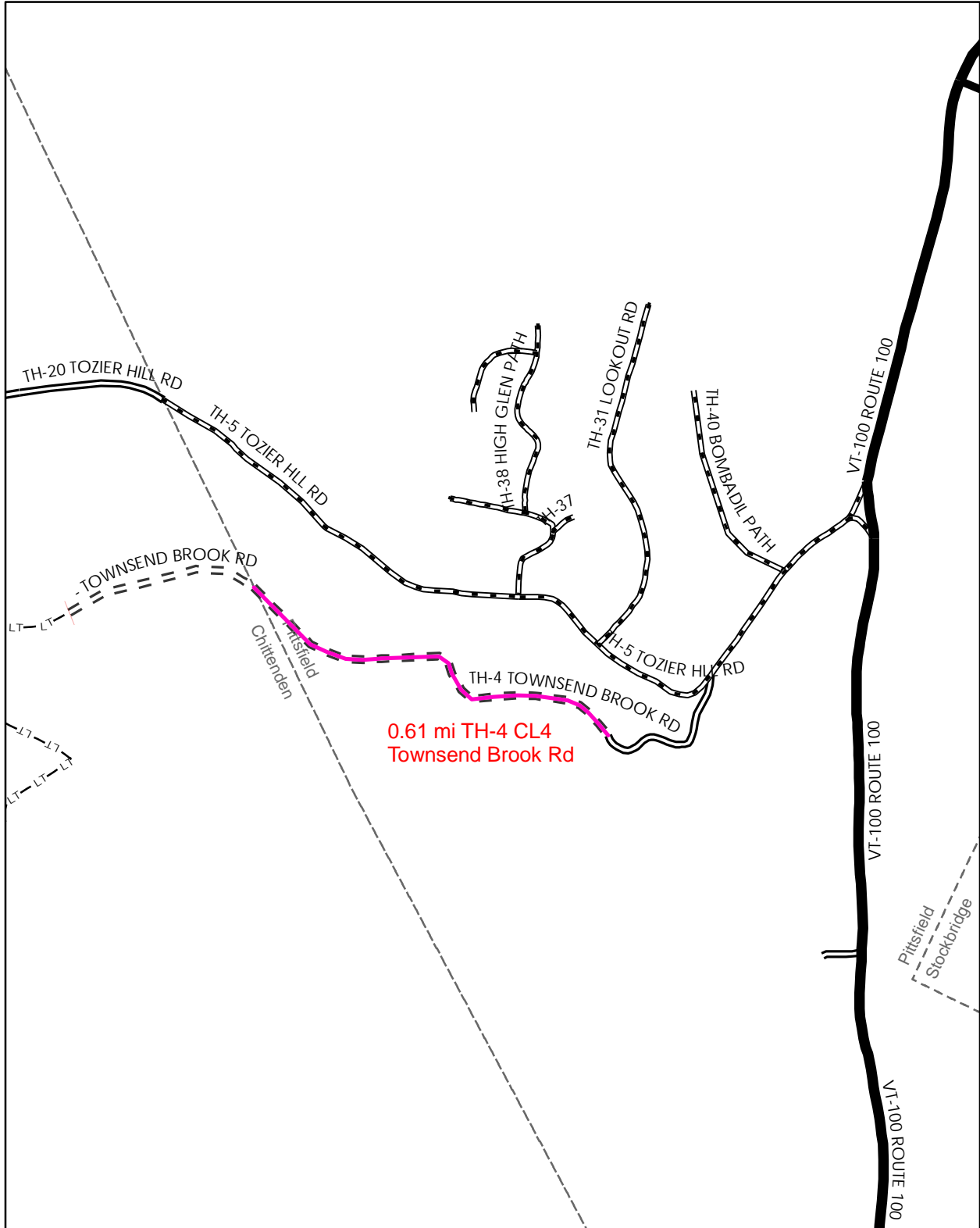




**Mileage Certificate Change 2010  
PITTSFIELD**

Mapping Unit  
 Division of Planning, Outreach and Community Affairs  
 Vermont Agency of Transportation -- May 2010

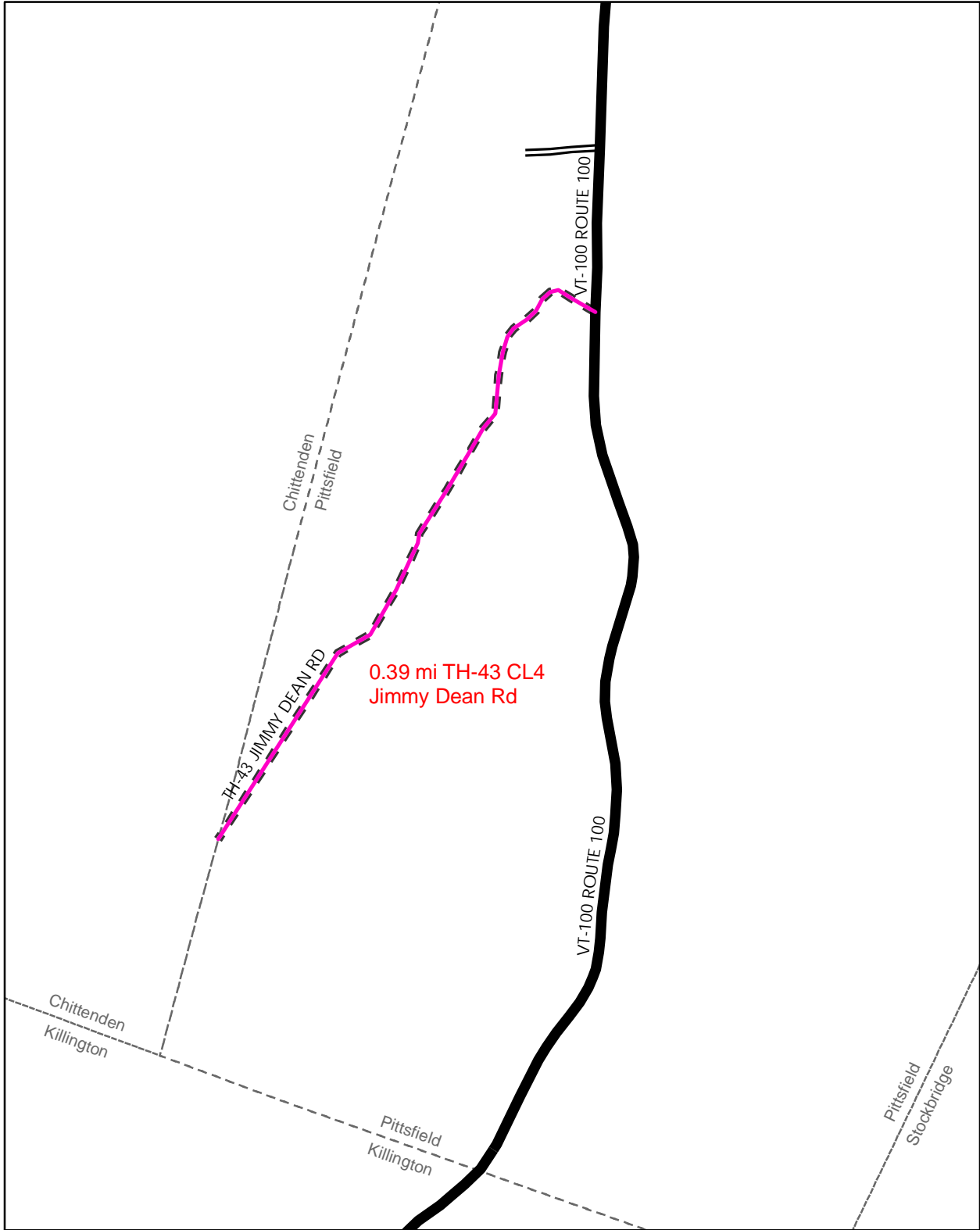




**Mileage Certificate Change 2010  
PITTSFIELD**

Mapping Unit  
 Division of Planning, Outreach and Community Affairs  
 Vermont Agency of Transportation -- May 2010



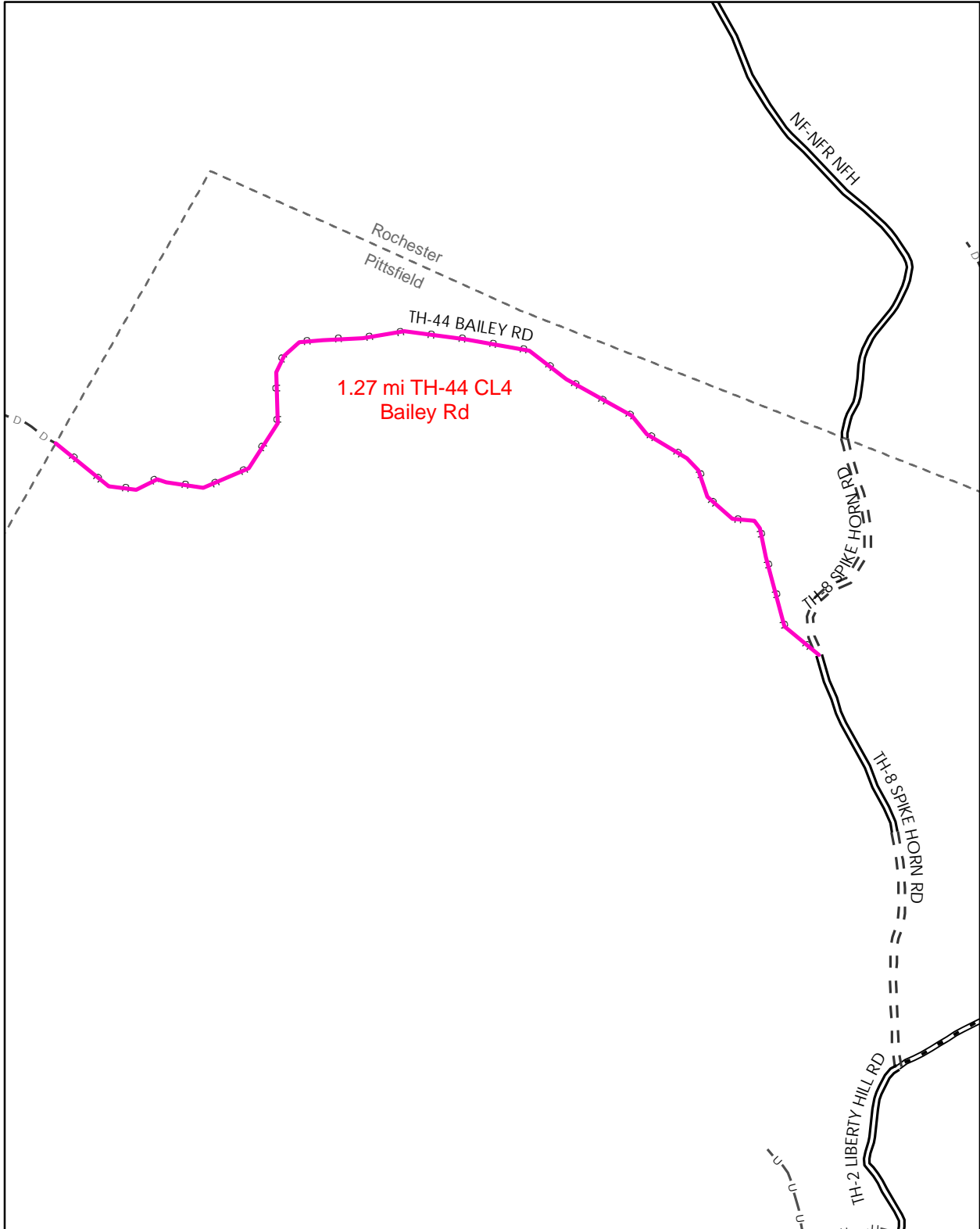


**Mileage Certificate Change 2010  
PITTSFIELD**

Mapping Unit  
 Division of Planning, Outreach and Community Affairs  
 Vermont Agency of Transportation -- May 2010

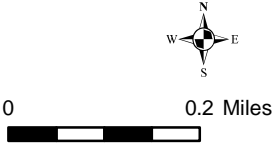


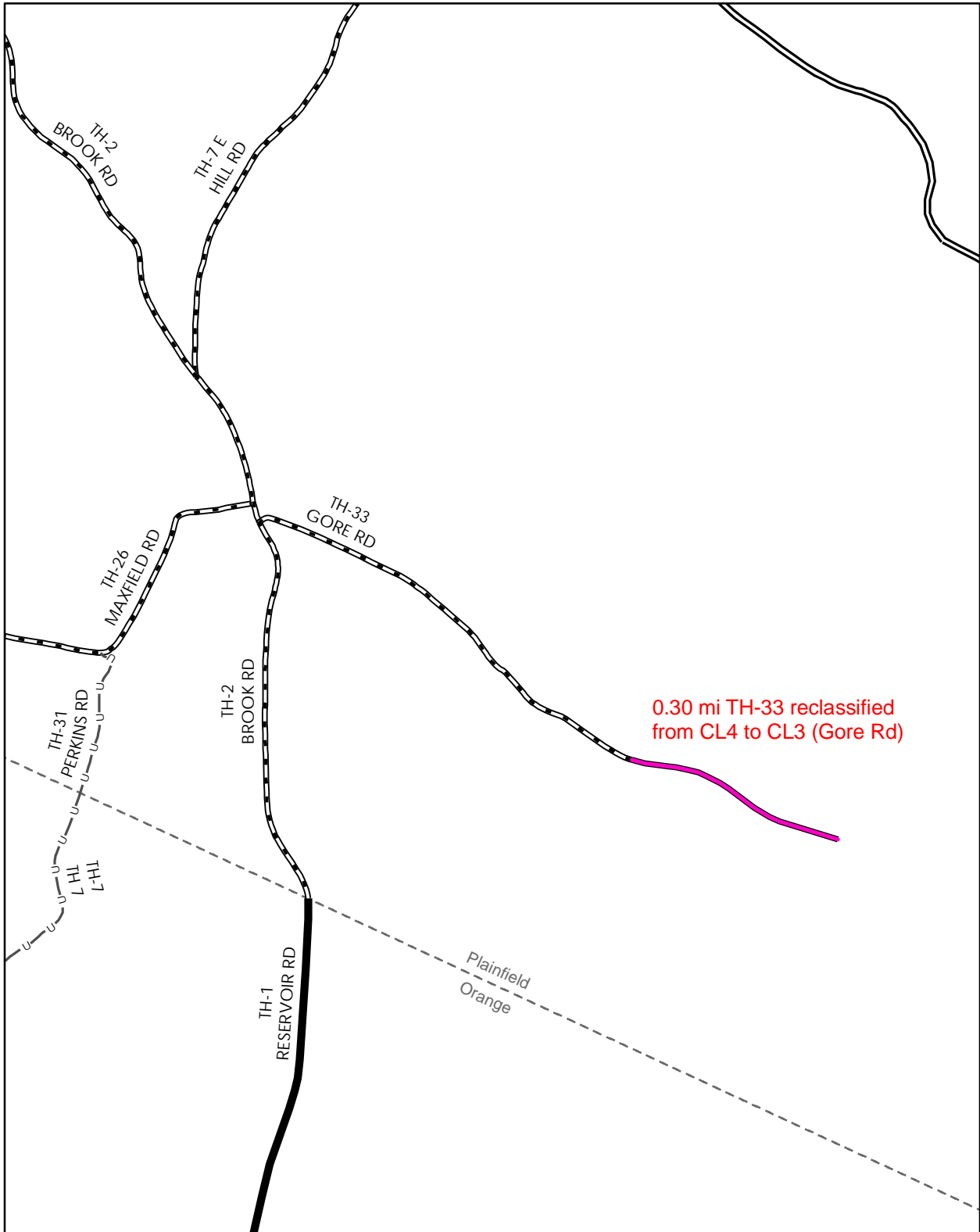




**Mileage Certificate Change 2010  
PITTSFIELD**

Mapping Unit  
 Division of Planning, Outreach and Community Affairs  
 Vermont Agency of Transportation -- May 2010



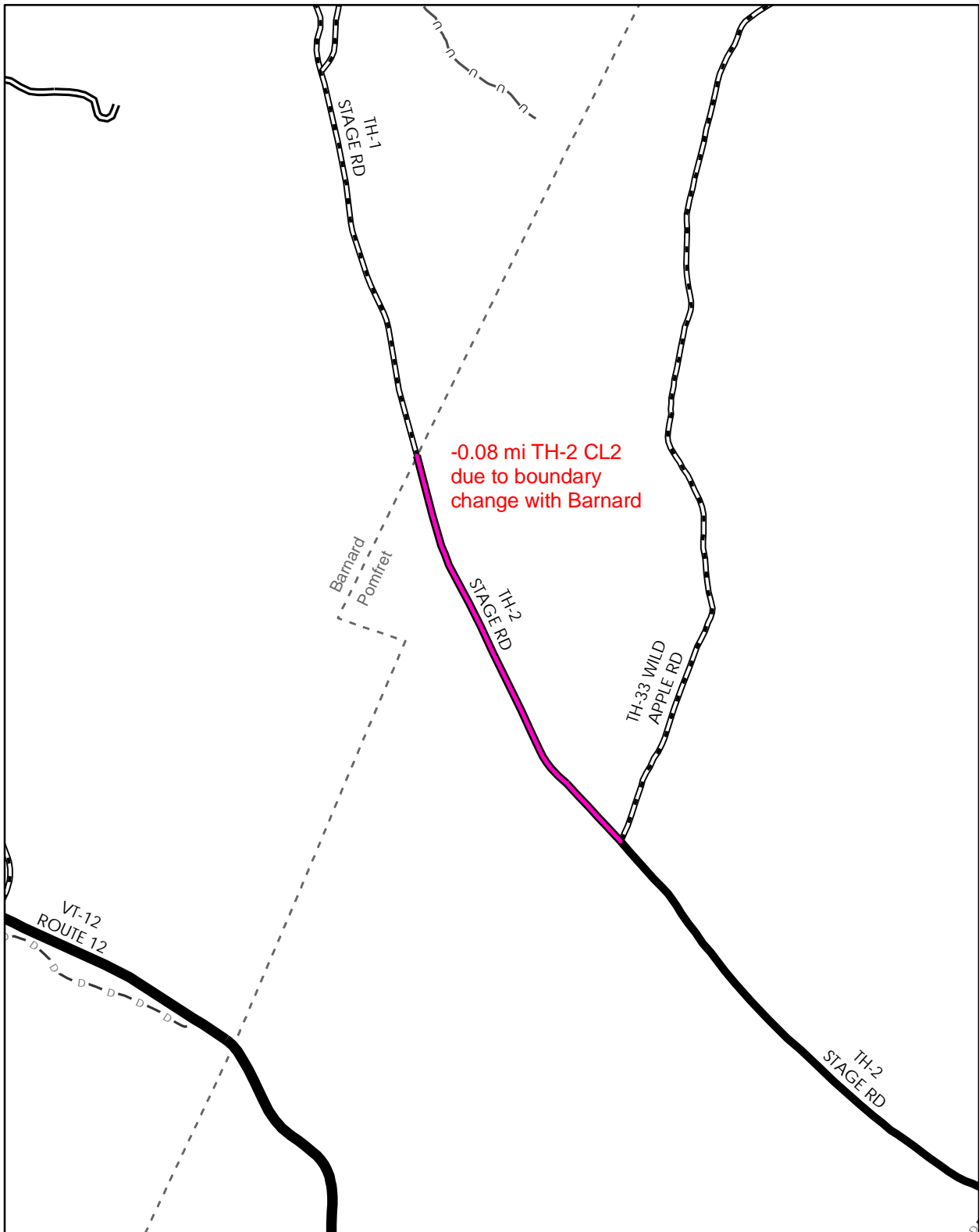


0.30 mi TH-33 reclassified  
from CL4 to CL3 (Gore Rd)

**Mileage Certificate Change 2010  
PLAINFIELD**

Mapping Unit  
Division of Planning, Outreach and Community Affairs  
Vermont Agency of Transportation -- February 2010

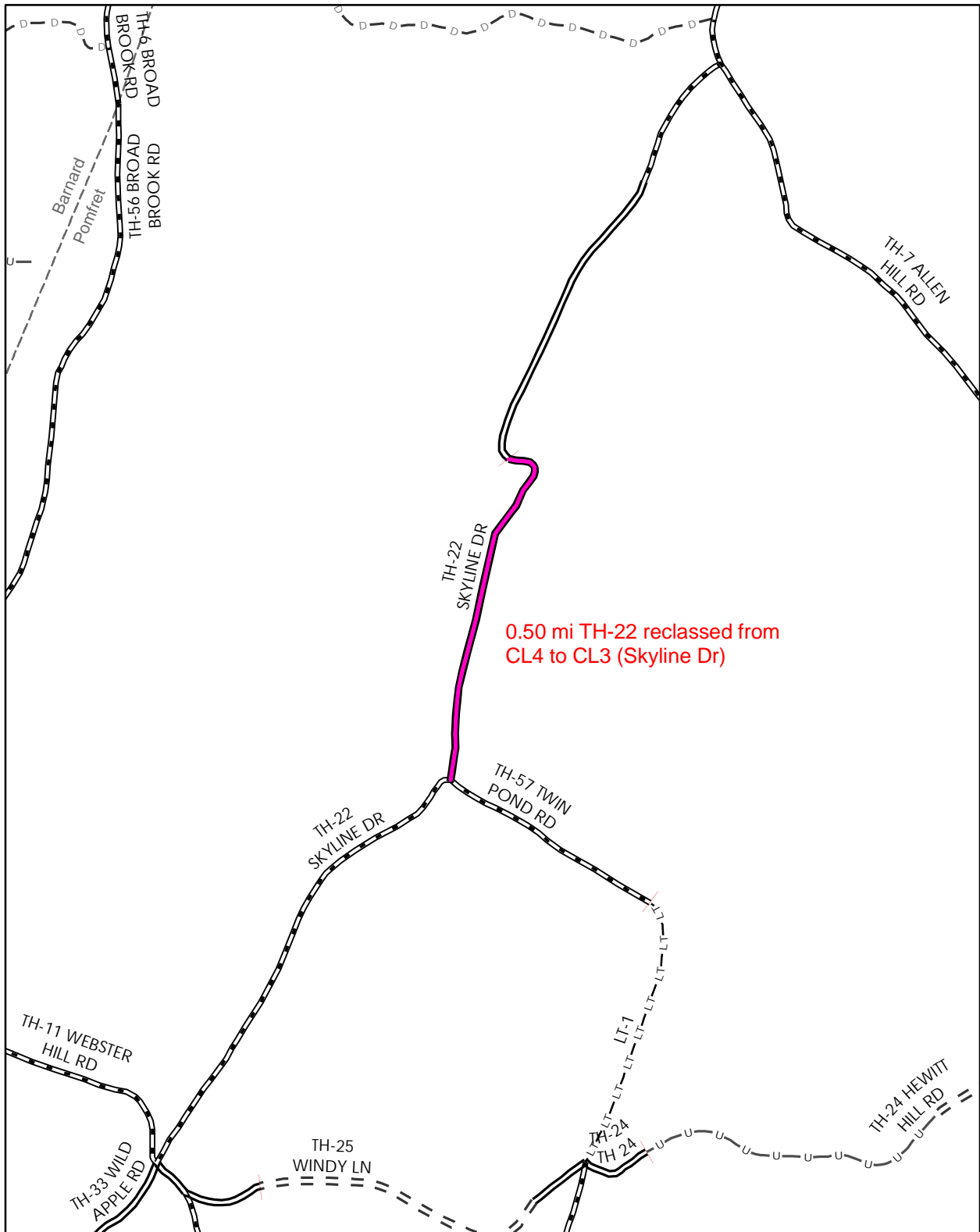




### Mileage Certificate Change 2010 POMFRET

Mapping Unit  
Division of Planning, Outreach and Community Affairs  
Vermont Agency of Transportation -- April 2010



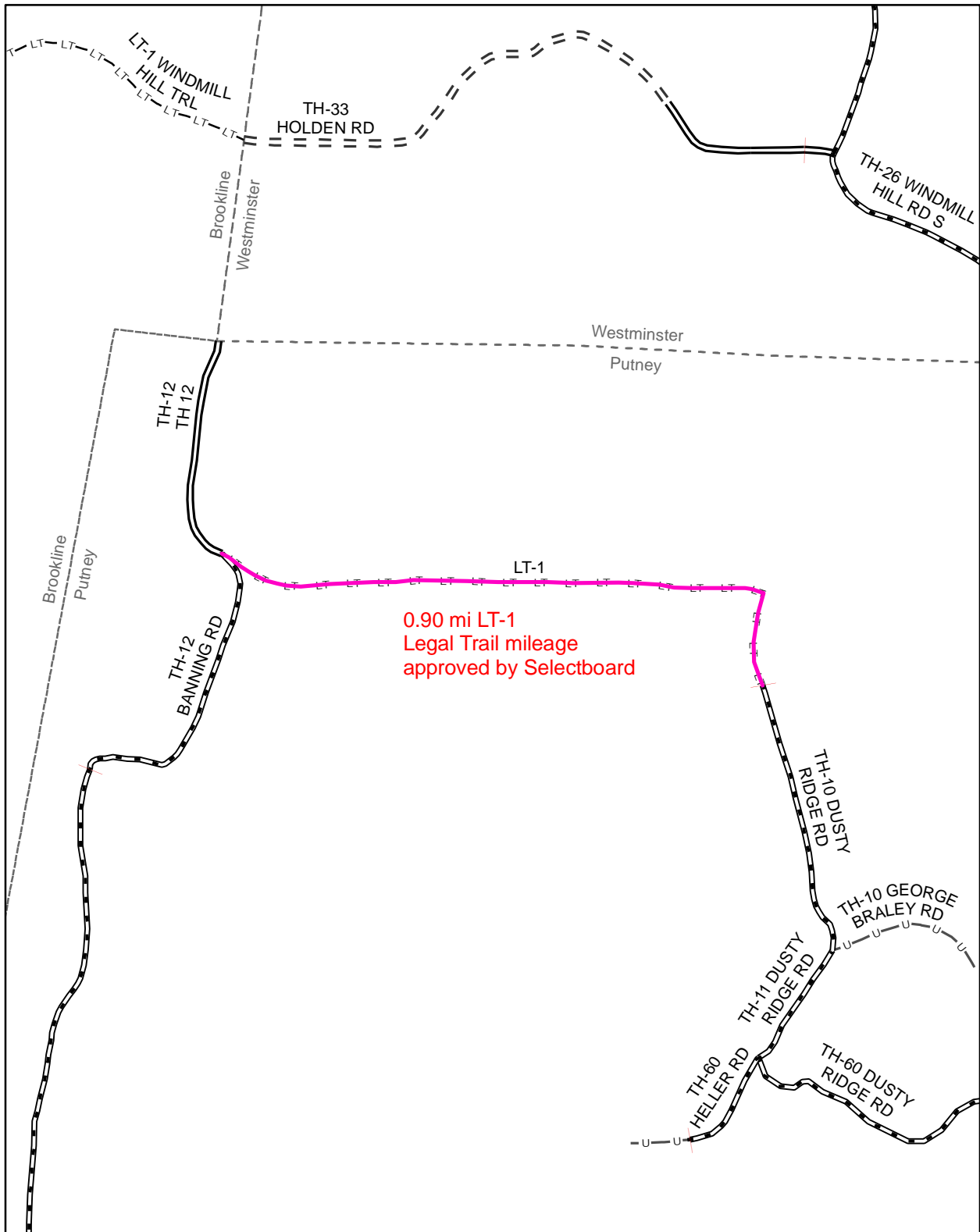


0.50 mi TH-22 reclassified from CL4 to CL3 (Skyline Dr)

**Mileage Certificate Change 2010  
POMFRET**

Mapping Unit  
Division of Planning, Outreach and Community Affairs  
Vermont Agency of Transportation -- April 2010

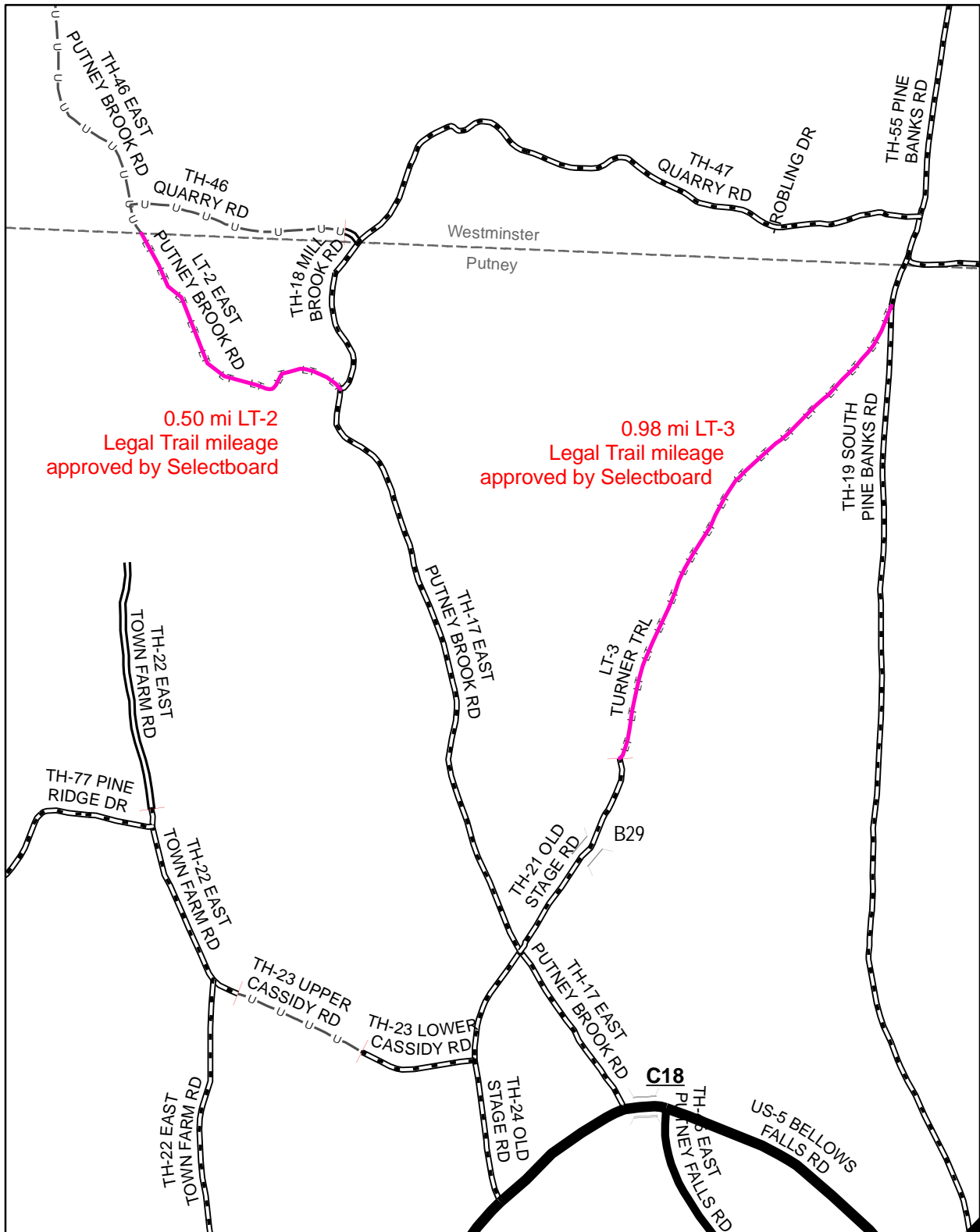




**Mileage Certificate Change 2010  
PUTNEY**

Mapping Unit  
Division of Planning, Outreach and Community Affairs  
Vermont Agency of Transportation -- April 2010

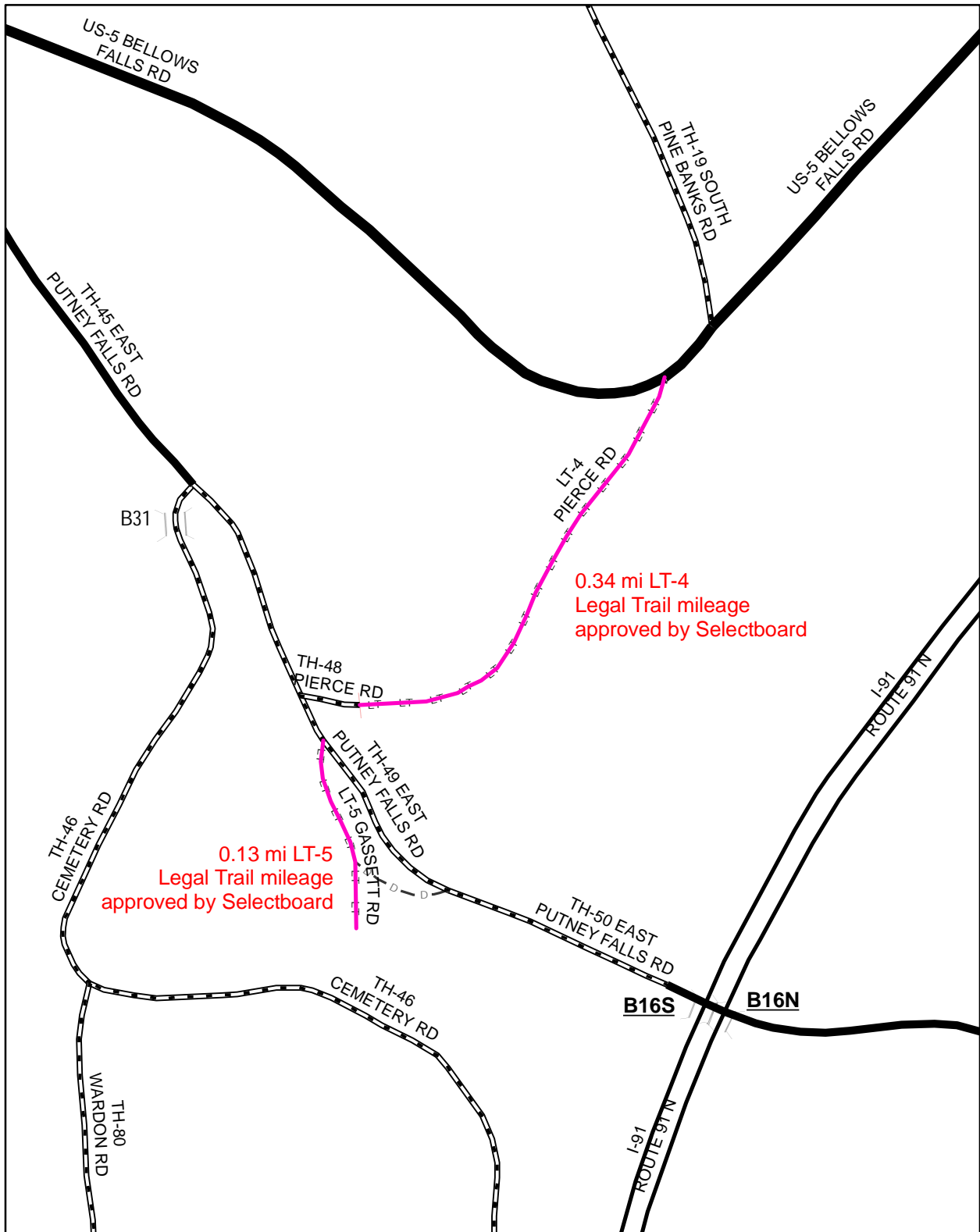




**Mileage Certificate Change 2010  
PUTNEY**

Mapping Unit  
 Division of Planning, Outreach and Community Affairs  
 Vermont Agency of Transportation -- April 2010

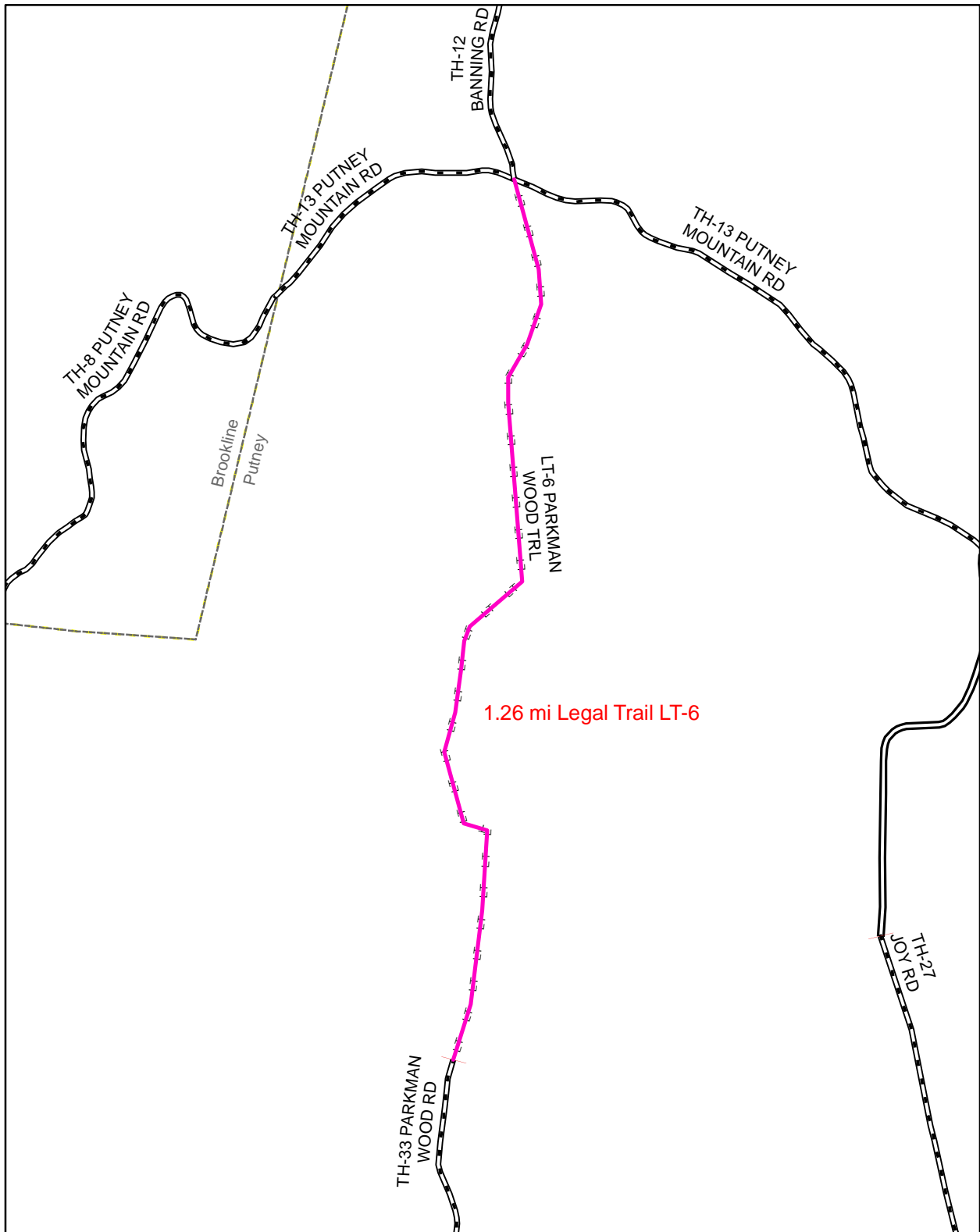




**Mileage Certificate Change 2010  
PUTNEY**

Mapping Unit  
 Division of Planning, Outreach and Community Affairs  
 Vermont Agency of Transportation -- April 2010



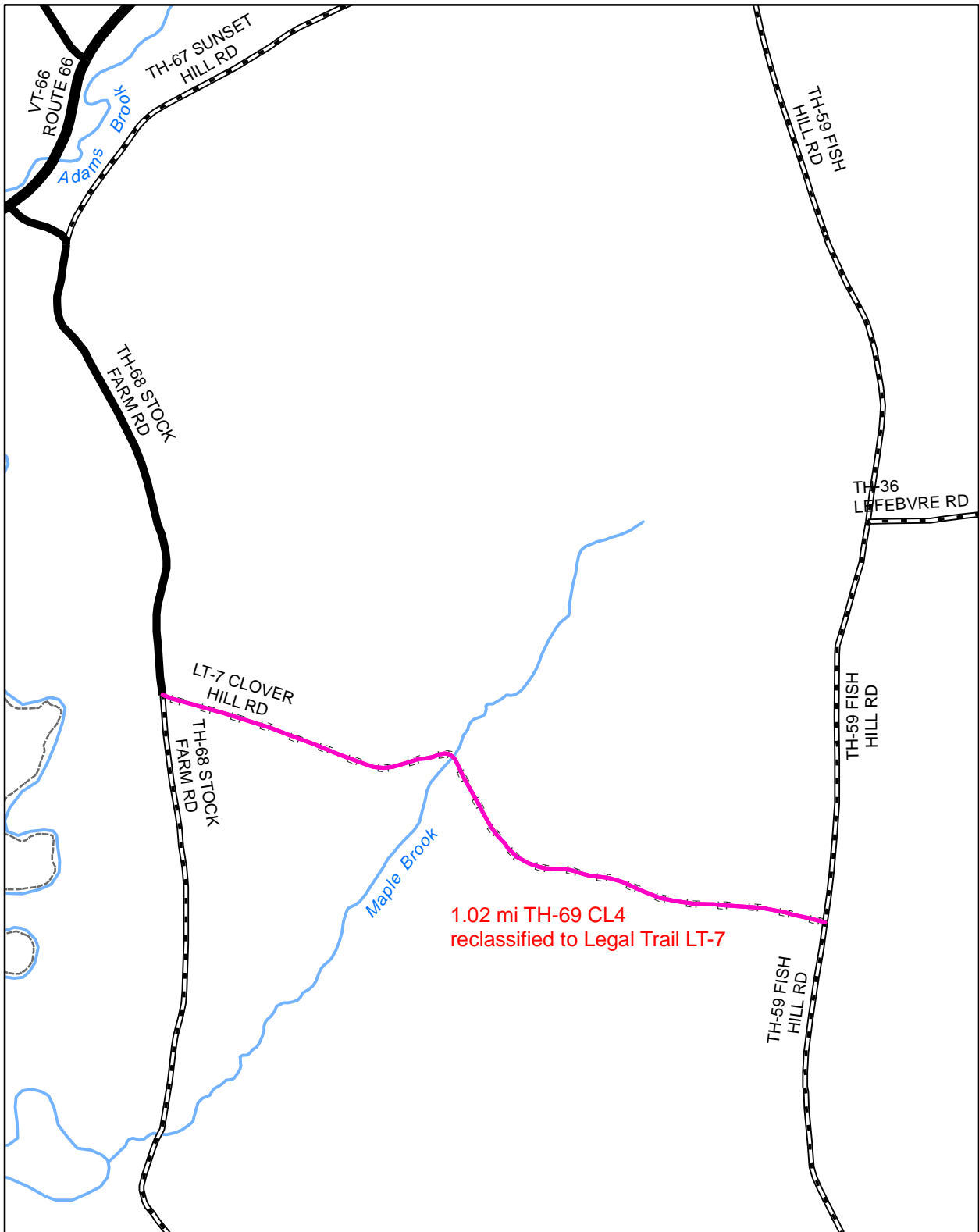


**Mileage Certificate Change 2010  
ROYALTON**

Mapping Unit  
Division of Planning, Outreach and Community Affairs  
Vermont Agency of Transportation -- March 2010





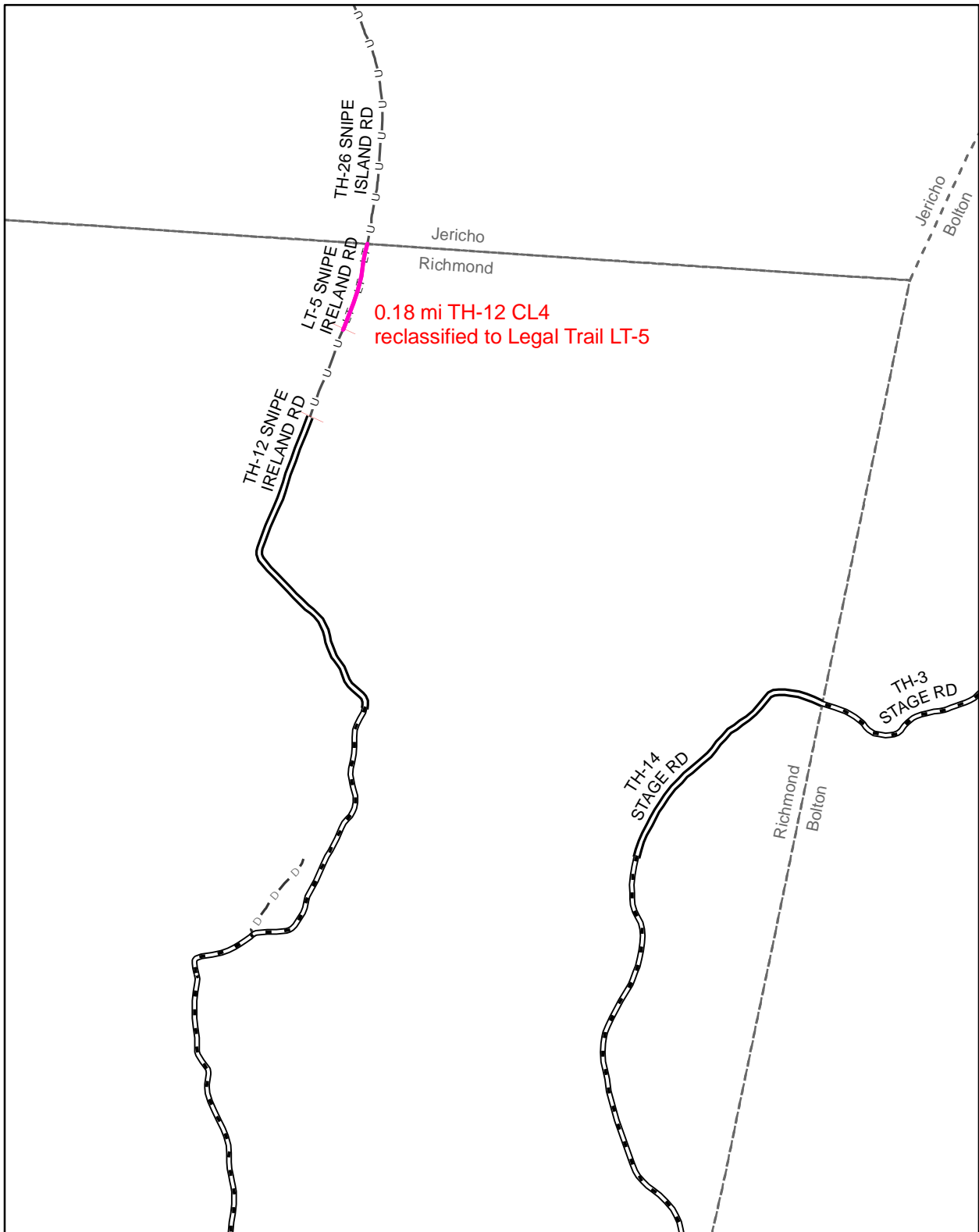


1.02 mi TH-69 CL4  
reclassified to Legal Trail LT-7

**Mileage Certificate Change 2010  
RANDOLPH**

Mapping Unit  
Division of Planning, Outreach and Community Affairs  
Vermont Agency of Transportation -- March 2010

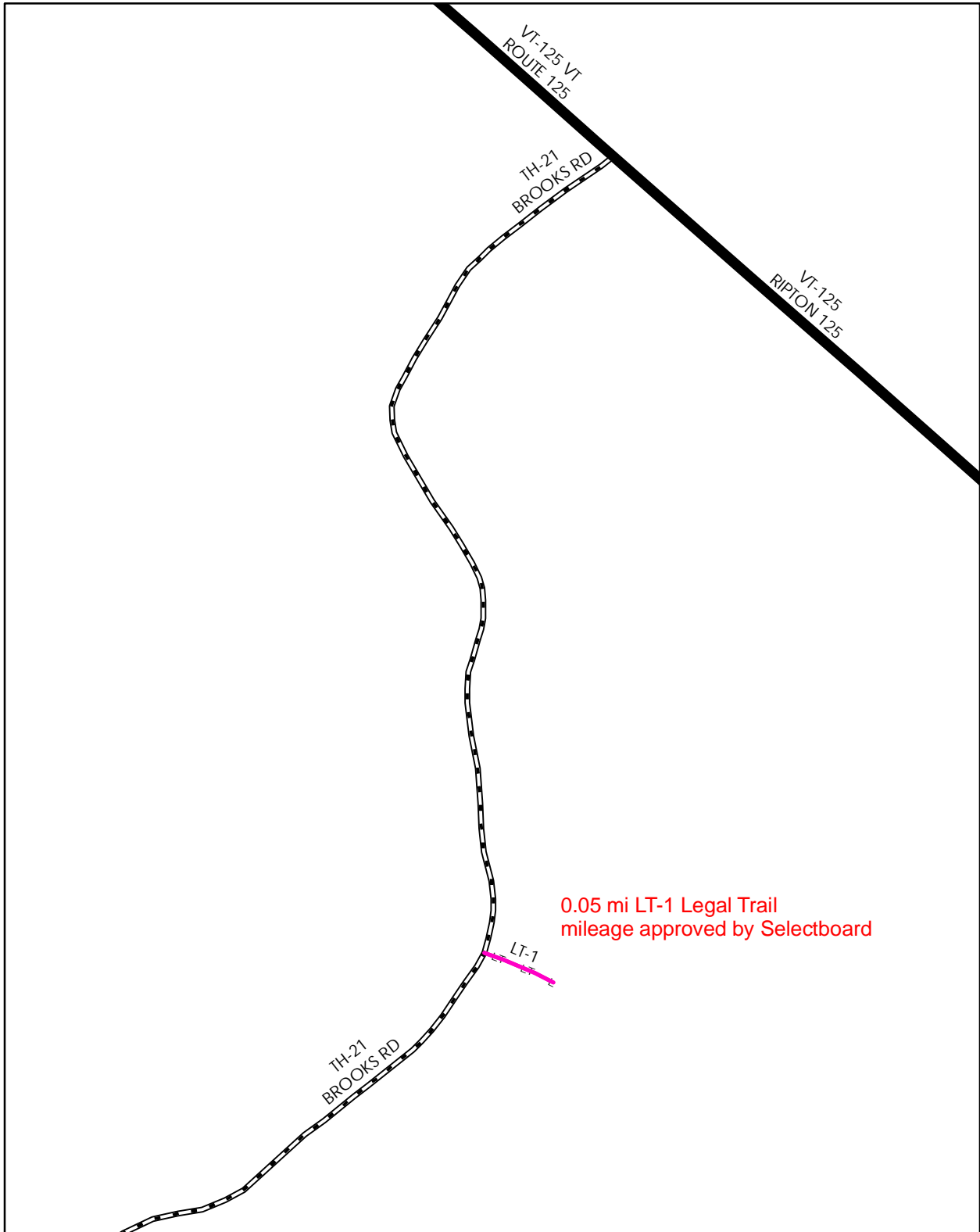




**Mileage Certificate Change 2010  
RICHMOND**

Mapping Unit  
 Division of Planning, Outreach and Community Affairs  
 Vermont Agency of Transportation -- March 2010

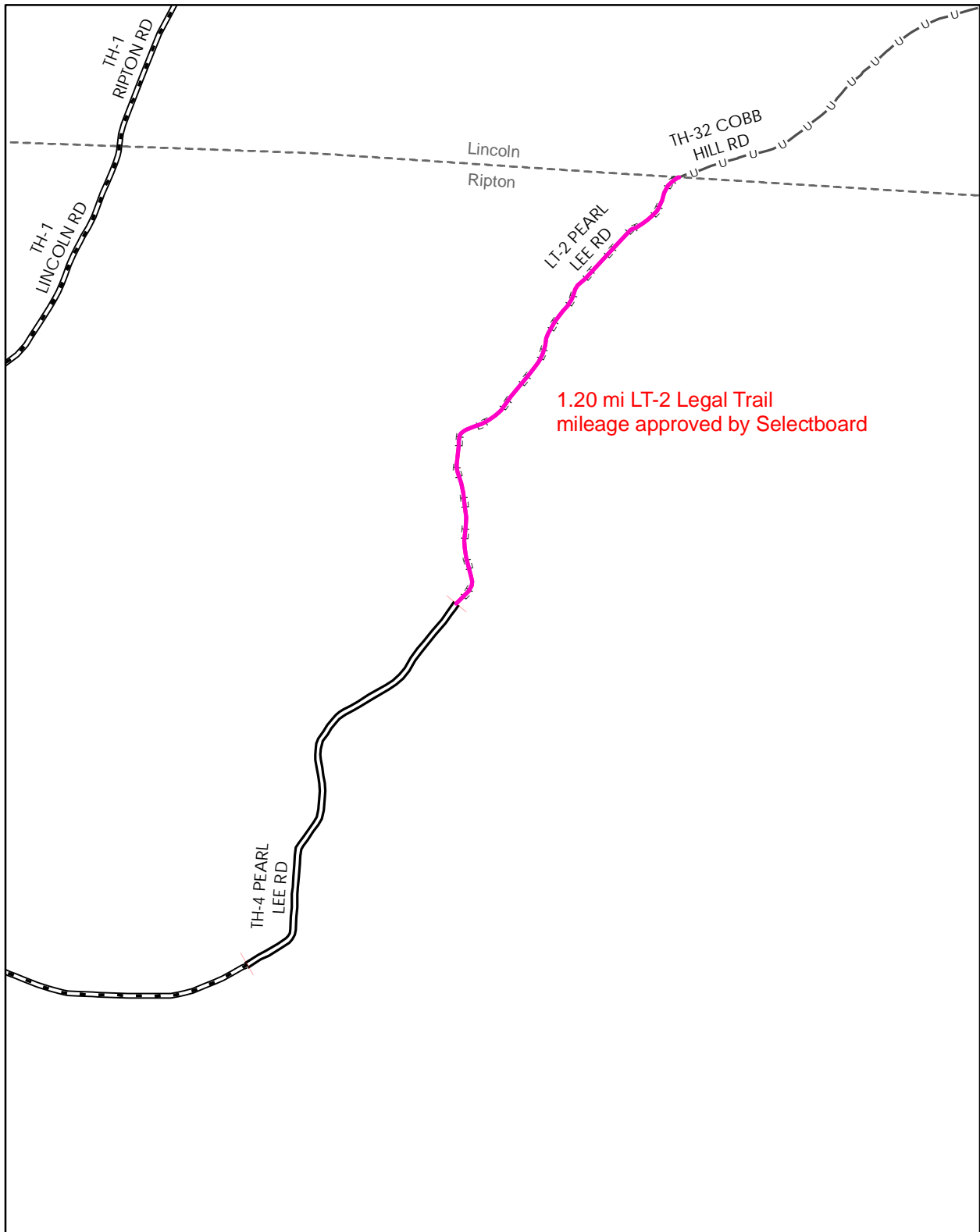




**Mileage Certificate Change 2010  
RIPTON**

Mapping Unit  
Division of Planning, Outreach and Community Affairs  
Vermont Agency of Transportation -- January 2010

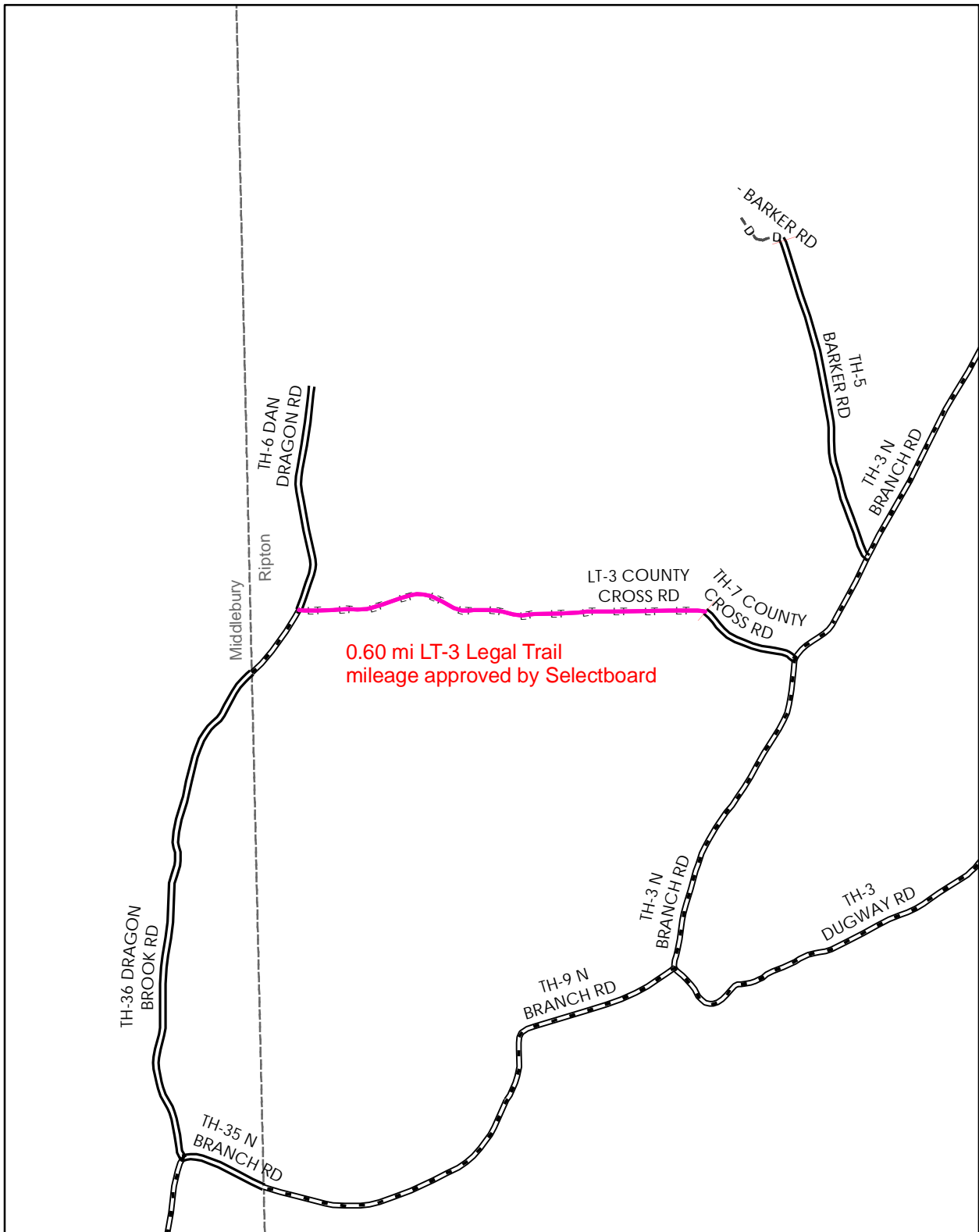




**Mileage Certificate Change 2010  
RIPTON**

Mapping Unit  
 Division of Planning, Outreach and Community Affairs  
 Vermont Agency of Transportation -- January 2010

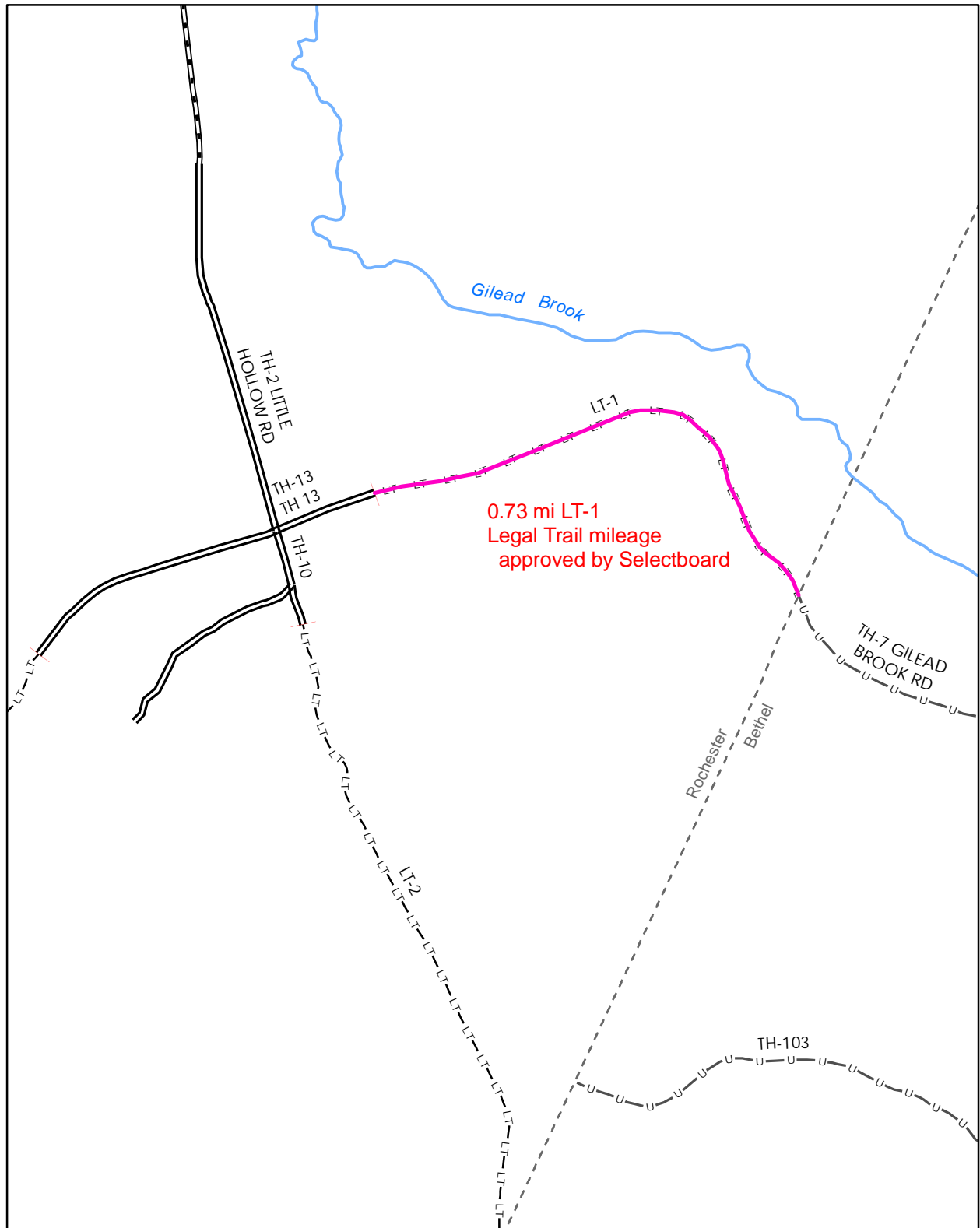




**Mileage Certificate Change 2010  
RIPTON**

Mapping Unit  
 Division of Planning, Outreach and Community Affairs  
 Vermont Agency of Transportation -- January 2010

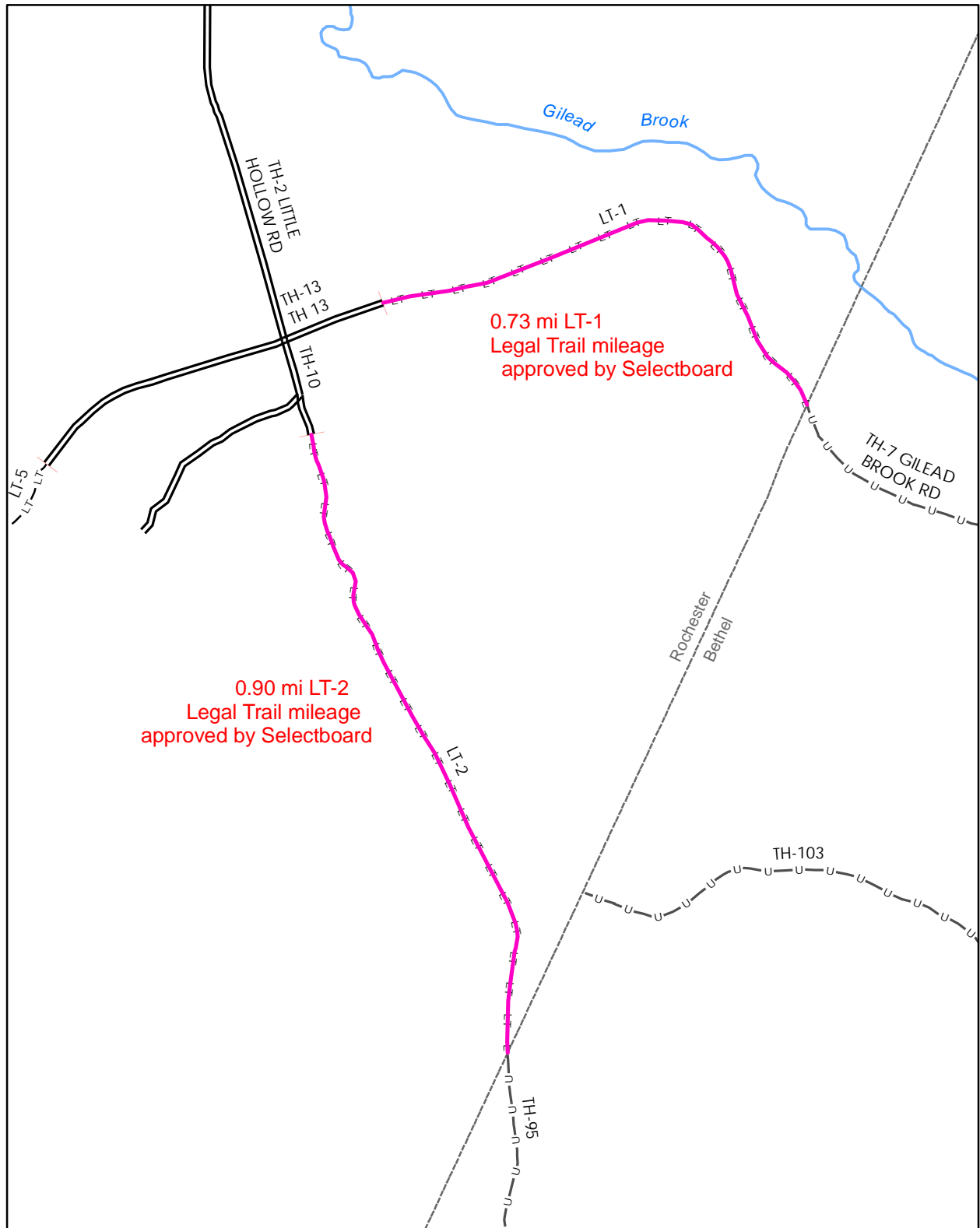




**Mileage Certificate Change 2010  
ROCHESTER**

Mapping Unit  
 Division of Planning, Outreach and Community Affairs  
 Vermont Agency of Transportation -- February 2010

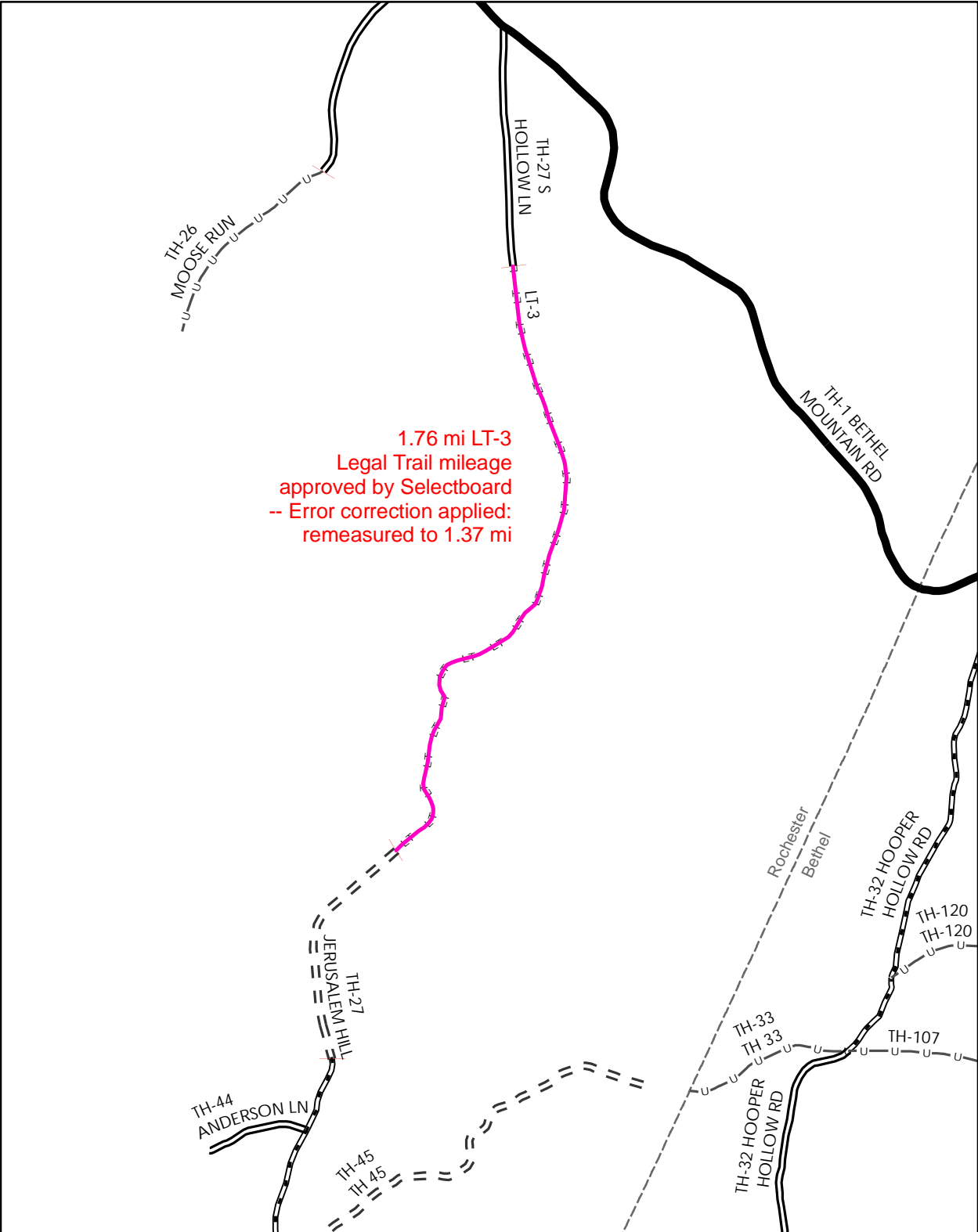




**Mileage Certificate Change 2010  
ROCHESTER**

Mapping Unit  
 Division of Planning, Outreach and Community Affairs  
 Vermont Agency of Transportation -- February 2010





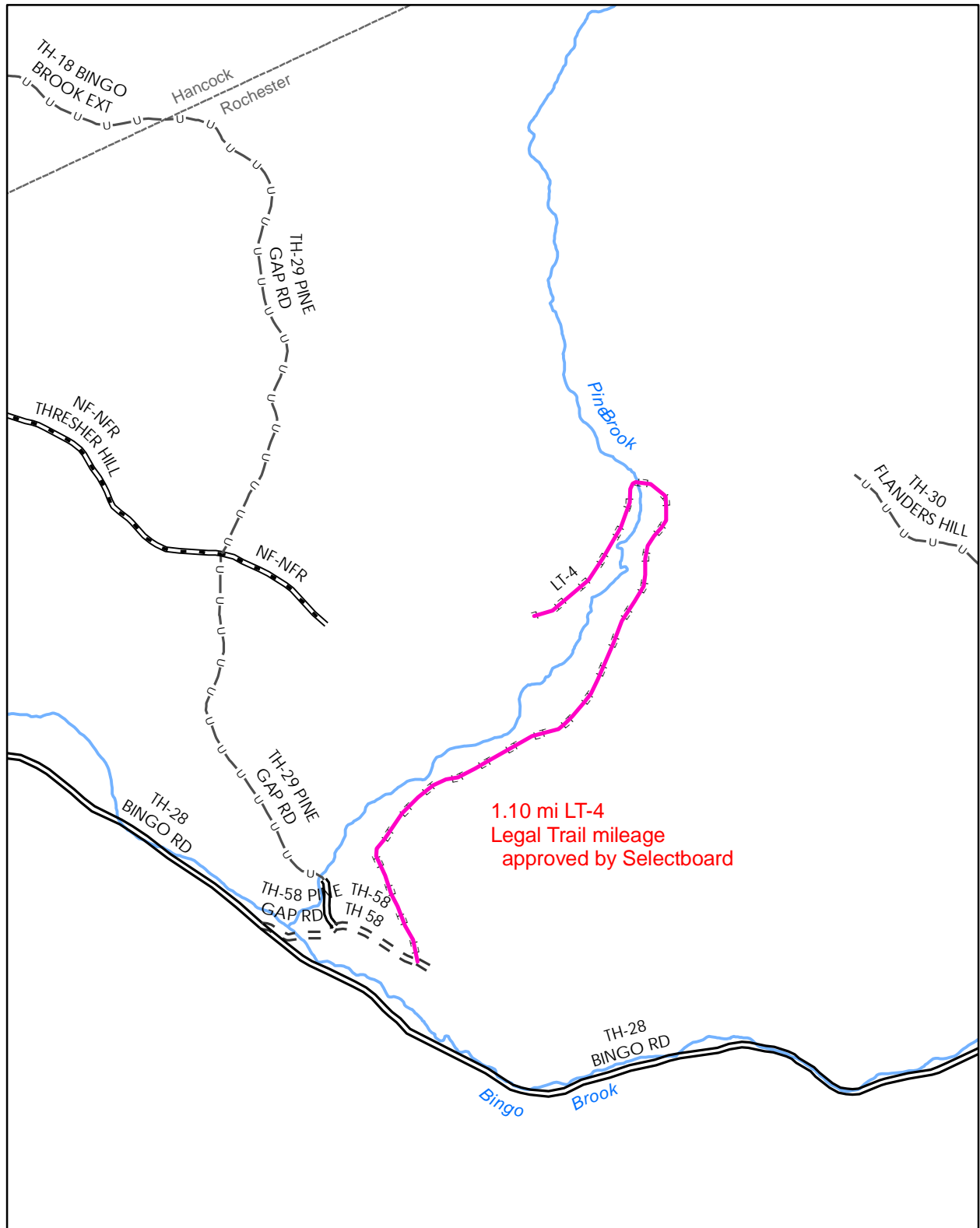
1.76 mi LT-3  
 Legal Trail mileage  
 approved by Selectboard  
 -- Error correction applied:  
 remeasured to 1.37 mi

**Mileage Certificate Change 2010  
 ROCHESTER**

Mapping Unit  
 Division of Planning, Outreach and Community Affairs  
 Vermont Agency of Transportation -- April 2010





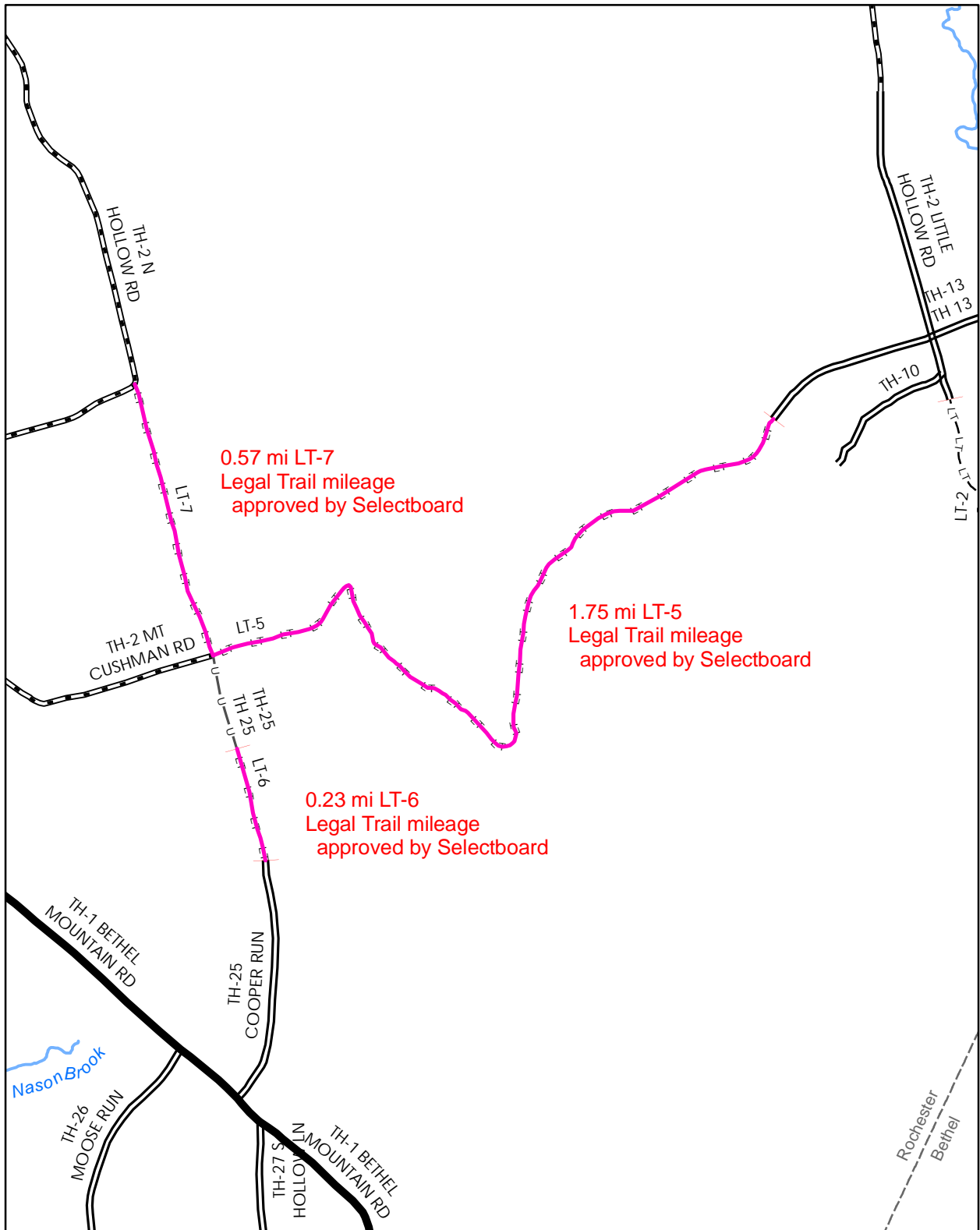


1.10 mi LT-4  
 Legal Trail mileage  
 approved by Selectboard

**Mileage Certificate Change 2010  
 ROCHESTER**

Mapping Unit  
 Division of Planning, Outreach and Community Affairs  
 Vermont Agency of Transportation -- February 2010

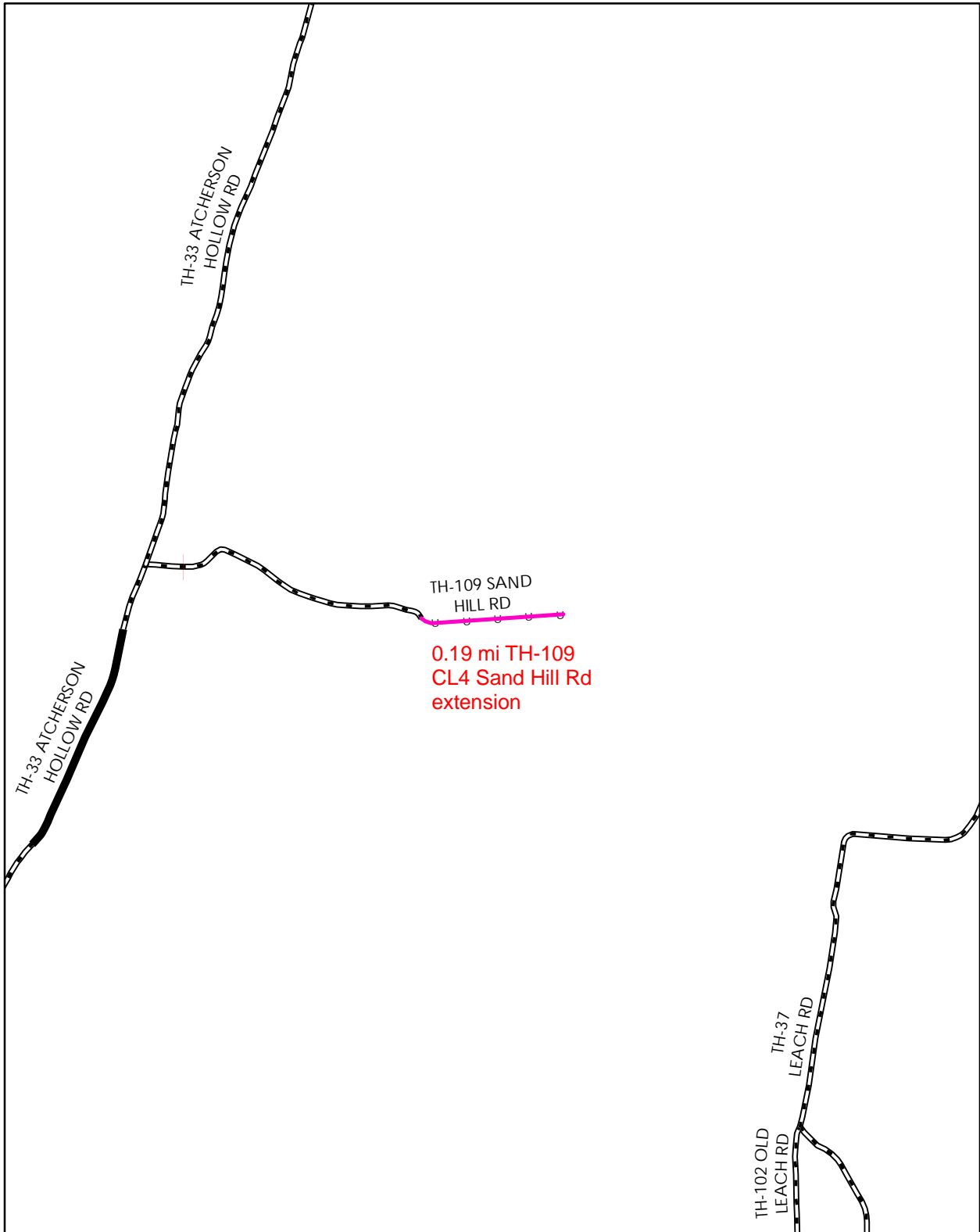




**Mileage Certificate Change 2010  
ROCHESTER**

Mapping Unit  
Division of Planning, Outreach and Community Affairs  
Vermont Agency of Transportation -- February 2010

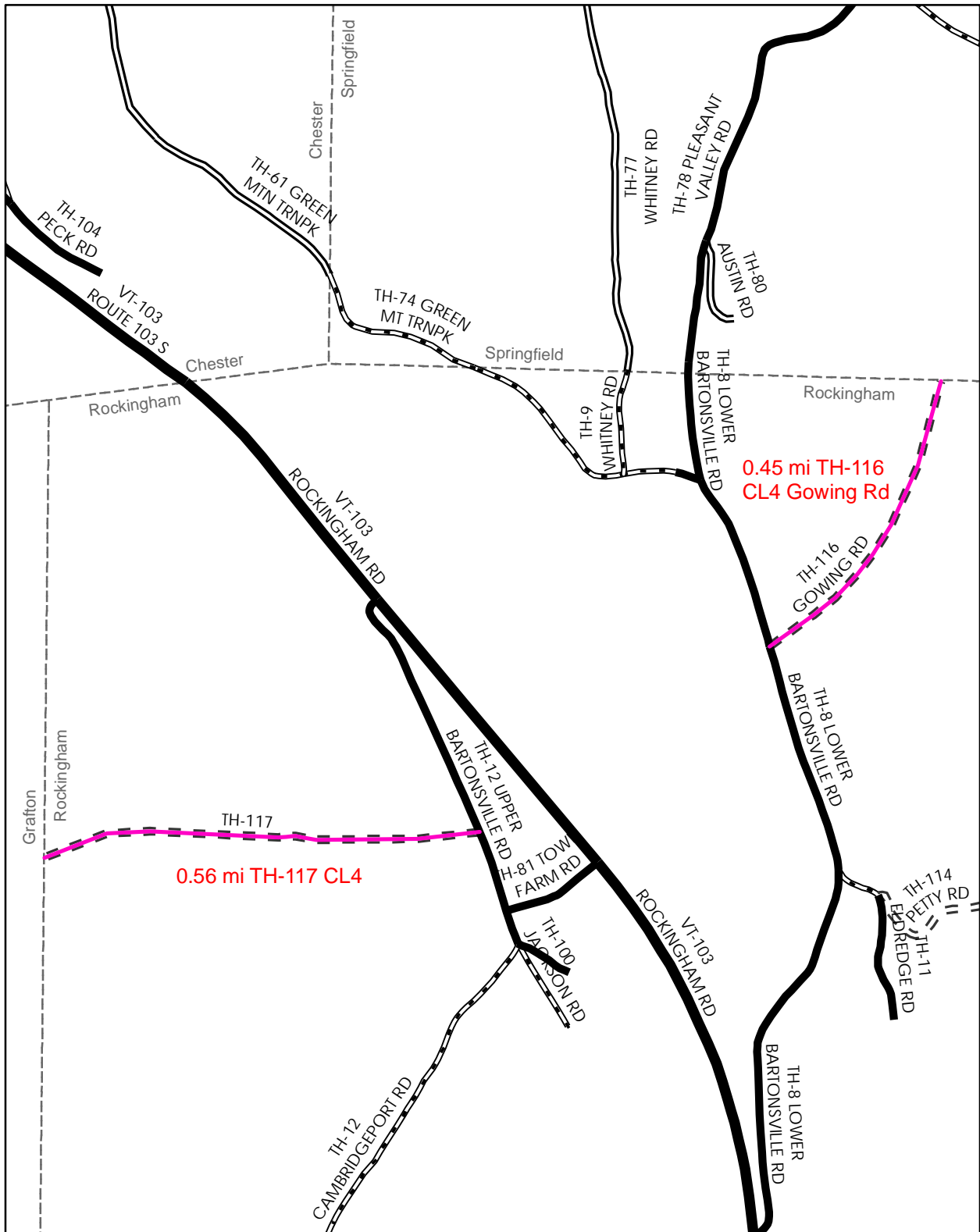




**Mileage Certificate Change 2010  
ROCKINGHAM**

Mapping Unit  
Division of Planning, Outreach and Community Affairs  
Vermont Agency of Transportation -- April 2010

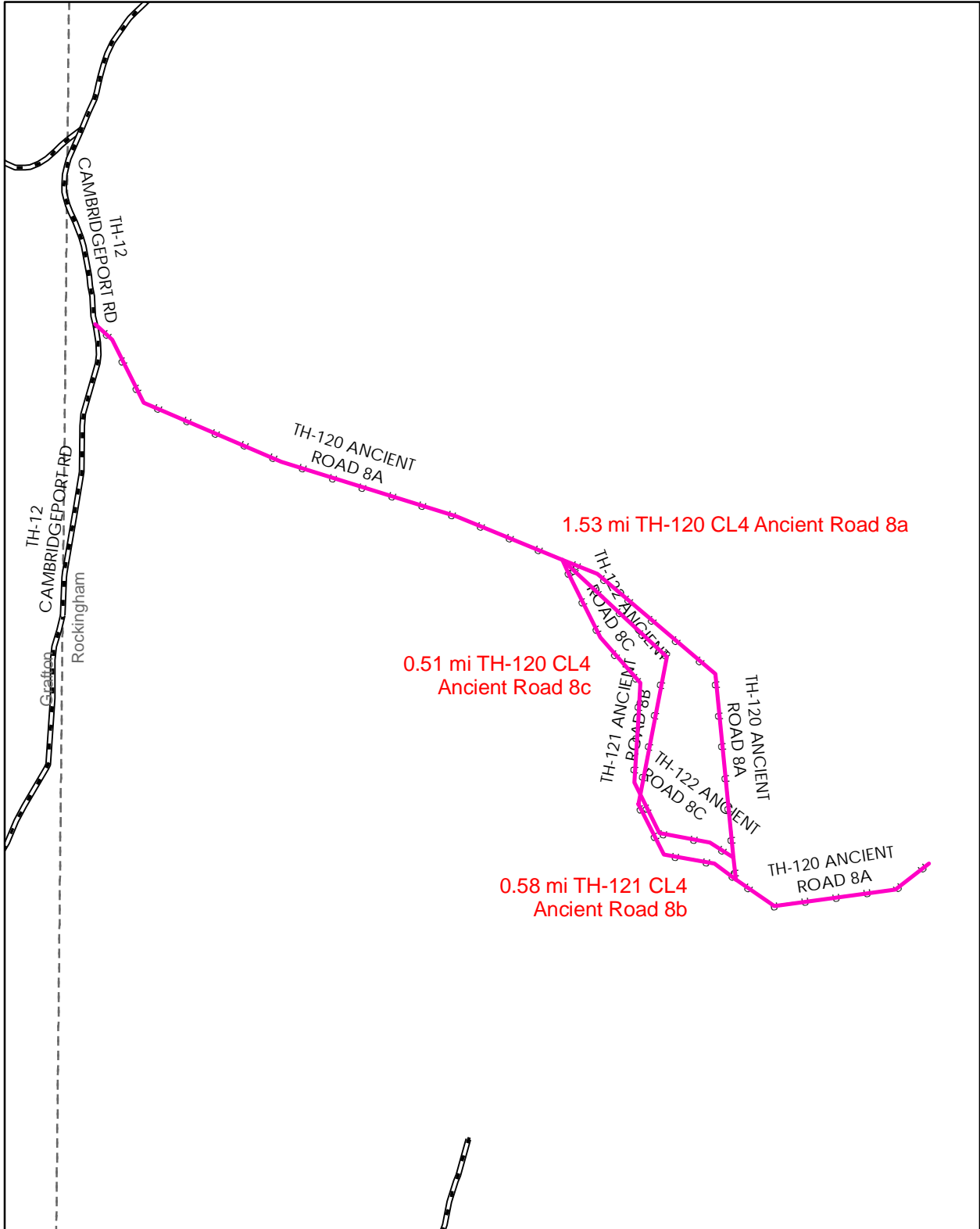




**Mileage Certificate Change 2010  
ROCKINGHAM**

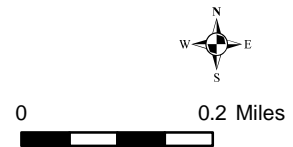
Mapping Unit  
 Division of Planning, Outreach and Community Affairs  
 Vermont Agency of Transportation -- April 2010

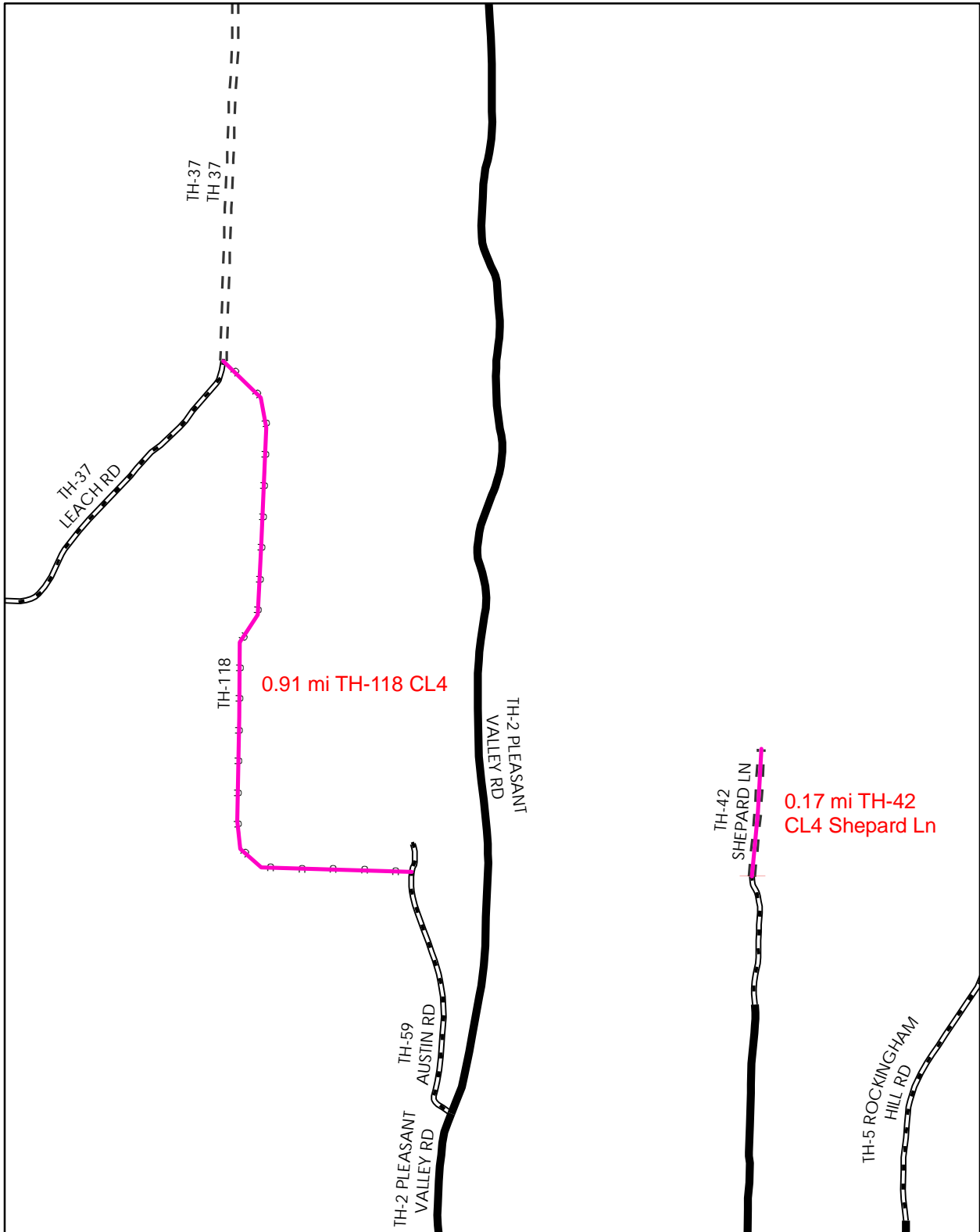




**Mileage Certificate Change 2010  
ROCKINGHAM**

Mapping Unit  
 Division of Planning, Outreach and Community Affairs  
 Vermont Agency of Transportation -- May 2010

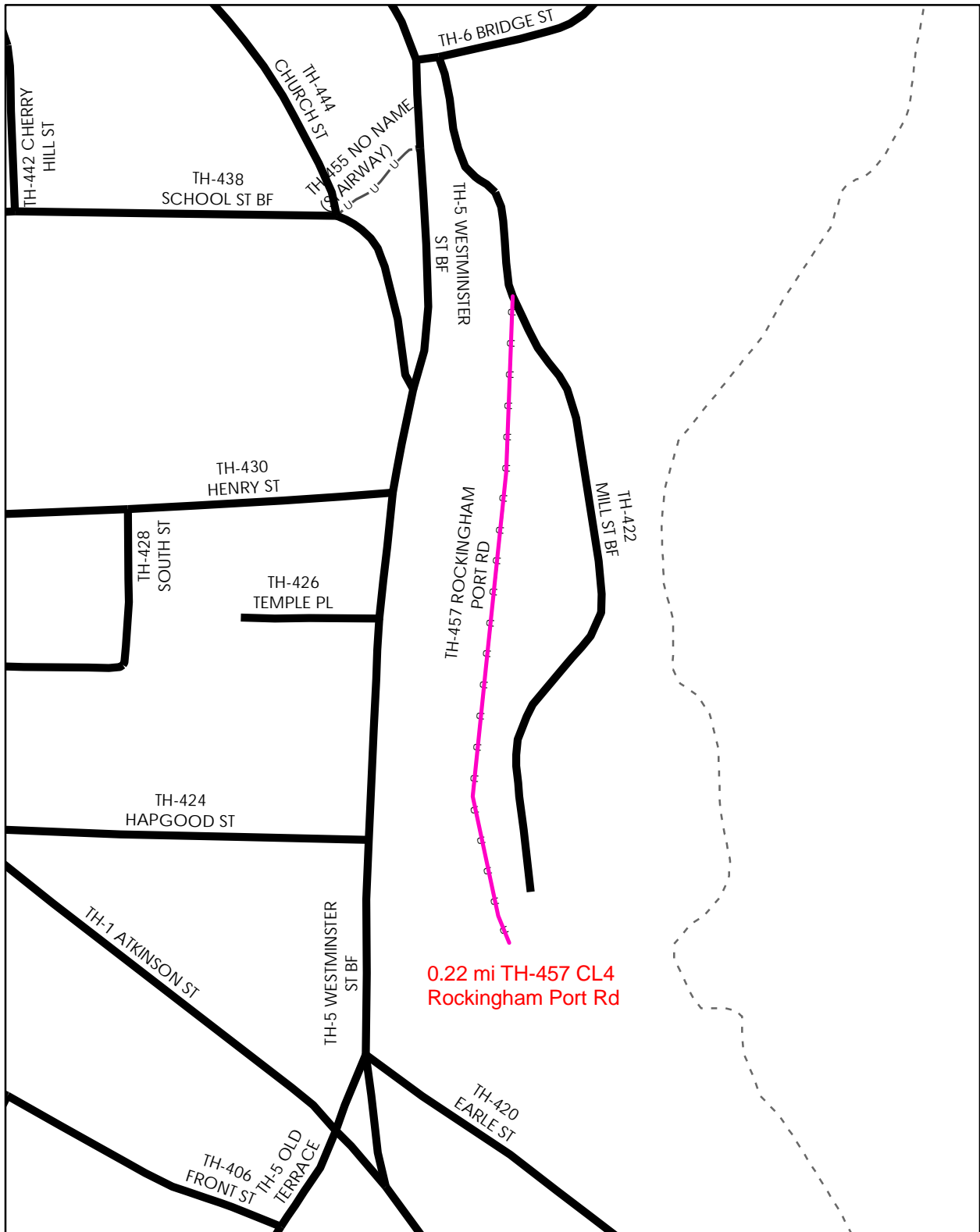




**Mileage Certificate Change 2010  
ROCKINGHAM**

Mapping Unit  
 Division of Planning, Outreach and Community Affairs  
 Vermont Agency of Transportation -- April 2010



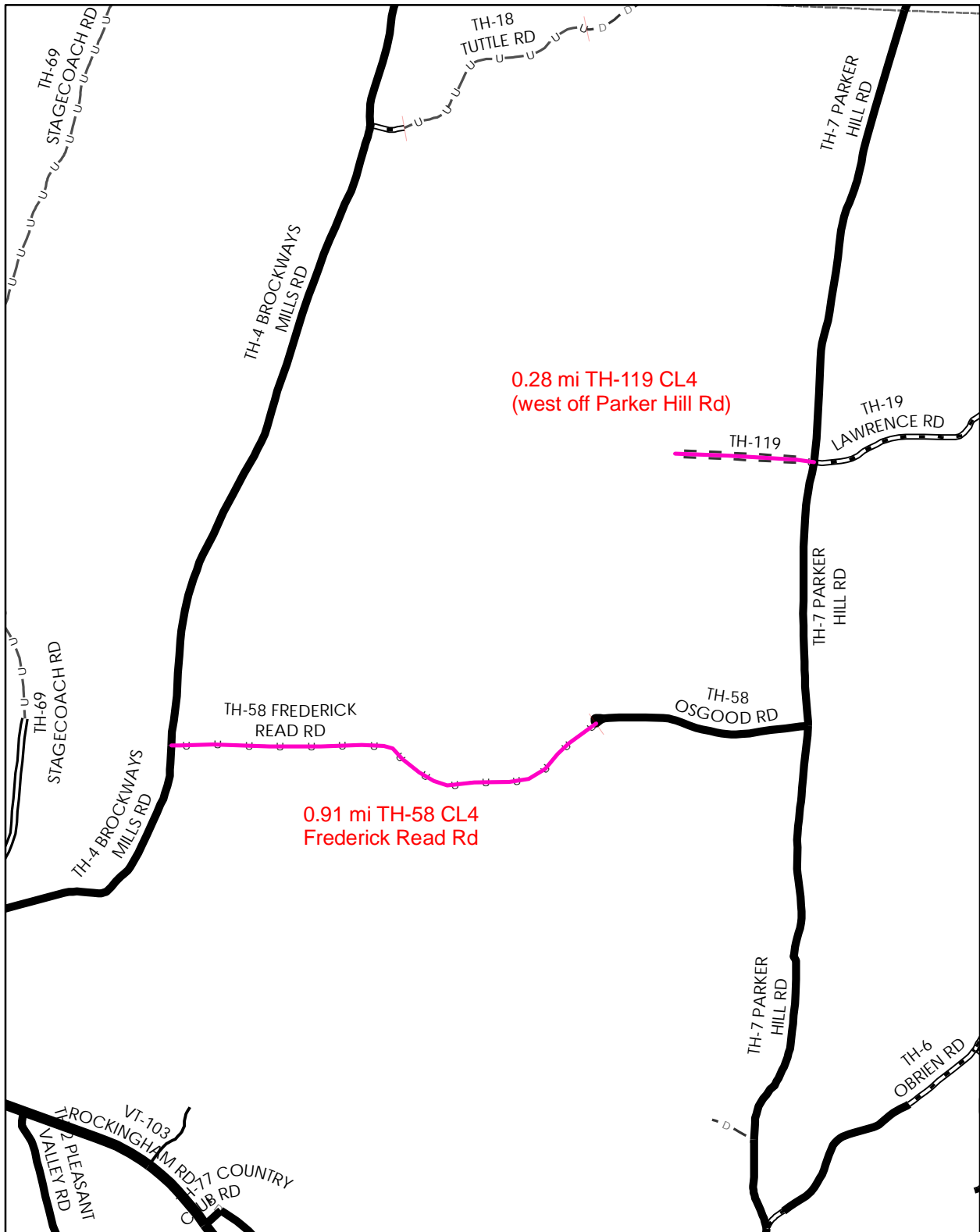


0.22 mi TH-457 CL4  
Rockingham Port Rd

**Mileage Certificate Change 2010  
ROCKINGHAM  
(Bellows Falls Village)**

Mapping Unit  
Division of Planning, Outreach and Community Affairs  
Vermont Agency of Transportation -- April 2010



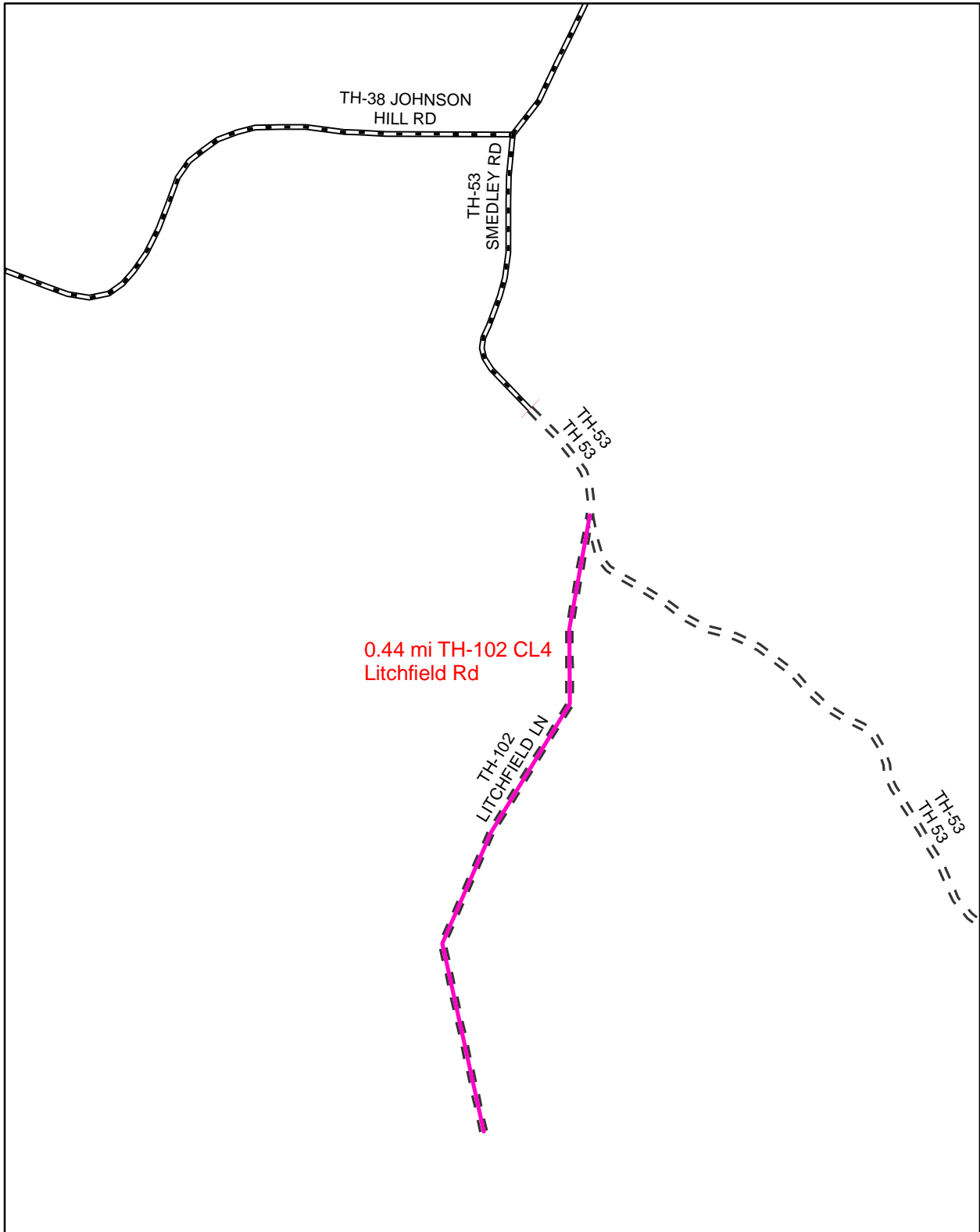


**Mileage Certificate Change 2010  
ROCKINGHAM**

Mapping Unit  
 Division of Planning, Outreach and Community Affairs  
 Vermont Agency of Transportation -- April 2010



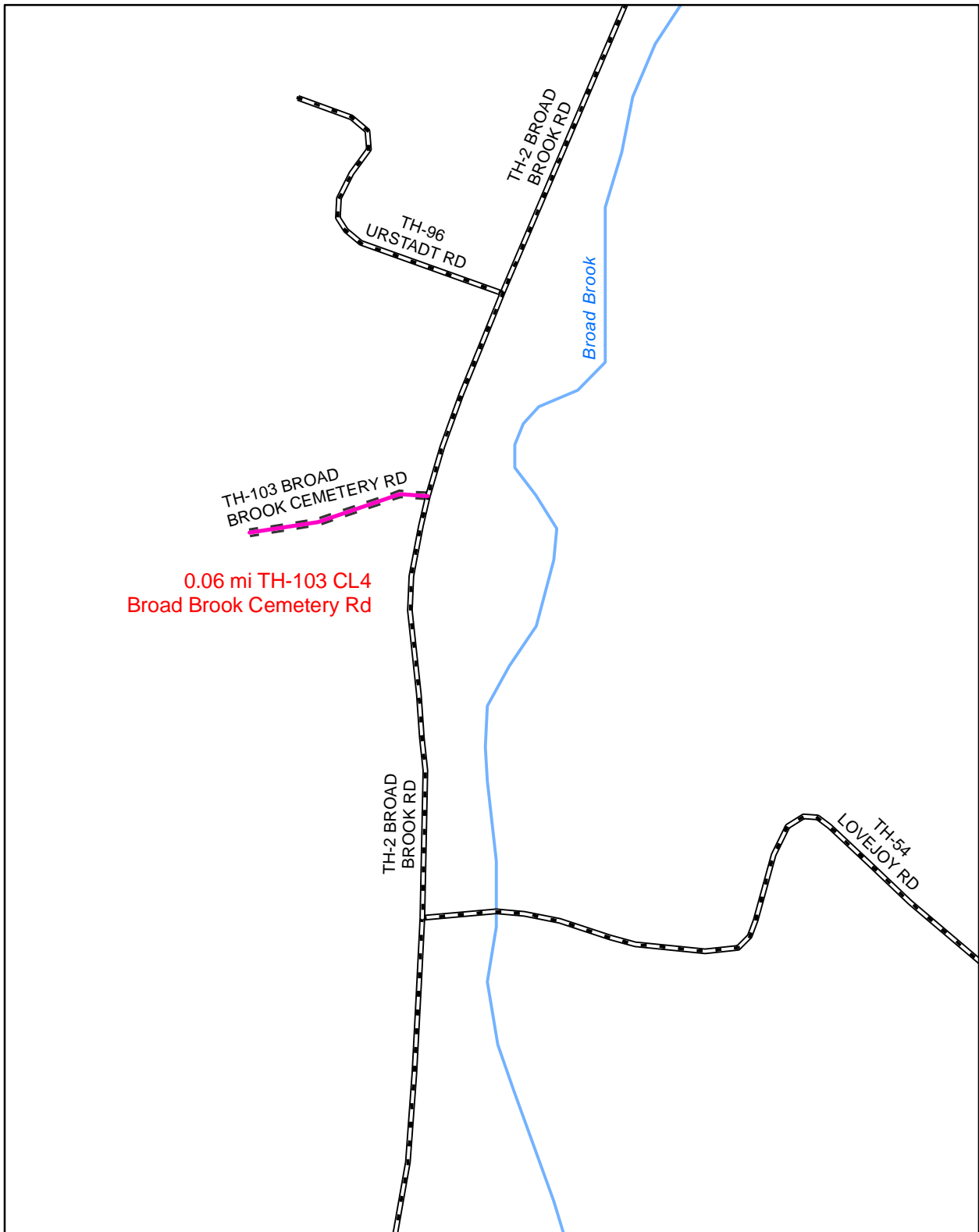




**Mileage Certificate Change 2010  
ROYALTON**

Mapping Unit  
Division of Planning, Outreach and Community Affairs  
Vermont Agency of Transportation -- March 2010

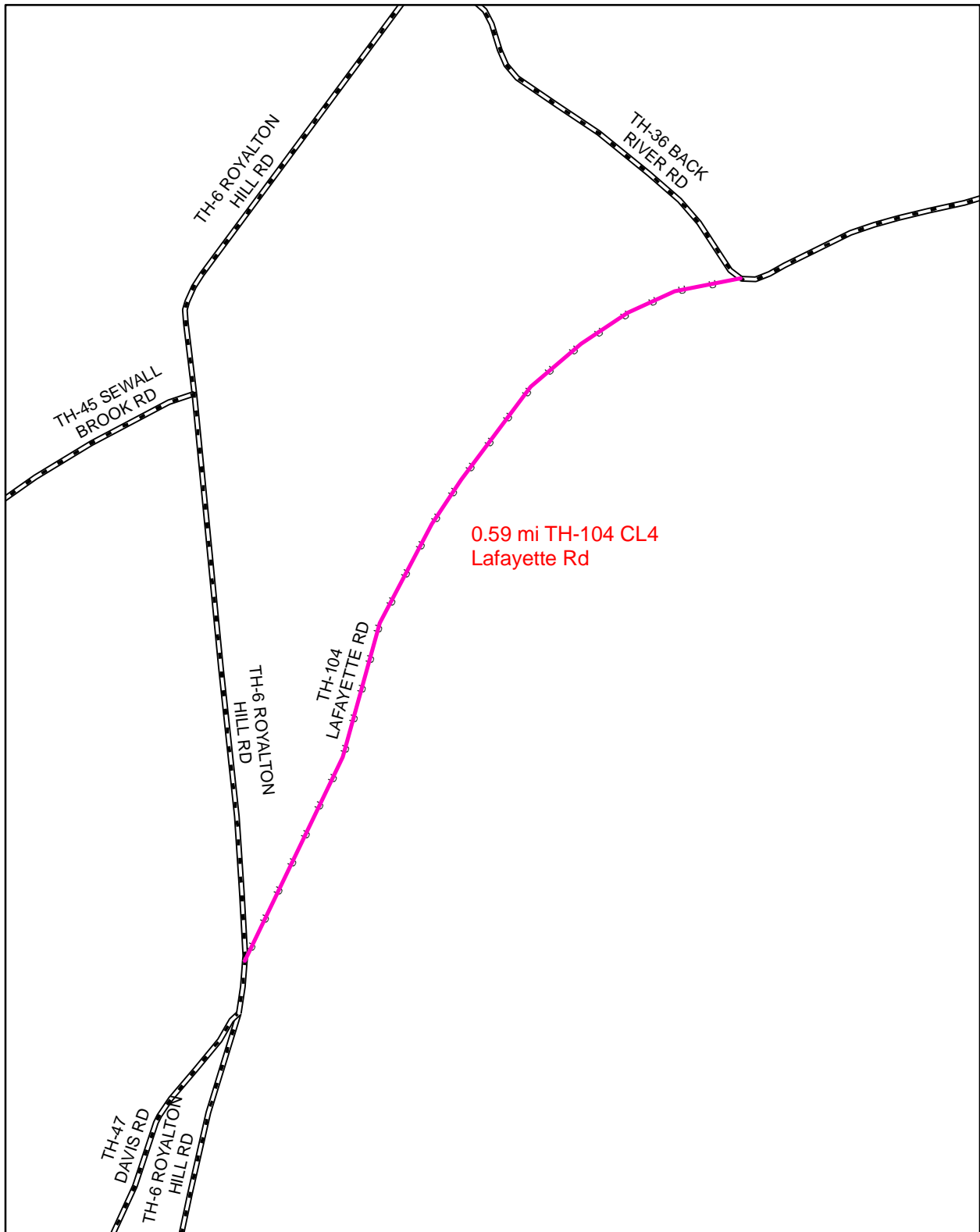




**Mileage Certificate Change 2010  
ROYALTON**

Mapping Unit  
Division of Planning, Outreach and Community Affairs  
Vermont Agency of Transportation -- March 2010

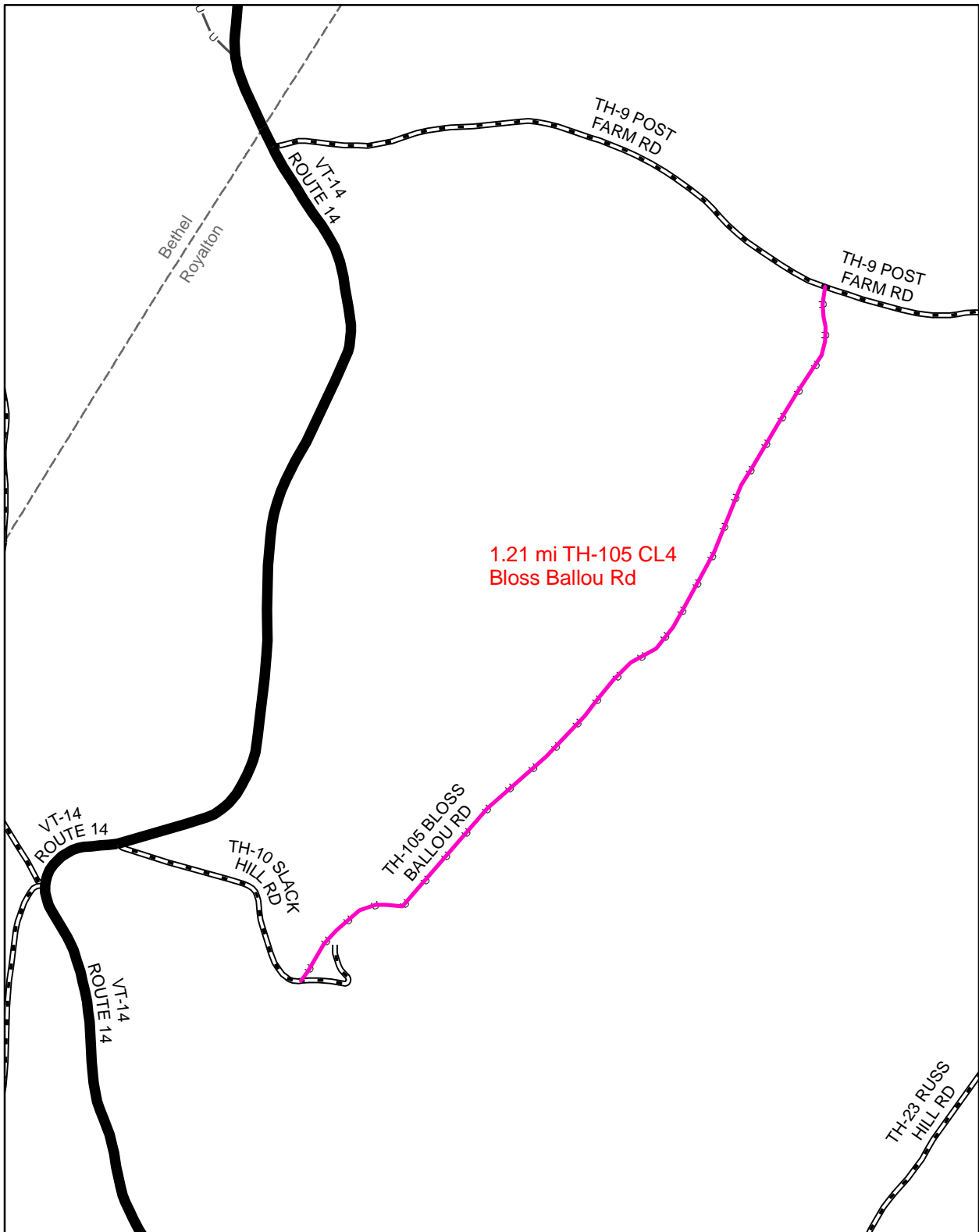




**Mileage Certificate Change 2010  
ROYALTON**

Mapping Unit  
Division of Planning, Outreach and Community Affairs  
Vermont Agency of Transportation -- March 2010

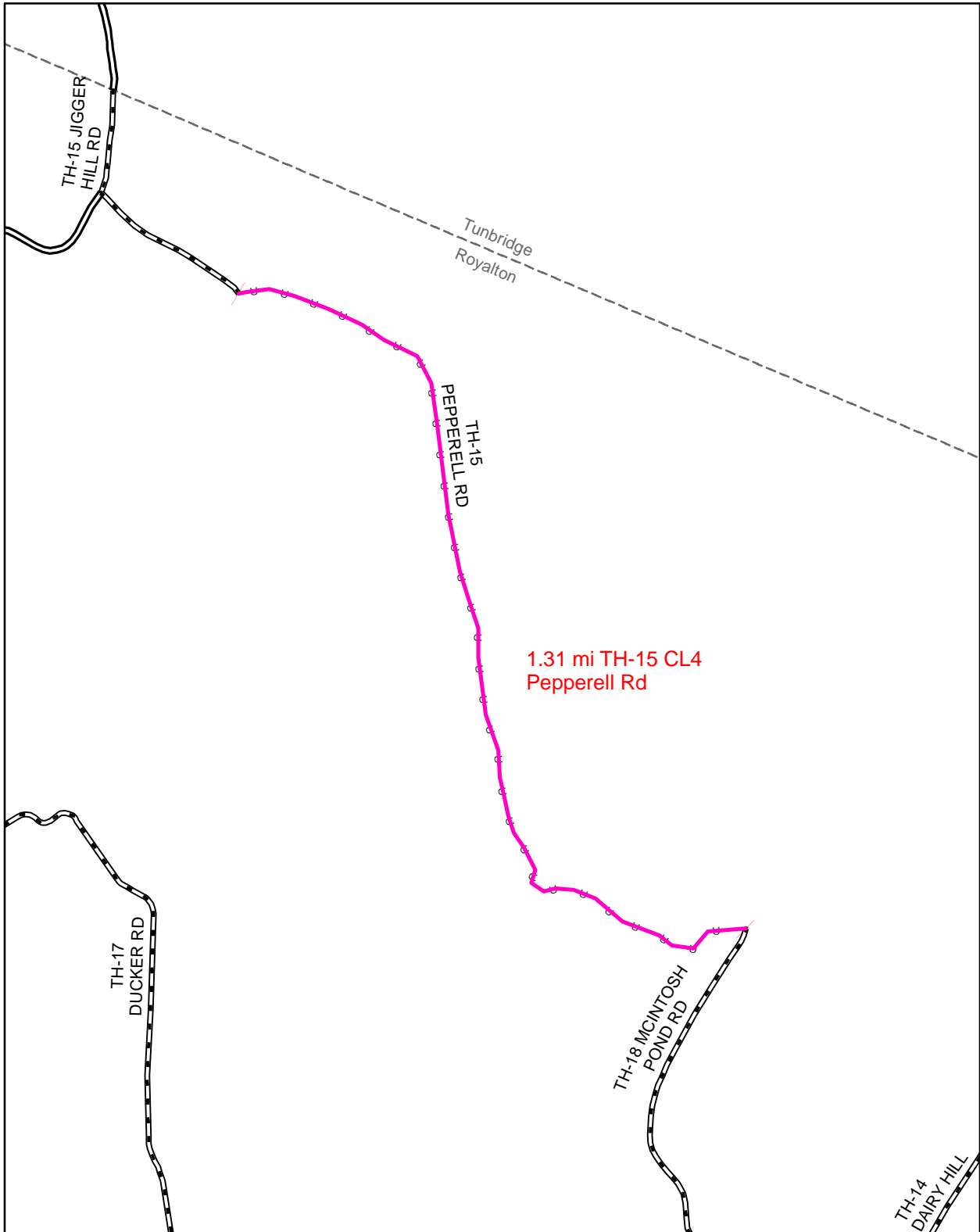




**Mileage Certificate Change 2010  
ROYALTON**

Mapping Unit  
 Division of Planning, Outreach and Community Affairs  
 Vermont Agency of Transportation -- March 2010

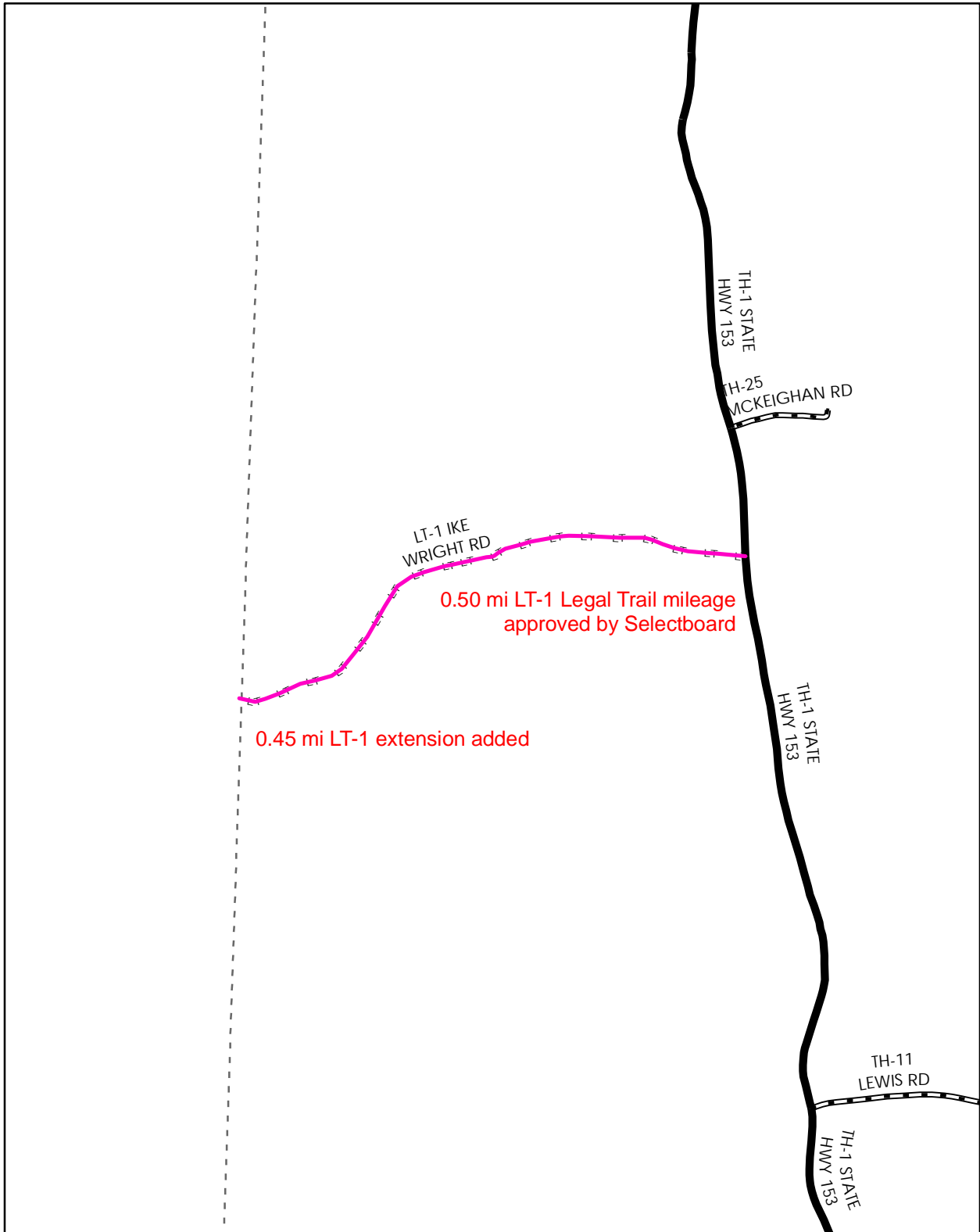




**Mileage Certificate Change 2010  
ROYALTON**

Mapping Unit  
Division of Planning, Outreach and Community Affairs  
Vermont Agency of Transportation -- March 2010

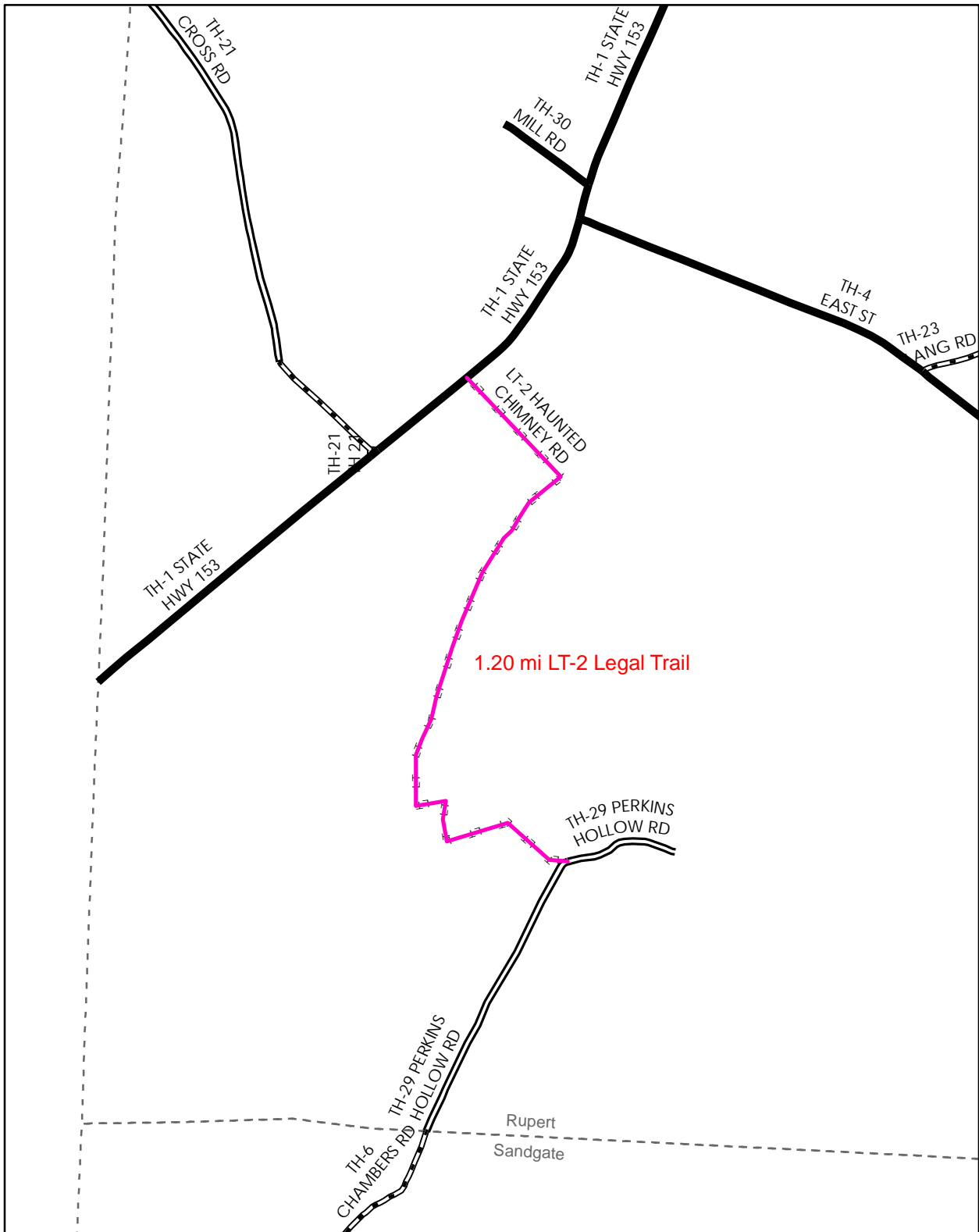




**Mileage Certificate Change 2010  
RUPERT**

Mapping Unit  
 Division of Planning, Outreach and Community Affairs  
 Vermont Agency of Transportation -- April 2010

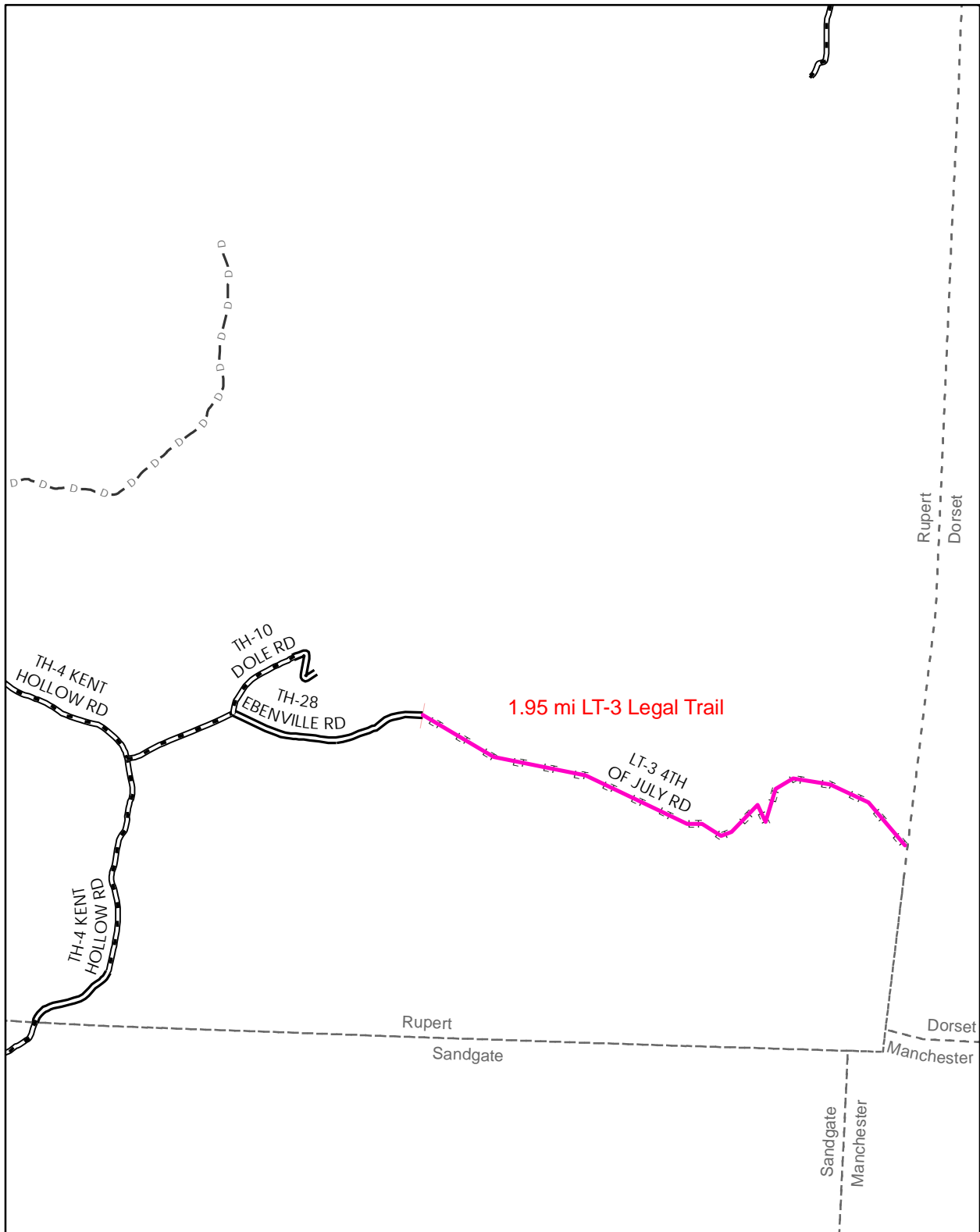




**Mileage Certificate Change 2010  
RUPERT**

Mapping Unit  
 Division of Planning, Outreach and Community Affairs  
 Vermont Agency of Transportation -- April 2010



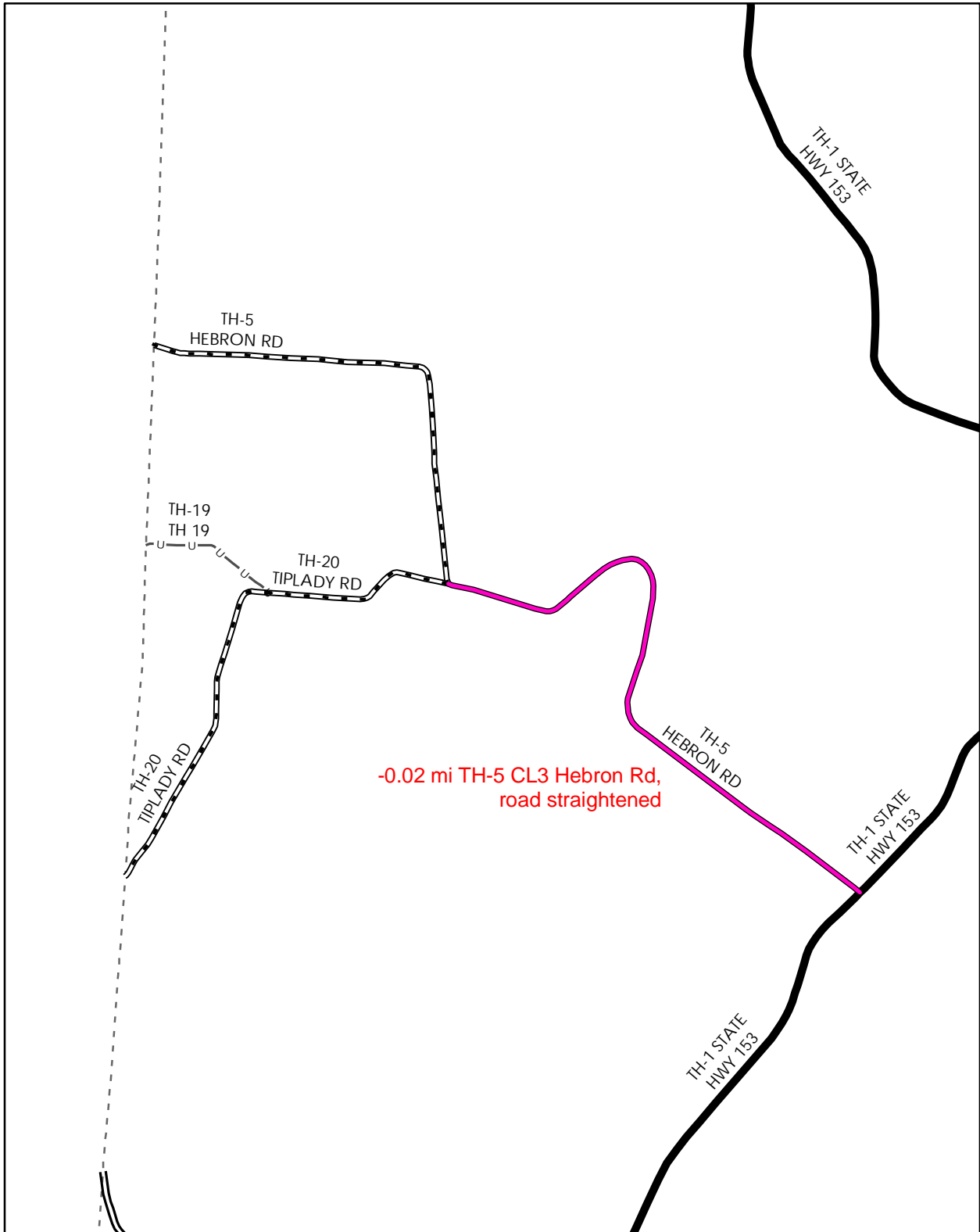


**Mileage Certificate Change 2010  
RUPERT**

Mapping Unit  
 Division of Planning, Outreach and Community Affairs  
 Vermont Agency of Transportation -- April 2010



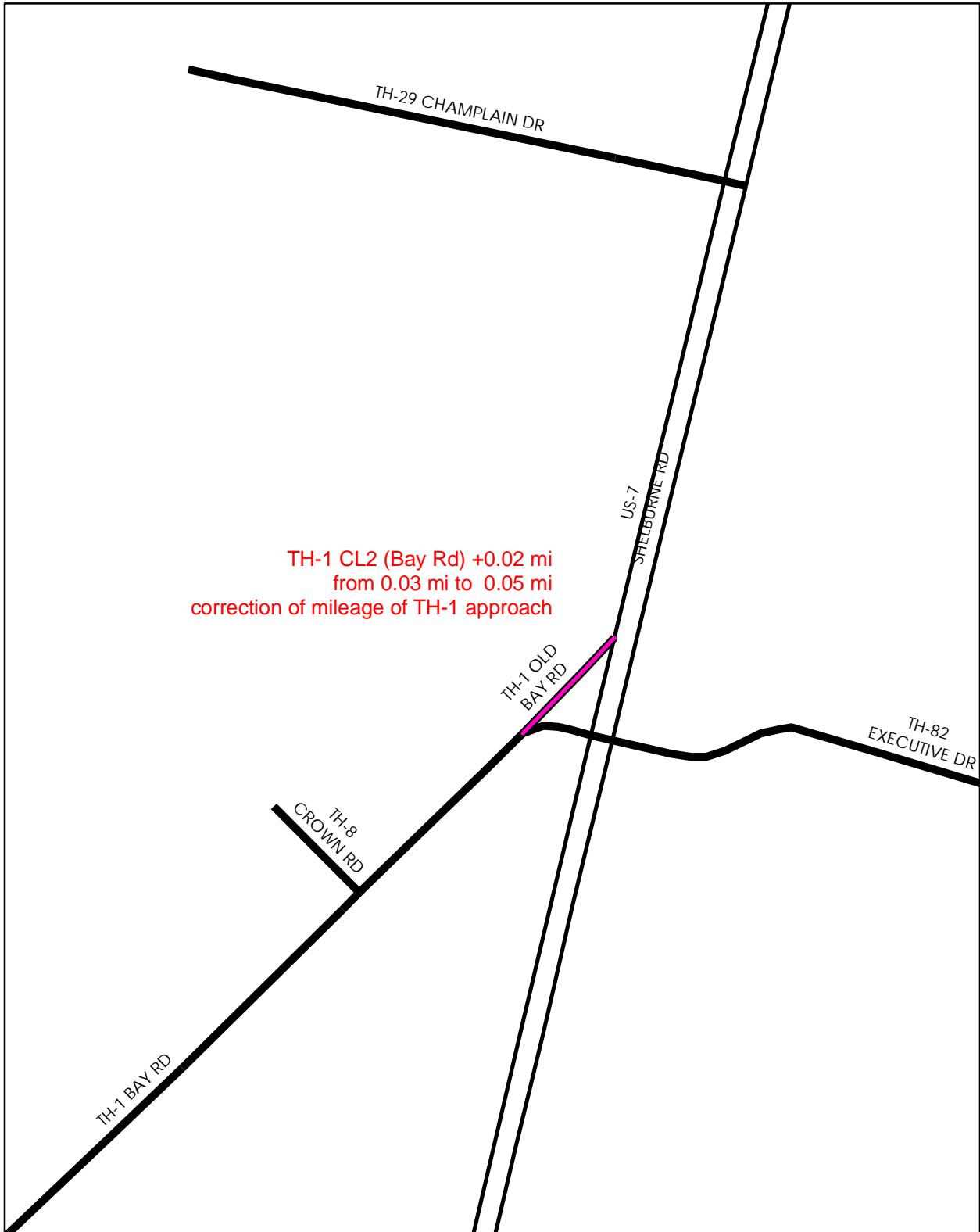




**Mileage Certificate Change 2010  
RUPERT**

Mapping Unit  
 Division of Planning, Outreach and Community Affairs  
 Vermont Agency of Transportation -- April 2010

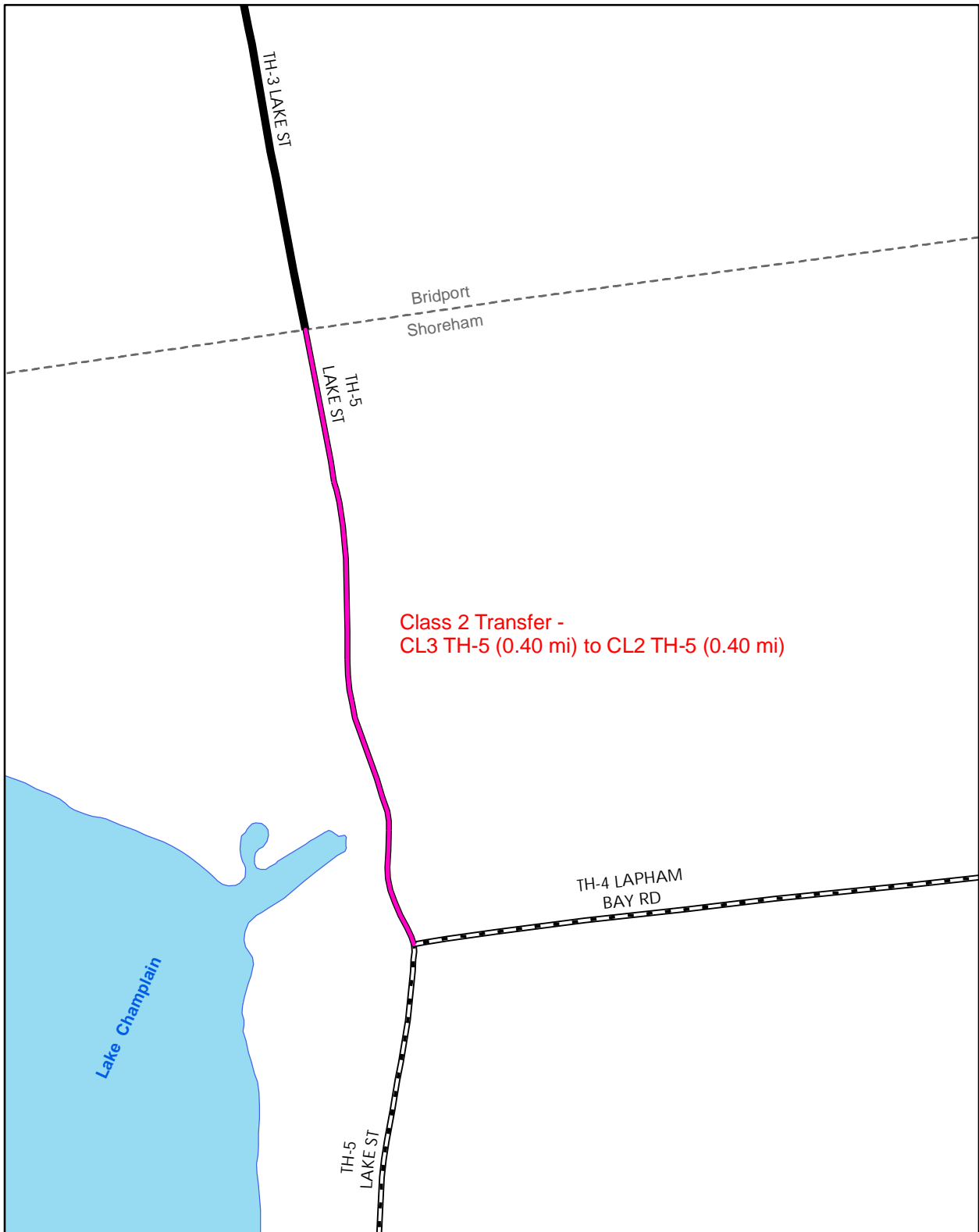




**Mileage Certificate Change 2010  
SHELburne**

Mapping Unit  
Division of Planning, Outreach and Community Affairs  
Vermont Agency of Transportation -- February 2010

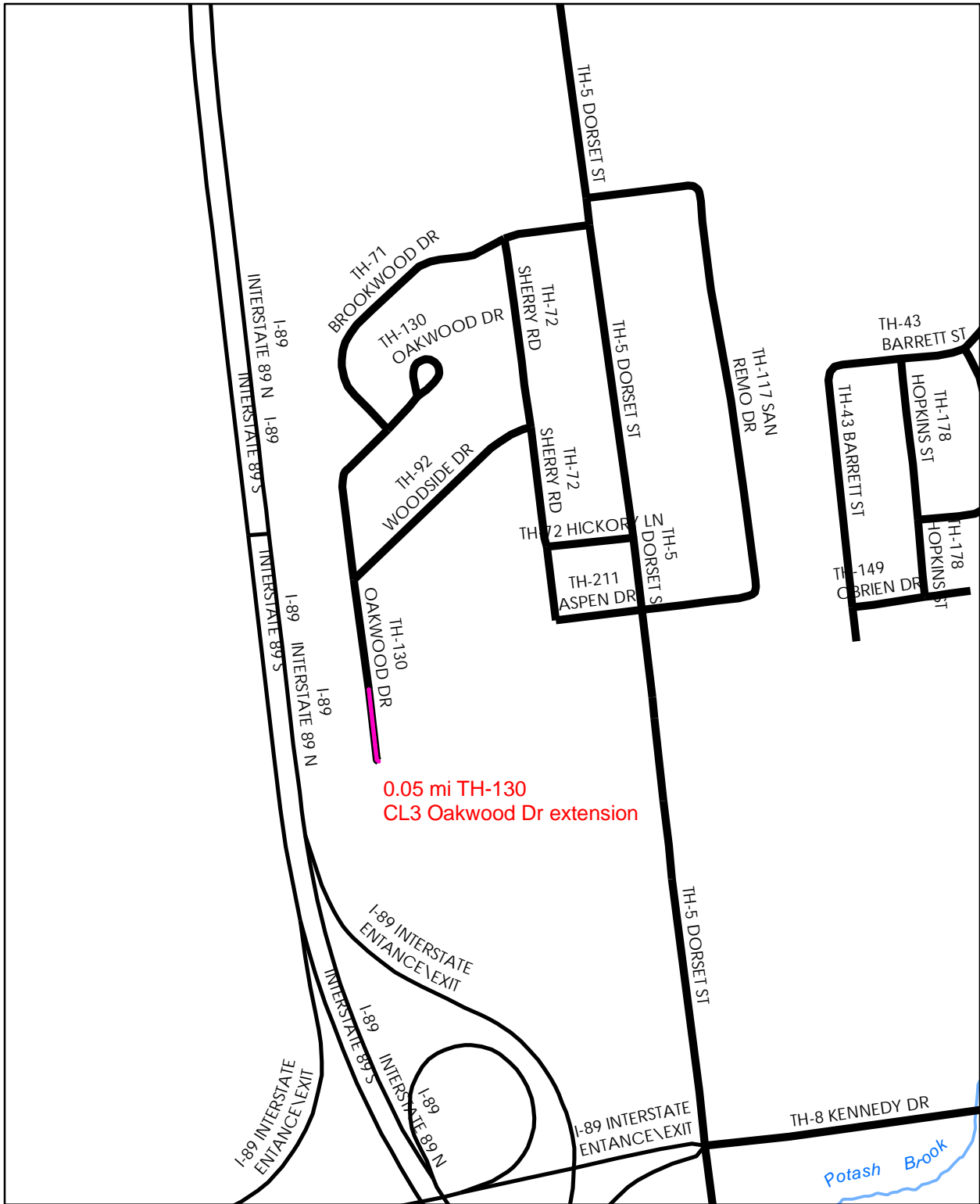




**Mileage Certificate Change 2010  
SHOREHAM**

Mapping Unit  
 Division of Planning, Outreach and Community Affairs  
 Vermont Agency of Transportation -- January 2010



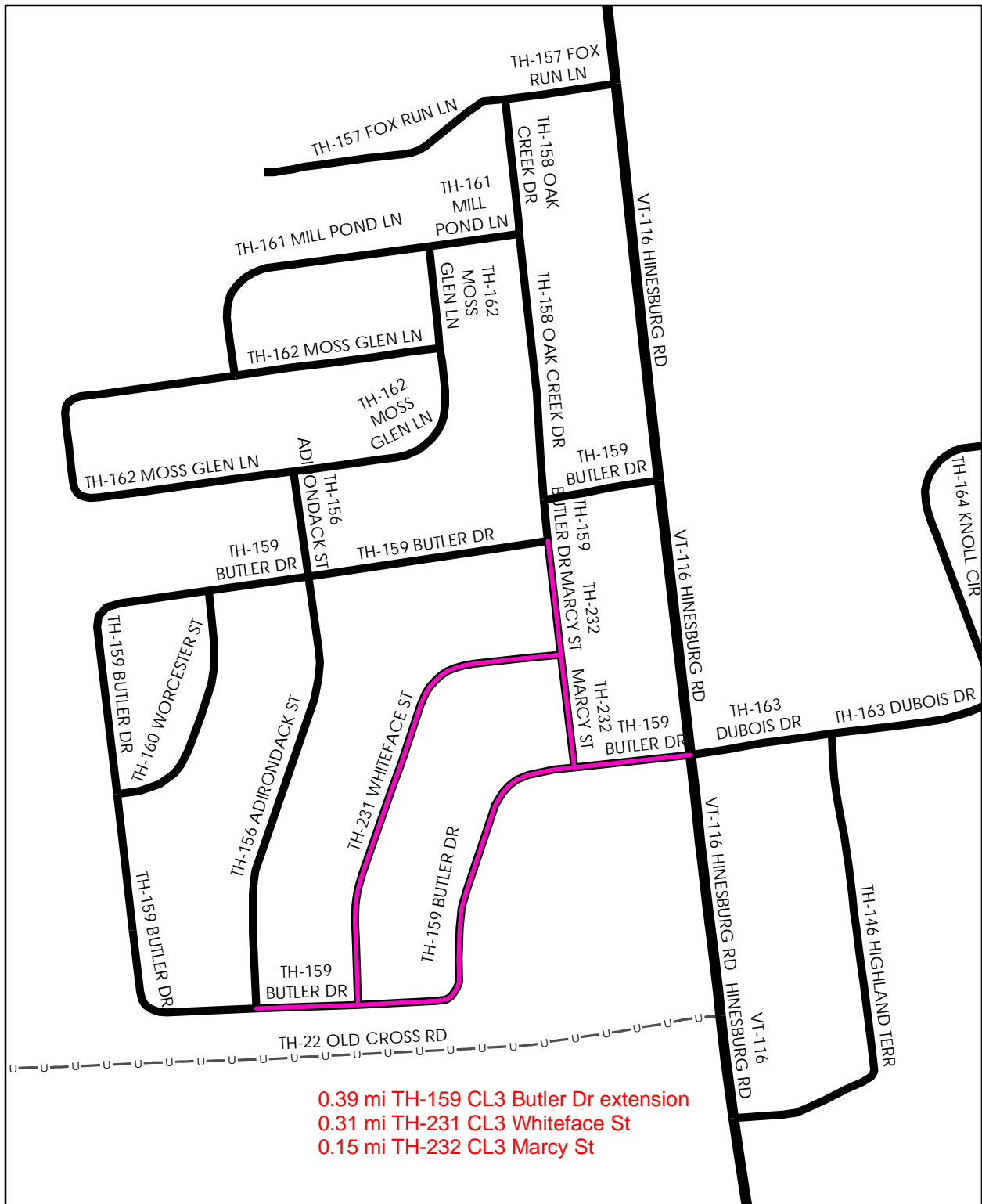


0.05 mi TH-130  
CL3 Oakwood Dr extension

**Mileage Certificate Change 2010  
SOUTH BURLINGTON**

Mapping Unit  
Division of Planning, Outreach and Community Affairs  
Vermont Agency of Transportation -- January 2010



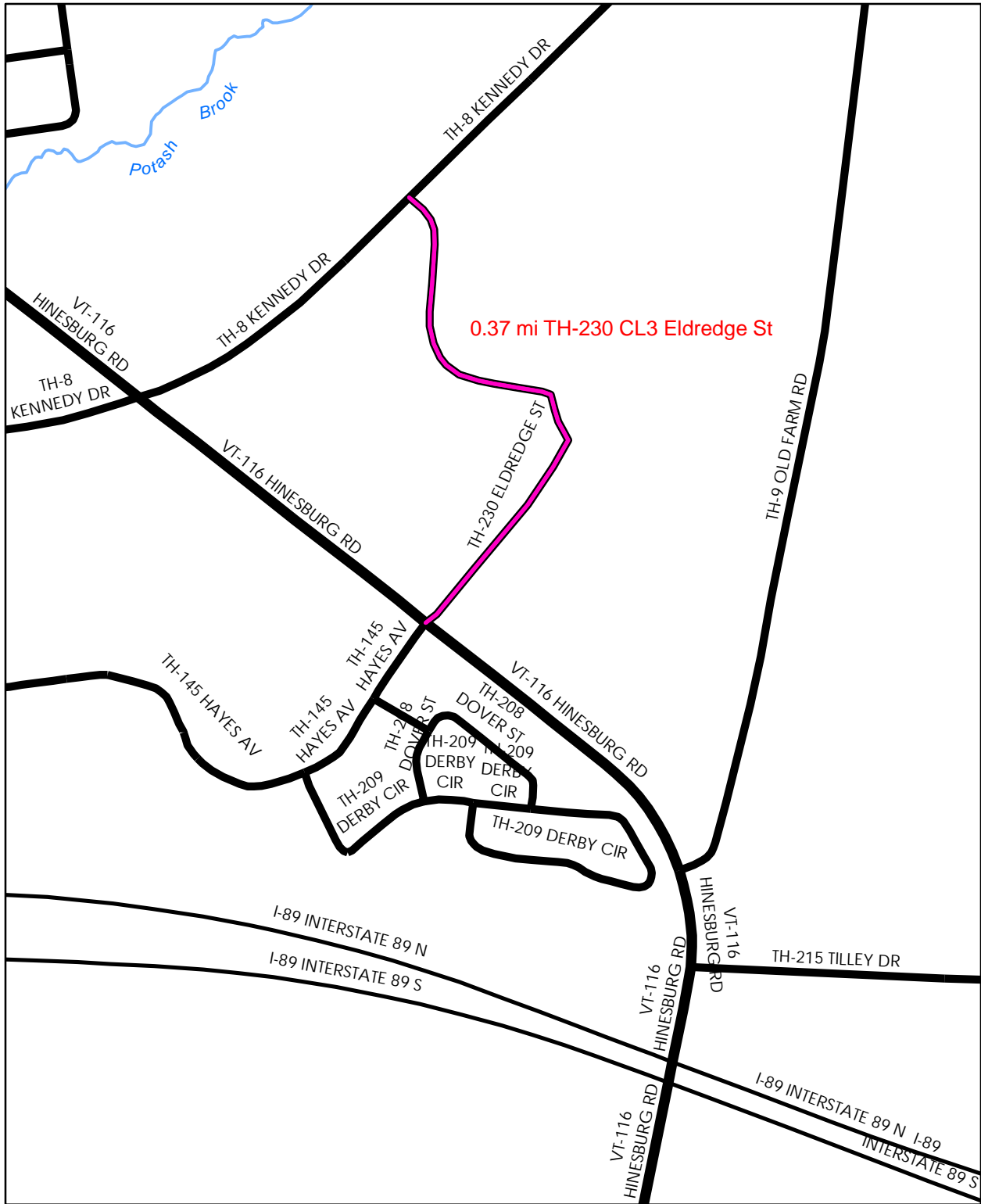


0.39 mi TH-159 CL3 Butler Dr extension  
 0.31 mi TH-231 CL3 Whiteface St  
 0.15 mi TH-232 CL3 Marcy St

**Mileage Certificate Change 2010  
 SOUTH BURLINGTON**

Mapping Unit  
 Division of Planning, Outreach and Community Affairs  
 Vermont Agency of Transportation -- January 2010



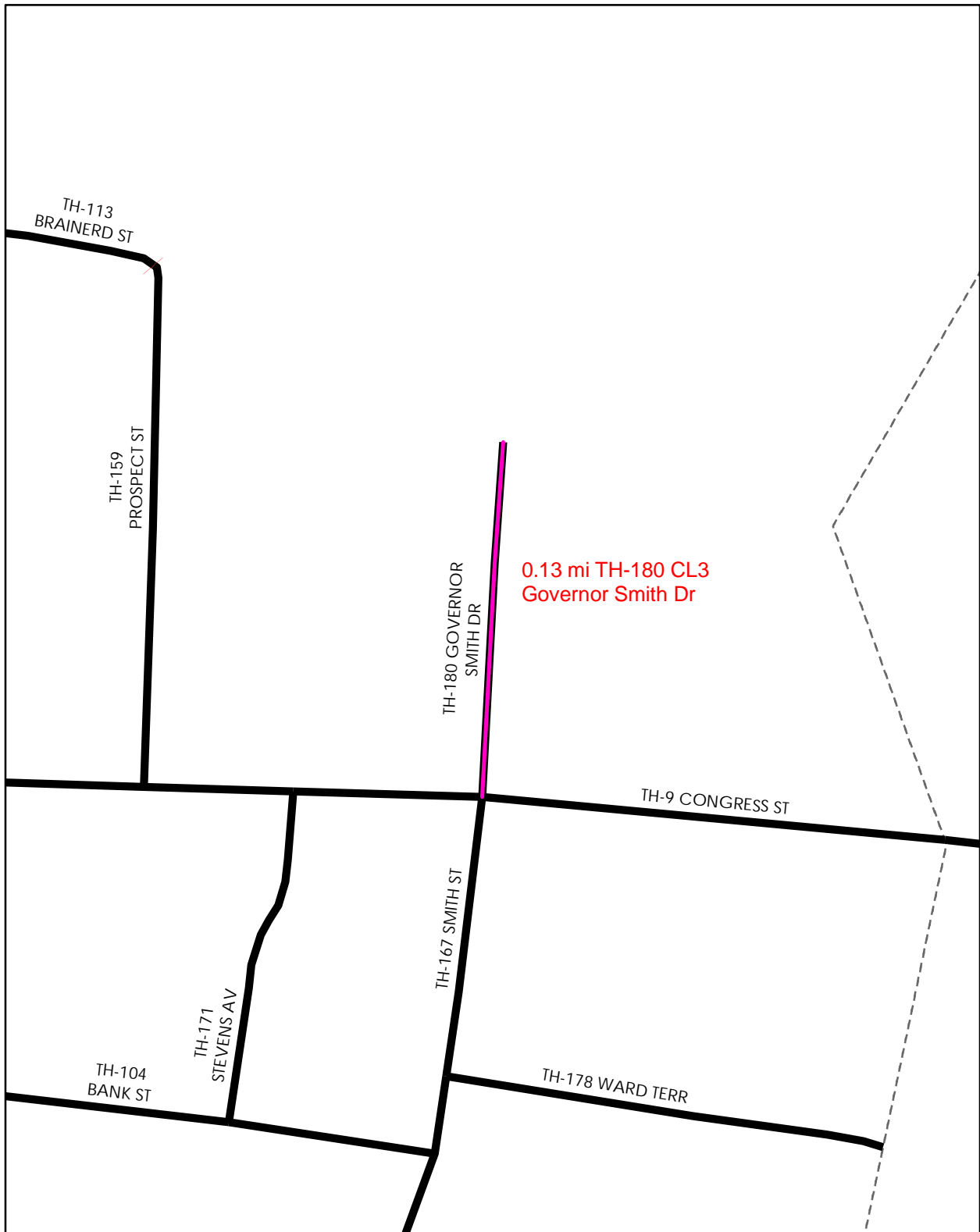


0.37 mi TH-230 CL3 Eldredge St

**Mileage Certificate Change 2010  
SOUTH BURLINGTON**

Mapping Unit  
Division of Planning, Outreach and Community Affairs  
Vermont Agency of Transportation -- January 2010

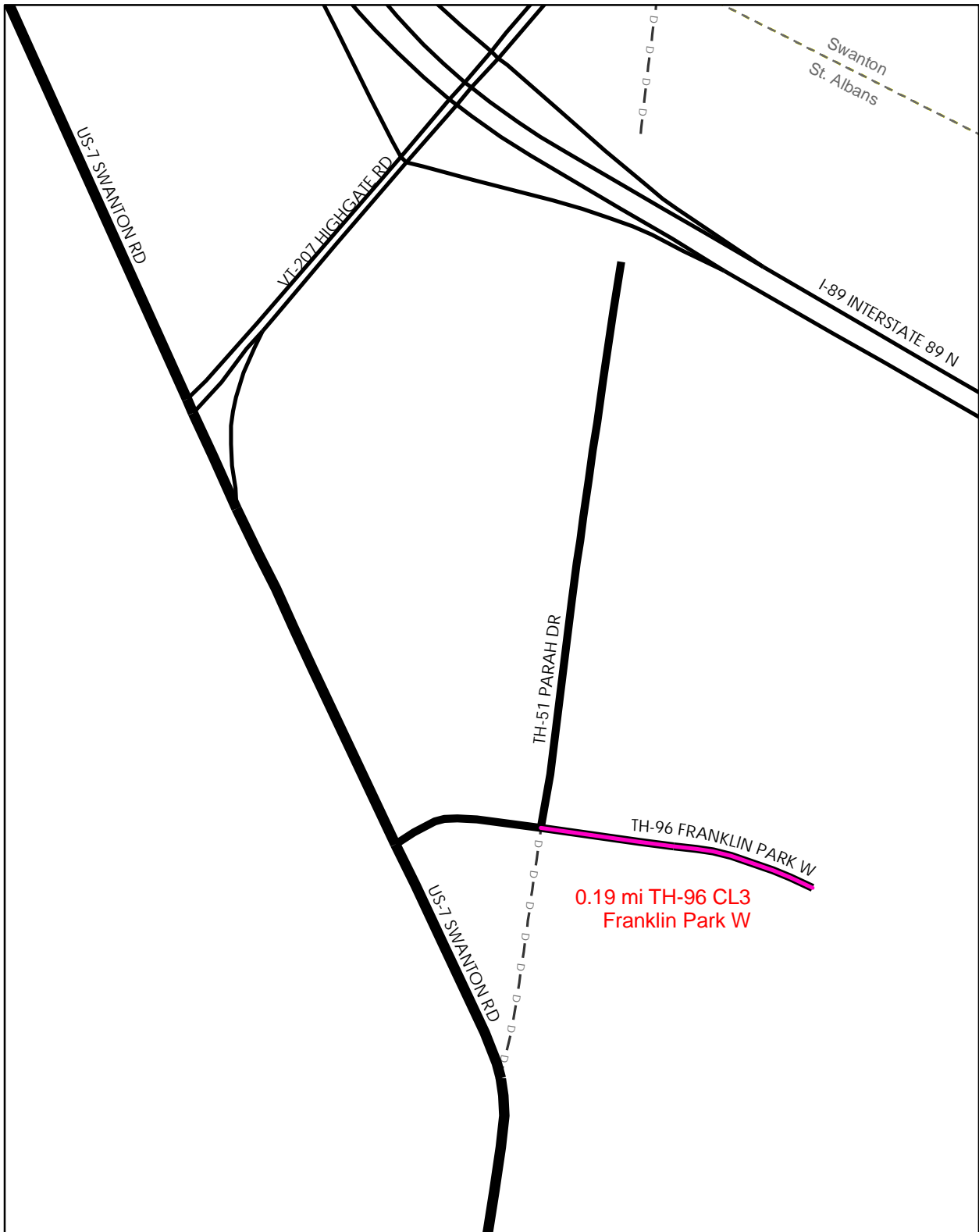




**Mileage Certificate Change 2010  
ST. ALBANS CITY**

Mapping Unit  
 Division of Planning, Outreach and Community Affairs  
 Vermont Agency of Transportation -- February 2010





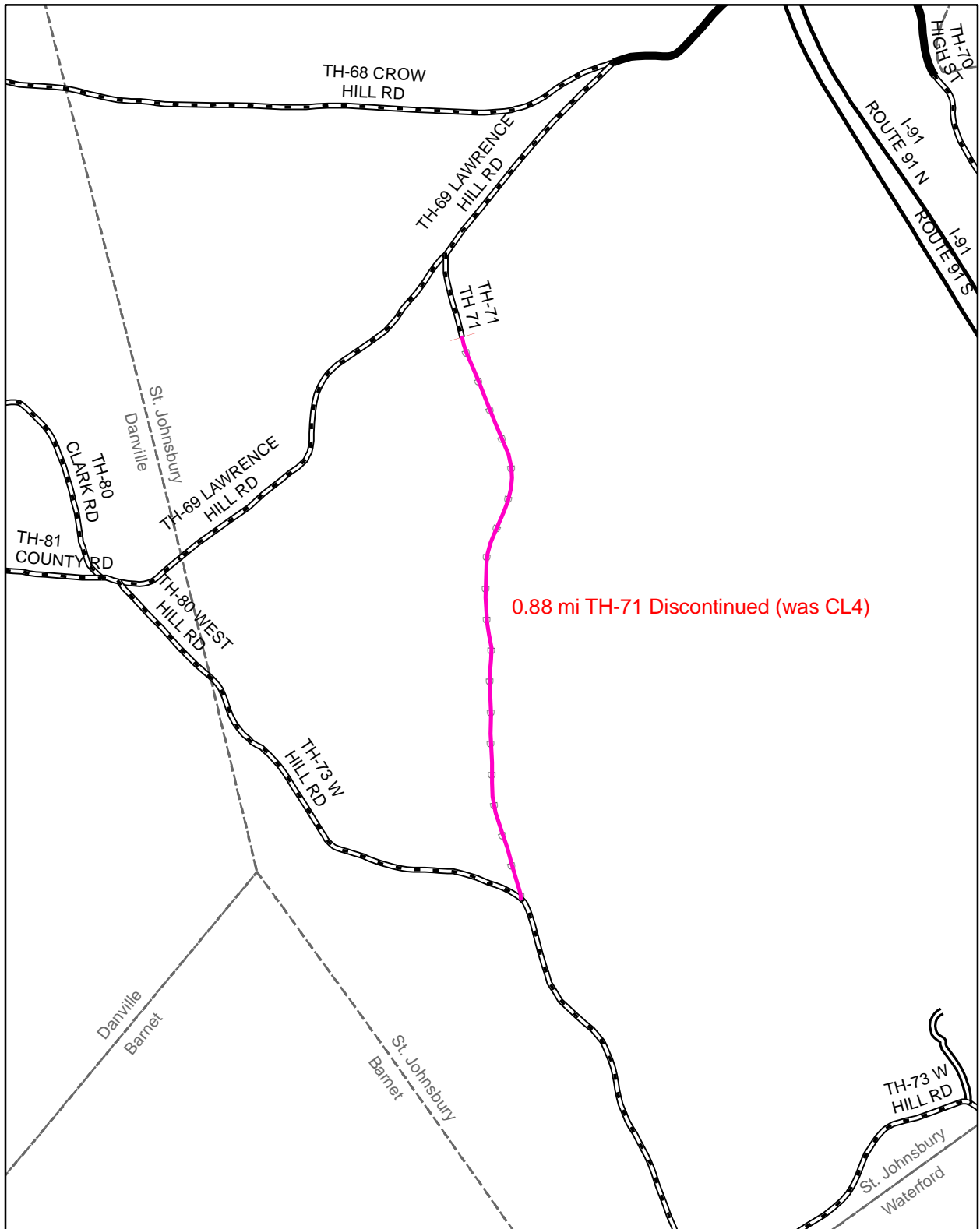
**Mileage Certificate Change 2010  
ST. ALBANS TOWN**

Mapping Unit  
 Division of Planning, Outreach and Community Affairs  
 Vermont Agency of Transportation -- April 2010





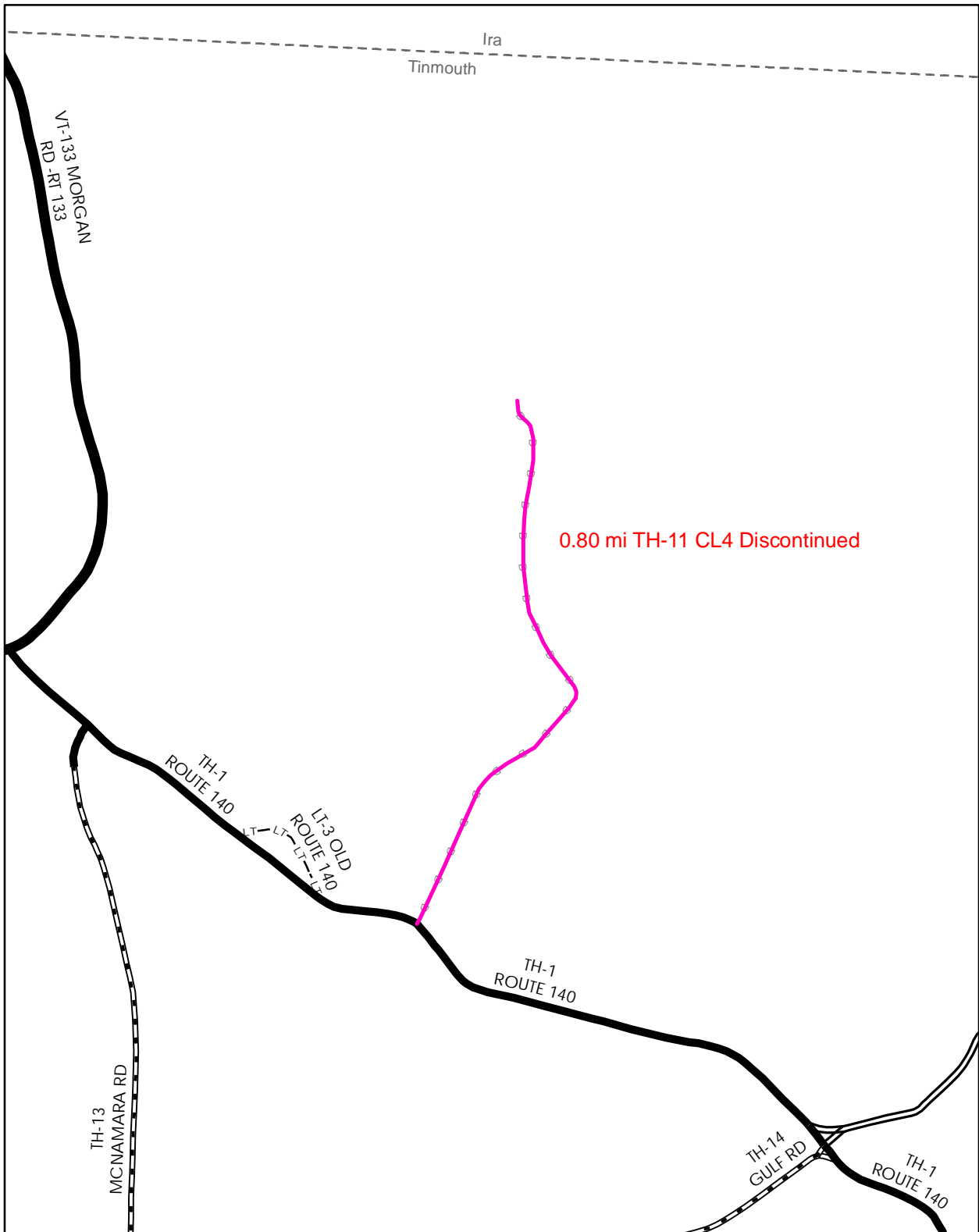




**Mileage Certificate Change 2010  
ST. JOHNSBURY**

Mapping Unit  
 Division of Planning, Outreach and Community Affairs  
 Vermont Agency of Transportation -- March 2010

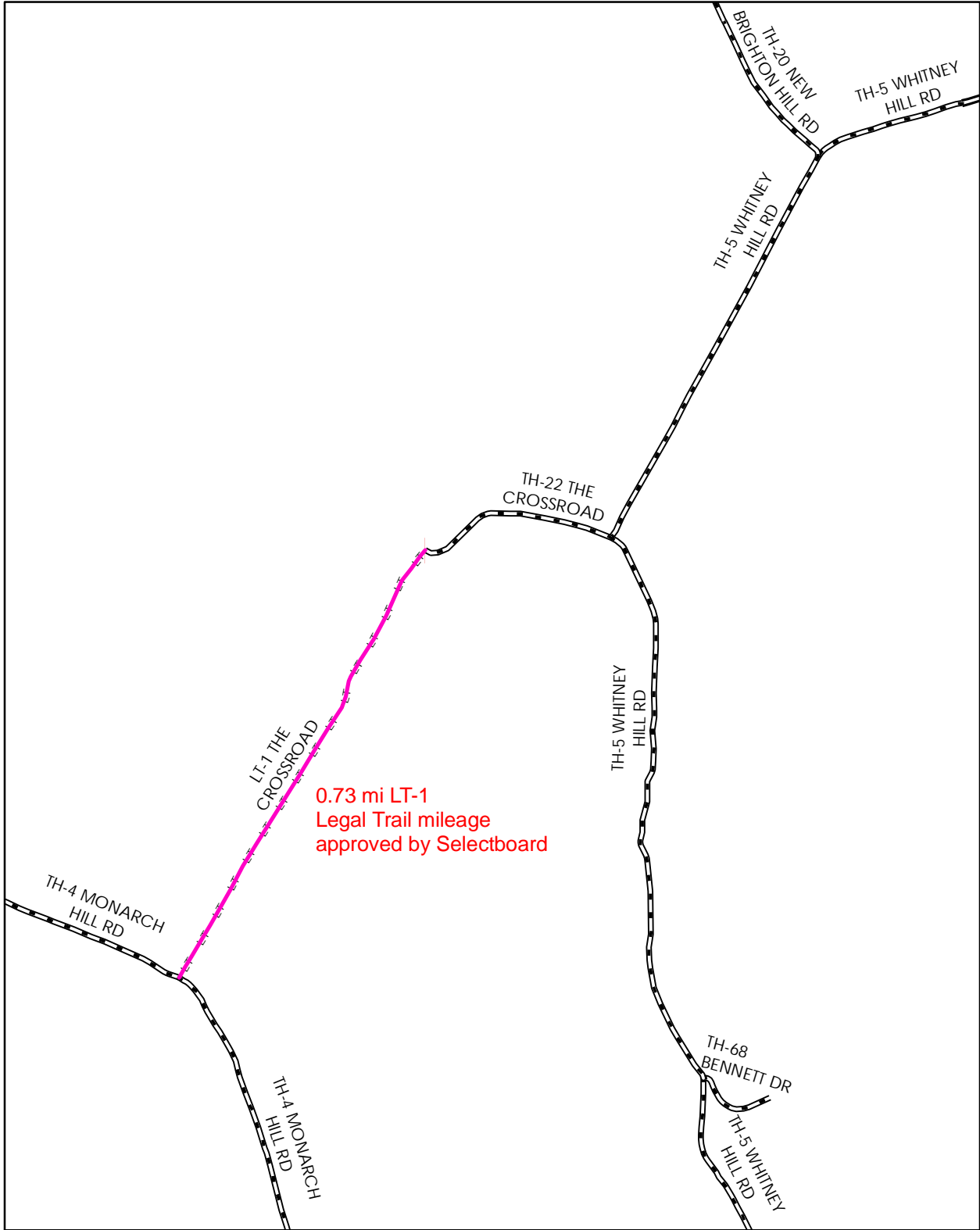




**Mileage Certificate Change 2010  
TINMOUTH**

Mapping Unit  
 Division of Planning, Outreach and Community Affairs  
 Vermont Agency of Transportation -- April 2010

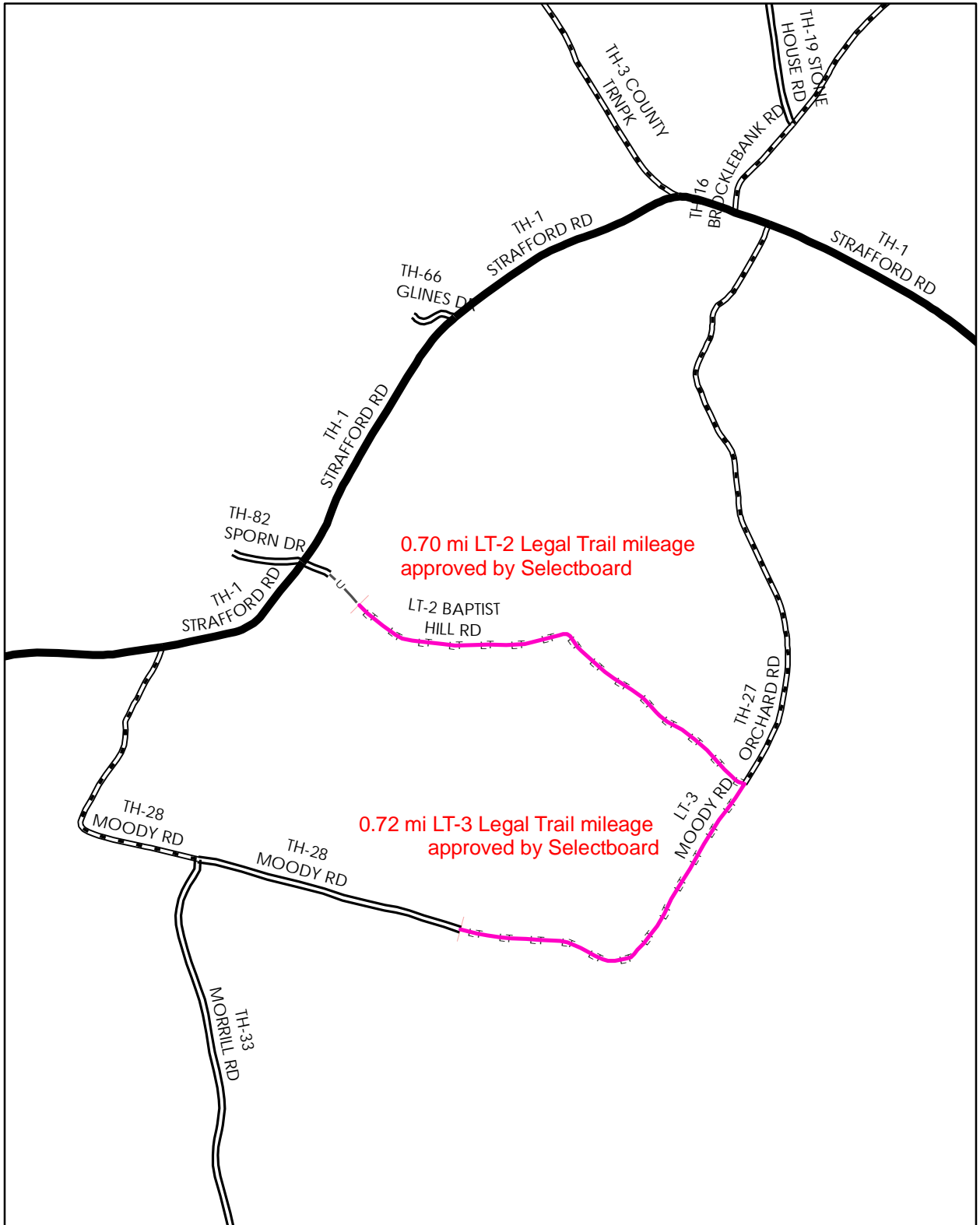




**Mileage Certificate Change 2010  
TUNBRIDGE**

Mapping Unit  
 Division of Planning, Outreach and Community Affairs  
 Vermont Agency of Transportation -- May 2010

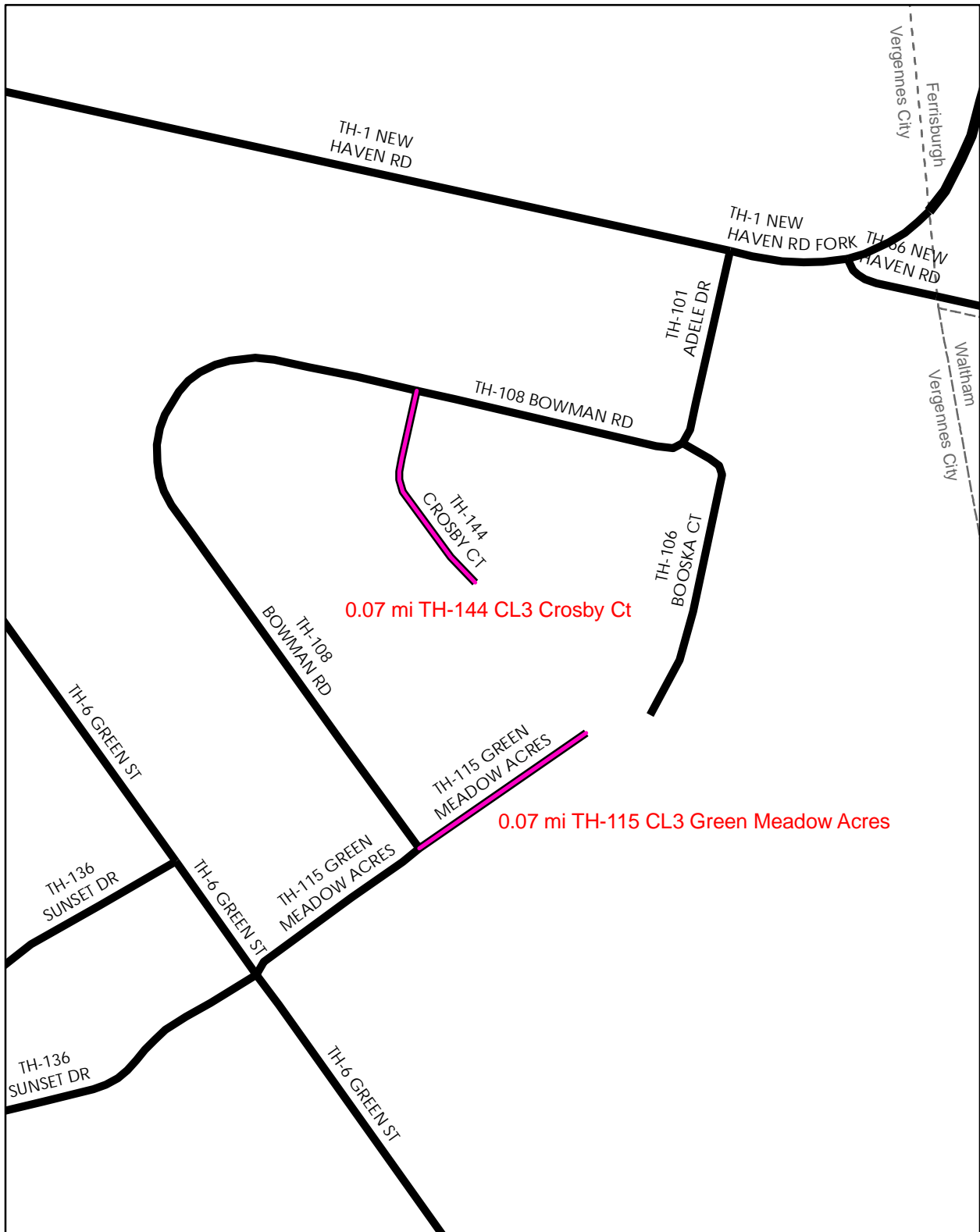




**Mileage Certificate Change 2010  
TUNBRIDGE**

Mapping Unit  
 Division of Planning, Outreach and Community Affairs  
 Vermont Agency of Transportation -- May 2010

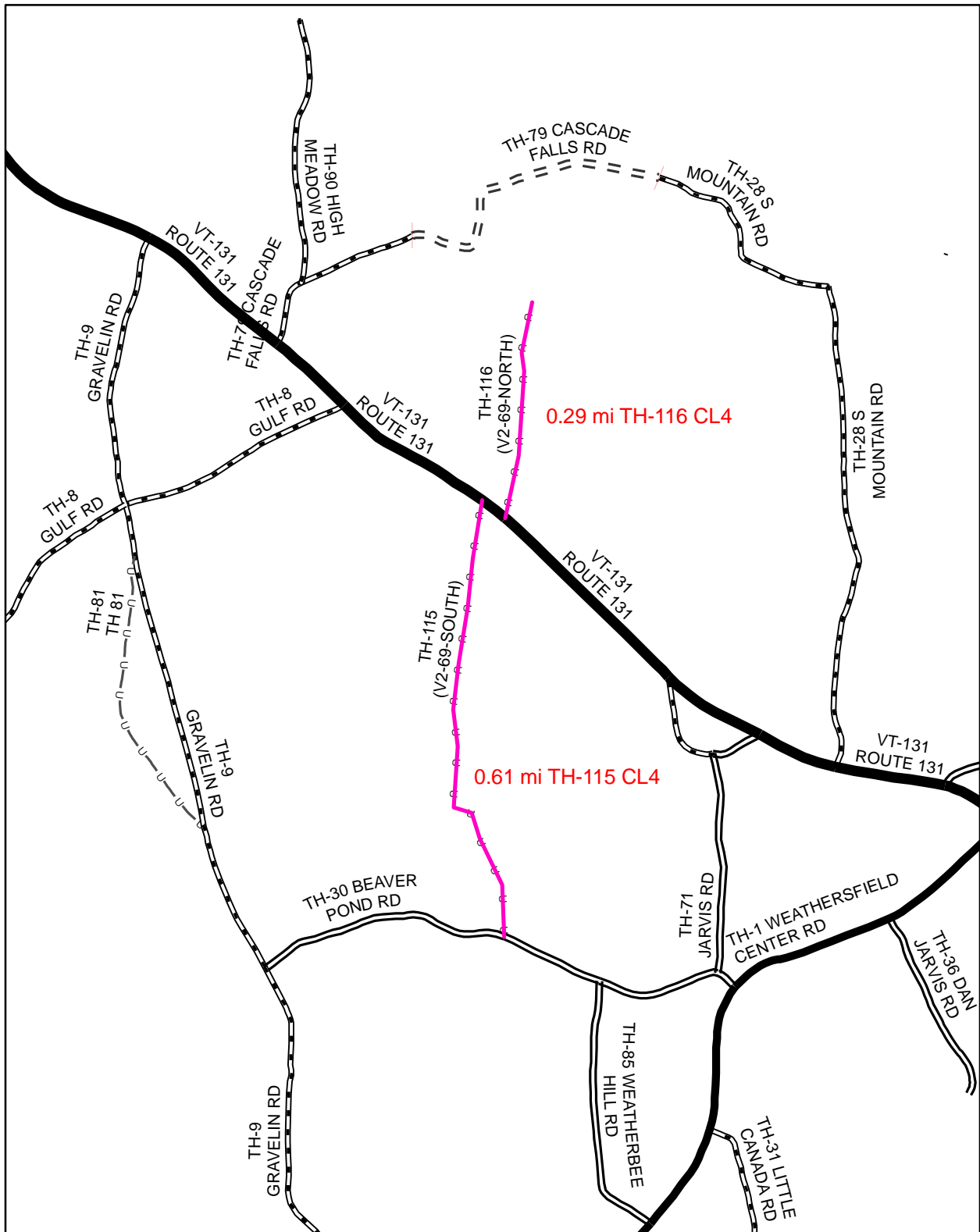




**Mileage Certificate Change 2010  
VERGENNES CITY**

Mapping Unit  
 Division of Planning, Outreach and Community Affairs  
 Vermont Agency of Transportation -- February 2010





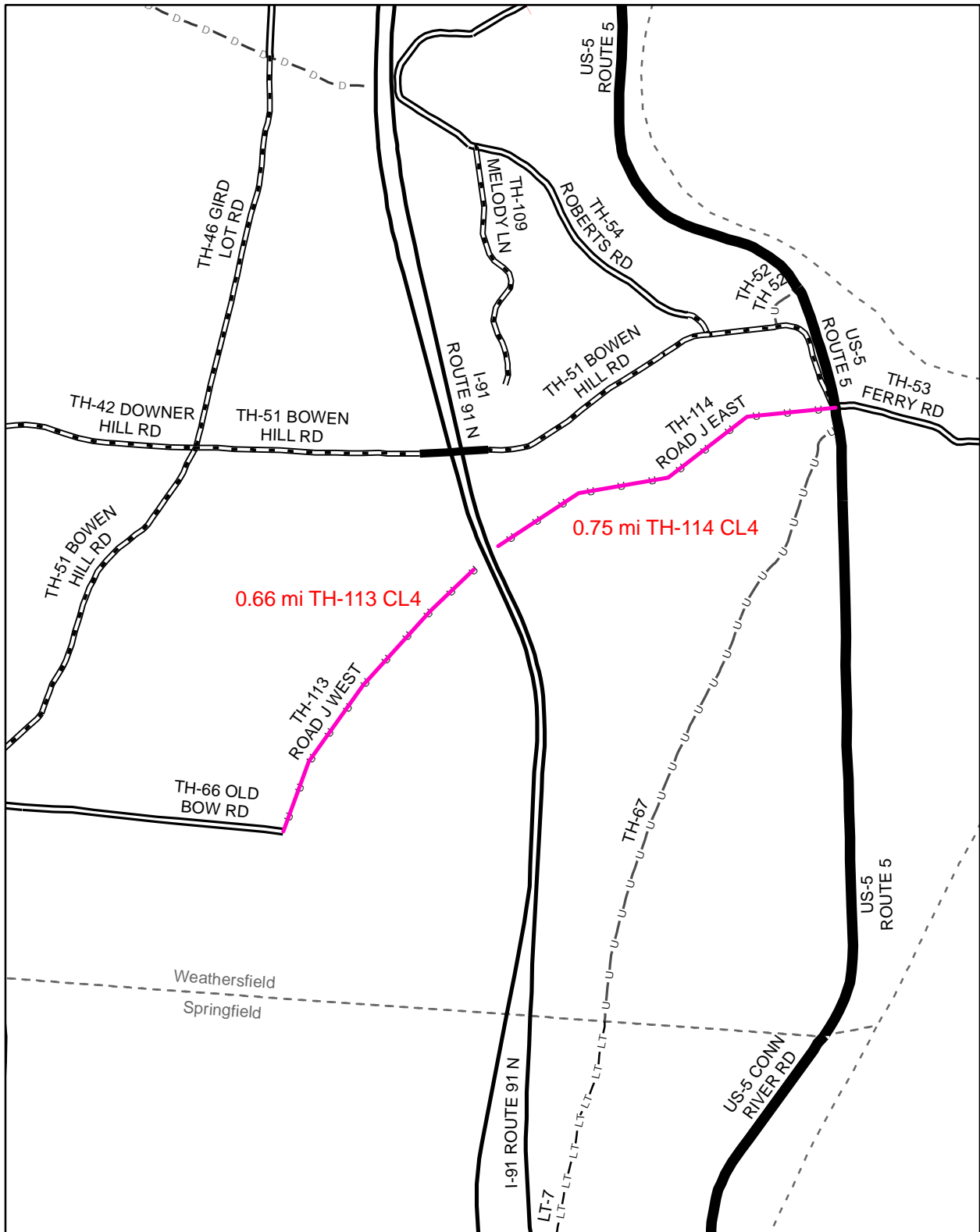
**Mileage Certificate Change 2010  
WEATHERSFIELD**

Mapping Unit  
 Division of Planning, Outreach and Community Affairs  
 Vermont Agency of Transportation -- April 2010





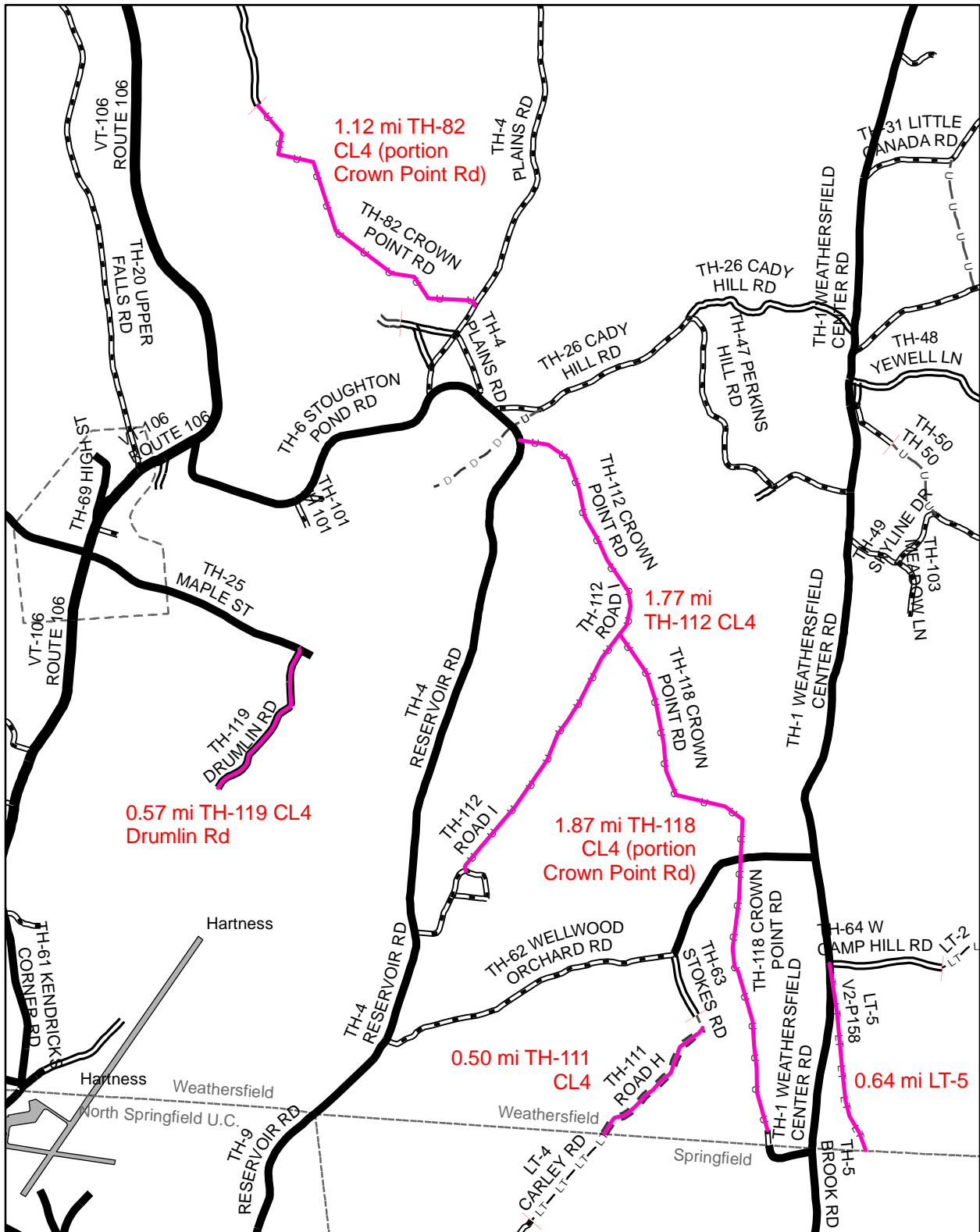




**Mileage Certificate Change 2010  
WEATHERSFIELD**

Mapping Unit  
 Division of Planning, Outreach and Community Affairs  
 Vermont Agency of Transportation -- April 2010

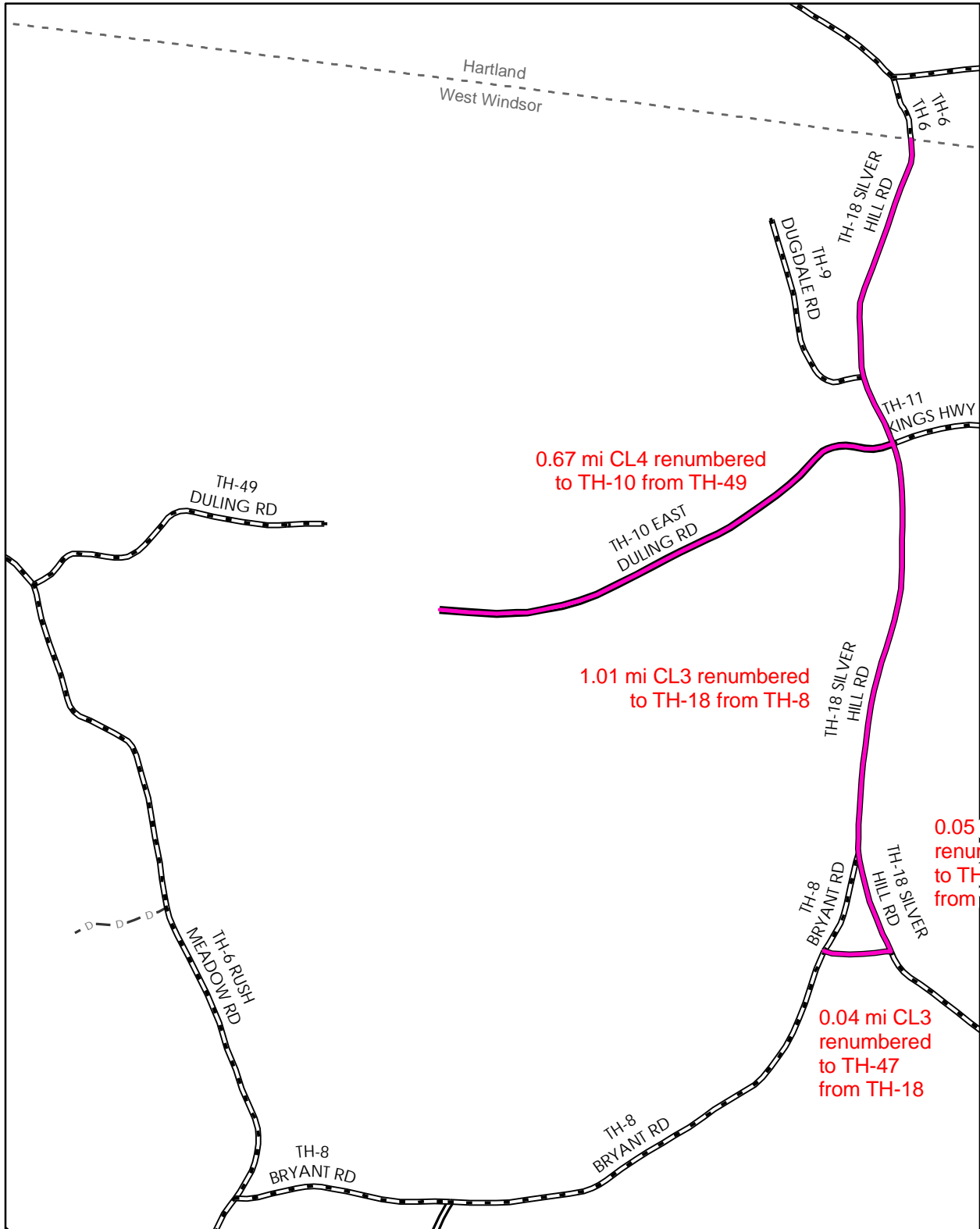




**Mileage Certificate Change 2010  
WEATHERSFIELD**

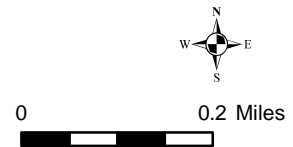
Mapping Unit  
Division of Planning, Outreach and Community Affairs  
Vermont Agency of Transportation -- April 2010

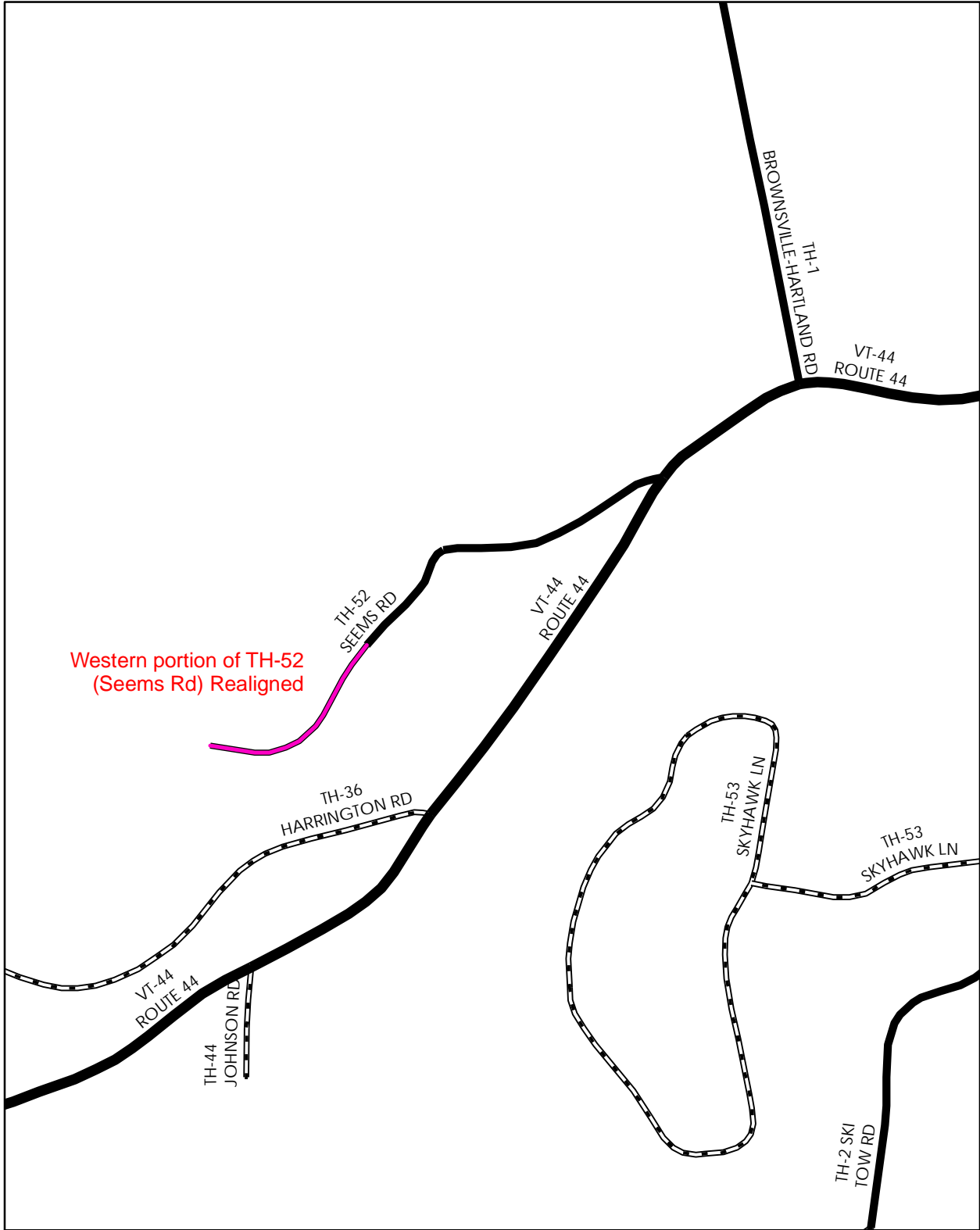




**Mileage Certificate Change 2010  
WEST WINDSOR**

Mapping Unit  
 Division of Planning, Outreach and Community Affairs  
 Vermont Agency of Transportation -- May 2010



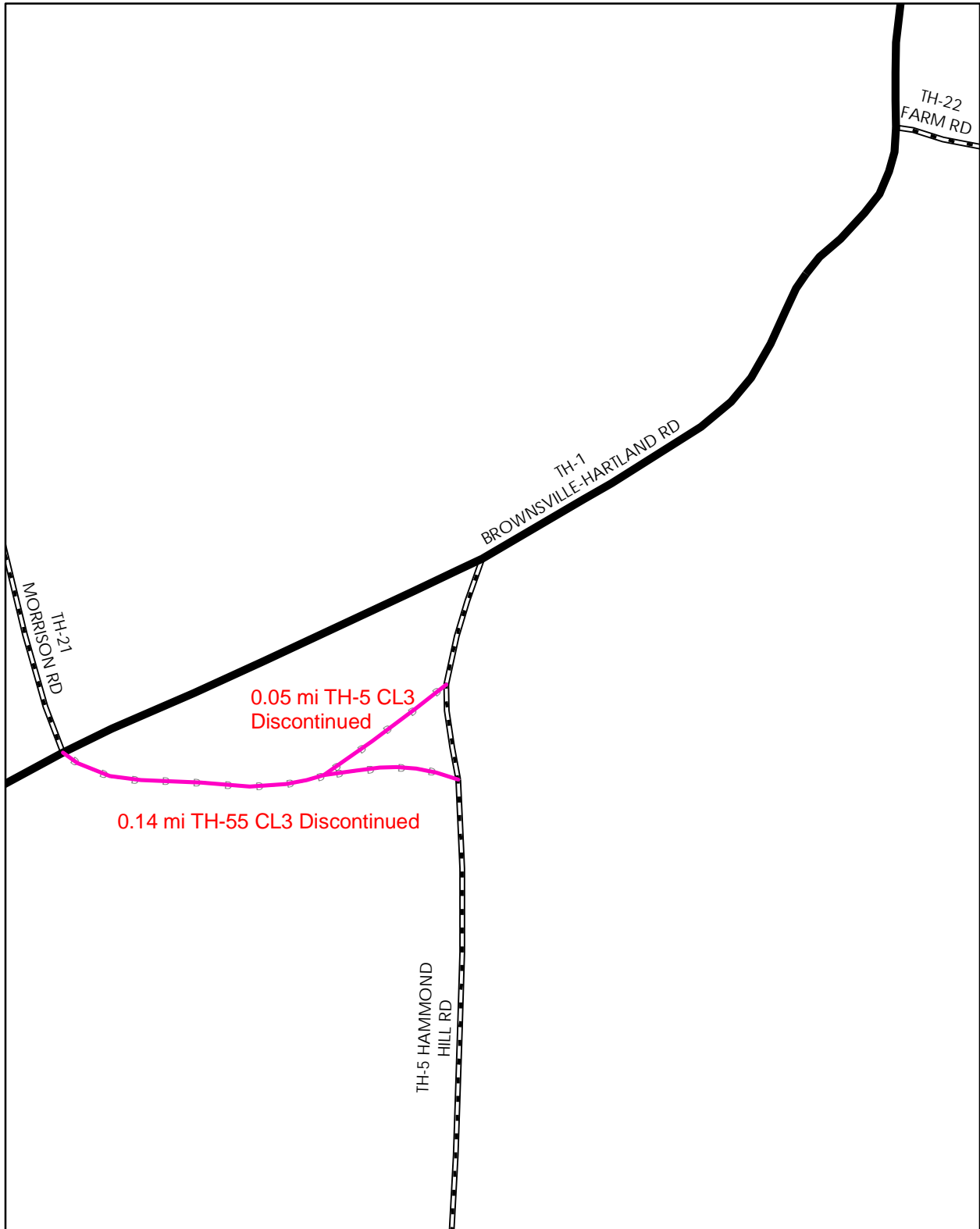


Western portion of TH-52  
(Seems Rd) Realigned

**Mileage Certificate Change 2010  
WEST WINDSOR**

Mapping Unit  
Division of Planning, Outreach and Community Affairs  
Vermont Agency of Transportation -- May 2010

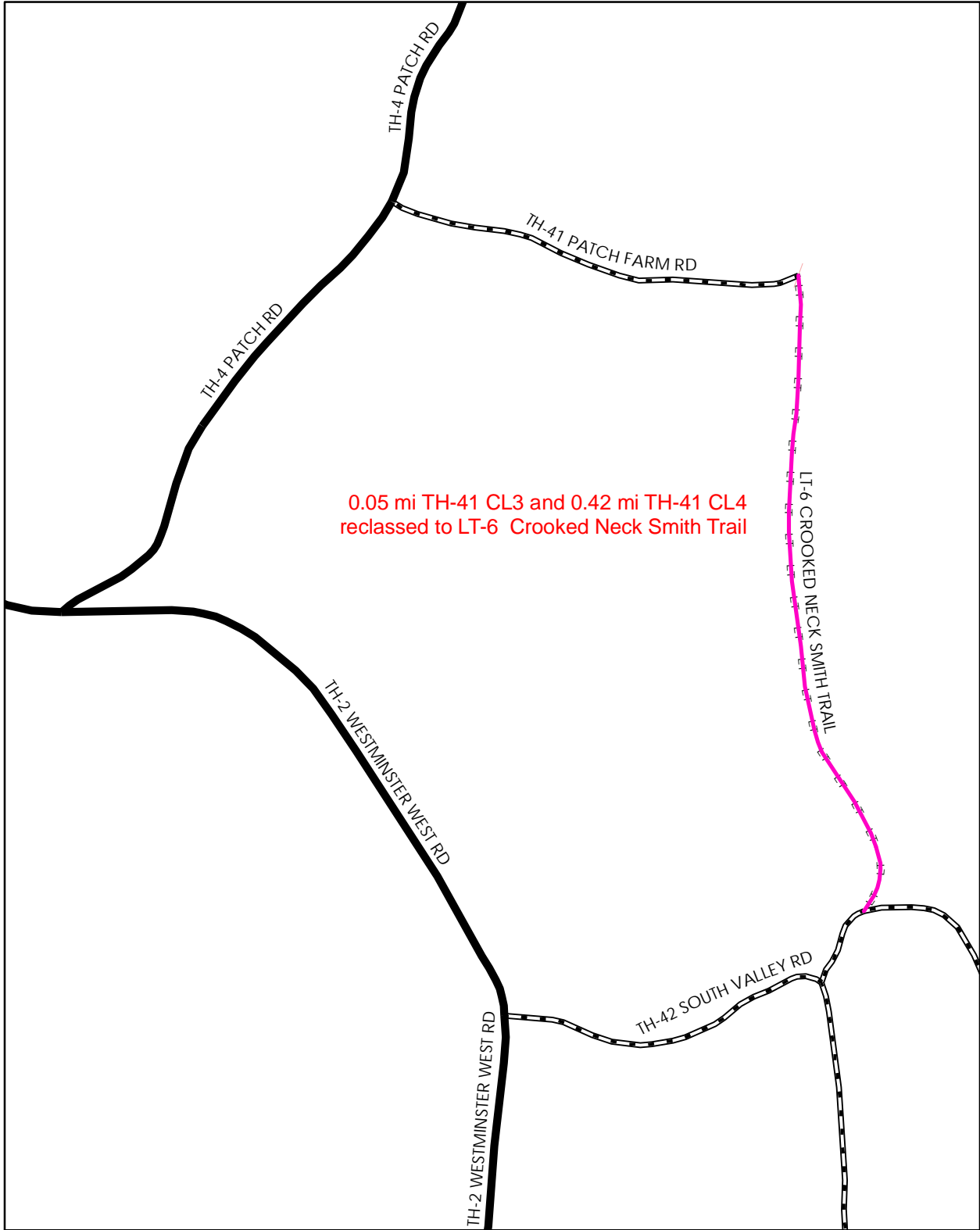




**Mileage Certificate Change 2010  
WEST WINDSOR**

Mapping Unit  
 Division of Planning, Outreach and Community Affairs  
 Vermont Agency of Transportation -- May 2010

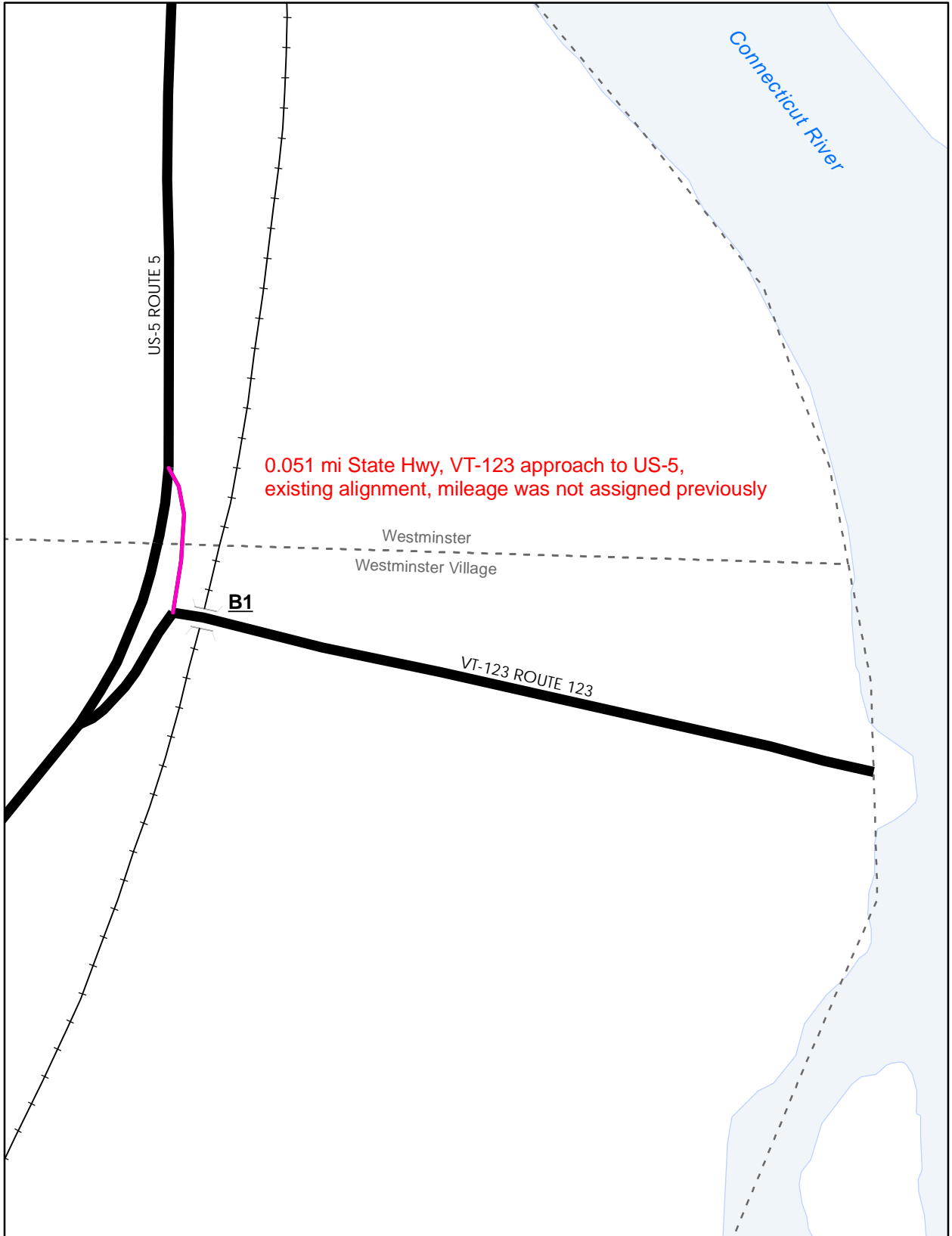




**Mileage Certificate Change 2010  
WESTMINSTER**

Mapping Unit  
 Division of Planning, Outreach and Community Affairs  
 Vermont Agency of Transportation -- May 2010

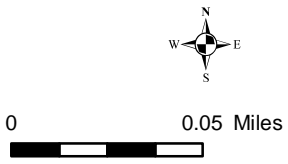


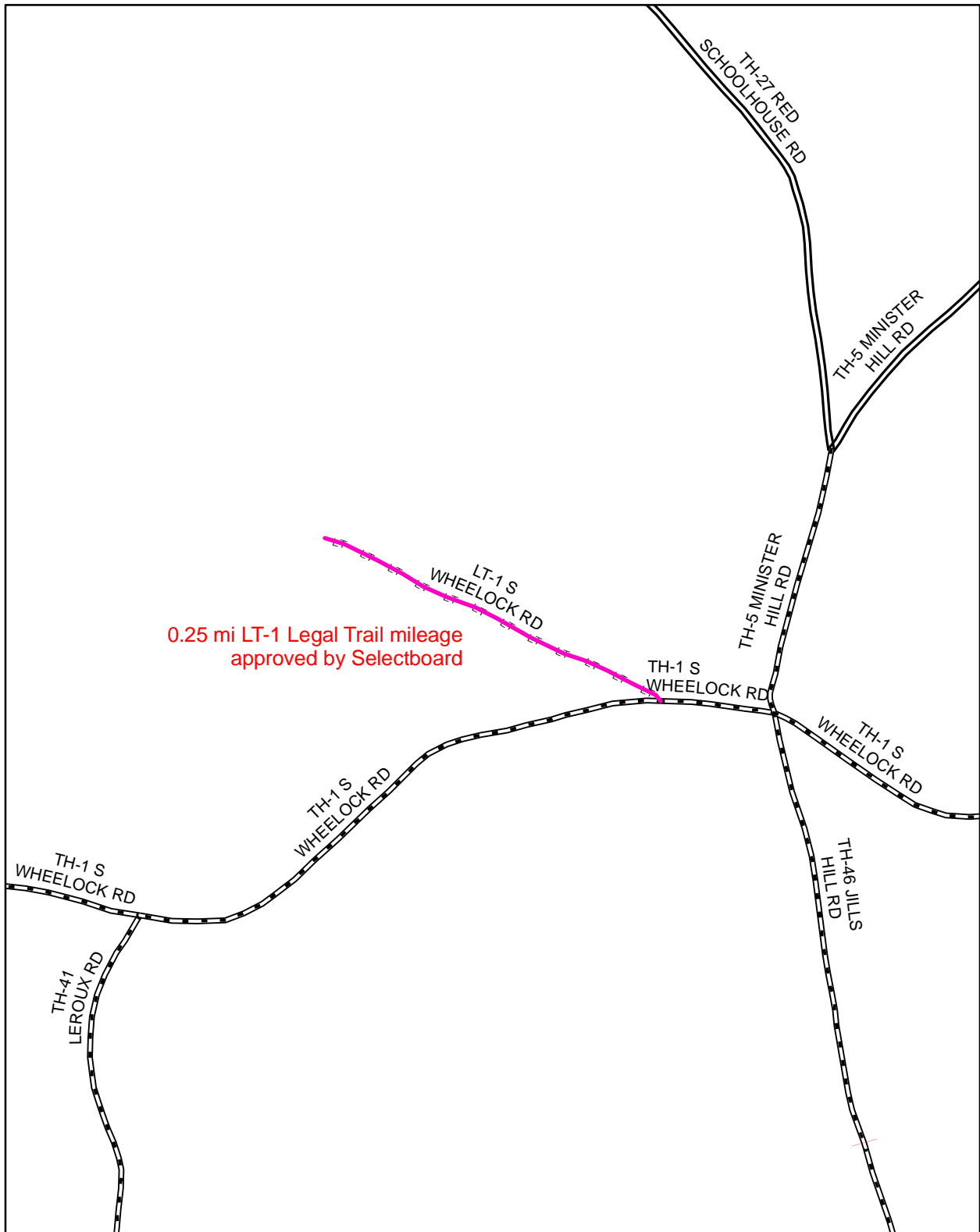


0.051 mi State Hwy, VT-123 approach to US-5,  
existing alignment, mileage was not assigned previously

**Mileage Certificate Change 2010  
WESTMINSTER**

Mapping Unit  
Division of Planning, Outreach and Community Affairs  
Vermont Agency of Transportation -- May 2010





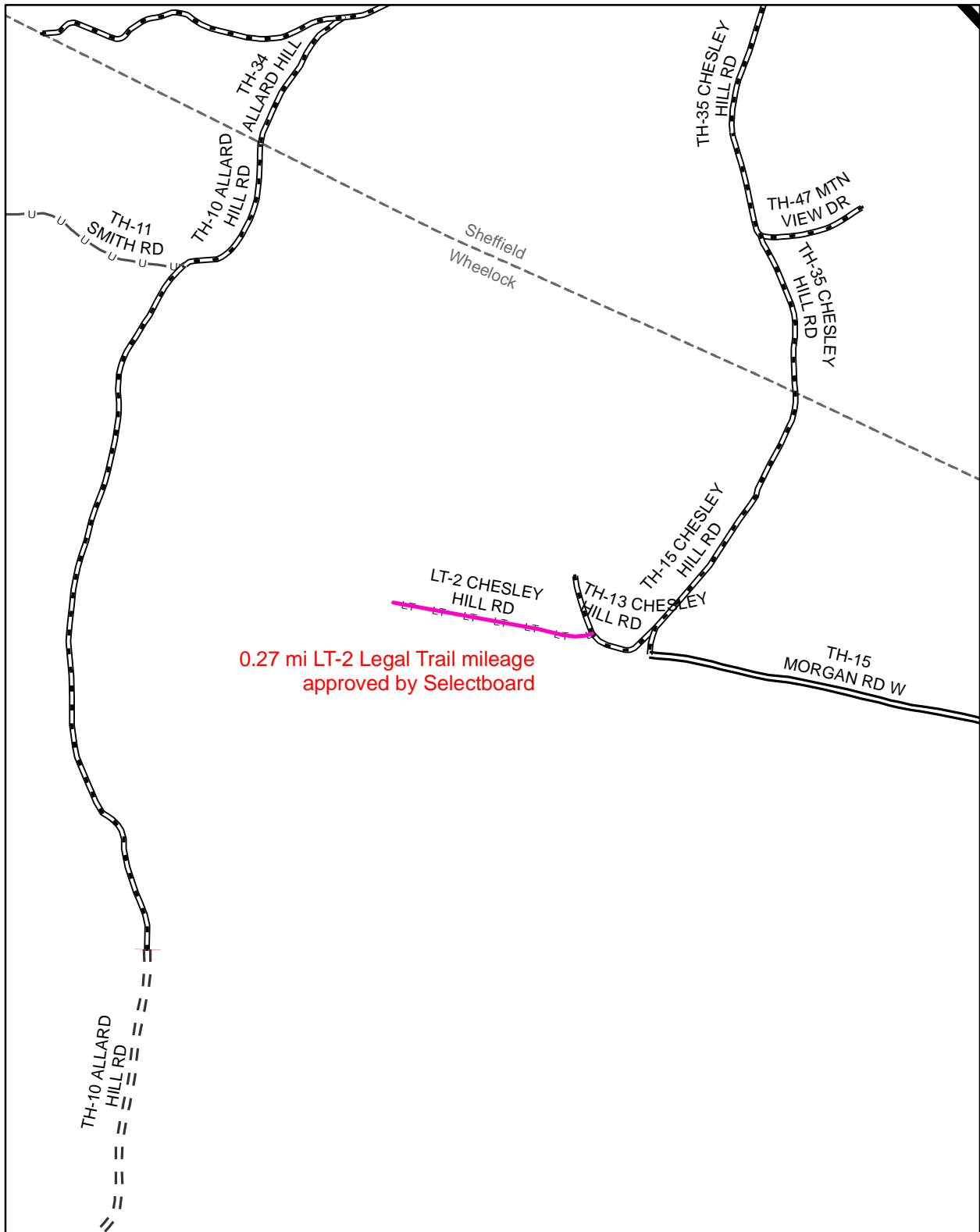
0.25 mi LT-1 Legal Trail mileage  
approved by Selectboard

**Mileage Certificate Change 2010  
WHEELOCK**

Mapping Unit  
Division of Planning, Outreach and Community Affairs  
Vermont Agency of Transportation -- March 2010



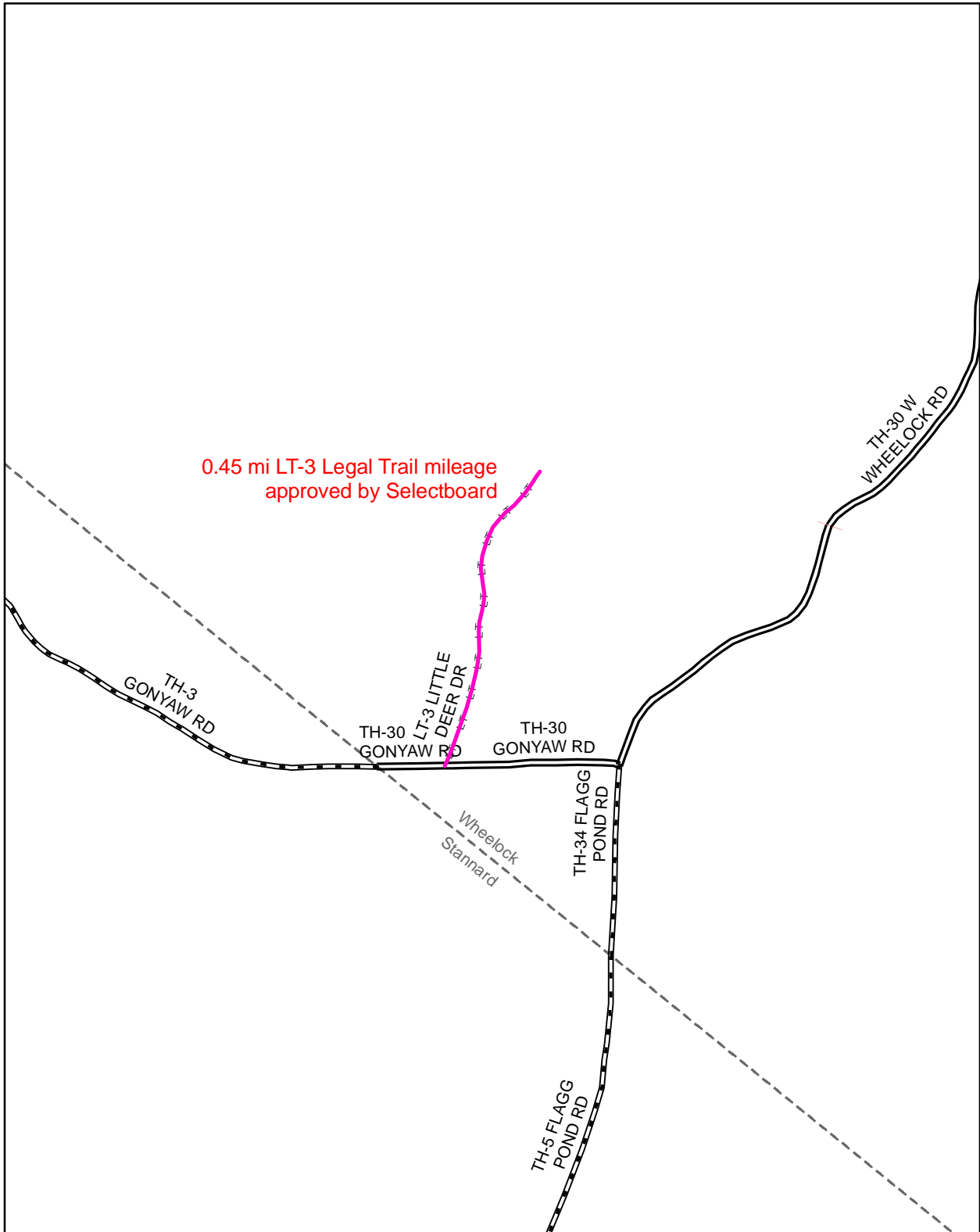




**Mileage Certificate Change 2010  
WHEELOCK**

Mapping Unit  
 Division of Planning, Outreach and Community Affairs  
 Vermont Agency of Transportation -- March 2010

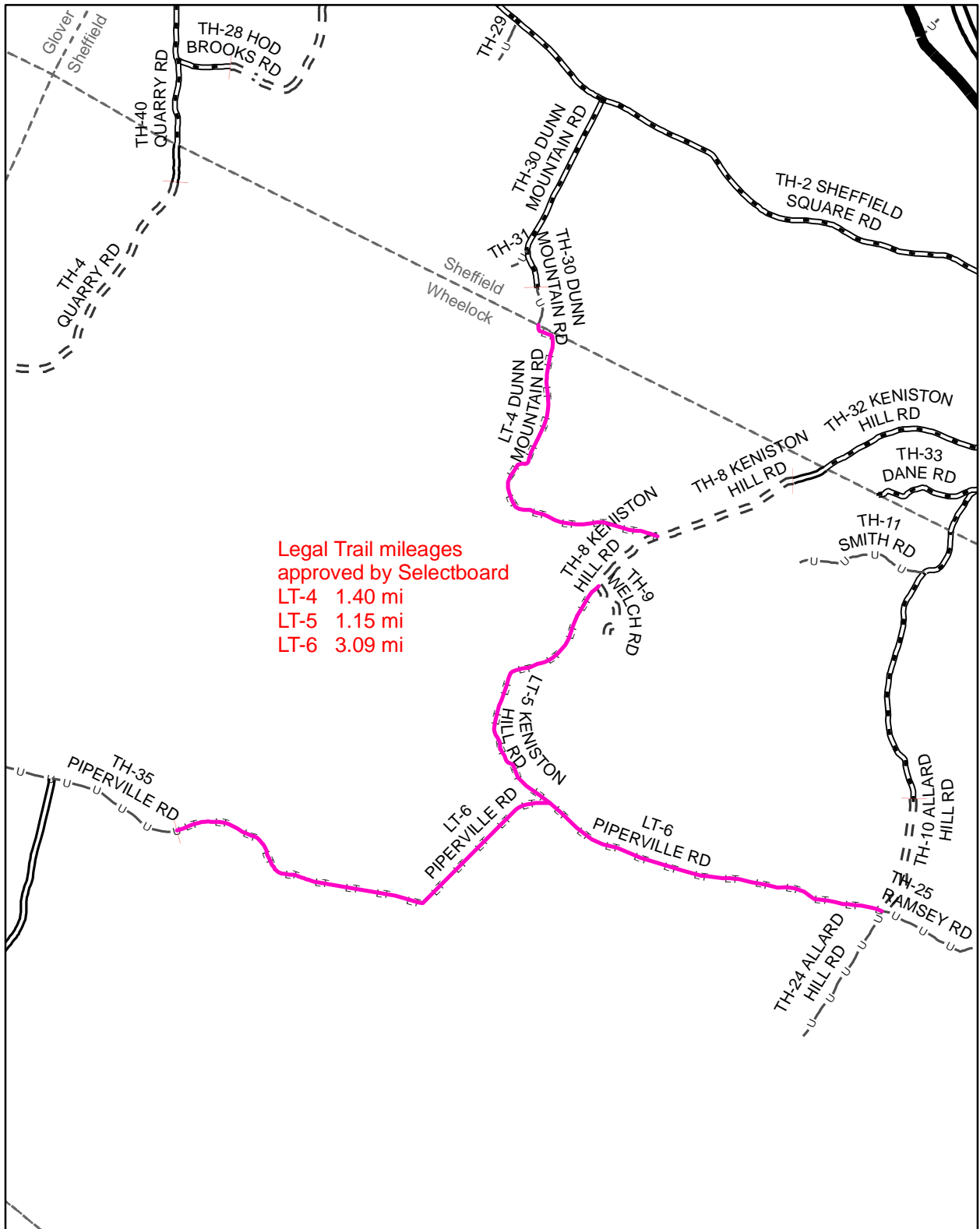




**Mileage Certificate Change 2010  
WHEELOCK**

Mapping Unit  
 Division of Planning, Outreach and Community Affairs  
 Vermont Agency of Transportation -- March 2010

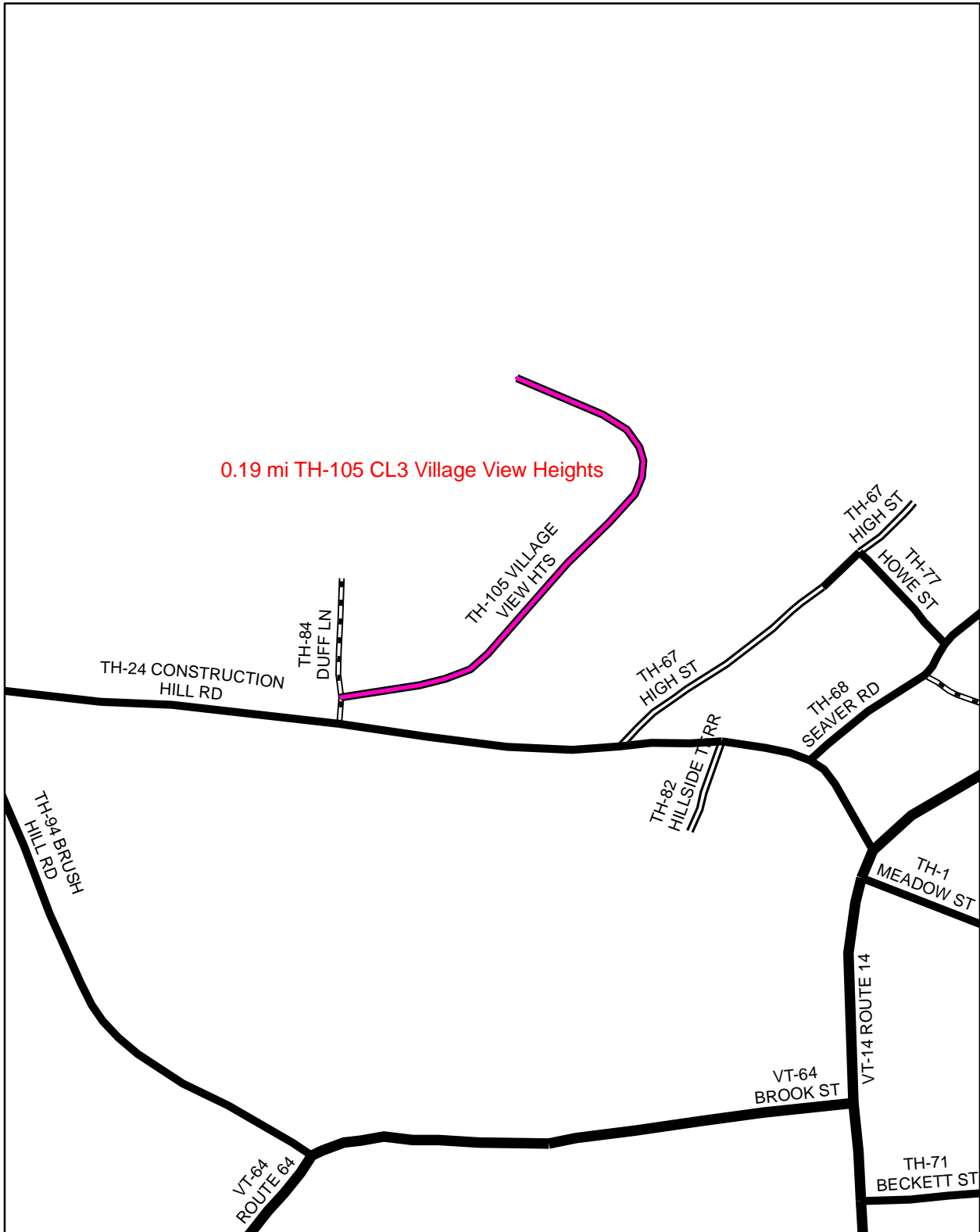




**Mileage Certificate Change 2010  
WHEELOCK**

Mapping Unit  
 Division of Planning, Outreach and Community Affairs  
 Vermont Agency of Transportation -- March 2010

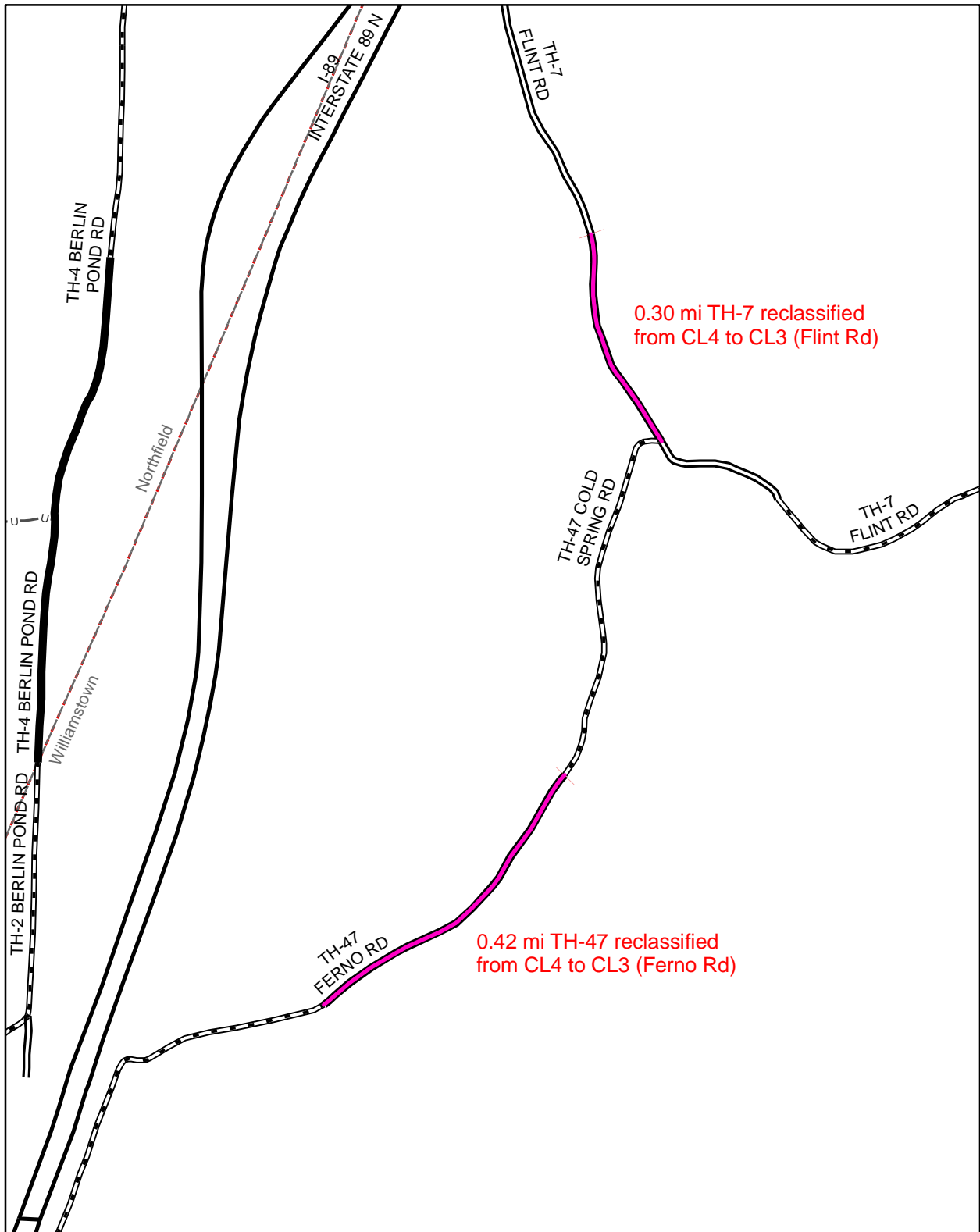




**Mileage Certificate Change 2010  
WILLIAMSTOWN**

Mapping Unit  
 Division of Planning, Outreach and Community Affairs  
 Vermont Agency of Transportation -- March 2010





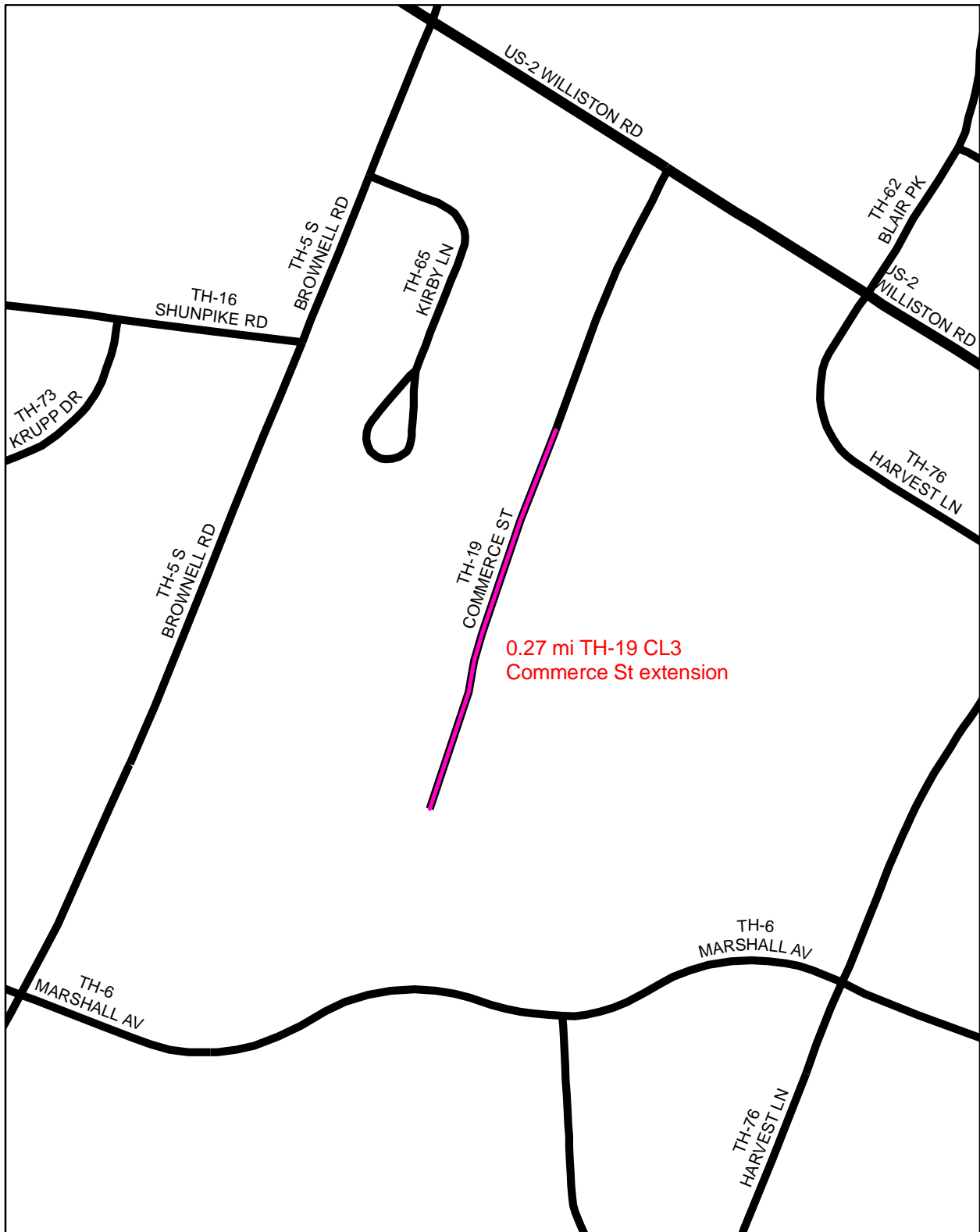
0.30 mi TH-7 reclassified from CL4 to CL3 (Flint Rd)

0.42 mi TH-47 reclassified from CL4 to CL3 (Ferno Rd)

**Mileage Certificate Change 2010  
WILLIAMSTOWN**

Mapping Unit  
Division of Planning, Outreach and Community Affairs  
Vermont Agency of Transportation -- March 2010

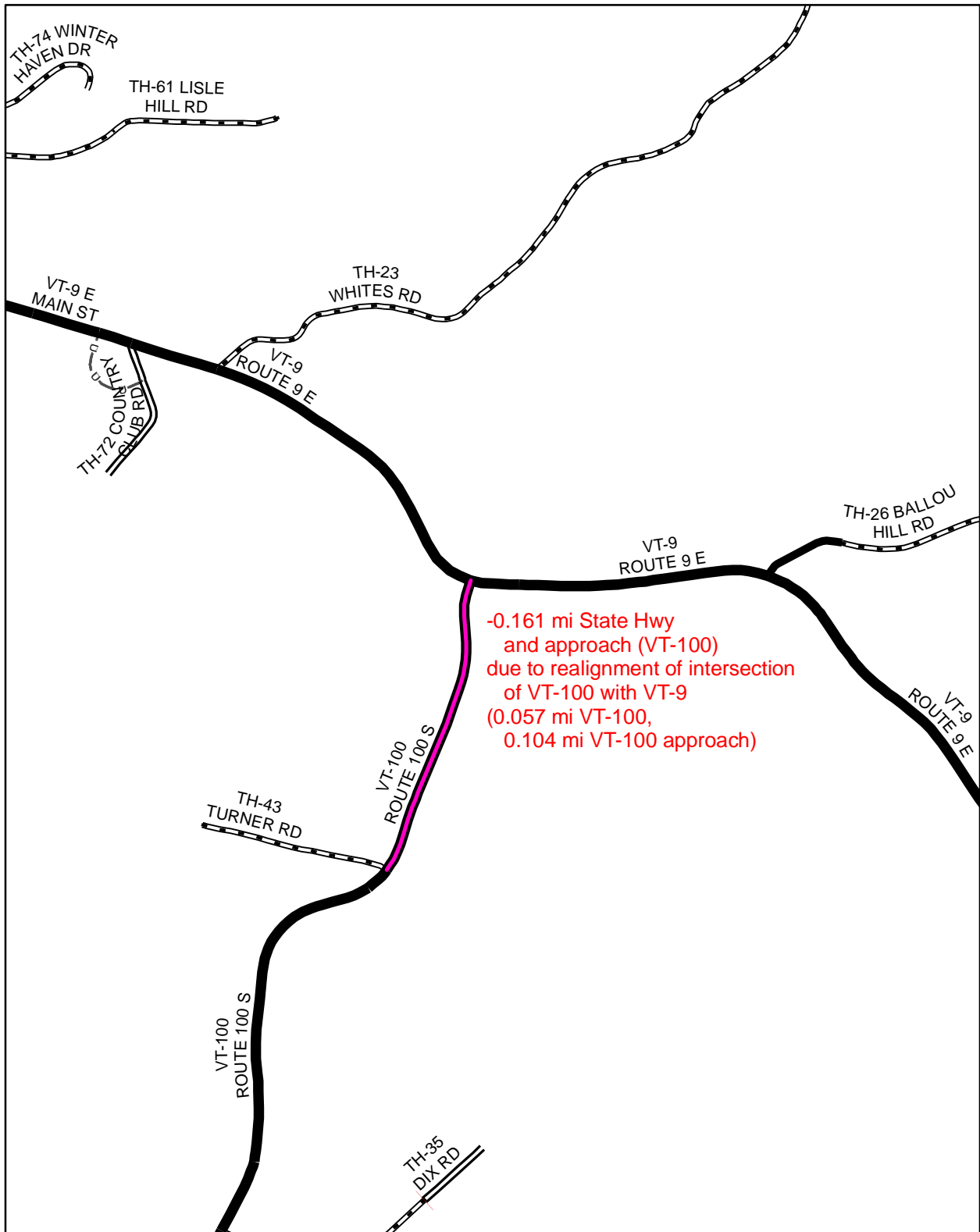




**Mileage Certificate Change 2010  
WILLISTON**

Mapping Unit  
 Division of Planning, Outreach and Community Affairs  
 Vermont Agency of Transportation -- March 2010



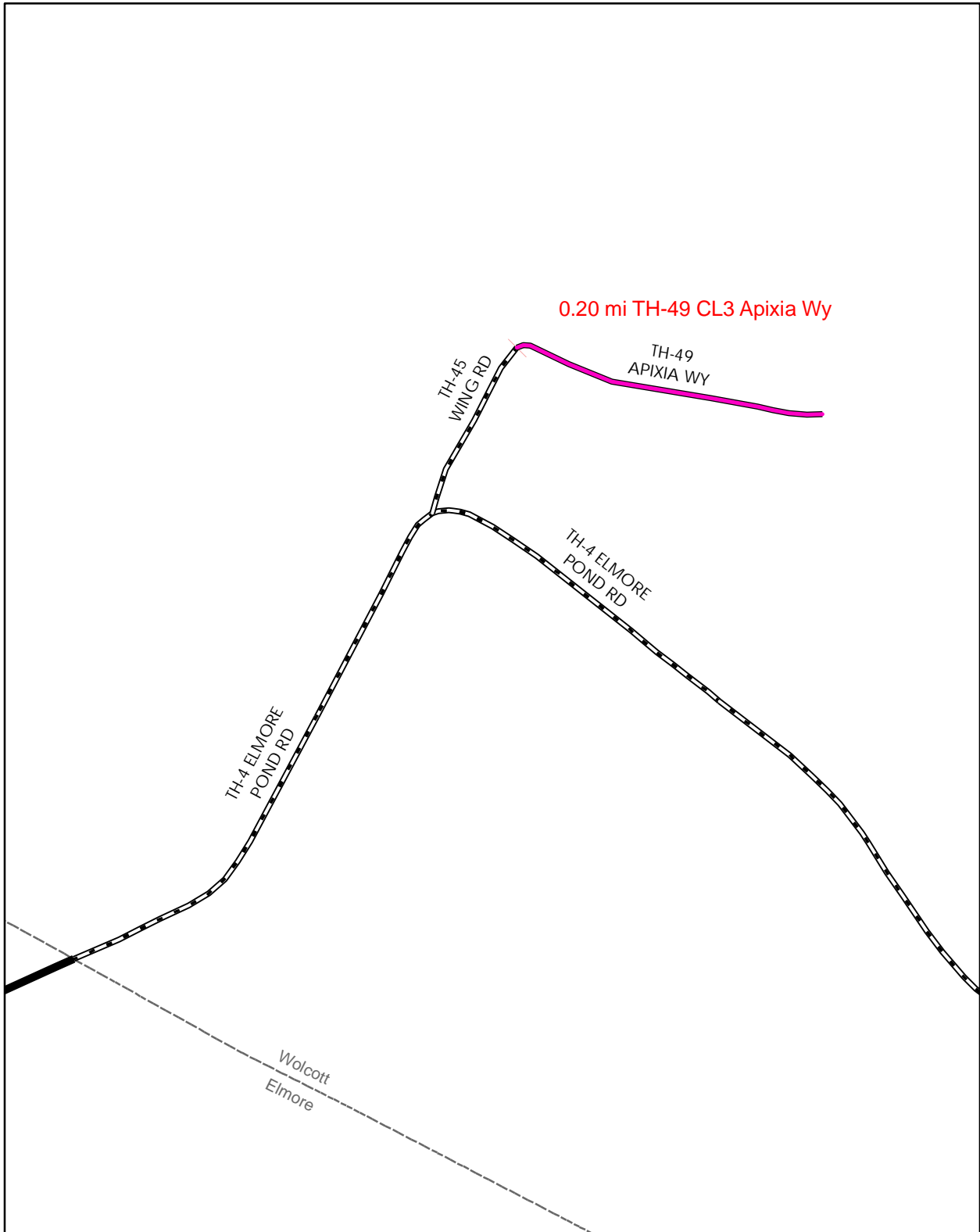


-0.161 mi State Hwy  
and approach (VT-100)  
due to realignment of intersection  
of VT-100 with VT-9  
(0.057 mi VT-100,  
0.104 mi VT-100 approach)

**Mileage Certificate Change 2010  
WILMINGTON**

Mapping Unit  
Division of Planning, Outreach and Community Affairs  
Vermont Agency of Transportation -- March 2010



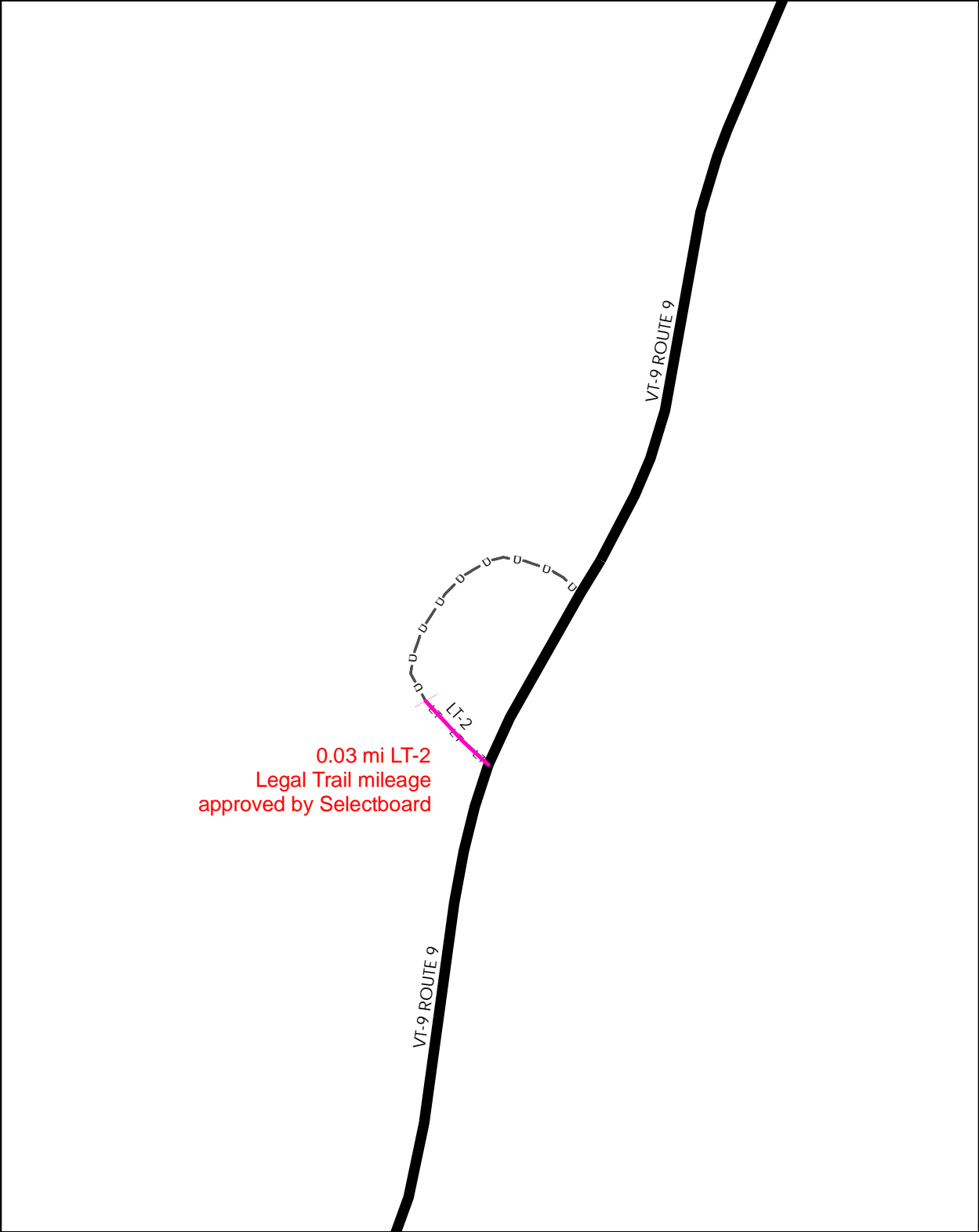


**Mileage Certificate Change 2010  
WOLCOTT**

Mapping Unit  
 Division of Planning, Outreach and Community Affairs  
 Vermont Agency of Transportation -- February 2010



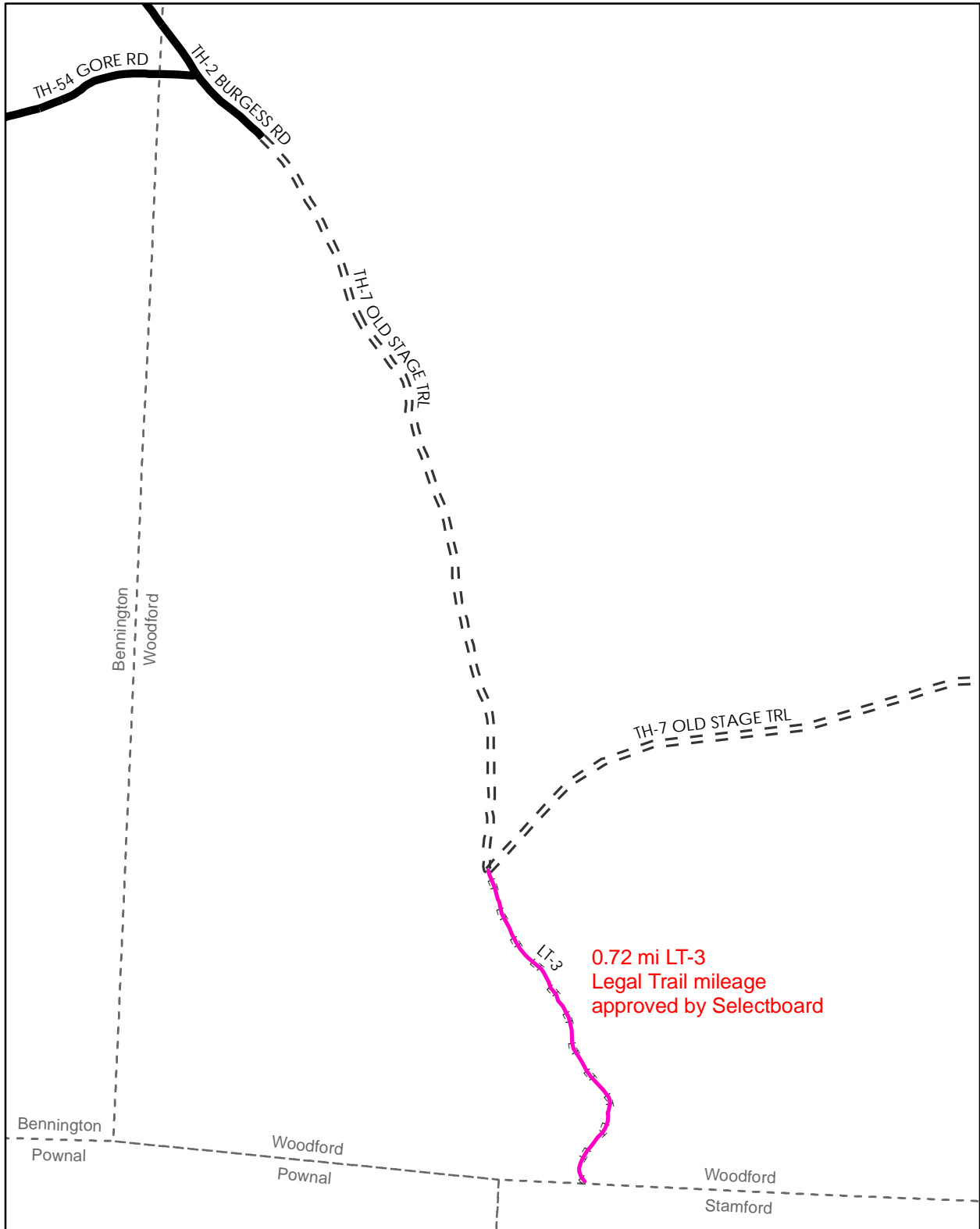




**Mileage Certificate Change 2010  
WOODFORD**

Mapping Unit  
Division of Planning, Outreach and Community Affairs  
Vermont Agency of Transportation -- May 2010

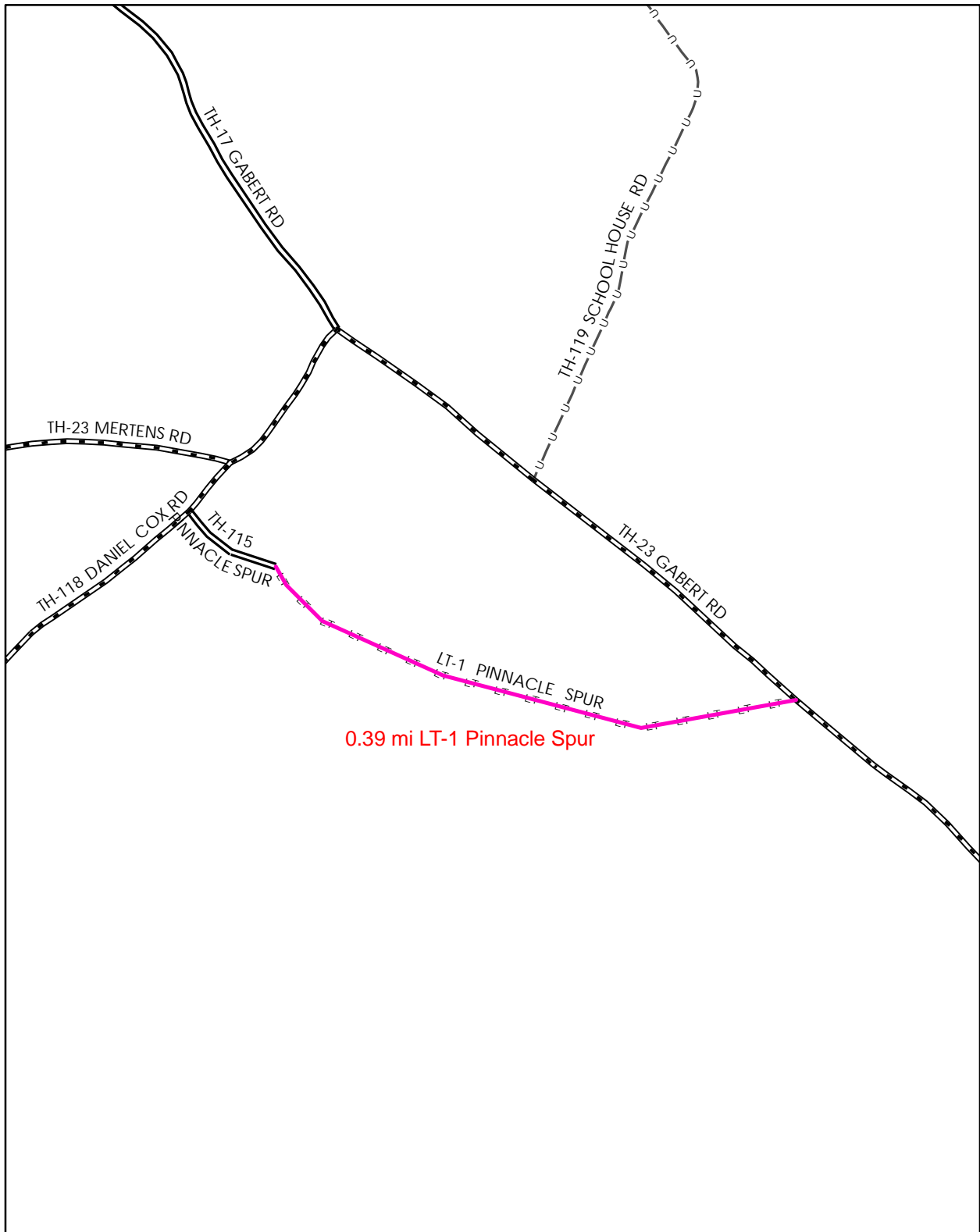




**Mileage Certificate Change 2010**  
**WOODFORD**

Mapping Unit  
Division of Planning, Outreach and Community Affairs  
Vermont Agency of Transportation -- May 2010

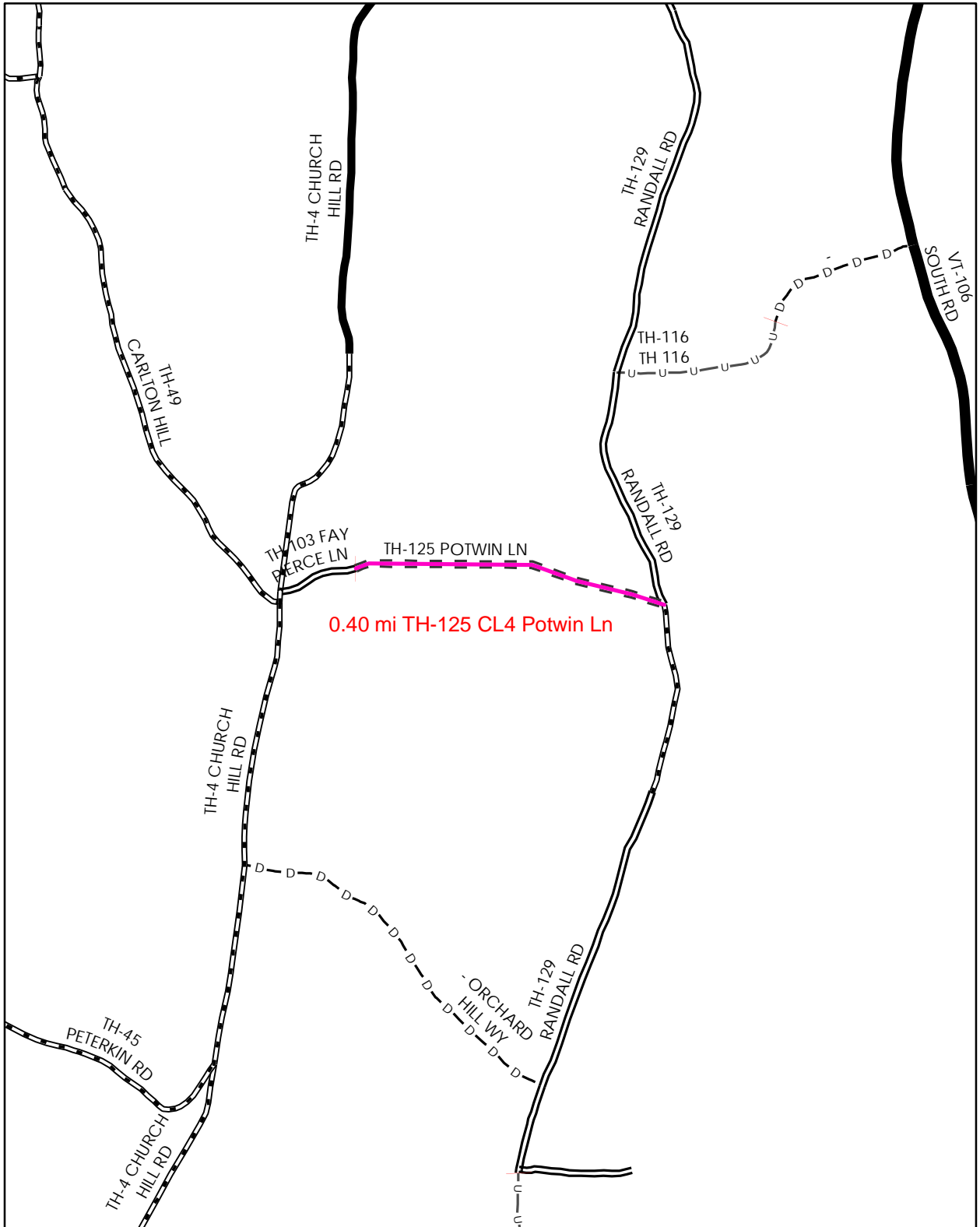




**Mileage Certificate Change 2010  
WOODSTOCK**

Mapping Unit  
Division of Planning, Outreach and Community Affairs  
Vermont Agency of Transportation -- January 2010

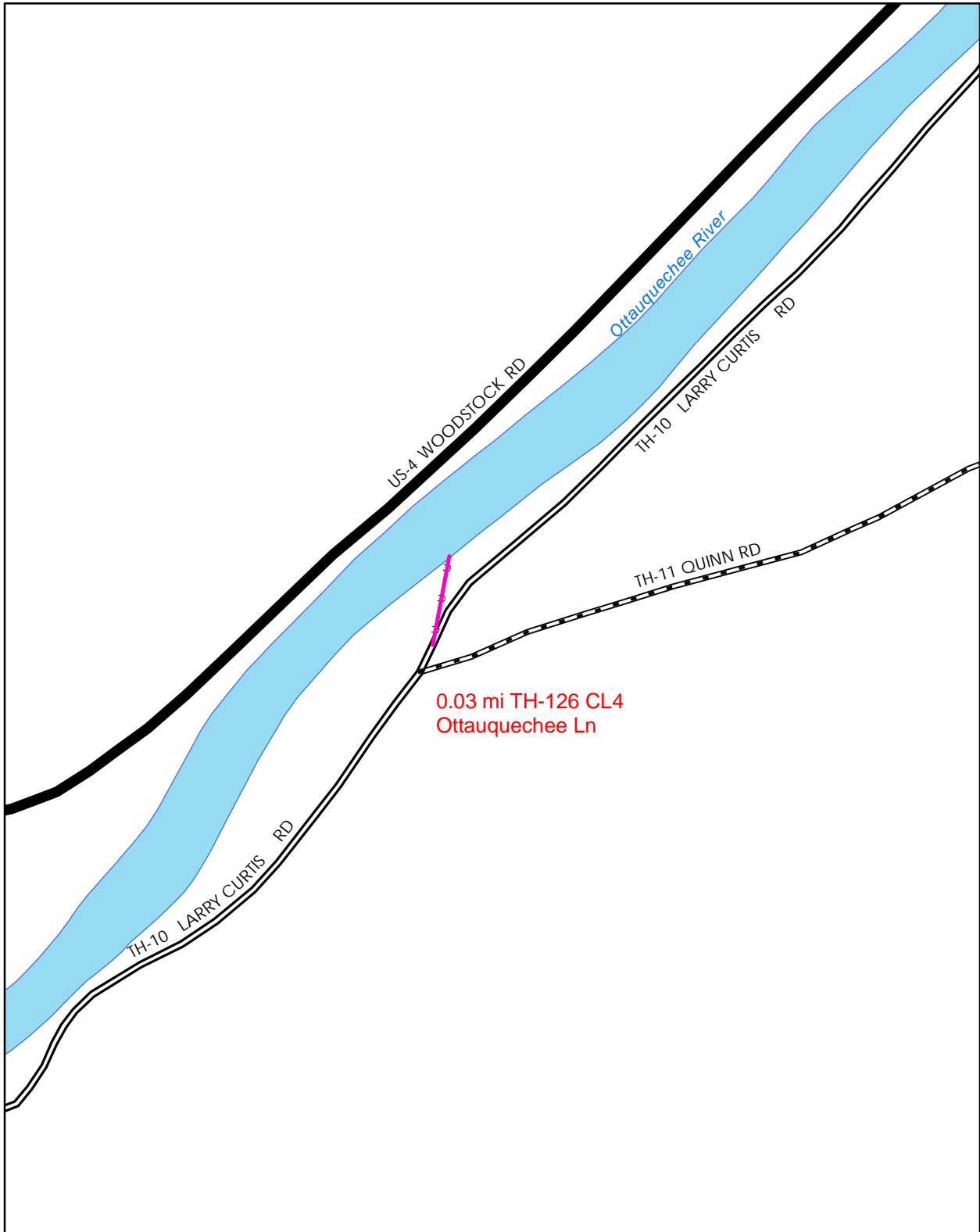




**Mileage Certificate Change 2010  
WOODSTOCK**

Mapping Unit  
 Division of Planning, Outreach and Community Affairs  
 Vermont Agency of Transportation -- January 2010





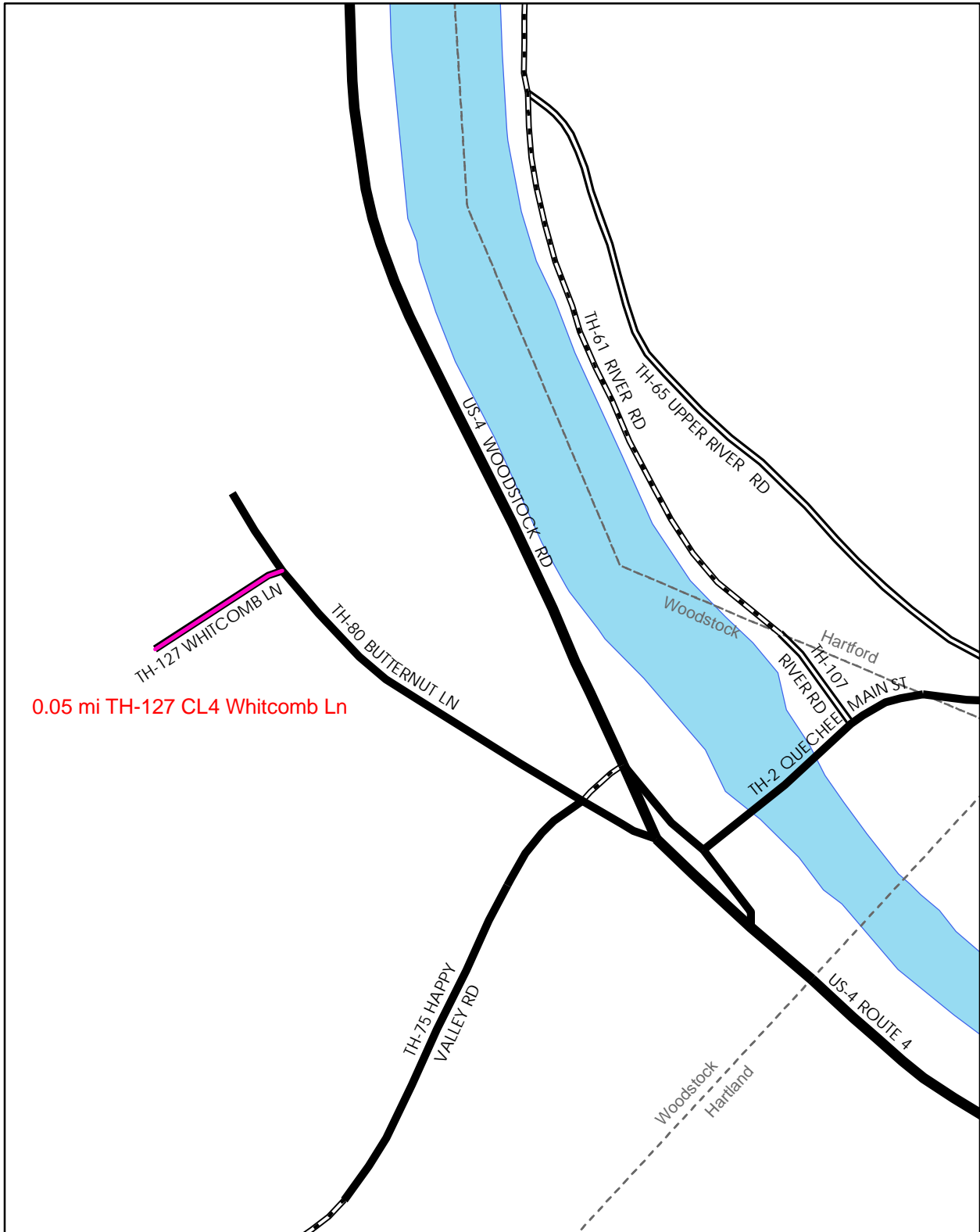
**Mileage Certificate Change 2010  
WOODSTOCK**

Mapping Unit  
Division of Planning, Outreach and Community Affairs  
Vermont Agency of Transportation -- January 2010



0 0.05 Miles

A horizontal scale bar with alternating black and white segments, representing a distance of 0.05 miles.

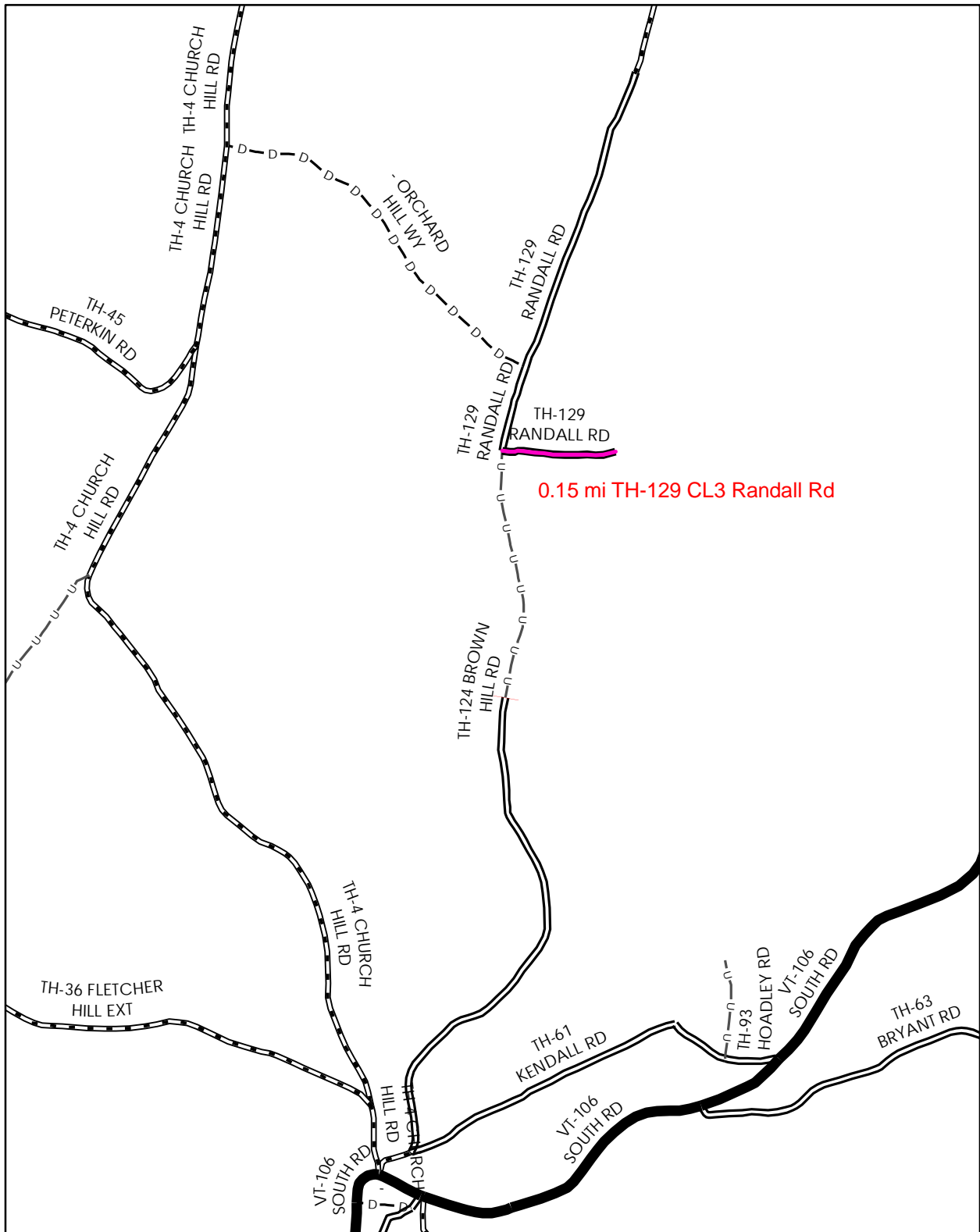


0.05 mi TH-127 CL4 Whitcomb Ln

**Mileage Certificate Change 2010  
WOODSTOCK**

Mapping Unit  
 Division of Planning, Outreach and Community Affairs  
 Vermont Agency of Transportation -- January 2010

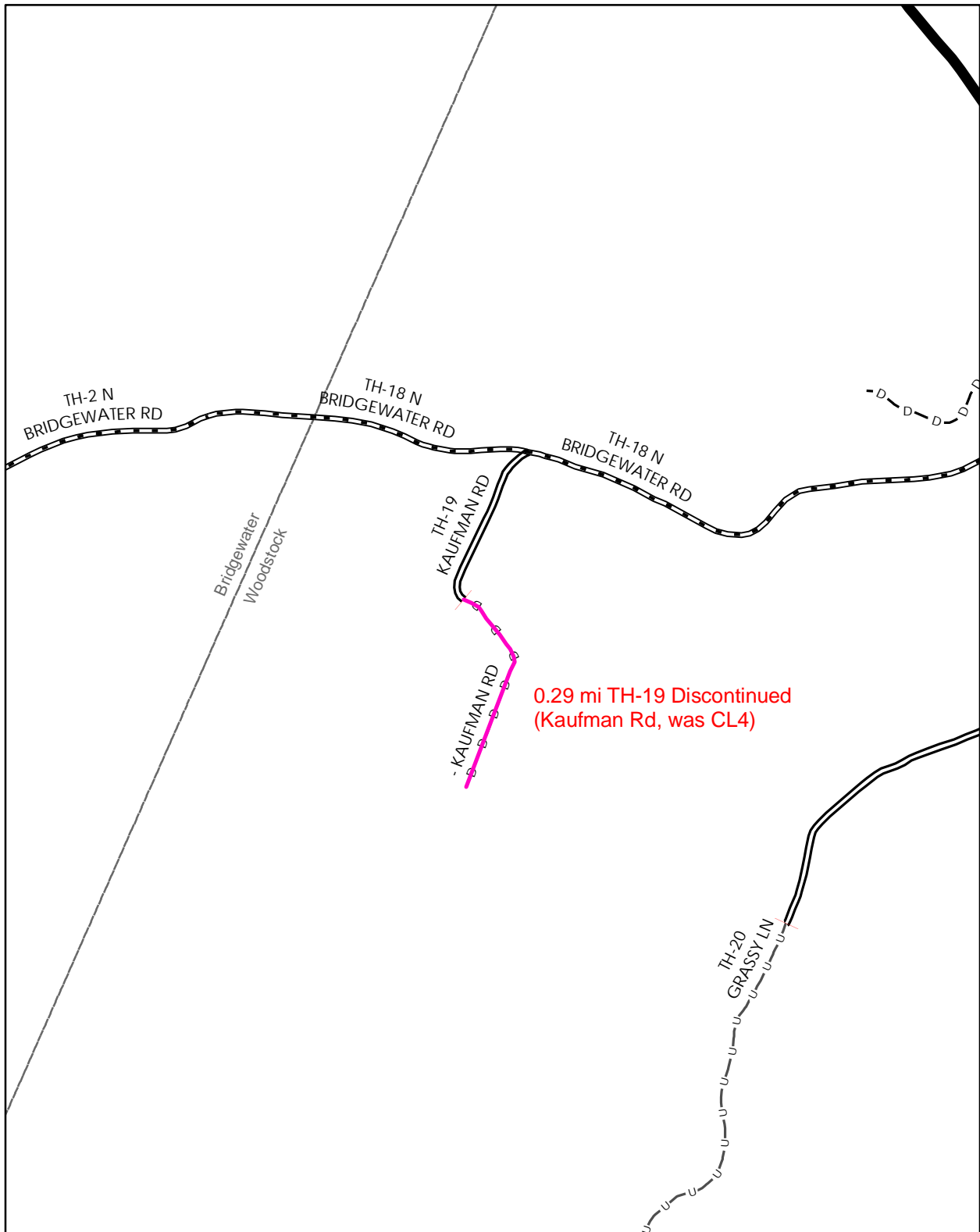




**Mileage Certificate Change 2010  
WOODSTOCK**

Mapping Unit  
 Division of Planning, Outreach and Community Affairs  
 Vermont Agency of Transportation -- January 2010





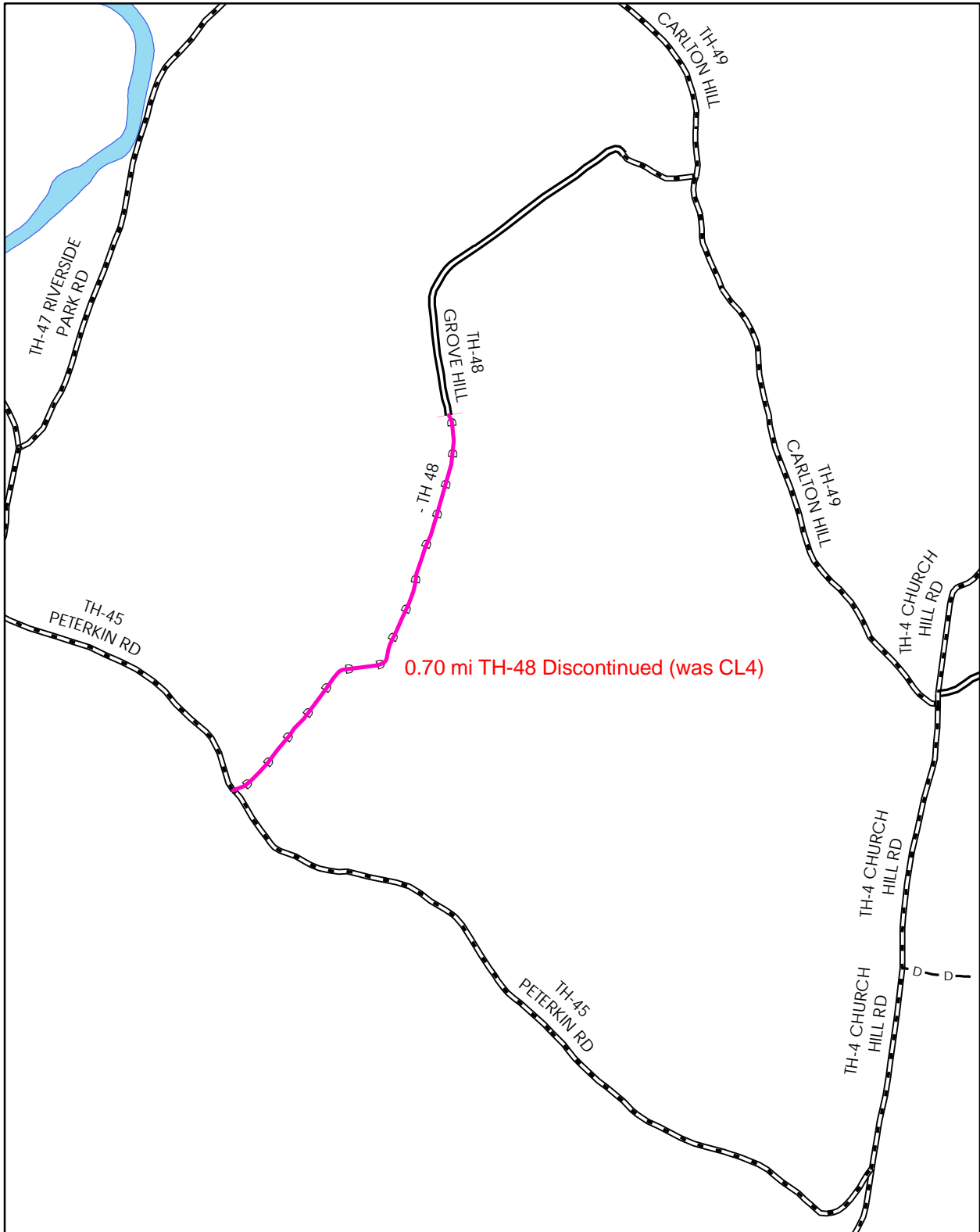
**Mileage Certificate Change 2010  
WOODSTOCK**

Mapping Unit  
 Division of Planning, Outreach and Community Affairs  
 Vermont Agency of Transportation -- January 2010





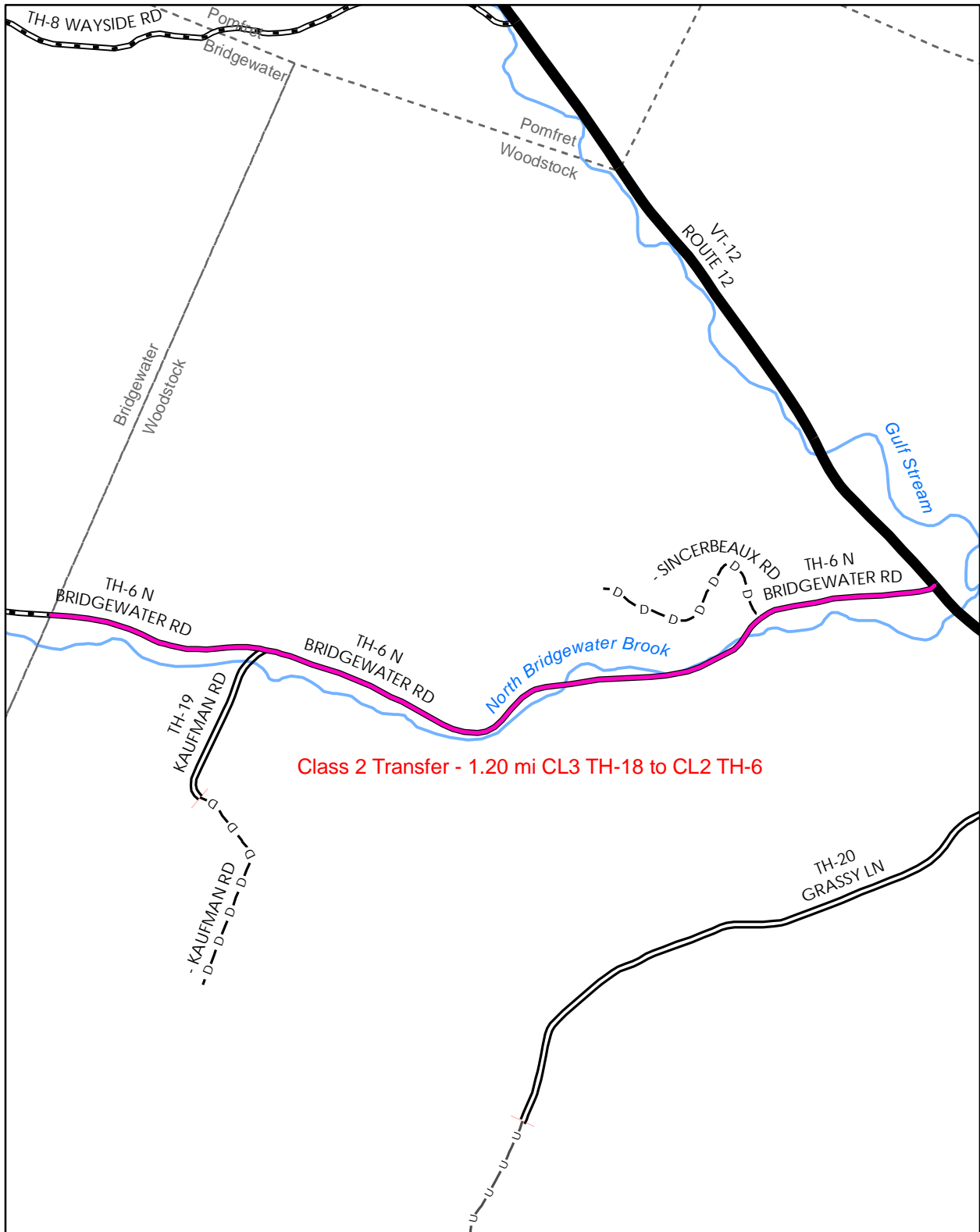




**Mileage Certificate Change 2010  
WOODSTOCK**

Mapping Unit  
 Division of Planning, Outreach and Community Affairs  
 Vermont Agency of Transportation -- January 2010



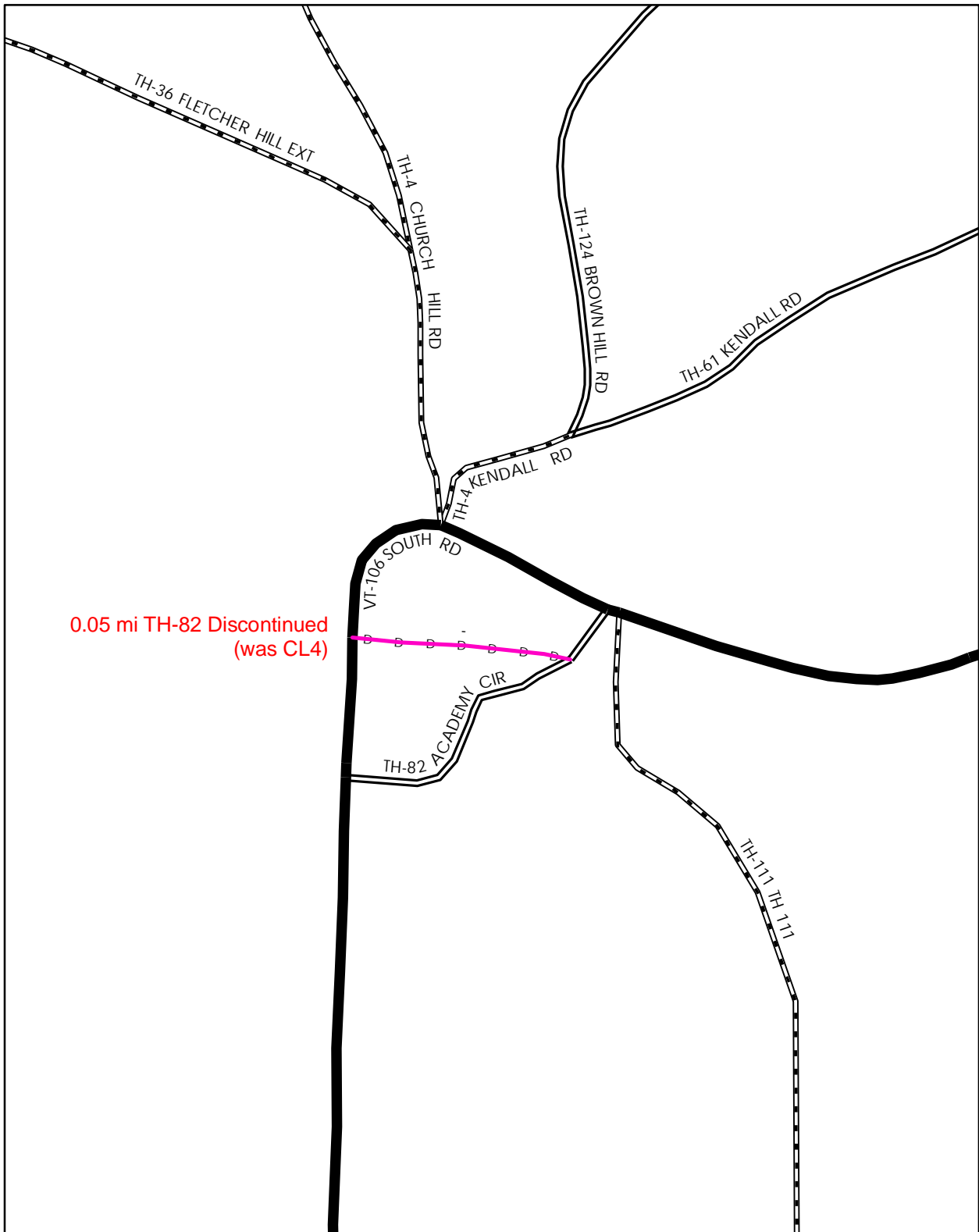


Class 2 Transfer - 1.20 mi CL3 TH-18 to CL2 TH-6

**Mileage Certificate Change 2010  
WOODSTOCK**

Mapping Unit  
 Division of Planning, Outreach and Community Affairs  
 Vermont Agency of Transportation -- January 2010



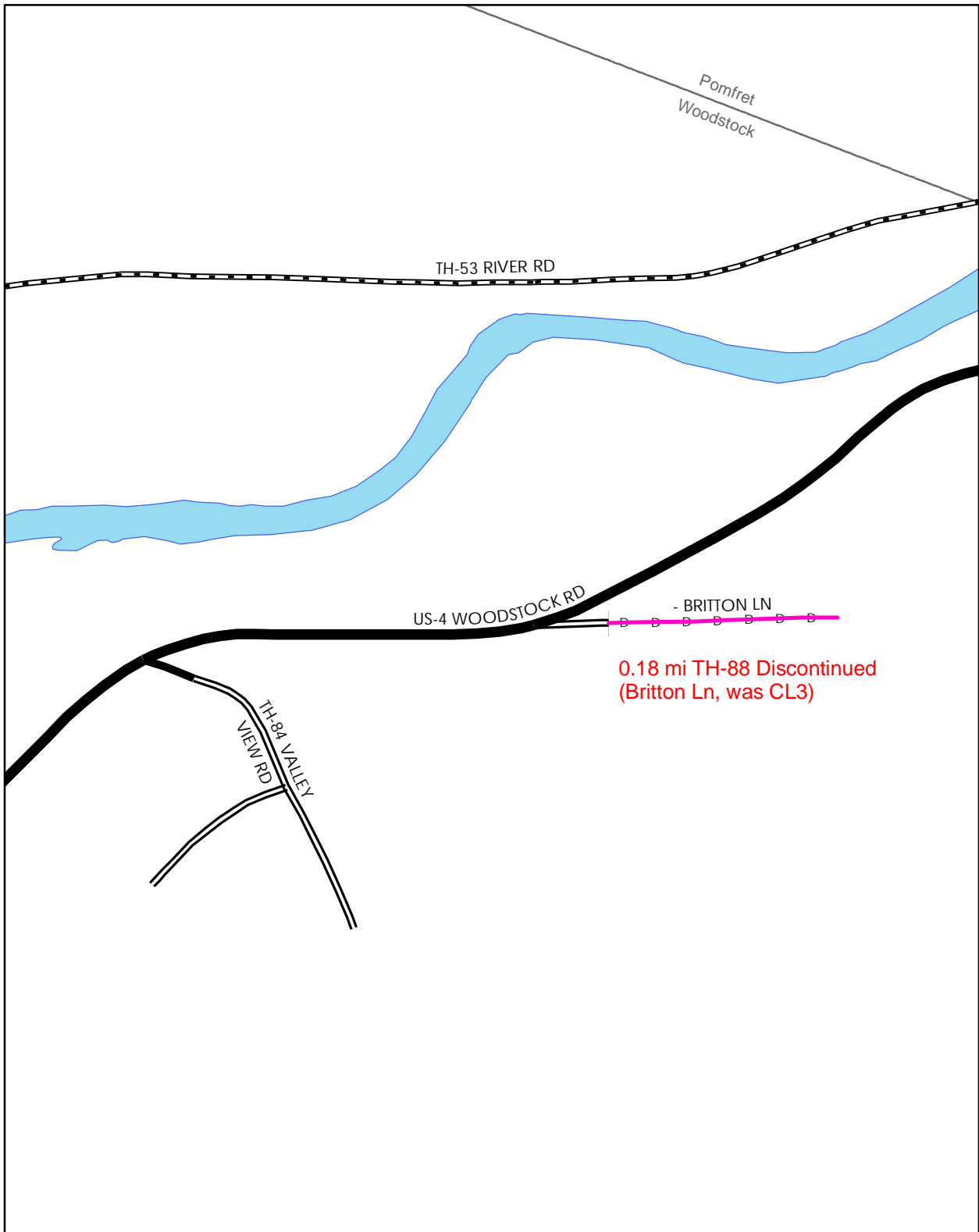


0.05 mi TH-82 Discontinued  
(was CL4)

**Mileage Certificate Change 2010  
WOODSTOCK**

Mapping Unit  
Division of Planning, Outreach and Community Affairs  
Vermont Agency of Transportation -- January 2010





**Mileage Certificate Change 2010  
WOODSTOCK**

Mapping Unit  
 Division of Planning, Outreach and Community Affairs  
 Vermont Agency of Transportation -- January 2010

