

Road Changes Prompted by 2009 Mileage Certificates

Vermont Agency of Transportation

AllChanges_rpt

Contact: Sara Moulton, Mapping and GIS Specialist, Tel: 802-828-2109 Email: sara.moulton@state.vt.us

Town Highway Maps Website: http://www.aot.state.vt.us/Planning/MapGIS/Town_Maps1.htm

Report: http://www.aot.state.vt.us/planning/documents/HighResearch/Publications/2009_AllChanges.pdf

Thursday, April 02, 2009

County	Town	New Highway Mileage	Discontinued Mileage	Reclassified/Remeasured	E911 Notes
ADDISON	GRANVILLE			TH-8 CL4 remeasured -0.25 mi from 0.75 mi to 0.50 mi	--
ADDISON	MONKTON		0.30 mi TH-28 Discontinued (Cemetery Rd, was CL4)		--
ADDISON	SHOREHAM			1.17 mi TH-19 CL3 renumbered to TH-21 CL3 0.25 mi TH-19 CL3 renumbered to TH-57 CL3	--
BENNINGTON	BENNINGTON			TH-508 CL3 remeasured and extended to 0.09 mi (Harvard St)	--
BENNINGTON	DORSET		0.16 mi TH-32 Discontinued (Quarry Rd, was CL3)	0.55 mi TH-9 reclassified from CL3 to CL4 (Kirby Hollow Rd)	--
BENNINGTON	MANCHESTER			2.105 mi VT-7A reclassified to CL1 TH-1 0.695 mi VT-11 reclassified to CL1 TH-3 (Legislative Act 117 of 2008)	--
BENNINGTON	NO. BENNINGTON	0.24 mi TH-130 CL3 Asas Wy			According to E911, the road name is Asa's Wy, but VTrans encounters problems when importing/exporting fields that contain apostrophes.
BENNINGTON	SUNDERLAND			0.05 mi TH-12 CL3 in Sunderland deeded to Arlington (Red Mountain Rd)	--
BENNINGTON	WINHALL		0.43 mi TH-21 Discontinued (Ivy Hill Rd, was CL4)		--
BENNINGTON	WOODFORD	6.95 mi TH-7 CL4 Old Stage Trl			--

County **Town** **New Highway Mileage** **Discontinued Mileage** **Reclassified/Remeasured** **E911 Notes**

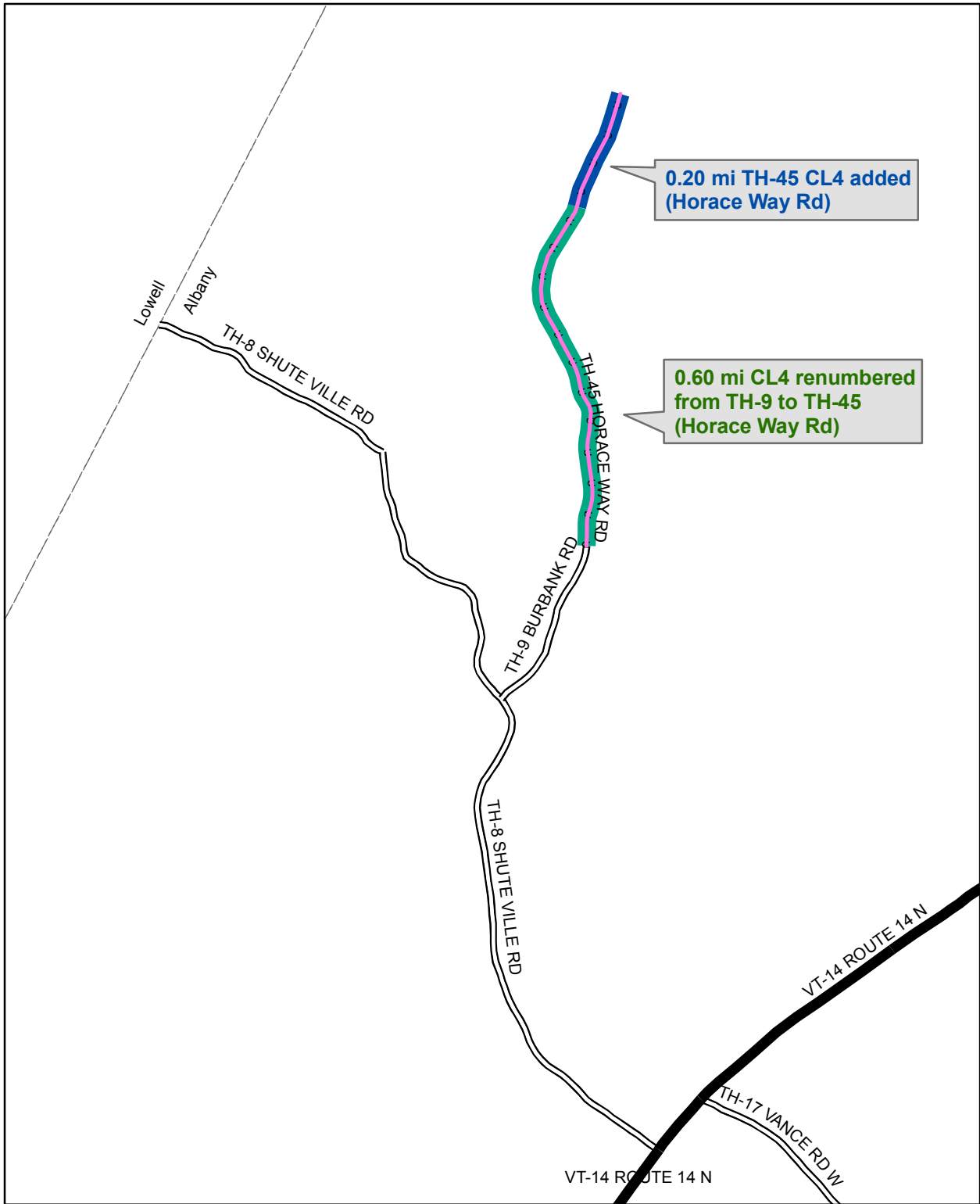
CALEDONIA	STANNARD			0.05 mi TH-16 reclassified from CL3 to CL4 (Silver Rd) 0.03 mi TH-18 reclassified from CL3 to CL4 (Skunk Hollow Rd or Richardson Rd) 0.10 mi TH-19 reclassified from CL3 to CL4 (Utley or Utney Rd)	--
CHITTENDEN	CHARLOTTE		0.17 mi TH-38 Discontinued (Baldwin Rd, was CL4)		--
CHITTENDEN	COLCHESTER	0.12 mi TH-200 CL4 Old Severence Rd			--
CHITTENDEN	ESSEX	0.05 mi TH-707 CL3 Rosewood Trl addition 0.14 mi TH-744 CL3 Tanglewood Dr addition 0.13 mi TH-802 CL3 Freeman Woods			--
CHITTENDEN	HINESBURG	0.06 mi TH-45 CL3 Ballards Corner Rd			--
CHITTENDEN	JERICO	0.34 TH-32 CL3 Tyler Place Ext			--
CHITTENDEN	RICHMOND	0.08 mi TH-49 CL3 Church St addition 0.25 mi TH-60 CL3 Bradford Ter 0.95 mi TH-61 CL3 Greystone Dr 0.07 mi TH-62 CL3 Apple Tree Ln 0.19 mi TH-63 CL3 Highland Dr 0.16 mi TH-64 CL3 Railroad St 0.05 mi TH-65 CL3 Depot St Ext			--
CHITTENDEN	SO. BURLINGTON	0.27 mi TH-215 CL3 Tilley Dr 0.25 mi TH-229 CL3 Queensbury Rd			--
CHITTENDEN	WESTFORD	0.75 mi Legal Trail LT-7 Buchanan Ln (formerly George Prive Trail)	Mapping correction: 0.60 mi TH-23 Daudelin Rd was Discontinued in 1973, starting in the 1990s was incorrectly mapped as Legal Trail		--
CHITTENDEN	WILLISTON	0.50 mi TH-119 CL3 Bittersweet Cir 0.12 mi TH-120 CL3 Honeysuckle Ln			--

<i>County</i>	<i>Town</i>	<i>New Highway Mileage</i>	<i>Discontinued Mileage</i>	<i>Reclassified/Remeasured</i>	<i>E911 Notes</i>
FRANKLIN	ENOSBURG		0.10 mi TH-24 Discontinued (was CL3) 0.01 mi TH-43 Discontinued (was CL3)		--
FRANKLIN	ENOSBURG FALLS			0.20 mi TH-34 reclassified from CL4 to CL3 (Carpenter Rd) 0.06 mi TH-49 reclassified from CL3 to CL4 (County Rd)	--
FRANKLIN	FRANKLIN	0.06 mi TH-12 CL3 added (Scott Rd)		Missiquoi St CL3 remeasured +0.07mi from 0.73 mi to 0.80 mi	--
FRANKLIN	ST. ALBANS TOWN	0.06 mi TH-96 CL3 Old Orchard Rd			--
ORANGE	BROOKFIELD			0.05 mi TH-33 CL3 added due to realignment 0.03 mi TH-33 CL4 subtracted due to realignment (Old Post Rd)	--
ORANGE	CHELSEA	0.05 mi TH-81 CL3 Nichols Dr 0.05 mi TH-82 CL3 Coburn Rd 0.16 mi TH-83 CL3 Moore Ln			--
ORANGE	WELLS RIVER VILLAGE	1.75 mi Legal Trail LT-1			--
ORLEANS	ALBANY	0.20 mi TH-45 CL4 added (Horace Way Rd)		0.60 mi CL4 renumbered from TH-9 to TH-45 (Horace Way Rd)	--
ORLEANS	MORGAN	0.07 mi TH-13 CL3 Hatton Hts addition 0.16 mi TH-35 CL4 (pent)			--
ORLEANS	NEWPORT CITY	0.35 mi CL3 Jackson St (TH-215)			--
RUTLAND	CHITTENDEN	2.98 mi TH-27 CL4 West St 1.28 mi TH-39 CL4 Eckley Connector 0.65 mi TH-40 CL4 Bisbee Rd			--
RUTLAND	RUTLAND TOWN			0.16 mi TH-24 reclassified from CL4 to CL3 (Quarterline Rd)	--
RUTLAND	SUDBURY		0.27 mi TH-16 Discontinued, was CL4		--
RUTLAND	TINMOUTH			0.08 mi reclassified from LT-2 to TH-20 CL4	--

<i>County</i>	<i>Town</i>	<i>New Highway Mileage</i>	<i>Discontinued Mileage</i>	<i>Reclassified/Remeasured</i>	<i>E911 Notes</i>
WASHINGTON	NORTHFIELD VILLAGE	0.05 mi TH-453 CL3 Tuckaway Ln			--
WINDHAM	GRAFTON	0.15 mi TH-54 CL3 Ellsworth Rd		Portion of TH-38 (Fisher Rd) relocated (old portion discontinued)	--
WINDHAM	PUTNEY	0.08 mi TH-60 CL4 Heller Rd extension	0.48 mi TH-68 CL4 Discontinued (Signal Pine Rd, formerly TH-36)		--
WINDHAM	ROCKINGHAM	0.02 mi TH-58 CL3 Osgood Rd 0.03 mi TH-340 CL3 Reese Cir Ext			--
WINDHAM	WARDSBORO			0.07 mi TH-26 reclassified from CL4 to CL3 (Cobb and Reed Rd or Gilfeather Rd)	--
WINDHAM	WESTMINSTER	0.04 mi TH-103 CL3 Pearl St			--
WINDHAM	WILMINGTON			Class 2 Transfer -- [CL3 TH-9 (1.19 mi) CL3 TH-8 (0.60 mi) CL3 TH-48 (1.61 mi) CL3 TH78 (0.09 mi)] to CL2 TH-5 (3.49 mi)	--
WINDSOR	BETHEL	0.13 mi TH-127 CL4 0.15 mi TH-128 CL4 0.30 mi TH-129 CL4 0.57 mi TH-130 CL4 0.05 mi TH-131 CL4 0.49 mi TH-132 CL4			--
WINDSOR	CAVENDISH	0.13 mi TH-24 CL3 Hoey Rd New road due to realignment	0.18 mi TH-24 Discontinued due to realignment (Hoey Rd, was CL3)		--
WINDSOR	PLYMOUTH		0.15 mi TH-51 Discontinued (Amherst Rd, was CL3)		--
WINDSOR	STOCKBRIDGE	0.05 mi TH-7 CL4 extension 0.85 mi TH-64 CL4 1.23 mi TH-65 CL4			--
WINDSOR	WEST WINDSOR			0.33 mi LT-1 (Blood Hill Rd) reclassified from 0.13 mi TH-12 CL3 and 0.17 mi TH-12 CL4, + 0.03 mi added due to remeasurement	--

County **Town** **New Highway Mileage** **Discontinued Mileage** **Reclassified/Remeasured** **E911 Notes**

WINDSOR WINDSOR 0.40 mi TH-78 CL3 Moonrise Hill -- --

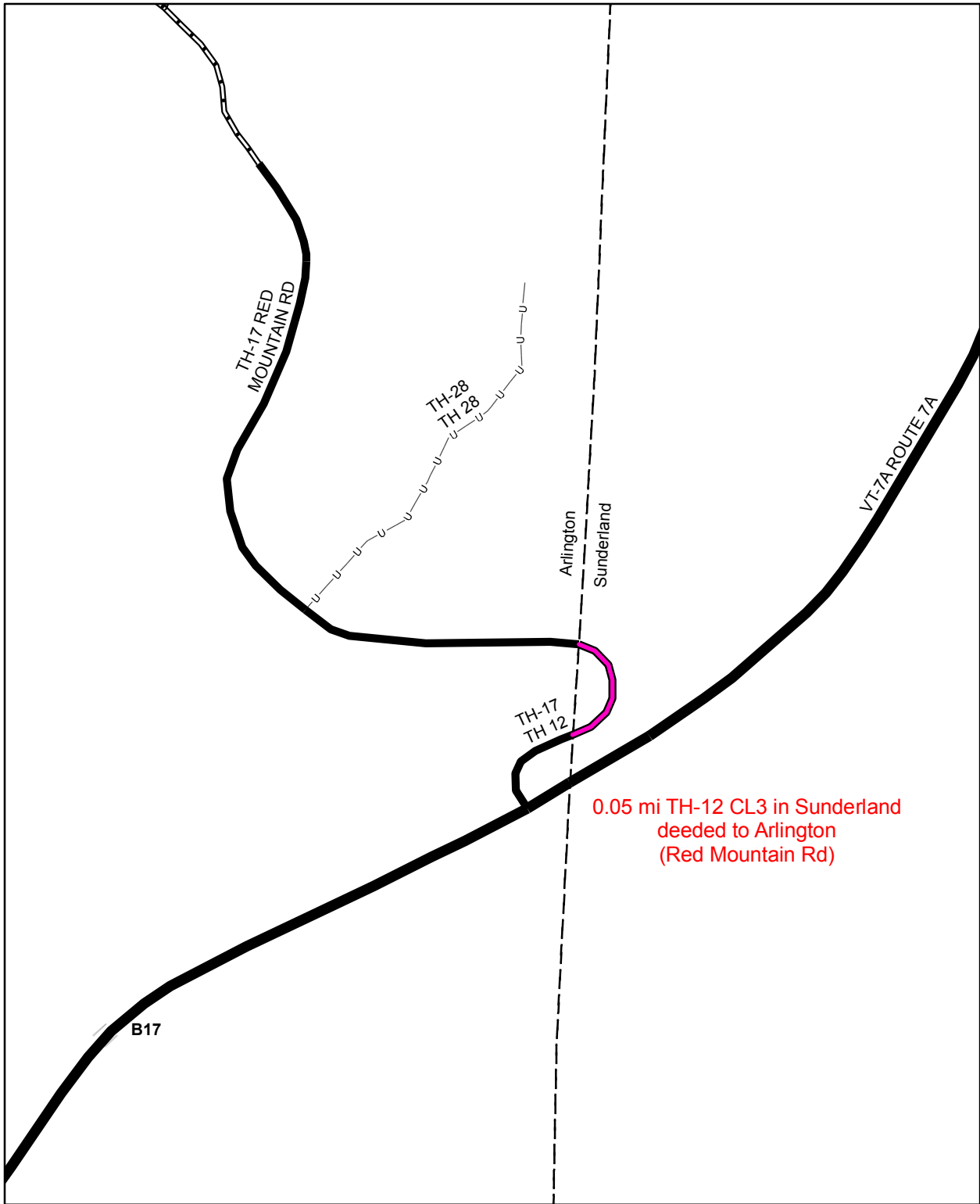


Mileage Certificate Change 2009 - ALBANY



Mapping Unit
 Policy & Planning Division
 Vermont Agency of Transportation -- February 2009

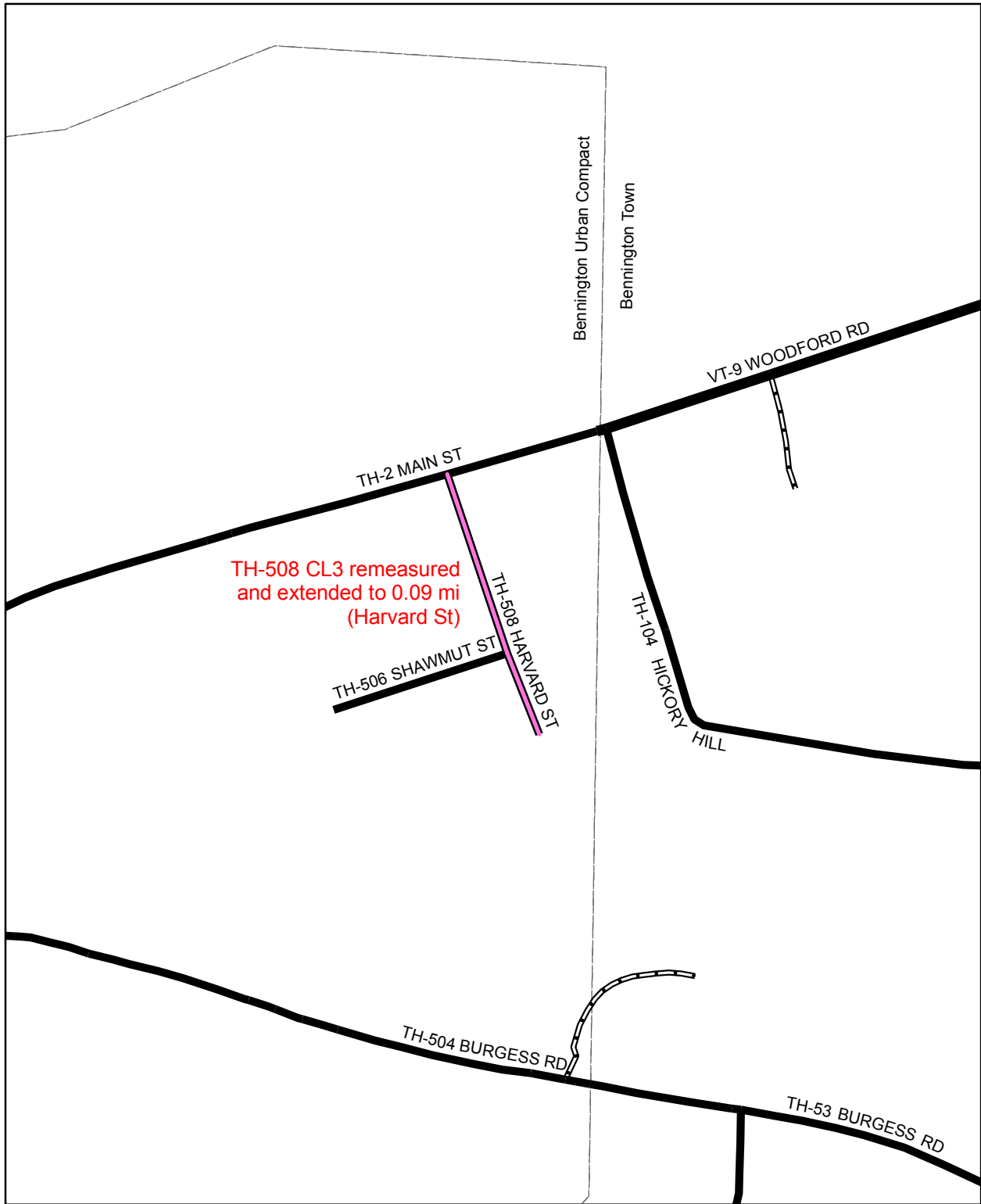




**Mileage Certificate Change 2009
ARLINGTON / SUNDERLAND**

Mapping Unit
Policy & Planning Division
Vermont Agency of Transportation -- March 2009



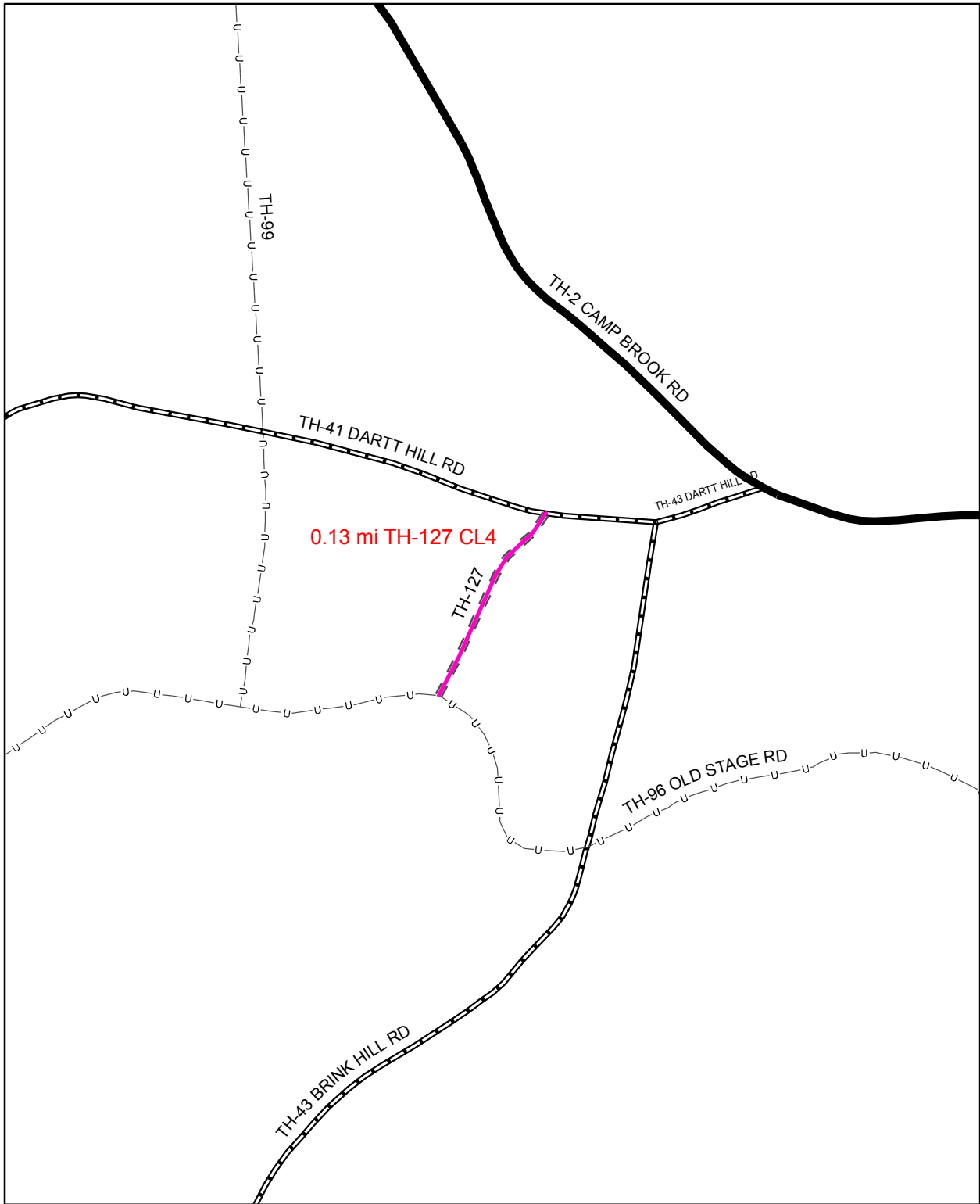


Mileage Certificate Change 2009 - BENNINGTON



Mapping Unit
 Policy & Planning Division
 Vermont Agency of Transportation -- February 2009

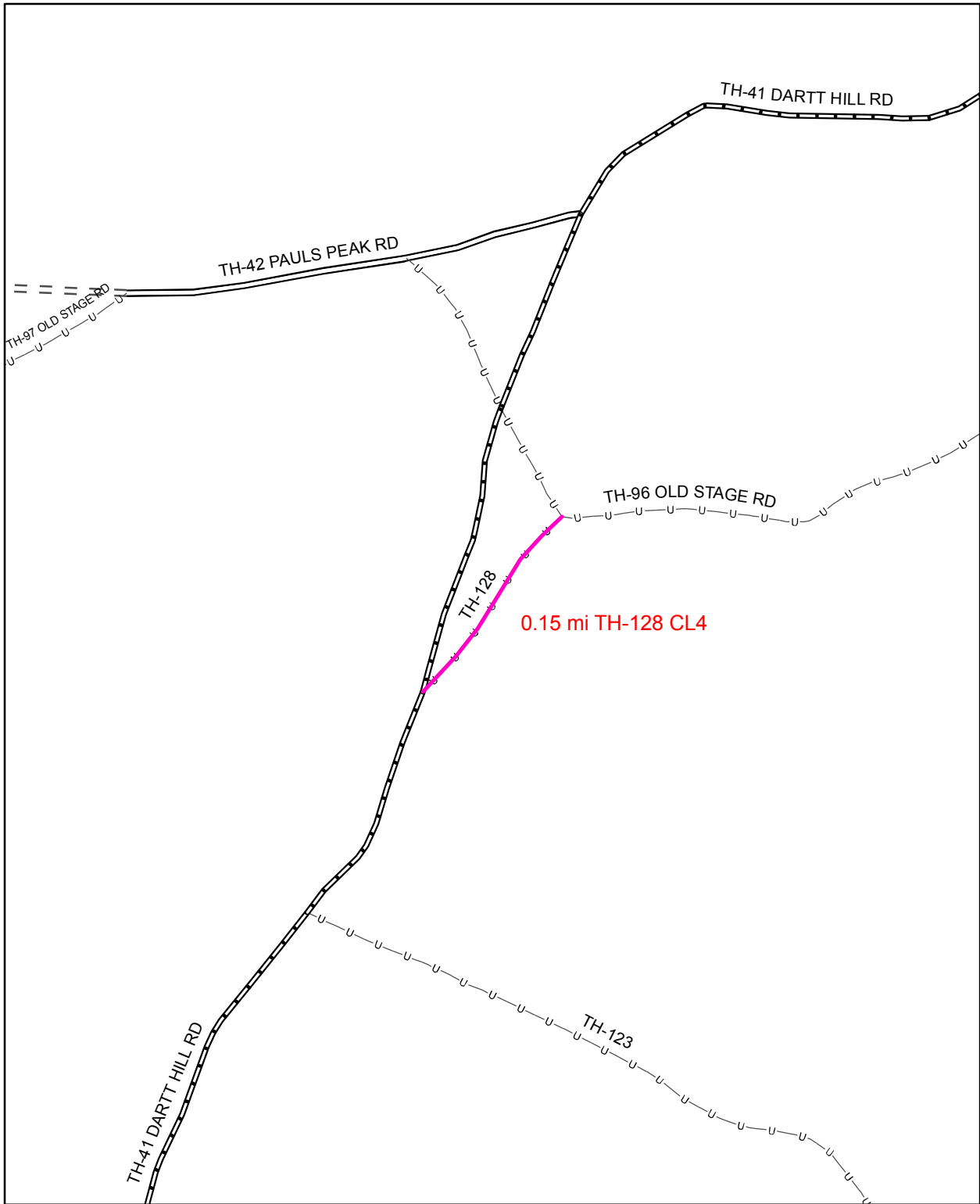




**Mileage Certificate Change 2009
BETHEL**

Mapping Unit
 Policy & Planning Division
 Vermont Agency of Transportation -- March 2009

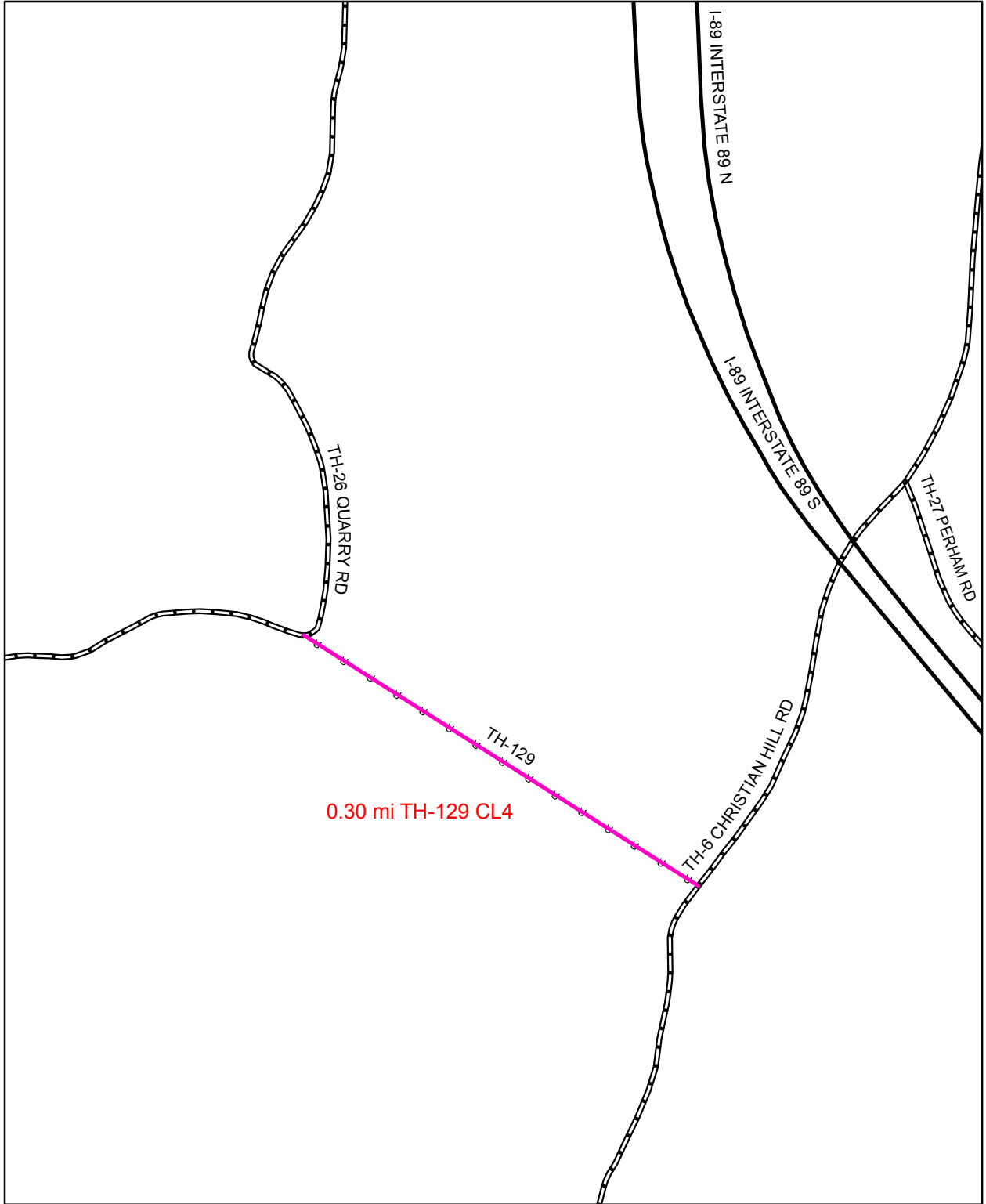




**Mileage Certificate Change 2009
BETHEL**

Mapping Unit
Policy & Planning Division
Vermont Agency of Transportation -- March 2009

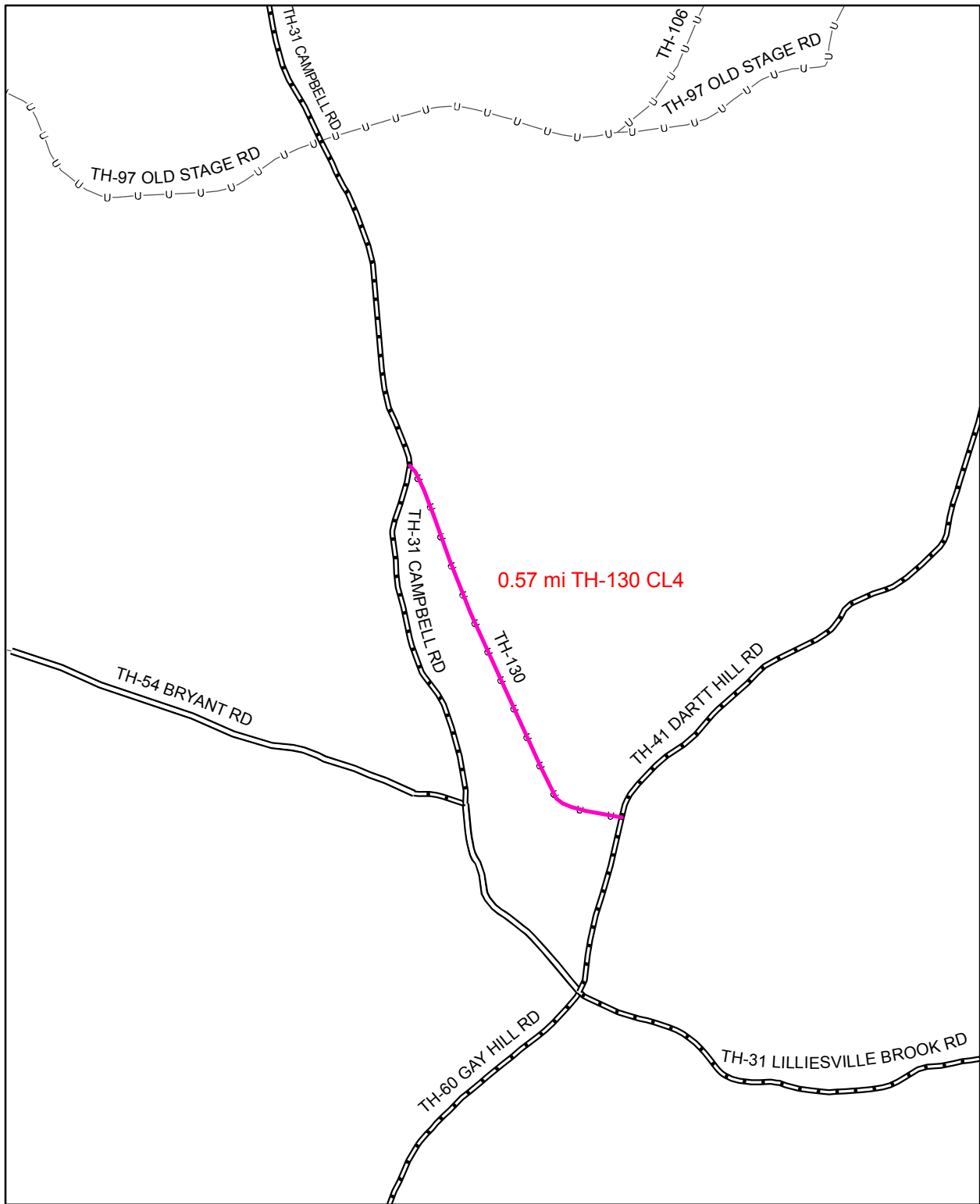




**Mileage Certificate Change 2009
BETHEL**

Mapping Unit
Policy & Planning Division
Vermont Agency of Transportation -- March 2009

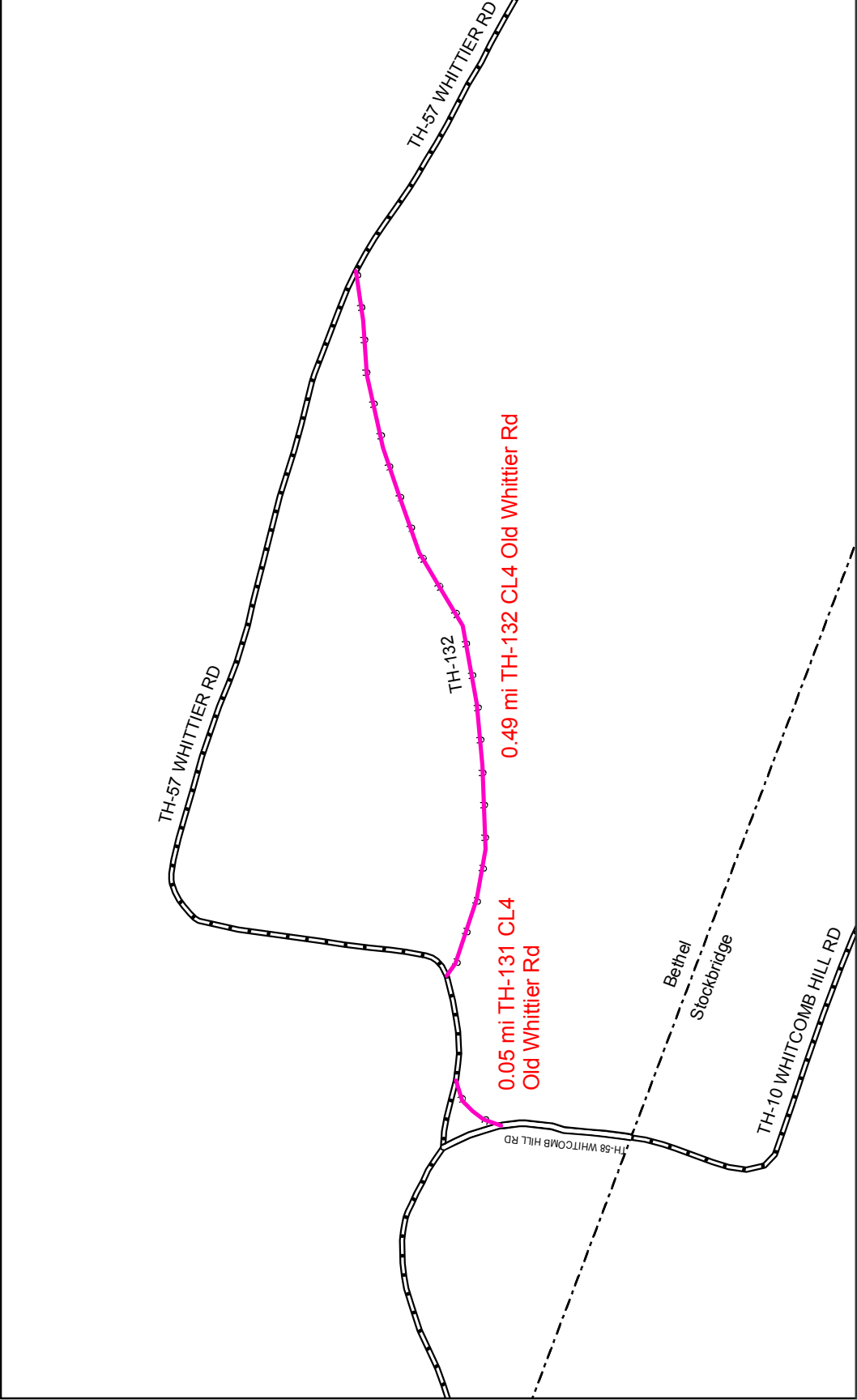




**Mileage Certificate Change 2009
BETHEL**

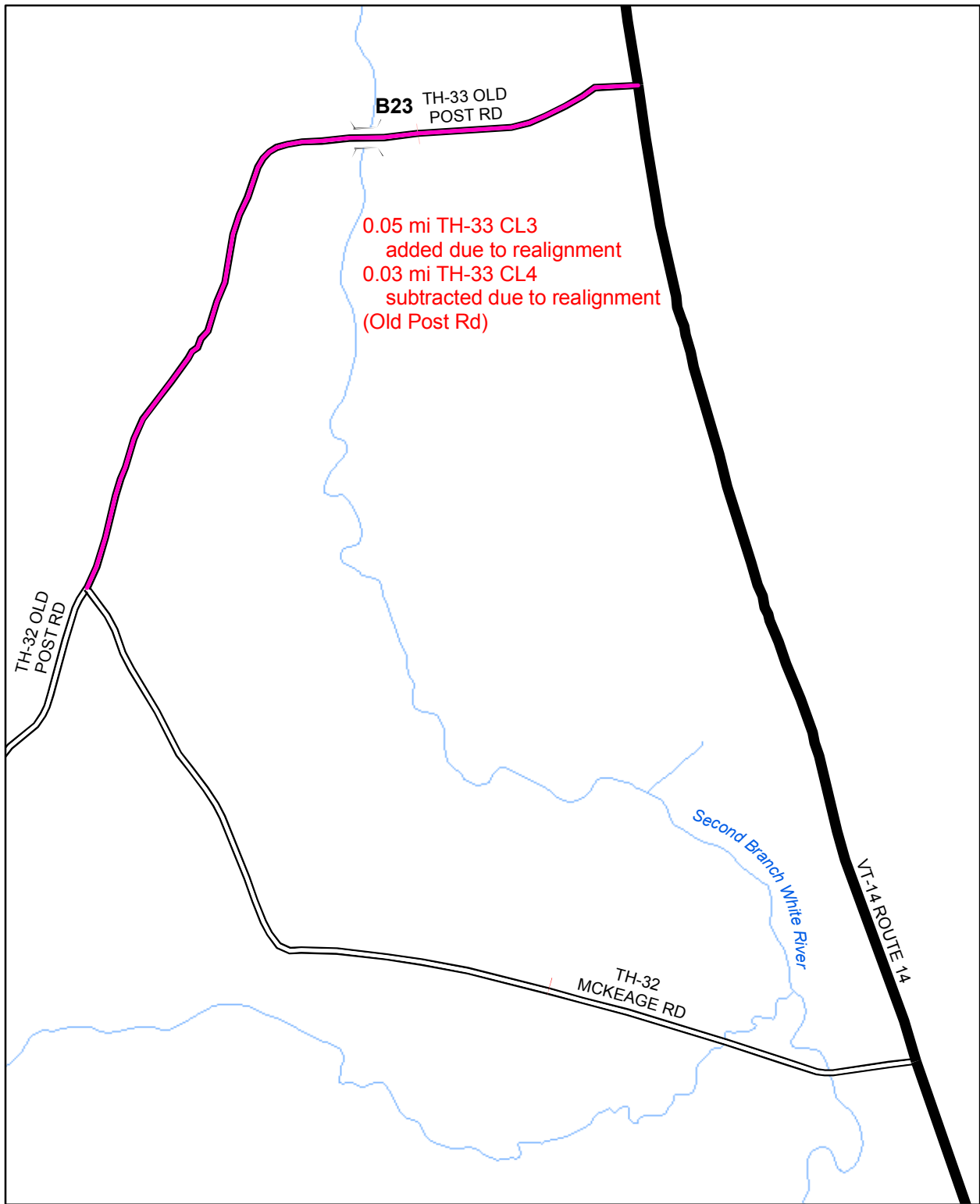
Mapping Unit
 Policy & Planning Division
 Vermont Agency of Transportation -- March 2009





**Mileage Certificate Change 2009
BETHEL**

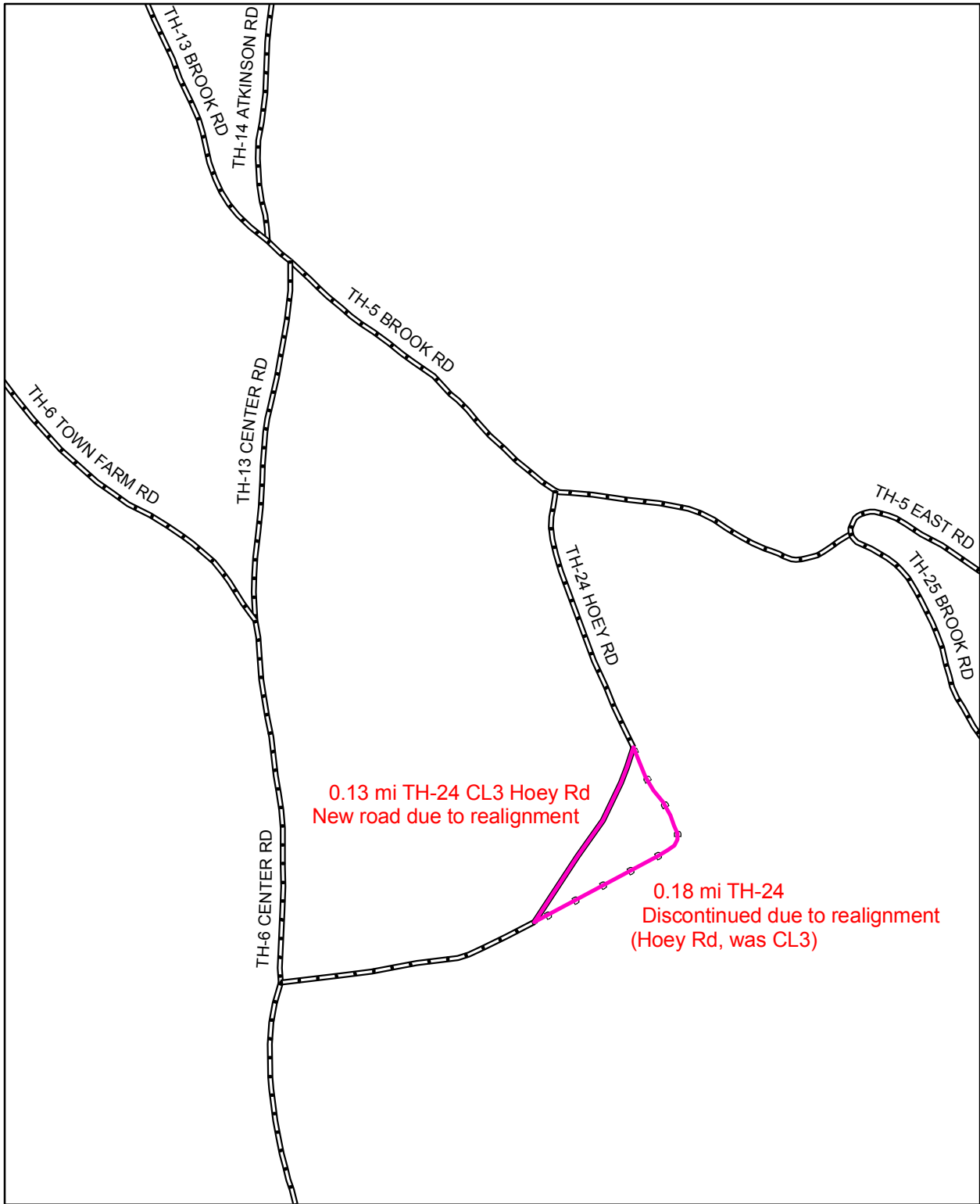
Mapping Unit
 Policy & Planning Division
 Vermont Agency of Transportation -- March 2009



**Mileage Certificate Change 2009
BROOKFIELD**

Mapping Unit
Policy & Planning Division
Vermont Agency of Transportation -- March 2009

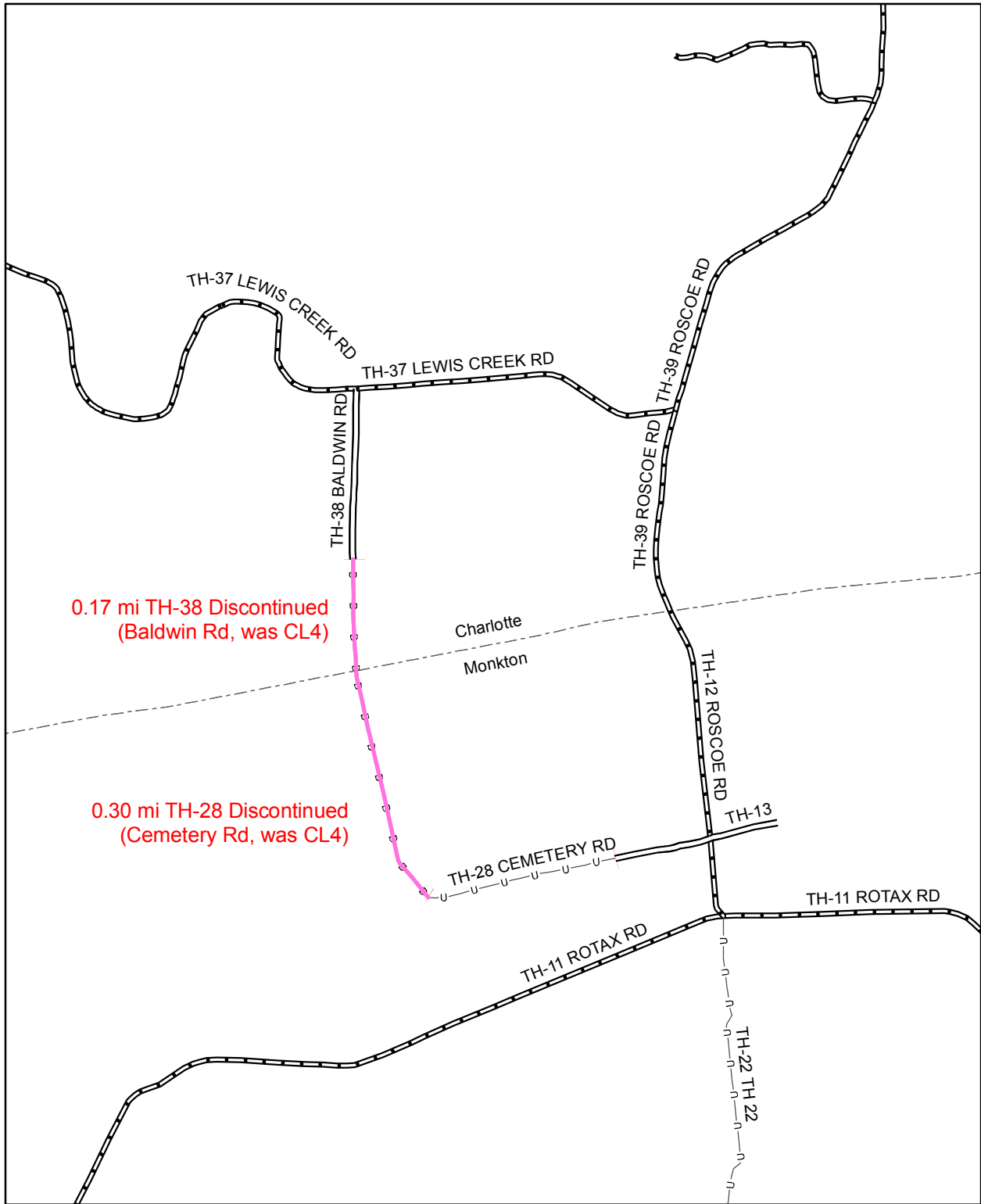




**Mileage Certificate Change 2009
CAVENDISH**

Mapping Unit
Policy & Planning Division
Vermont Agency of Transportation -- March 2009

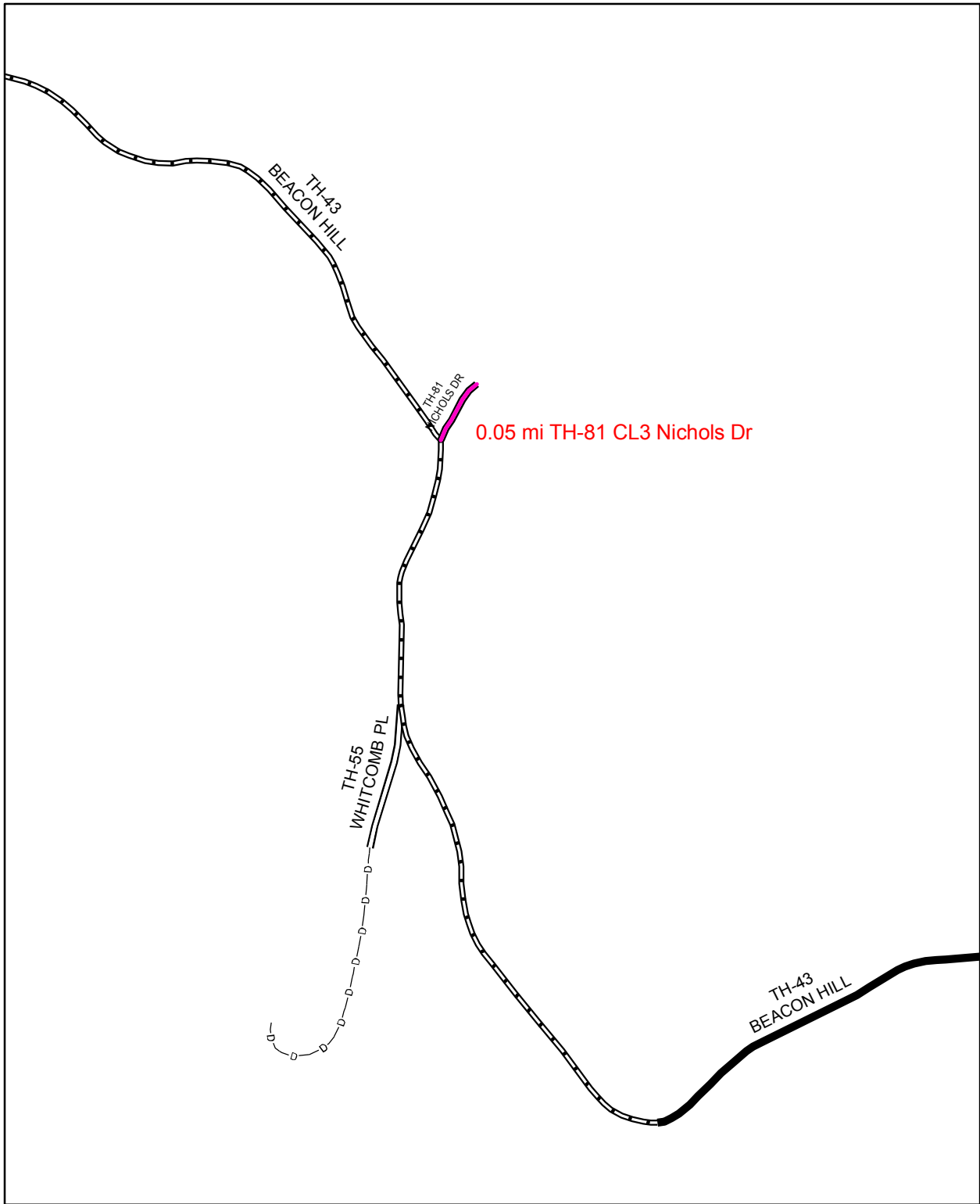




**Mileage Certificate Change 2009
CHARLOTTE / MONKTON**

Mapping Unit
Policy & Planning Division
Vermont Agency of Transportation -- February 2009

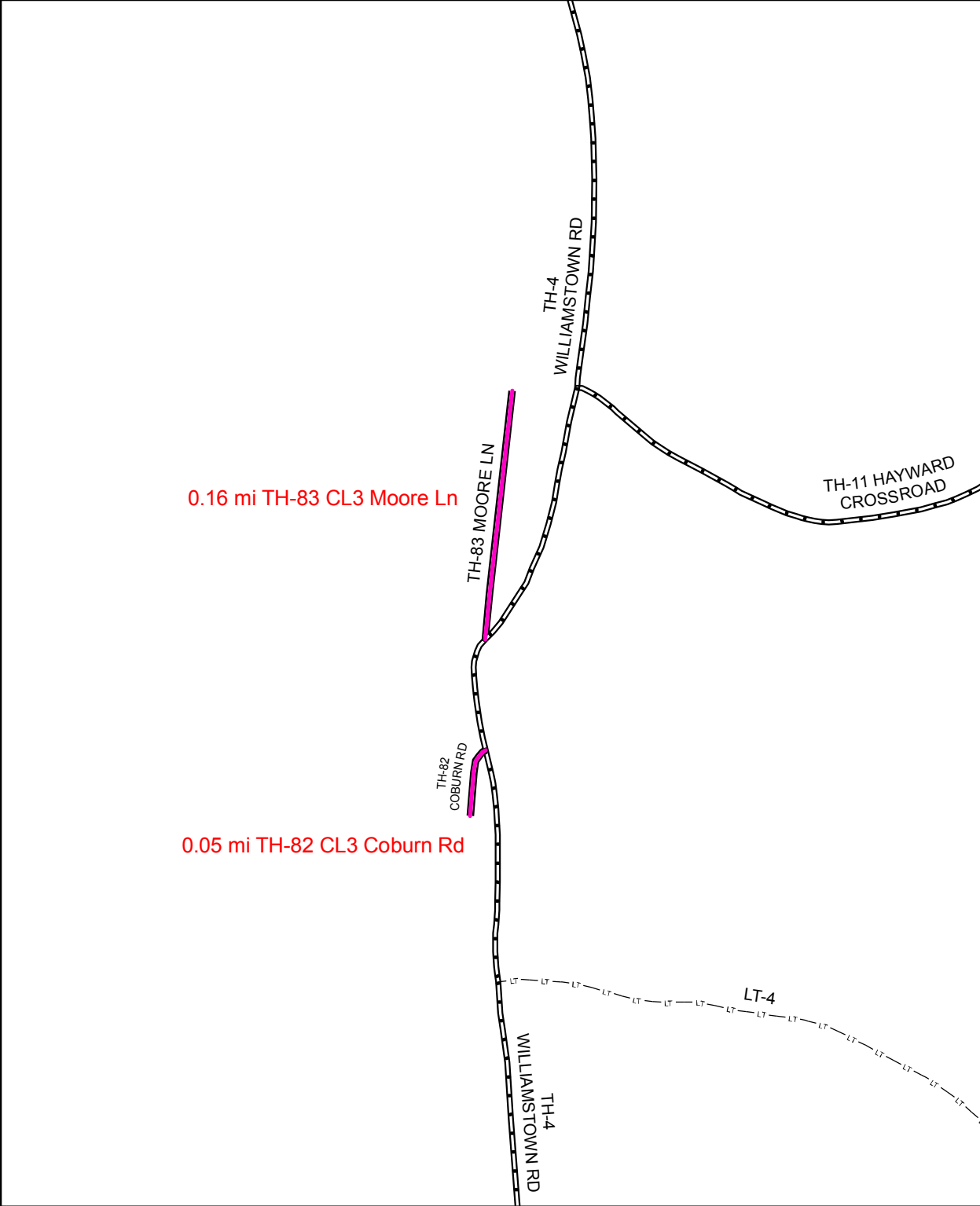




**Mileage Certificate Change 2009
CHELSEA**

Mapping Unit
Policy & Planning Division
Vermont Agency of Transportation -- February 2009

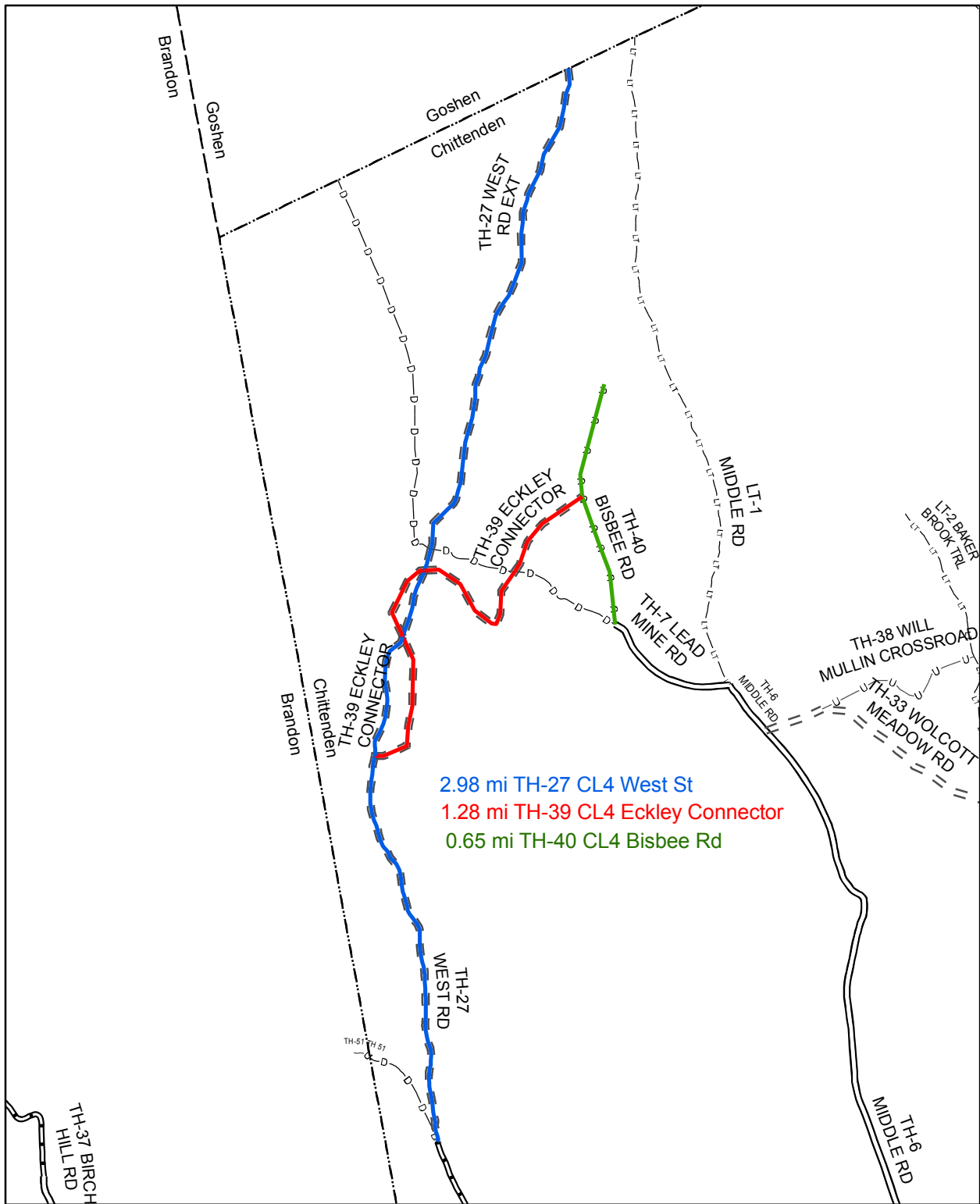




**Mileage Certificate Change 2009
CHELSEA**

Mapping Unit
 Policy & Planning Division
 Vermont Agency of Transportation -- February 2009

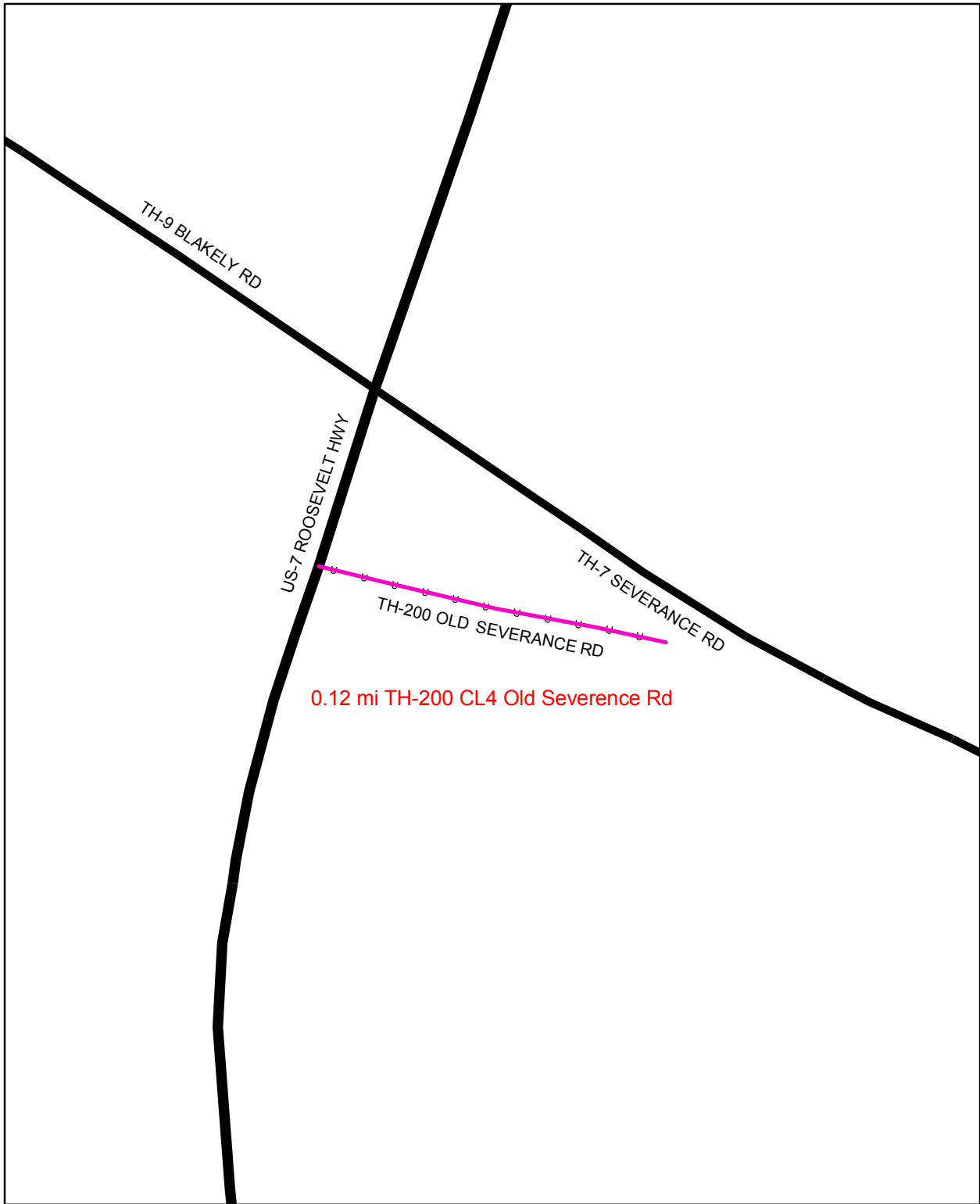




**Mileage Certificate Change 2009
CHITTENDEN**

Mapping Unit
 Policy & Planning Division
 Vermont Agency of Transportation -- March 2009

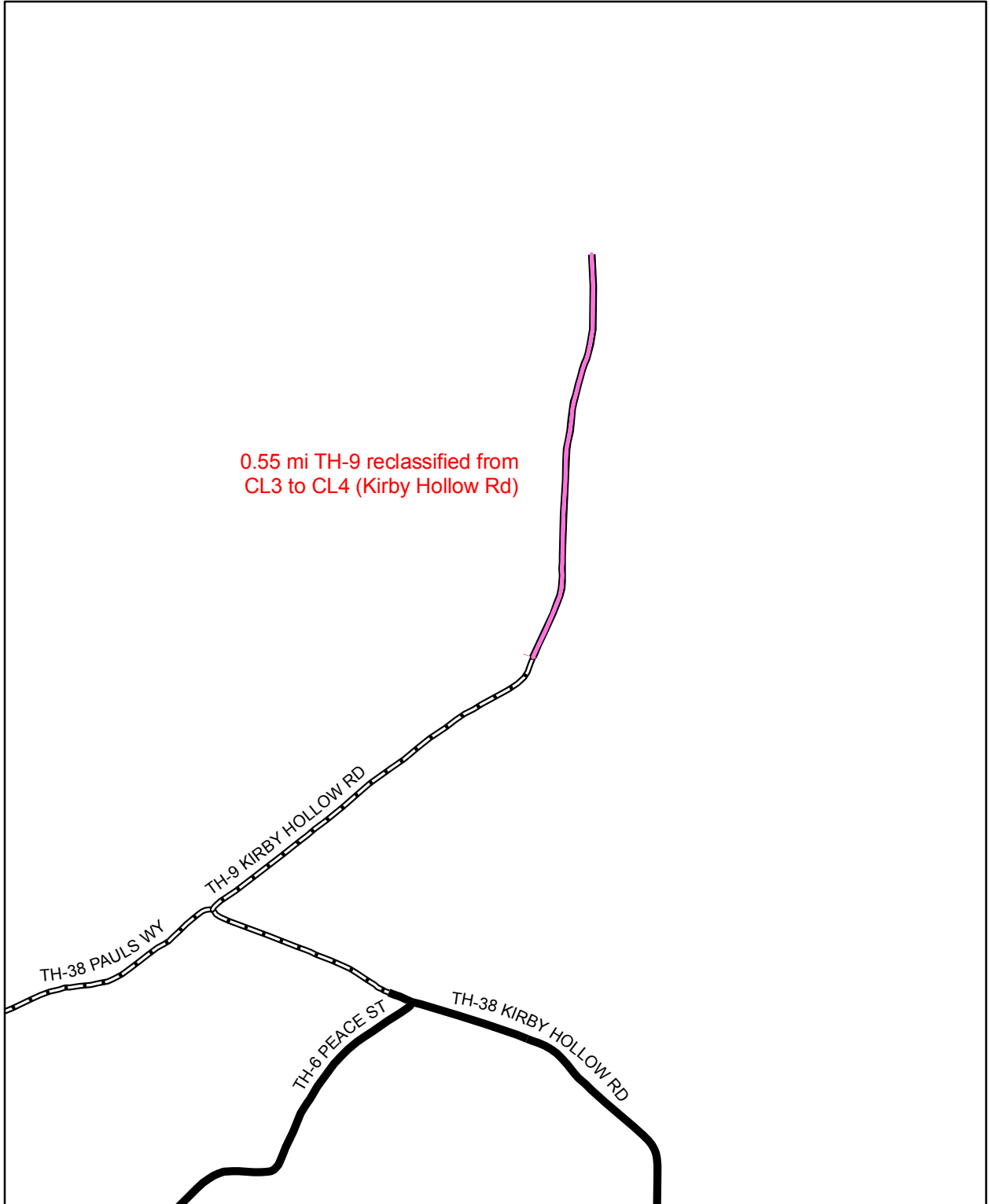




**Mileage Certificate Change 2009
COLCHESTER**

Mapping Unit
Policy & Planning Division
Vermont Agency of Transportation -- March 2009





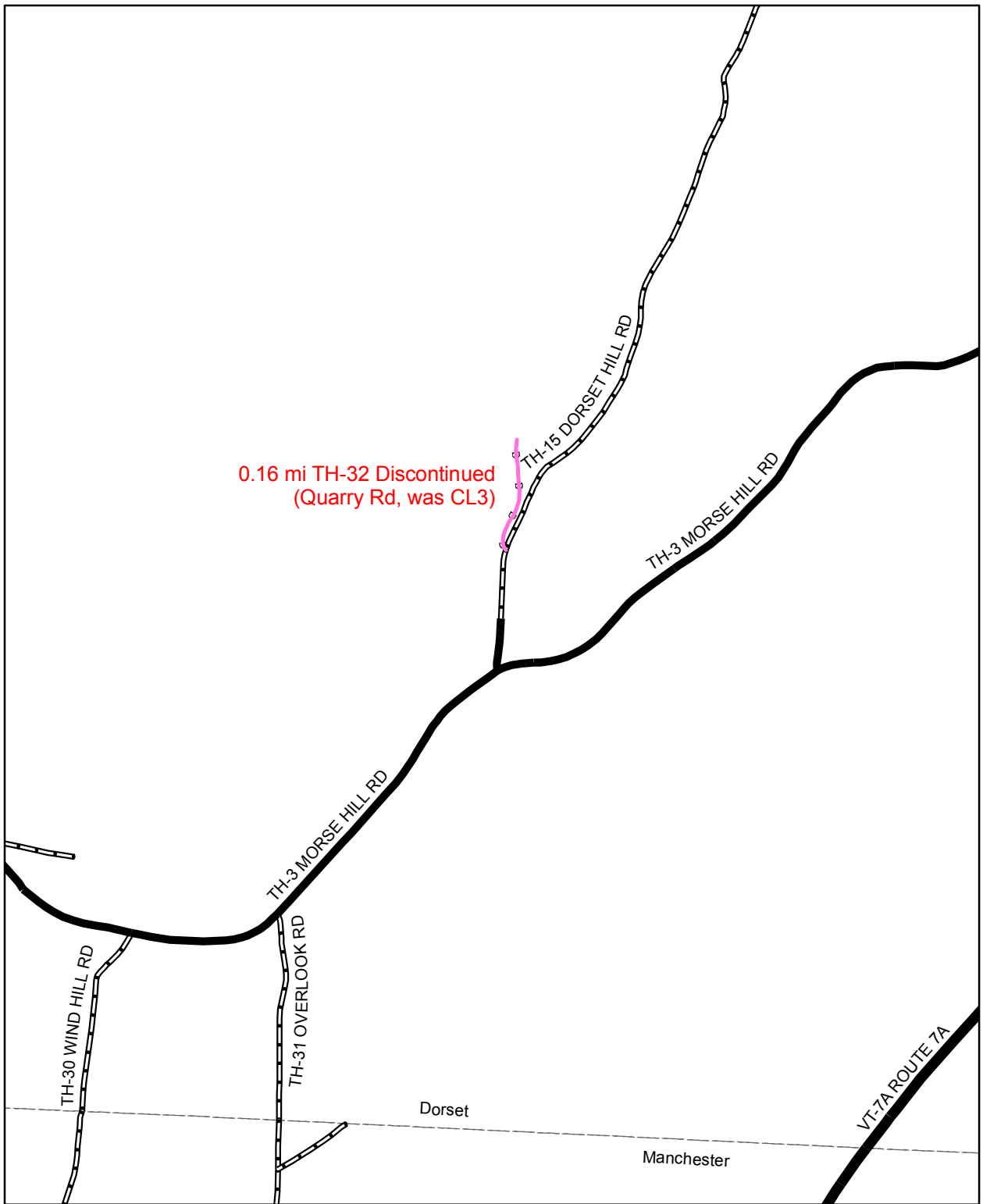
0.55 mi TH-9 reclassified from
CL3 to CL4 (Kirby Hollow Rd)

**Mileage Certificate Change 2009
DORSET**



Mapping Unit
Policy & Planning Division
Vermont Agency of Transportation -- February 2009



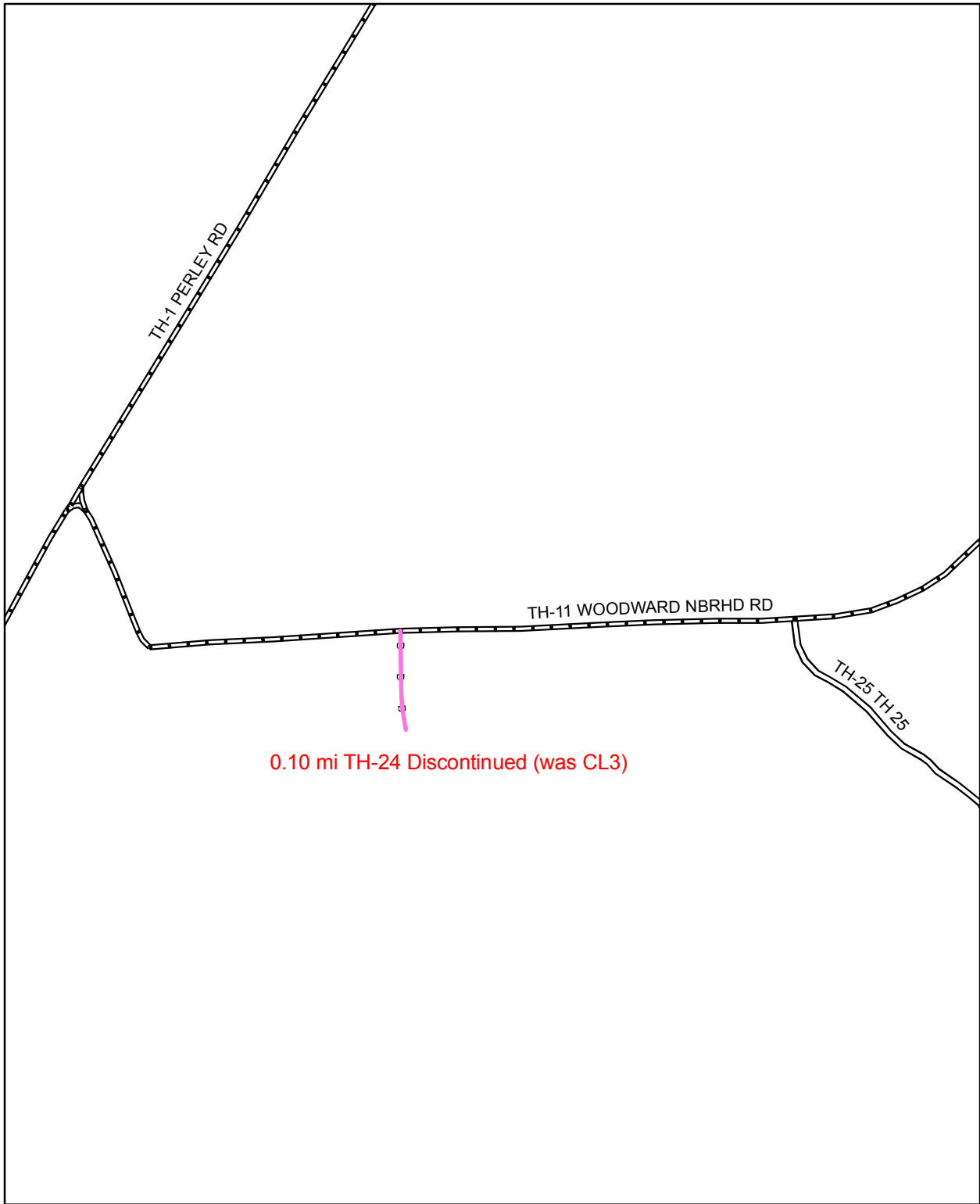


0.16 mi TH-32 Discontinued
(Quarry Rd, was CL3)

Mileage Certificate Change 2009 DORSET

Mapping Unit
Policy & Planning Division
Vermont Agency of Transportation -- February 2009



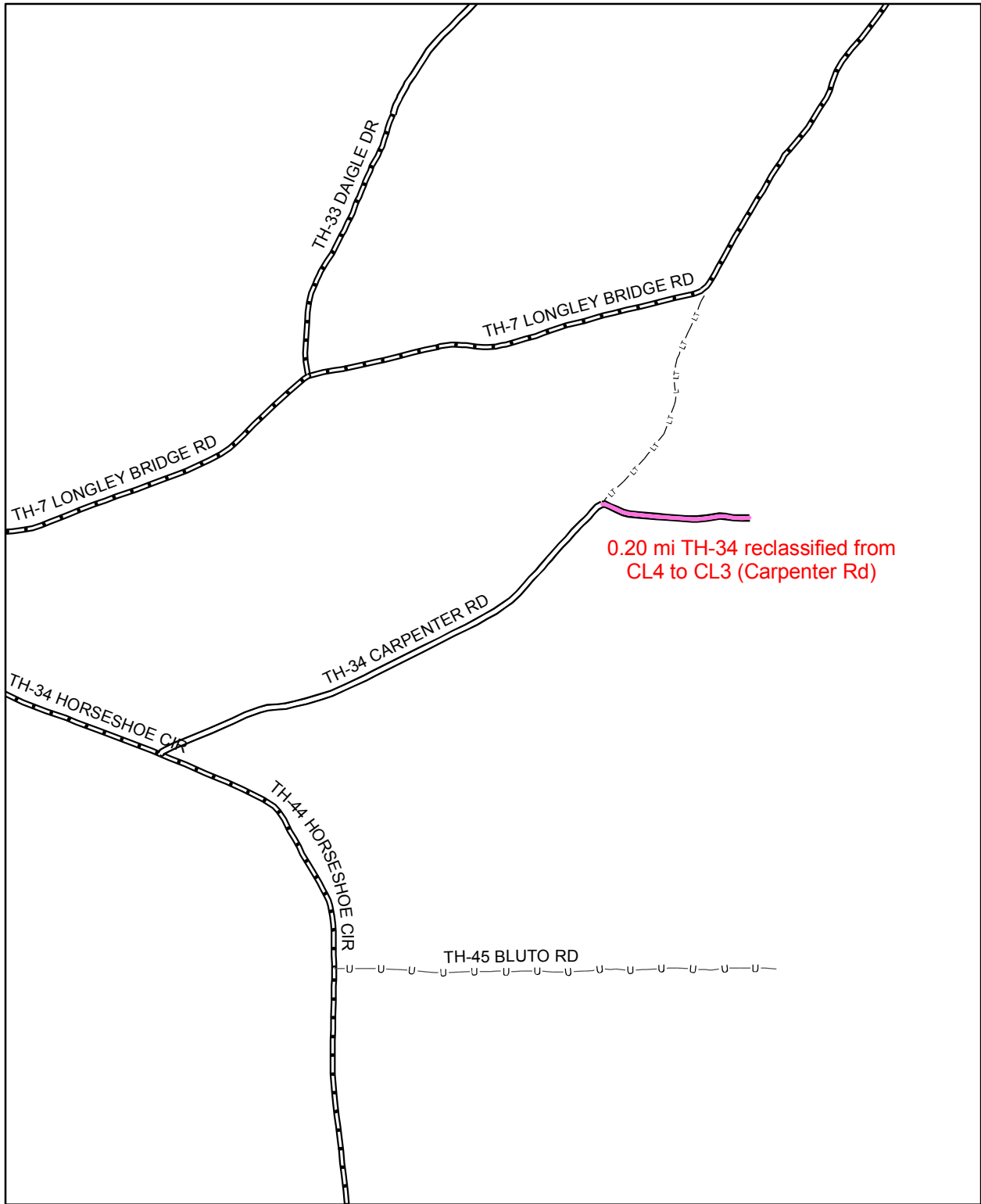


**Mileage Certificate Change 2009
ENOSBURG**



Mapping Unit
Policy & Planning Division
Vermont Agency of Transportation -- February 2009



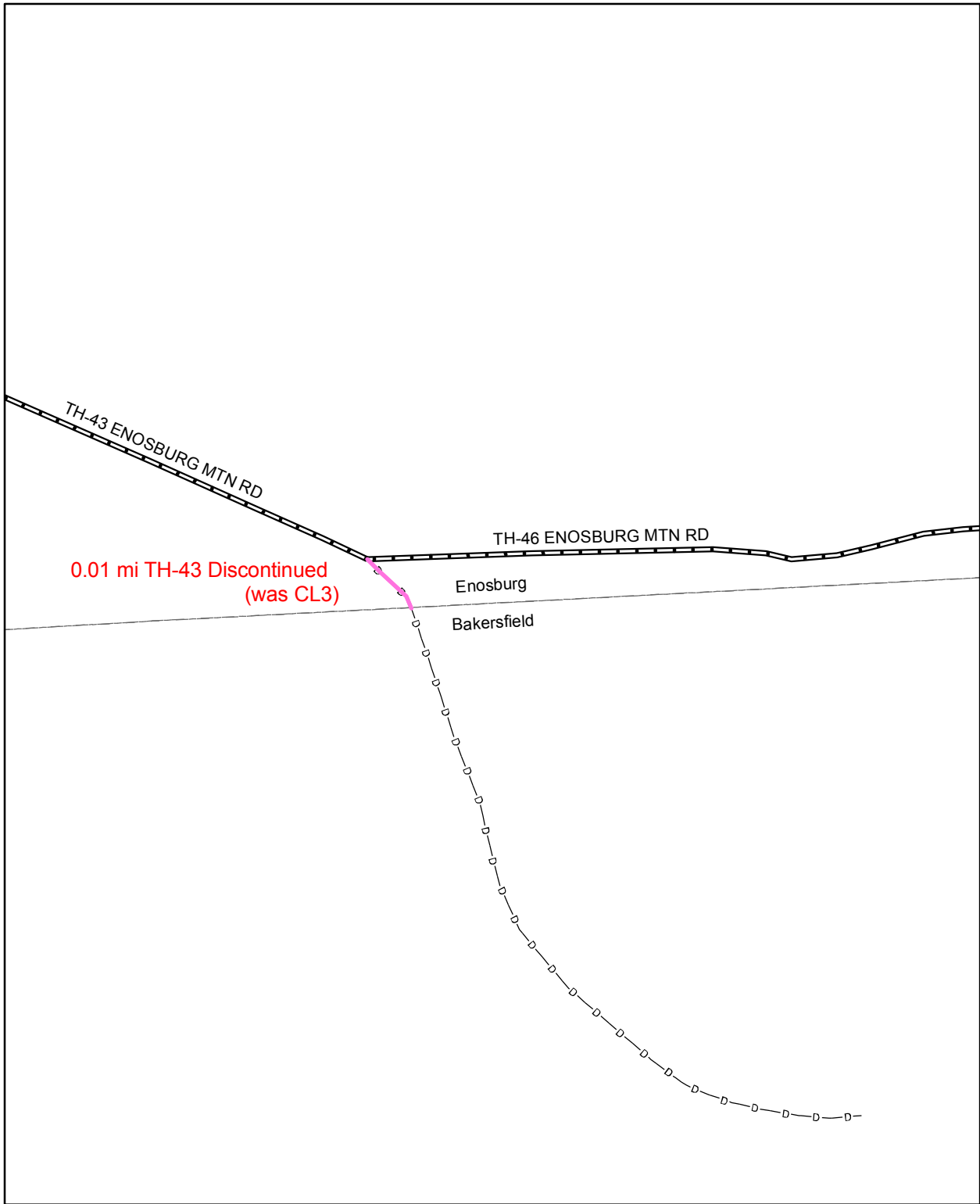


0.20 mi TH-34 reclassified from CL4 to CL3 (Carpenter Rd)

Mileage Certificate Change 2009 ENOSBURG

Mapping Unit
Policy & Planning Division
Vermont Agency of Transportation -- February 2009



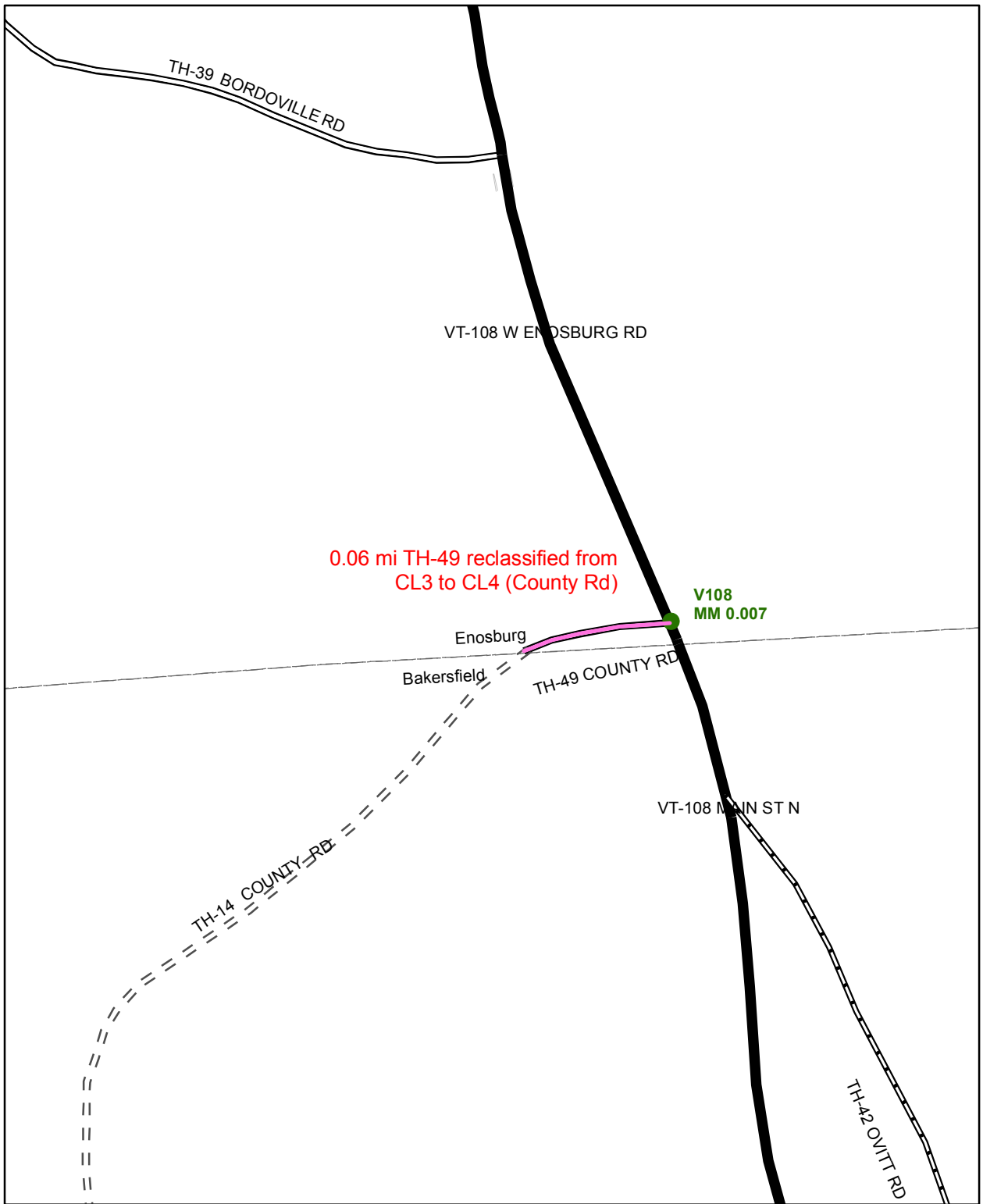


**Mileage Certificate Change 2009
ENOSBURG**



Mapping Unit
 Policy & Planning Division
 Vermont Agency of Transportation -- February 2009

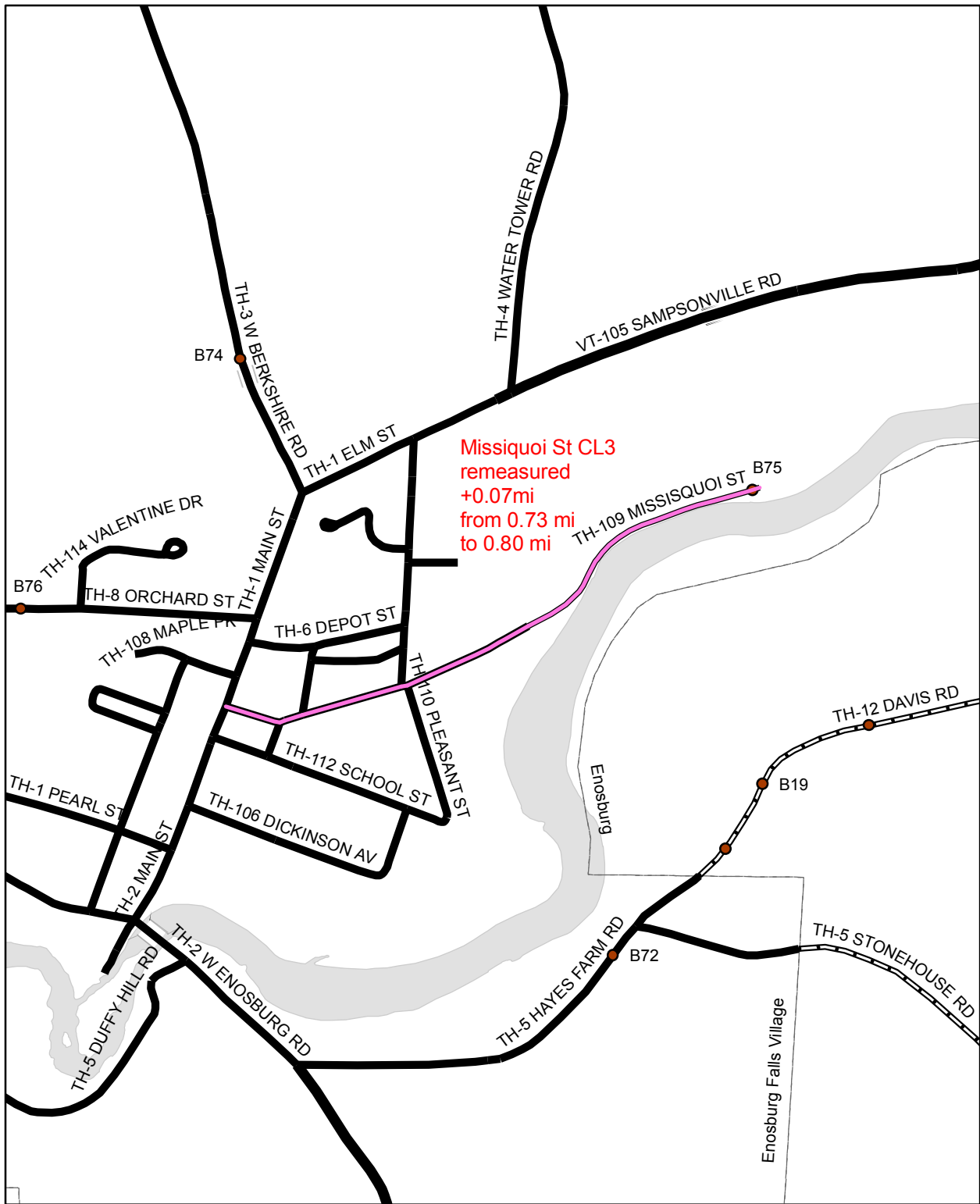




**Mileage Certificate Change 2009
ENOSBURG**

Mapping Unit
Policy & Planning Division
Vermont Agency of Transportation -- February 2009

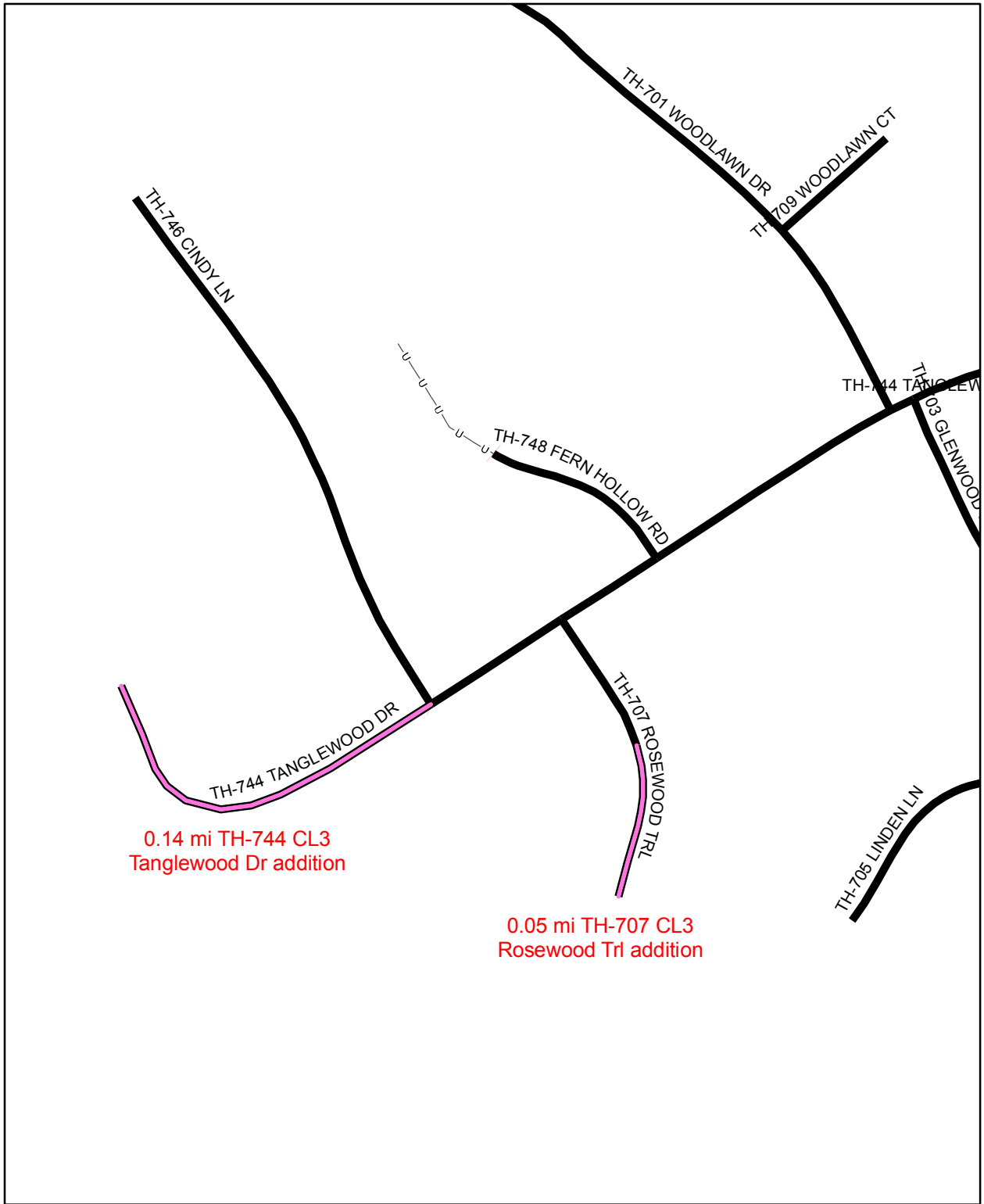




**Mileage Certificate Change 2009
ENOSBURG FALLS VILLAGE**

Mapping Unit
Policy & Planning Division
Vermont Agency of Transportation -- February 2009





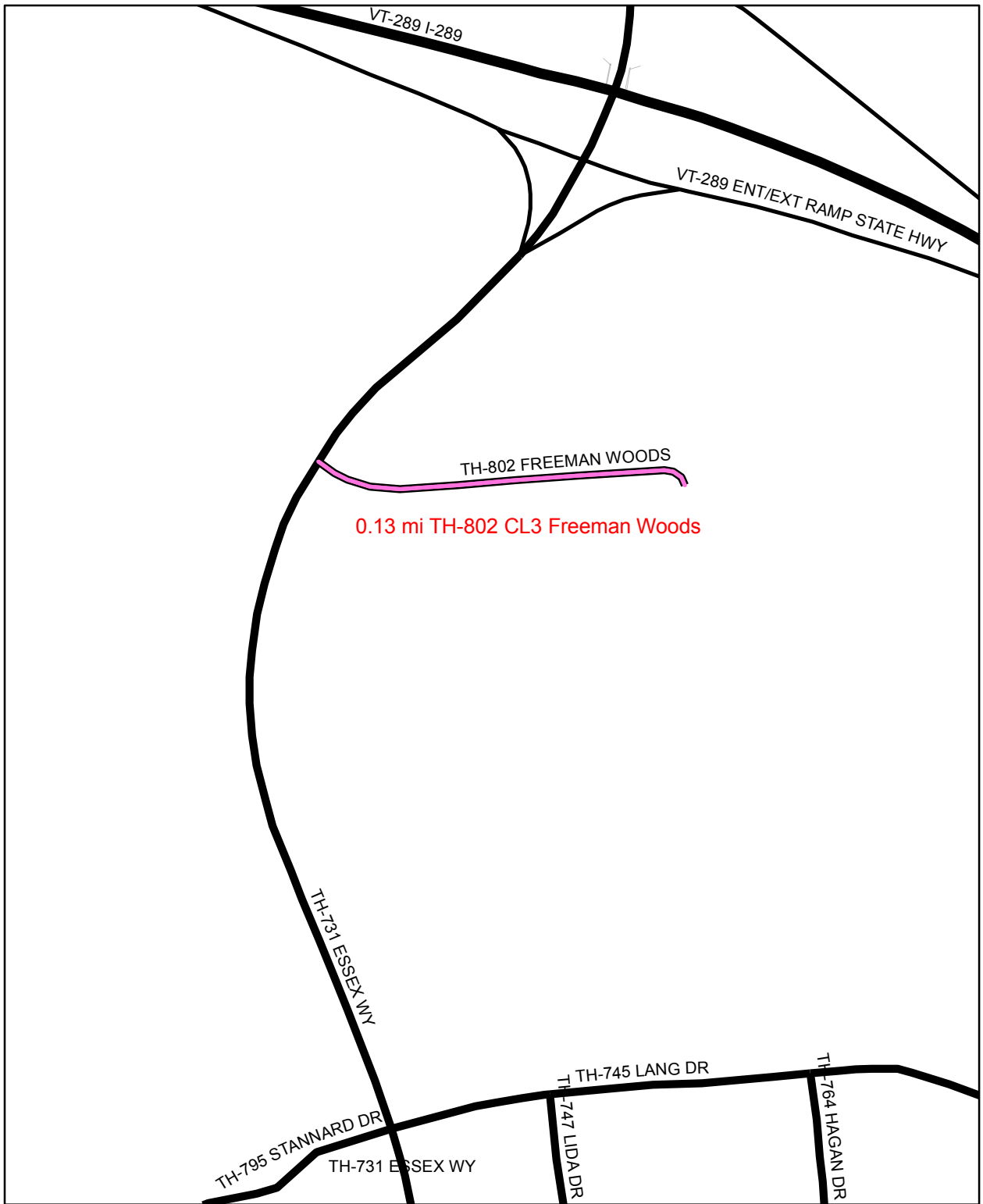
0.14 mi TH-744 CL3
Tanglewood Dr addition

0.05 mi TH-707 CL3
Rosewood Trl addition

**Mileage Certificate Change 2009
ESSEX**

Mapping Unit
Policy & Planning Division
Vermont Agency of Transportation -- February 2009



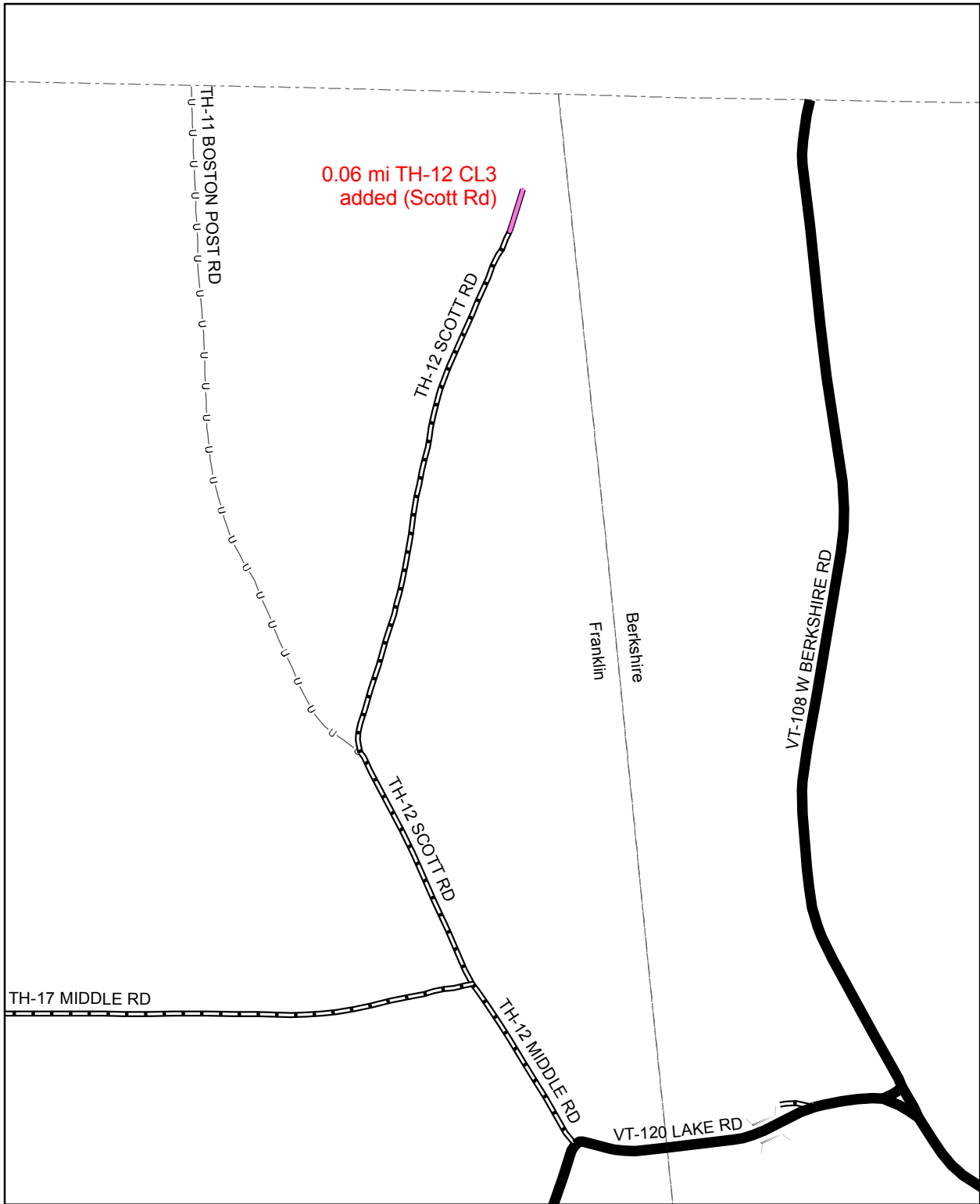


**Mileage Certificate Change 2009
ESSEX**



Mapping Unit
Policy & Planning Division
Vermont Agency of Transportation -- February 2009

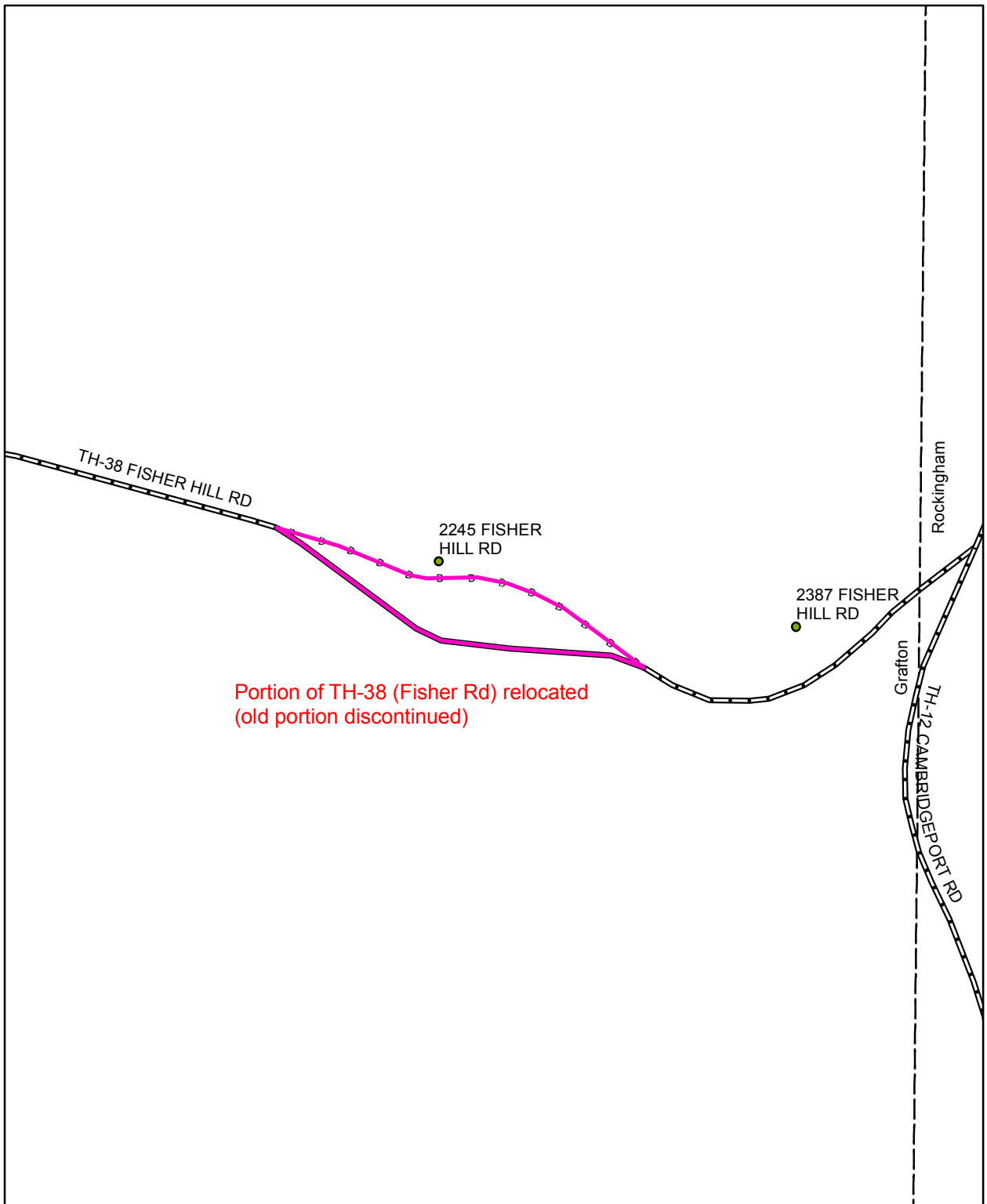




**Mileage Certificate Change 2009
FRANKLIN**

Mapping Unit
Policy & Planning Division
Vermont Agency of Transportation -- February 2009



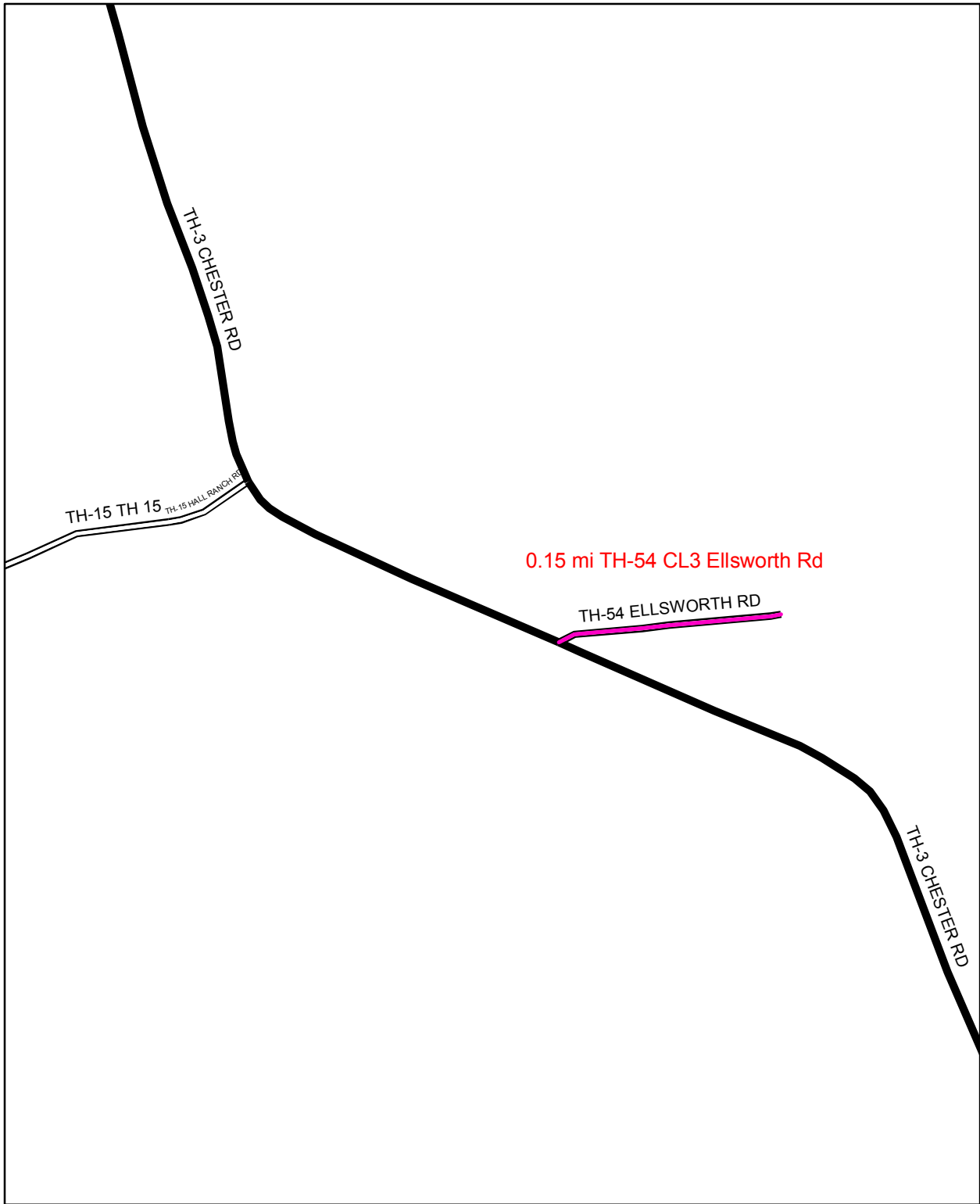


Portion of TH-38 (Fisher Rd) relocated
(old portion discontinued)

**Mileage Certificate Change 2009
GRAFTON**

Mapping Unit
Policy & Planning Division
Vermont Agency of Transportation -- March 2009

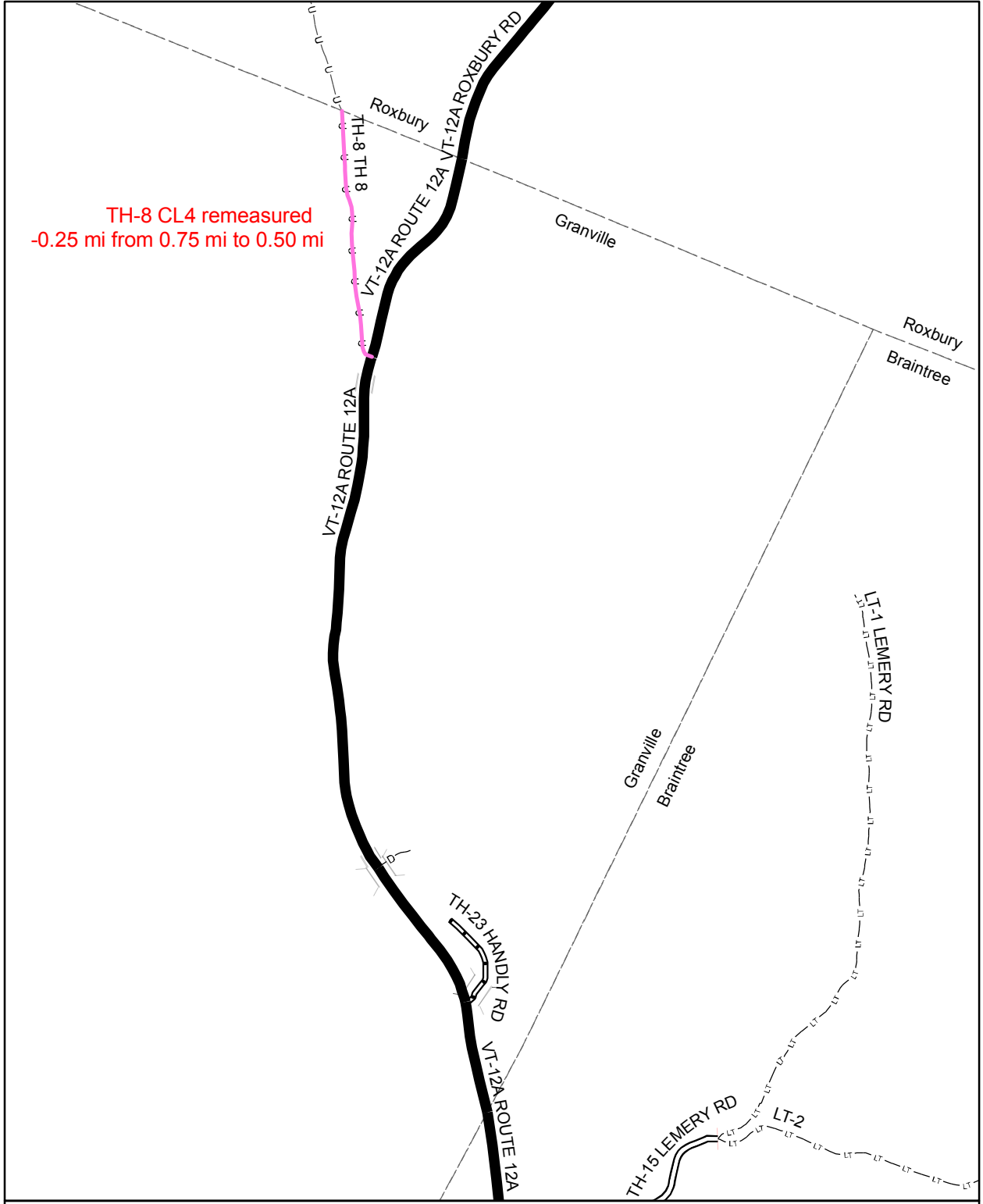




**Mileage Certificate Change 2009
GRAFTON**

Mapping Unit
Policy & Planning Division
Vermont Agency of Transportation -- March 2009

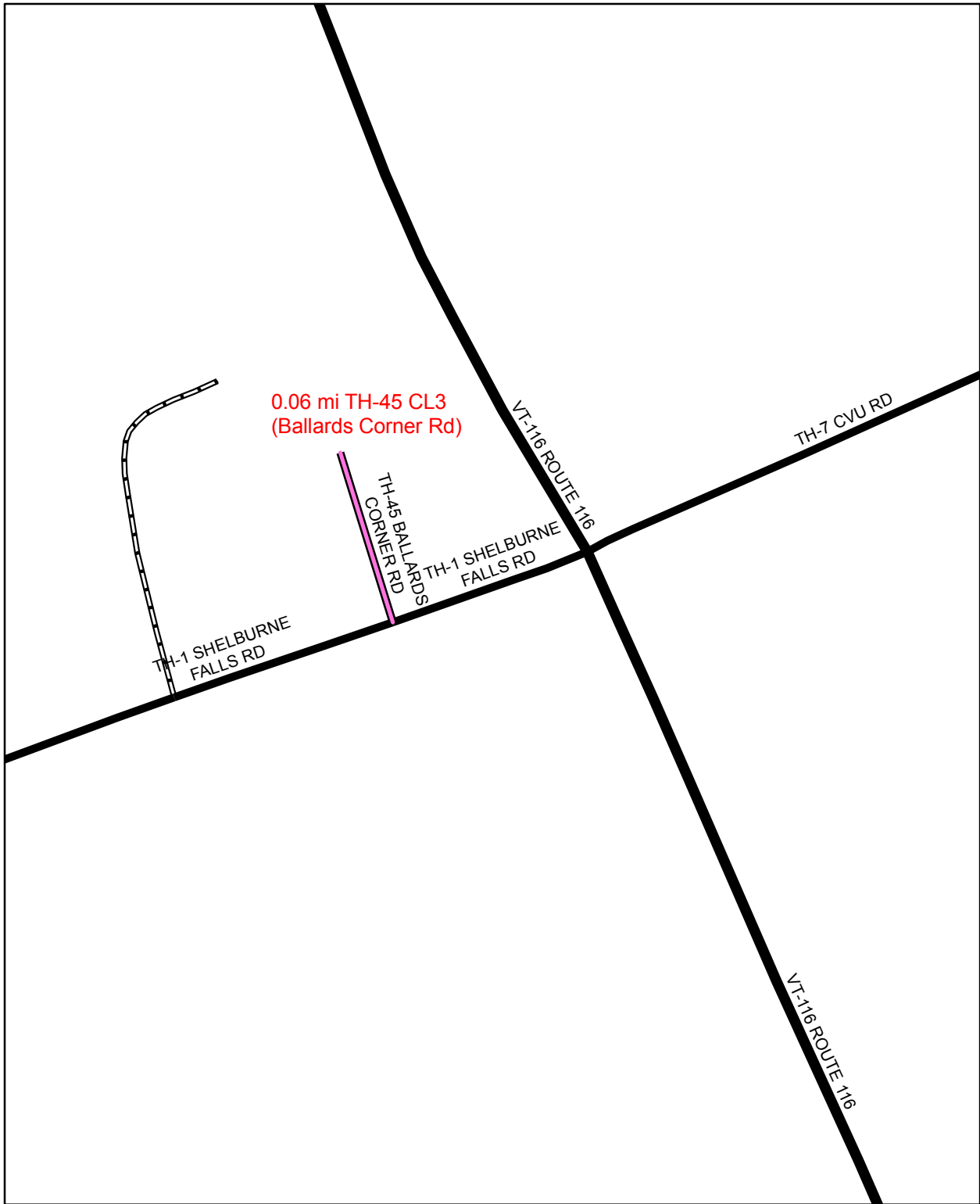




Mileage Certificate Change 2009 - GRANVILLE

Mapping Unit
 Policy & Planning Division
 Vermont Agency of Transportation -- February 2009



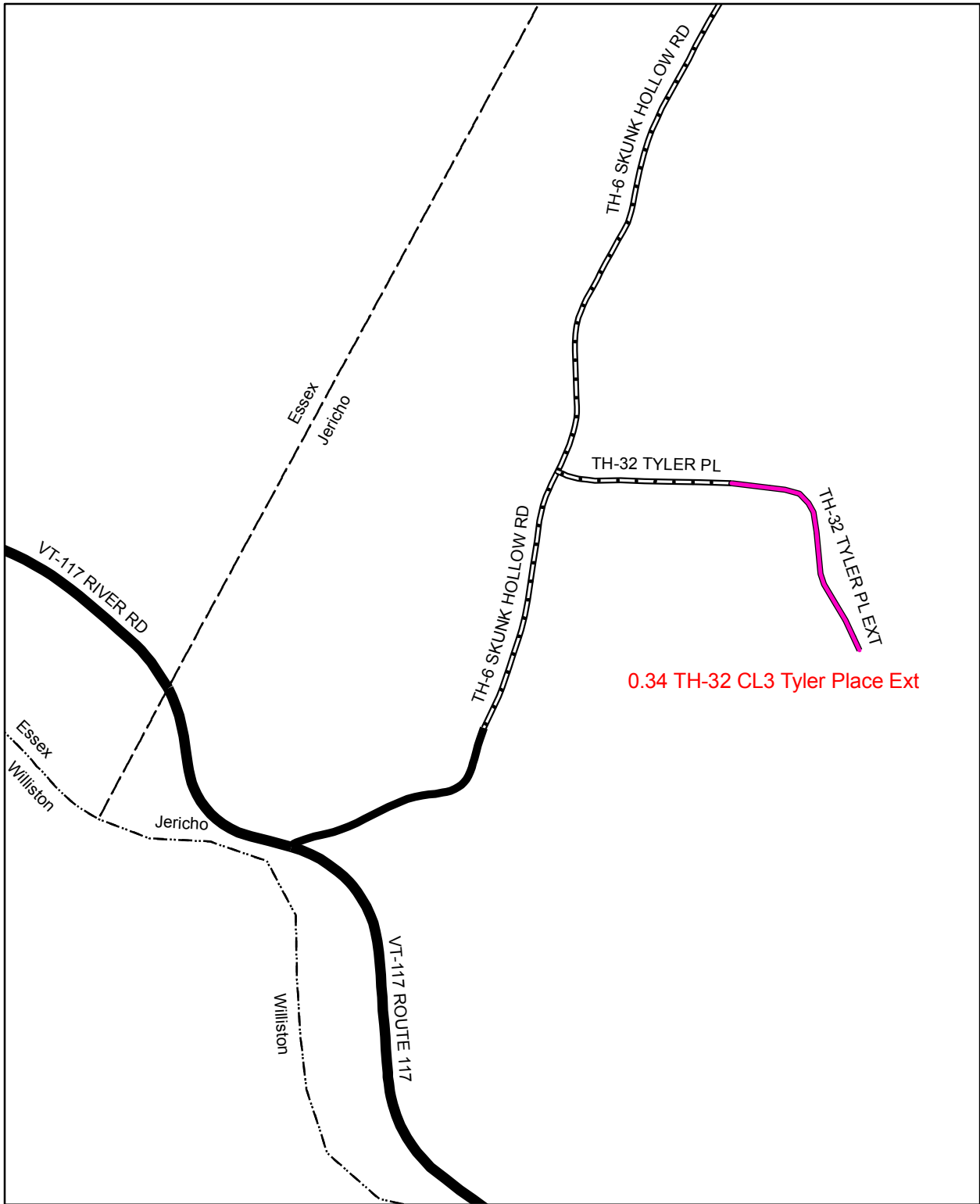


Mileage Certificate Change 2009 - HINESBURG



Mapping Unit
Policy & Planning Division
Vermont Agency of Transportation -- February 2009

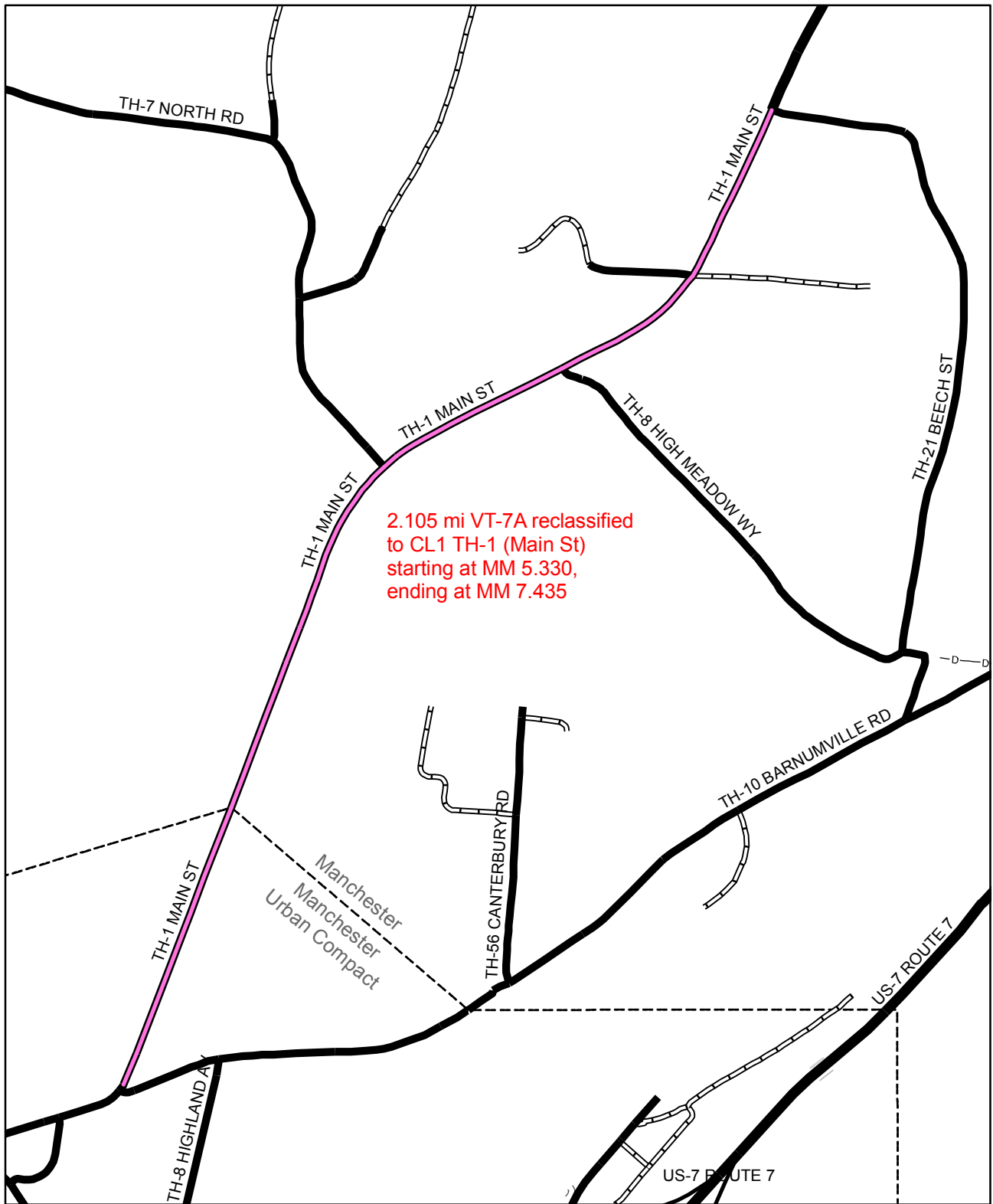




**Mileage Certificate Change 2009
JERICHO**

Mapping Unit
 Policy & Planning Division
 Vermont Agency of Transportation -- March 2009



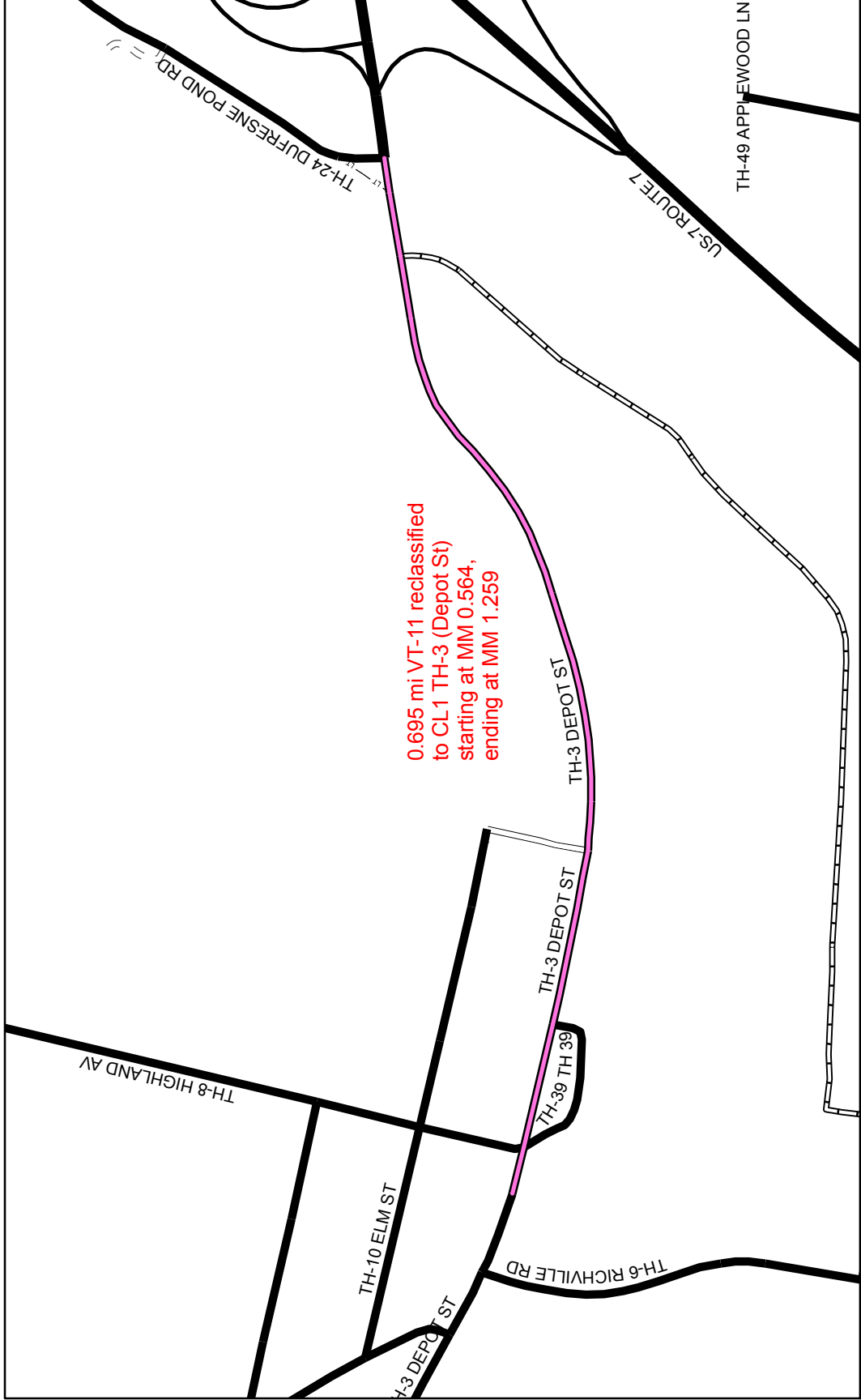


MANCHESTER - 2.105 miles VT-7A to CL1 TH-1
Change due to Legislative Act 117 of 2008
Effective July 1, 2008

Mapping Unit
 Policy & Planning Division
 Vermont Agency of Transportation -- July 2008



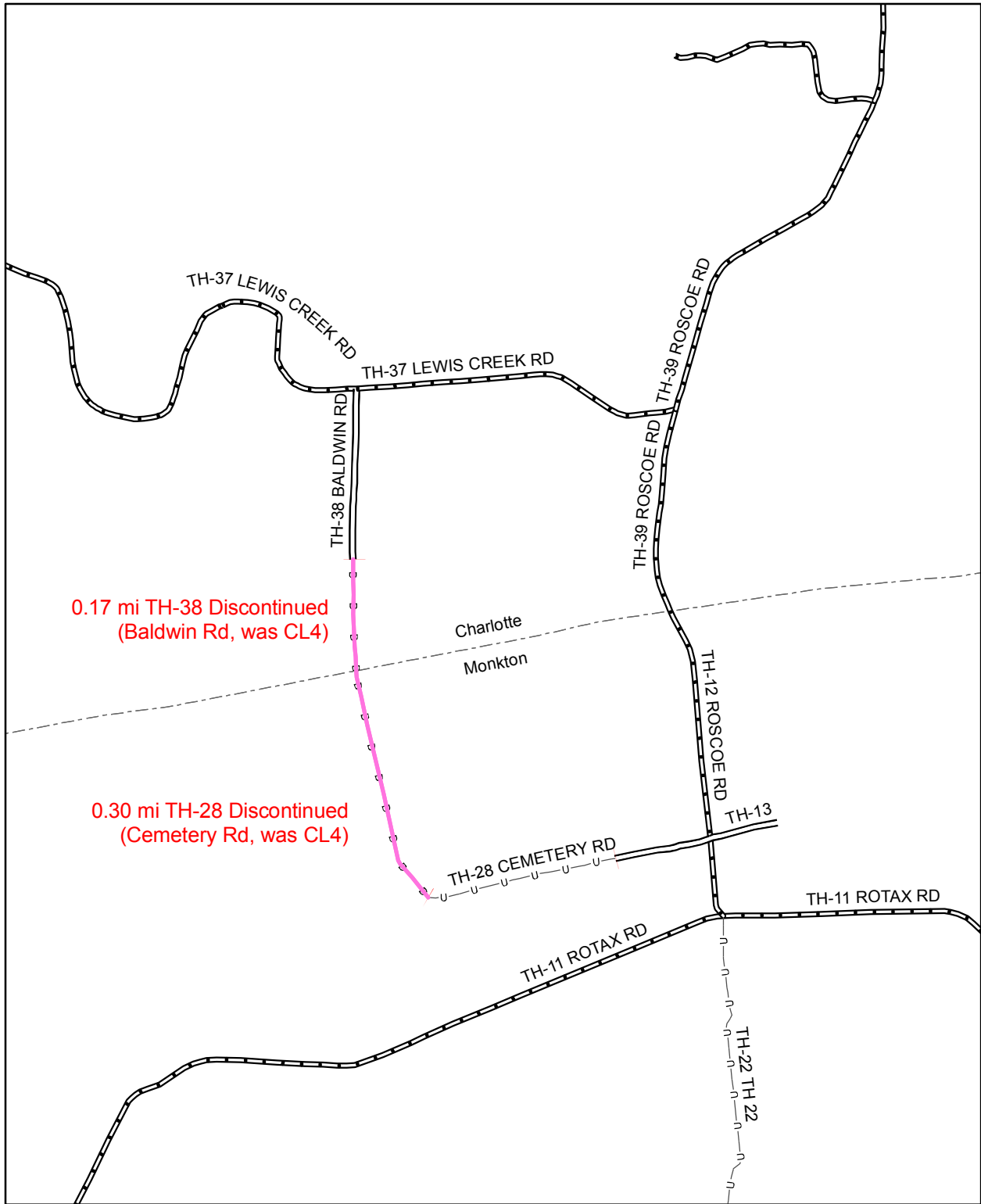
0 0.25 Miles



0.695 mi VT-11 reclassified
to CL1 TH-3 (Depot St)
starting at MM 0.564,
ending at MM 1.259

MANCHESTER - 0.695 miles VT-11 to CL1 TH-3
Change due to Legislative Act 117 of 2008
Effective July 1, 2008

Mapping Unit
 Policy & Planning Division
 Vermont Agency of Transportation -- July 2008



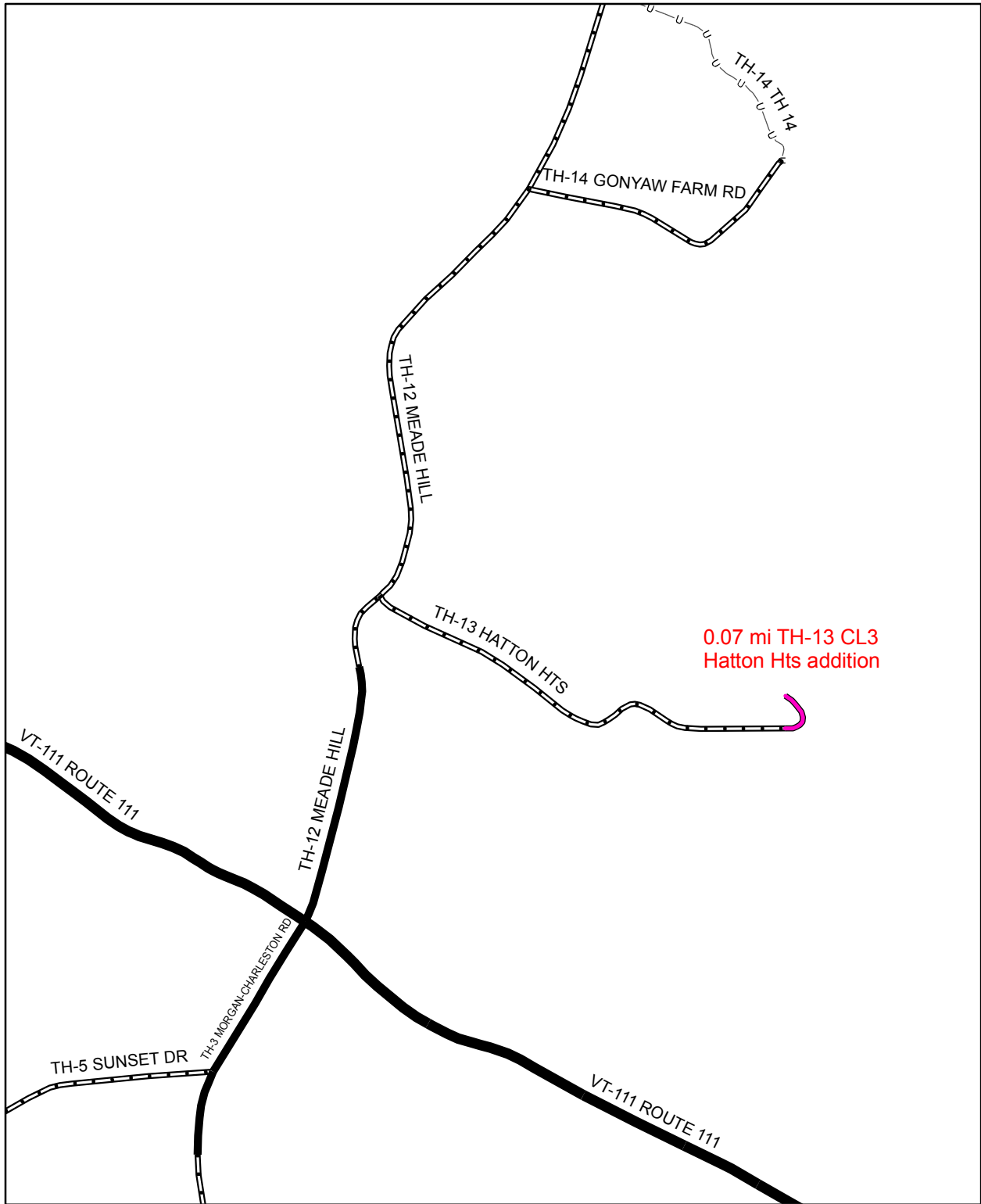
0.17 mi TH-38 Discontinued
(Baldwin Rd, was CL4)

0.30 mi TH-28 Discontinued
(Cemetery Rd, was CL4)

**Mileage Certificate Change 2009
CHARLOTTE / MONKTON**

Mapping Unit
Policy & Planning Division
Vermont Agency of Transportation -- February 2009

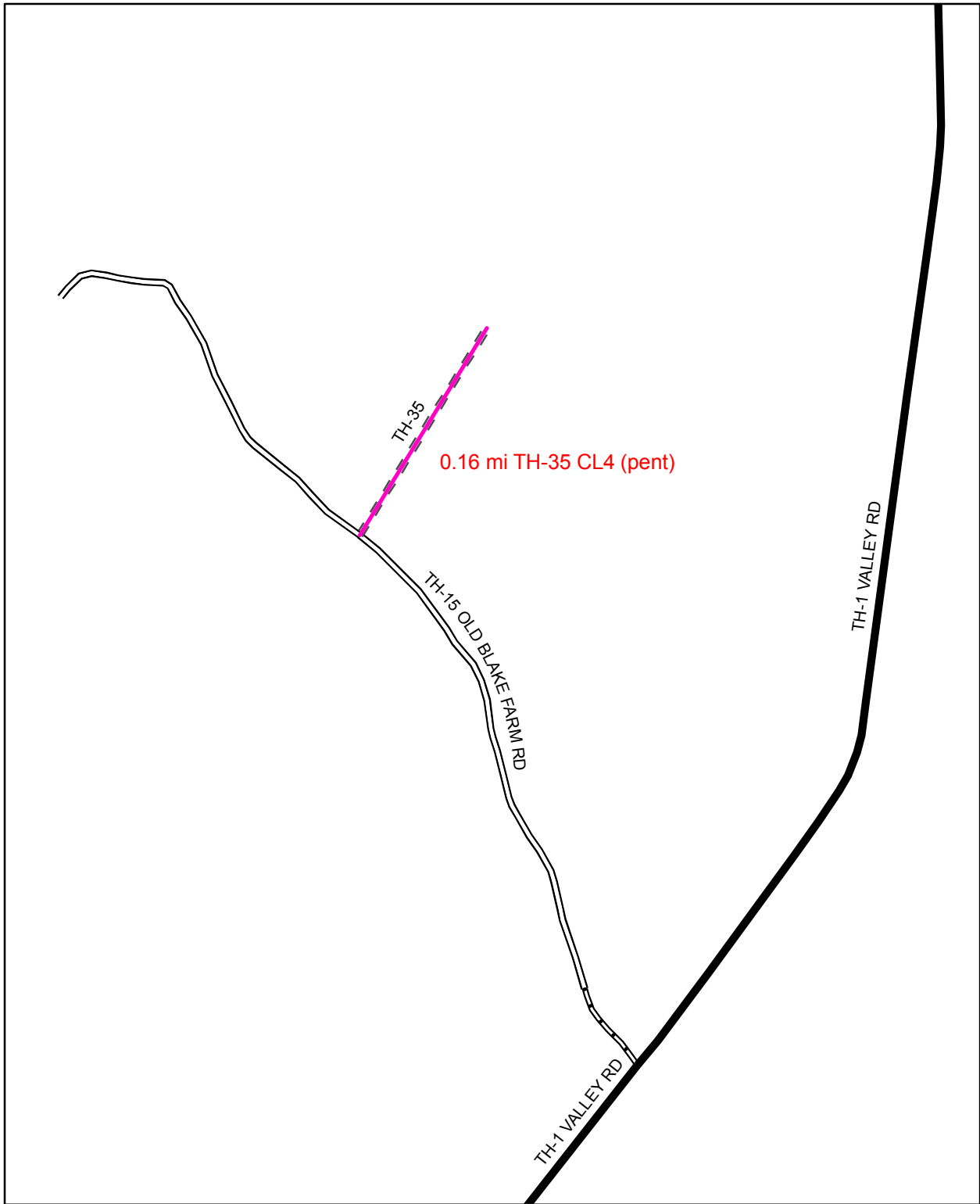




**Mileage Certificate Change 2009
MORGAN**

Mapping Unit
Policy & Planning Division
Vermont Agency of Transportation -- March 2009

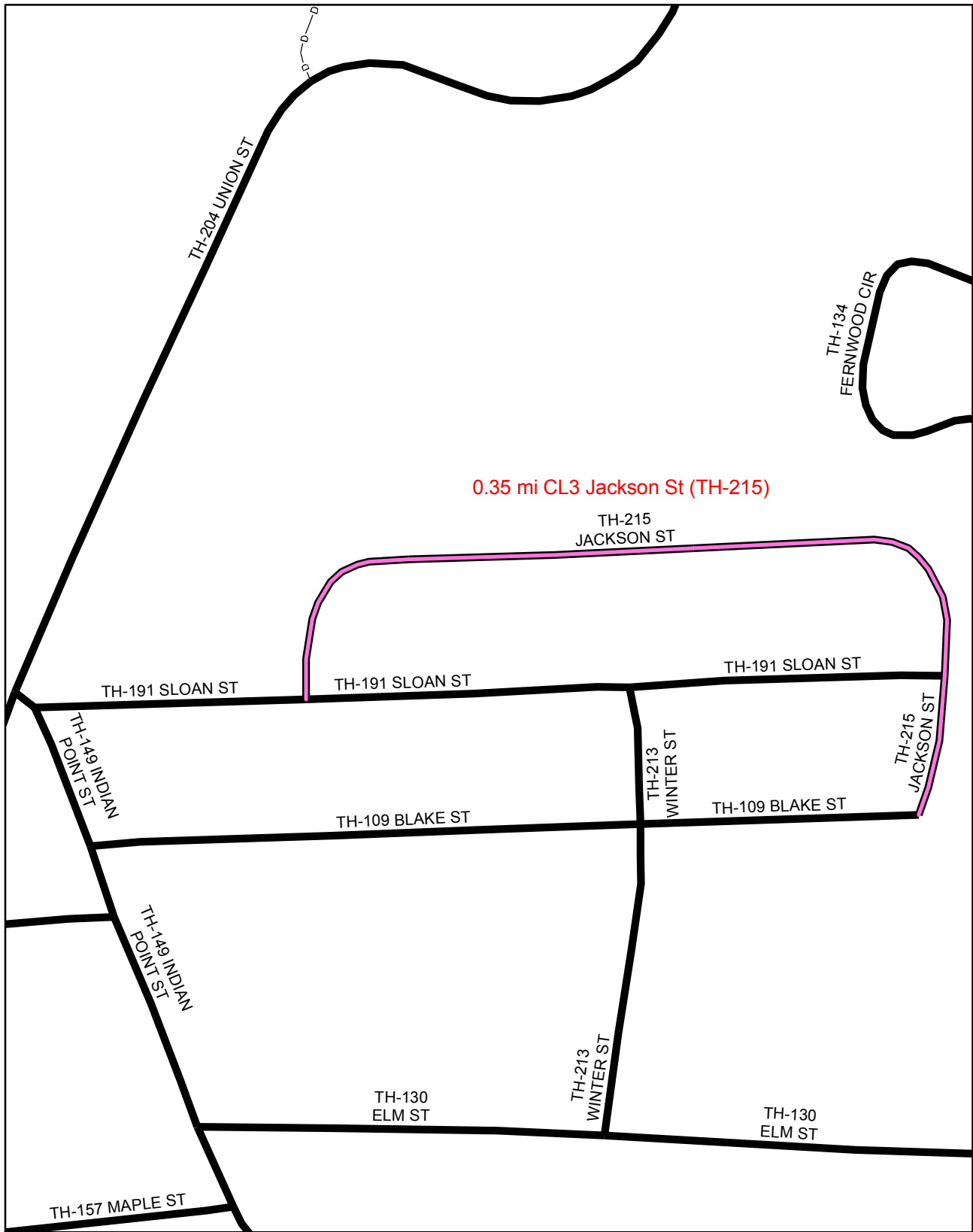




**Mileage Certificate Change 2009
MORGAN**

Mapping Unit
Policy & Planning Division
Vermont Agency of Transportation -- March 2009

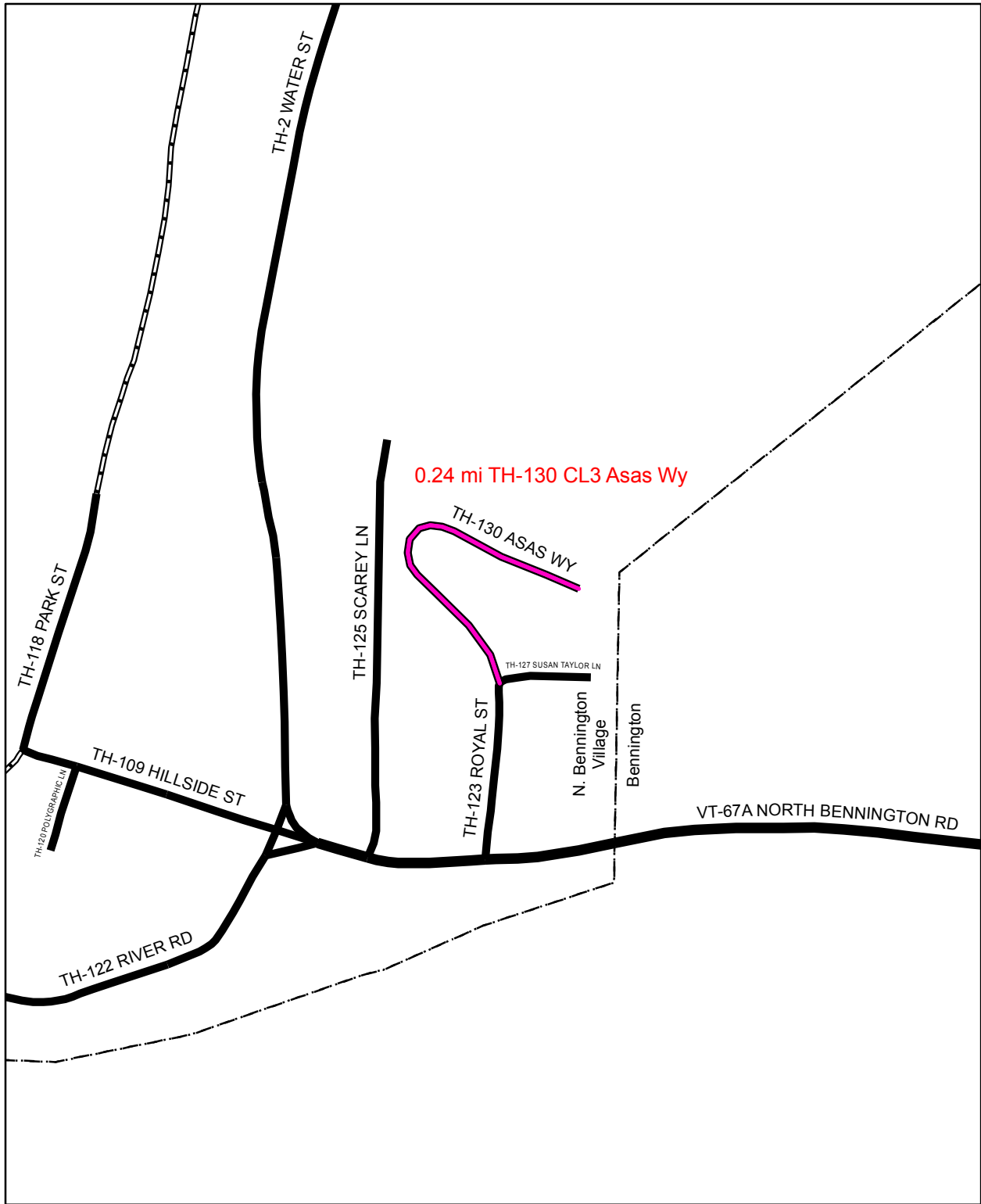




Mileage Certificate Change 2009 - NEWPORT CITY

Mapping Unit
 Policy & Planning Division
 Vermont Agency of Transportation -- January 2009

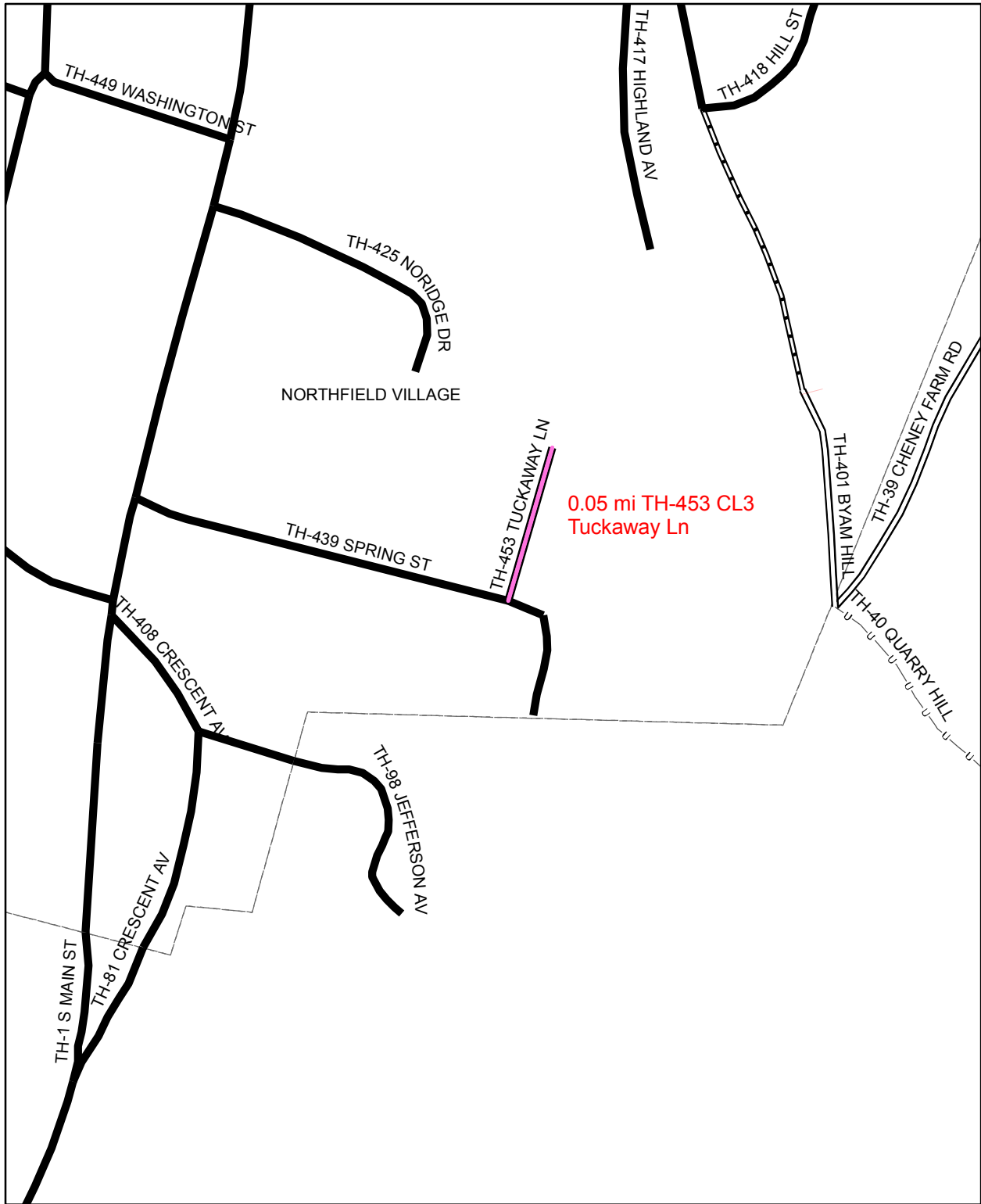




**Mileage Certificate Change 2009
NORTH BENNINGTON VILLAGE**

Mapping Unit
Policy & Planning Division
Vermont Agency of Transportation -- March 2009



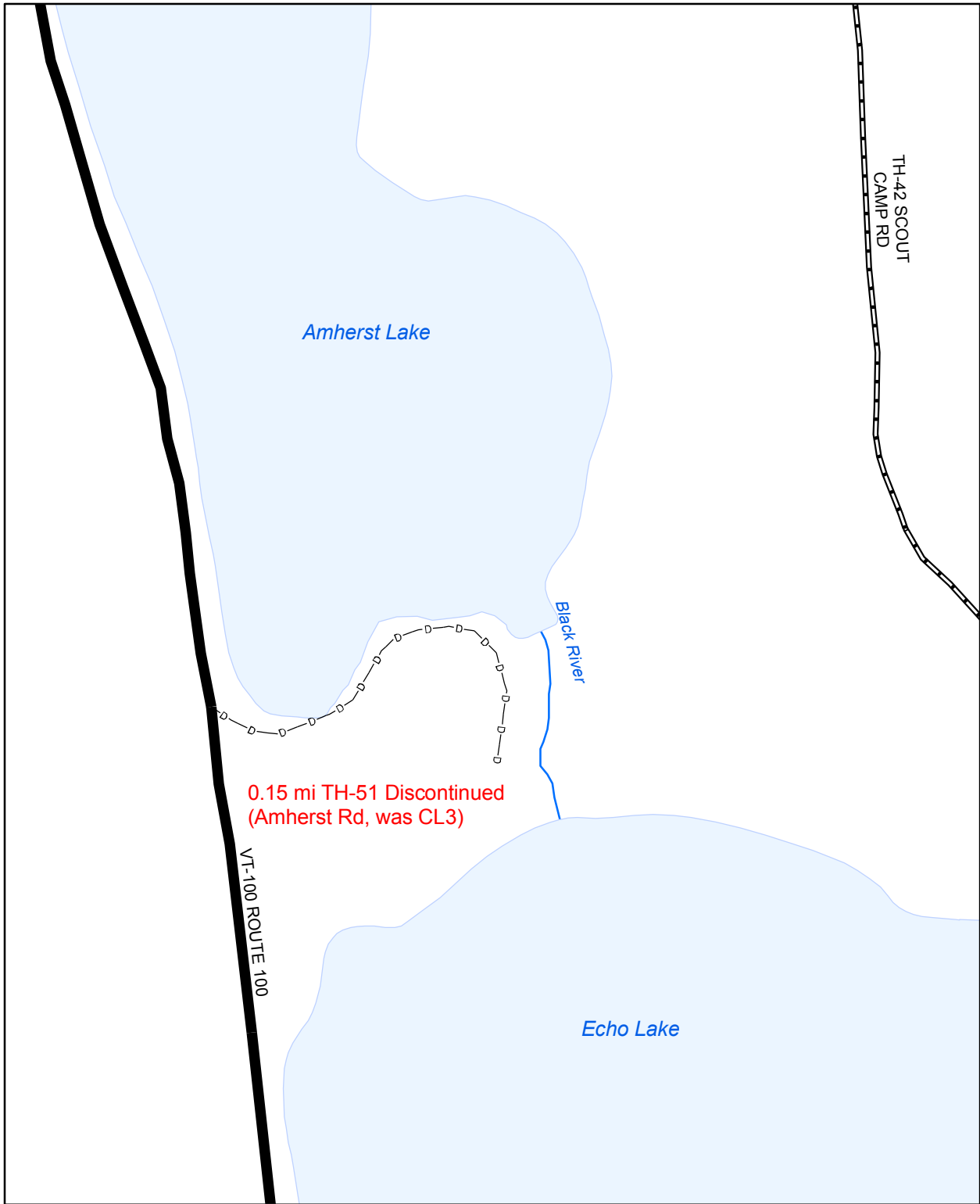


0.05 mi TH-453 CL3
Tuckaway Ln

**Mileage Certificate Change 2009
NORTHFIELD VILLAGE**

Mapping Unit
Policy & Planning Division
Vermont Agency of Transportation -- February 2009

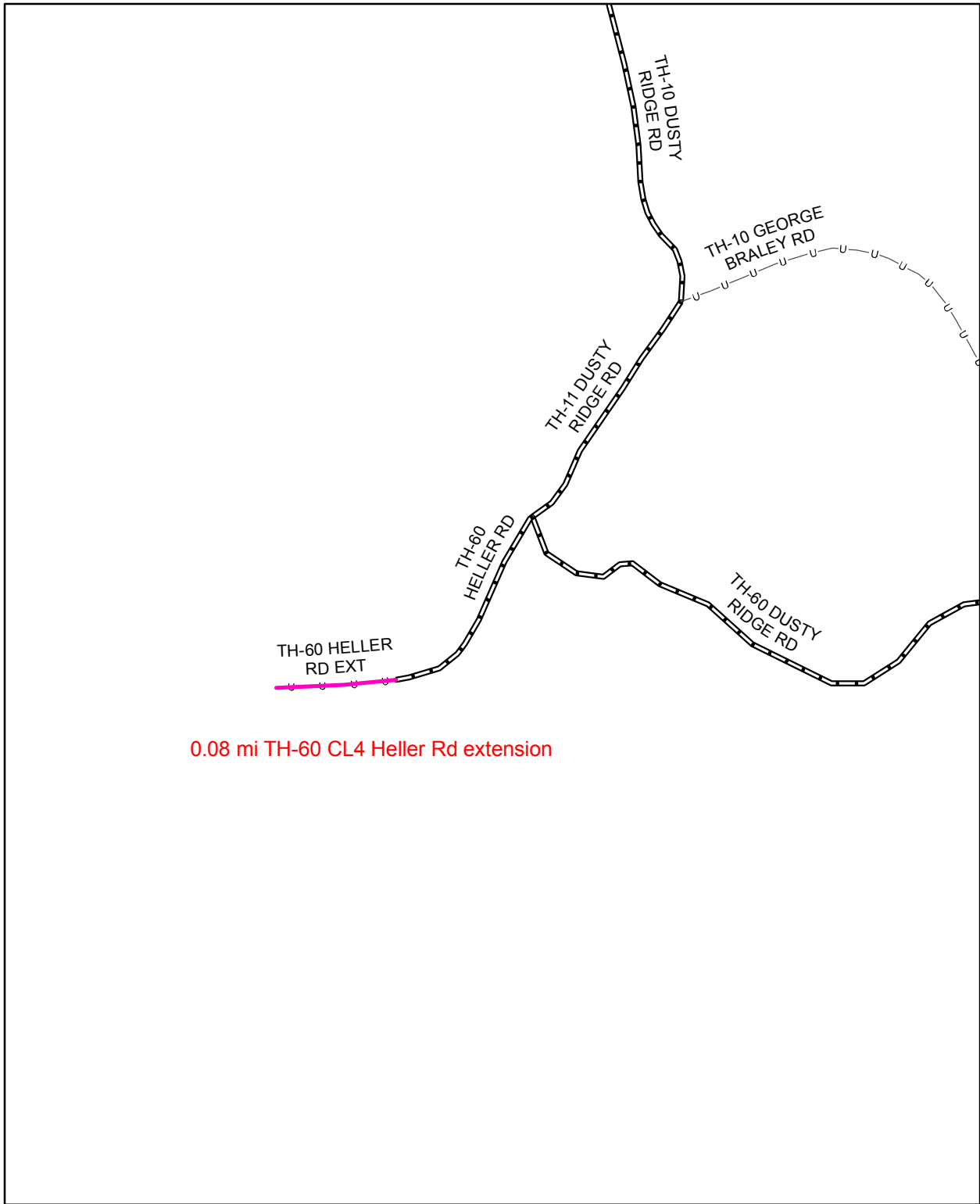




**Mileage Certificate Change 2009
PLYMOUTH**

Mapping Unit
Policy & Planning Division
Vermont Agency of Transportation -- March 2009



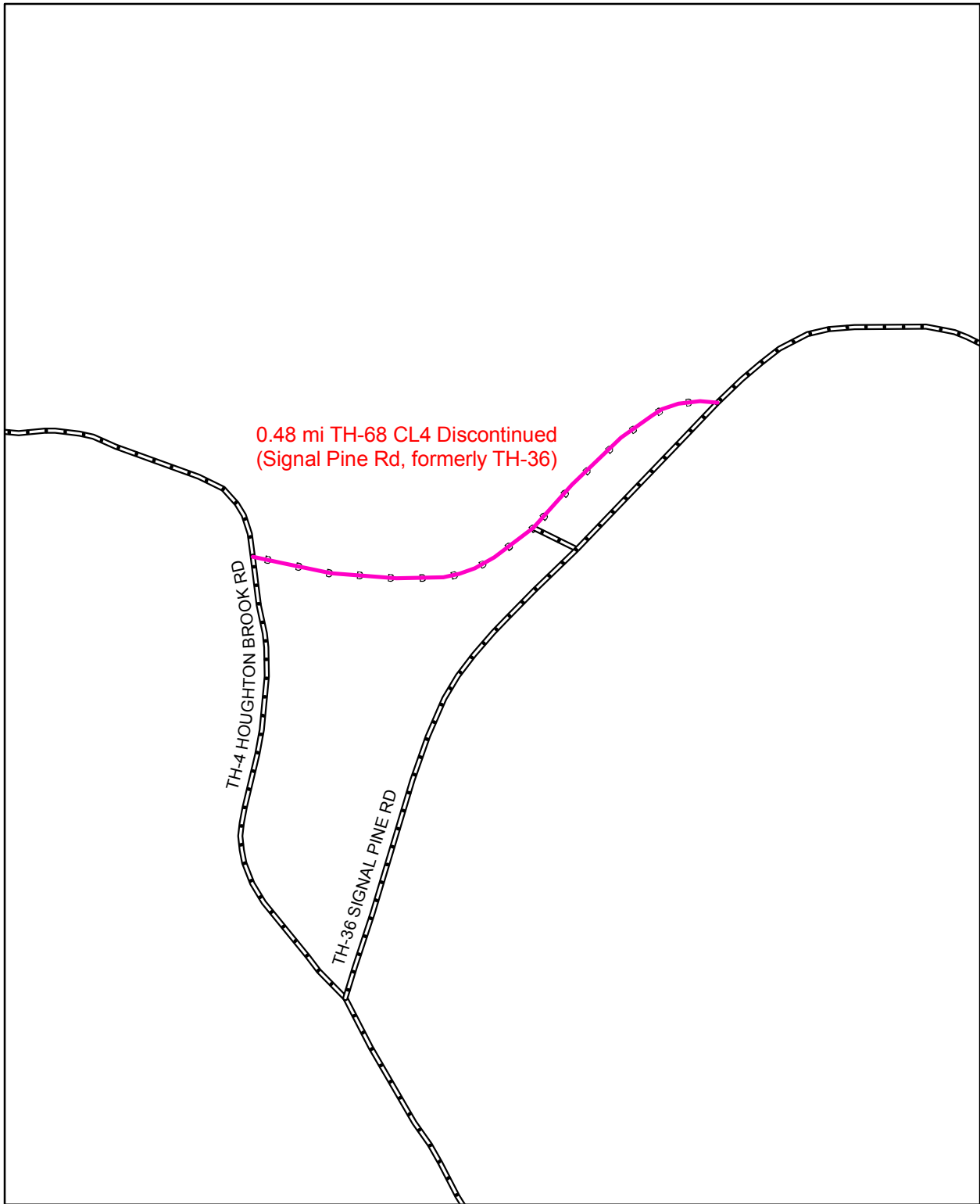


0.08 mi TH-60 CL4 Heller Rd extension

**Mileage Certificate Change 2009
PUTNEY**

Mapping Unit
Policy & Planning Division
Vermont Agency of Transportation -- March 2009

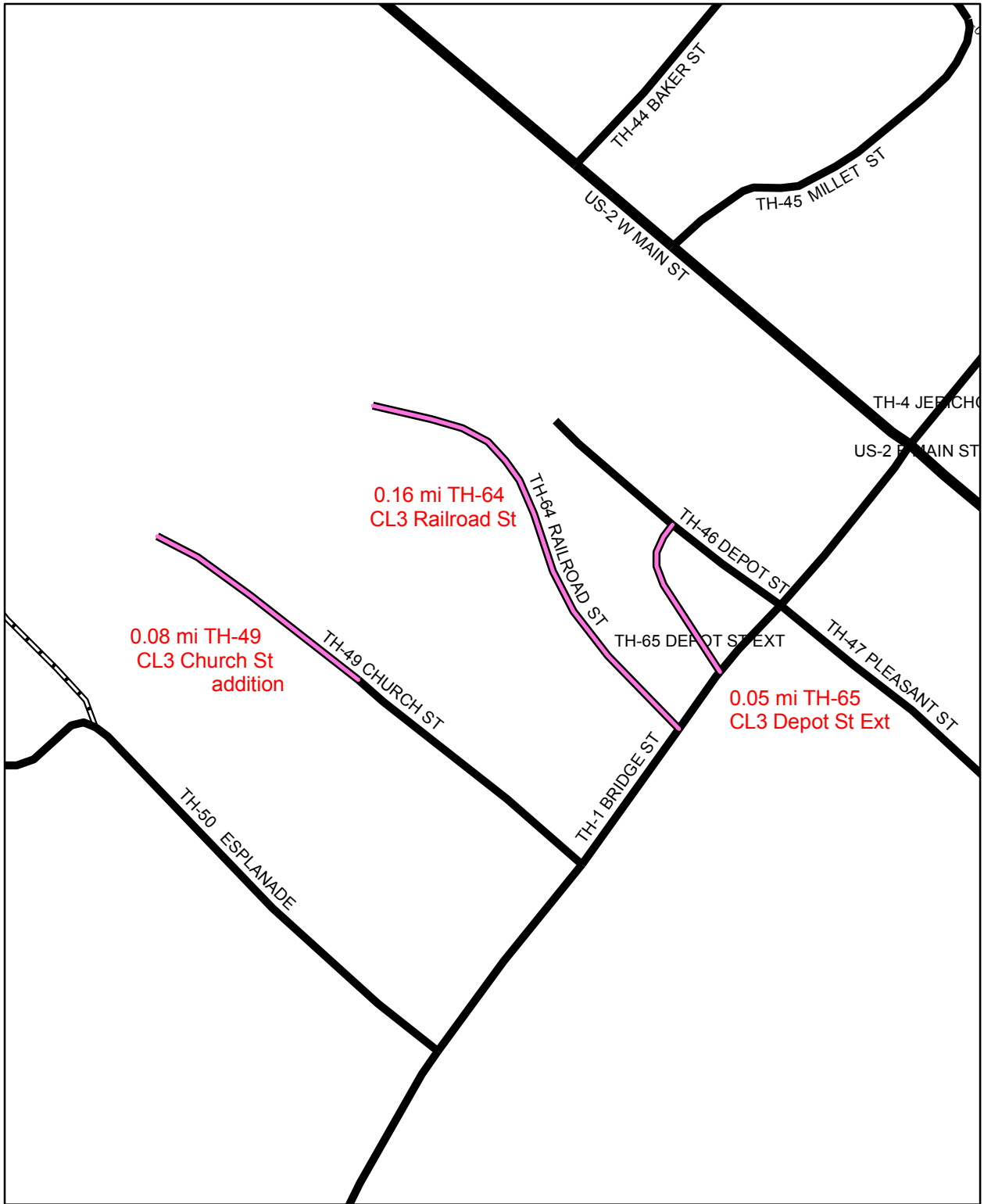




**Mileage Certificate Change 2009
PUTNEY**

Mapping Unit
Policy & Planning Division
Vermont Agency of Transportation -- March 2009



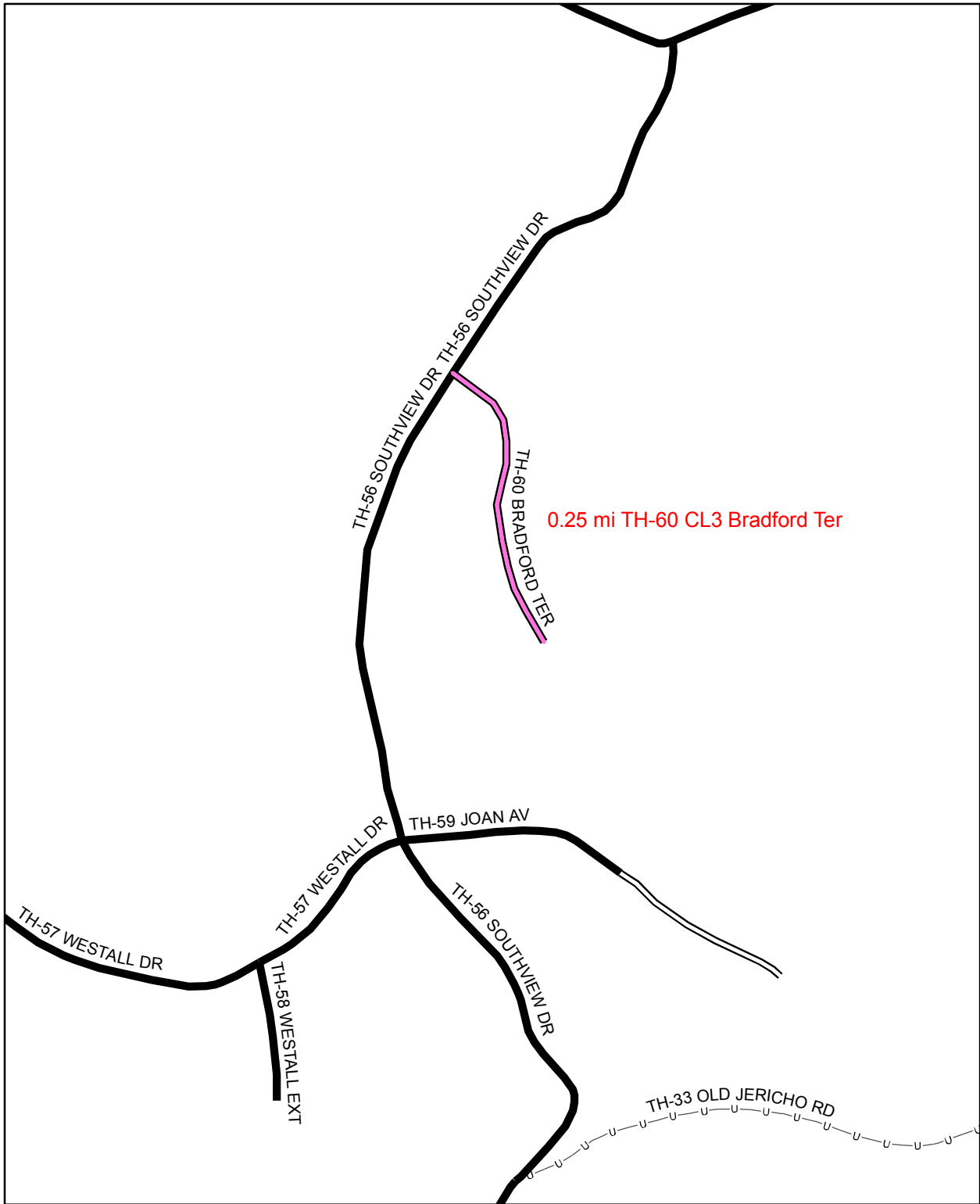


**Mileage Certificate Change 2009
RICHMOND**



Mapping Unit
 Policy & Planning Division
 Vermont Agency of Transportation -- February 2009





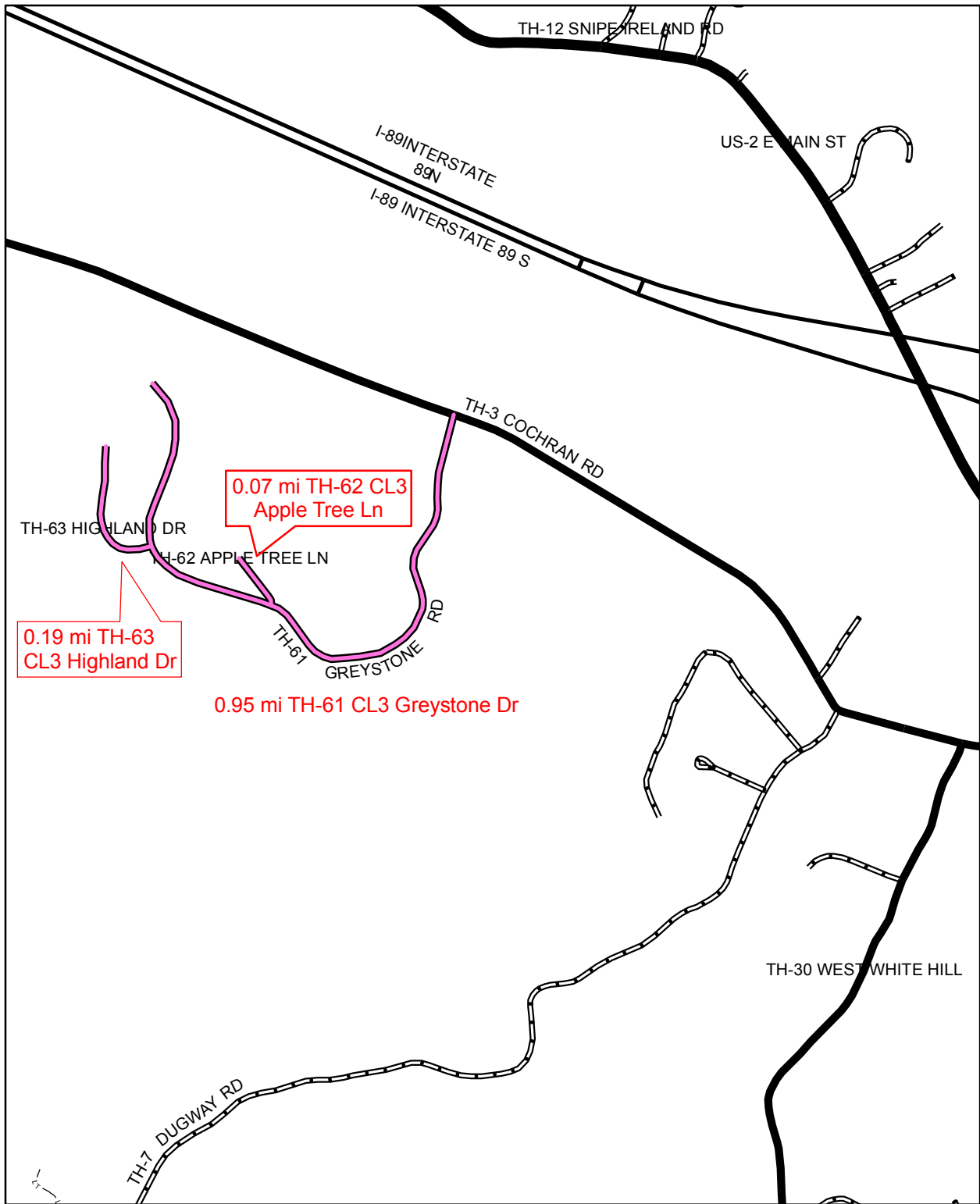
0.25 mi TH-60 CL3 Bradford Ter

**Mileage Certificate Change 2009
RICHMOND**



Mapping Unit
Policy & Planning Division
Vermont Agency of Transportation -- February 2009

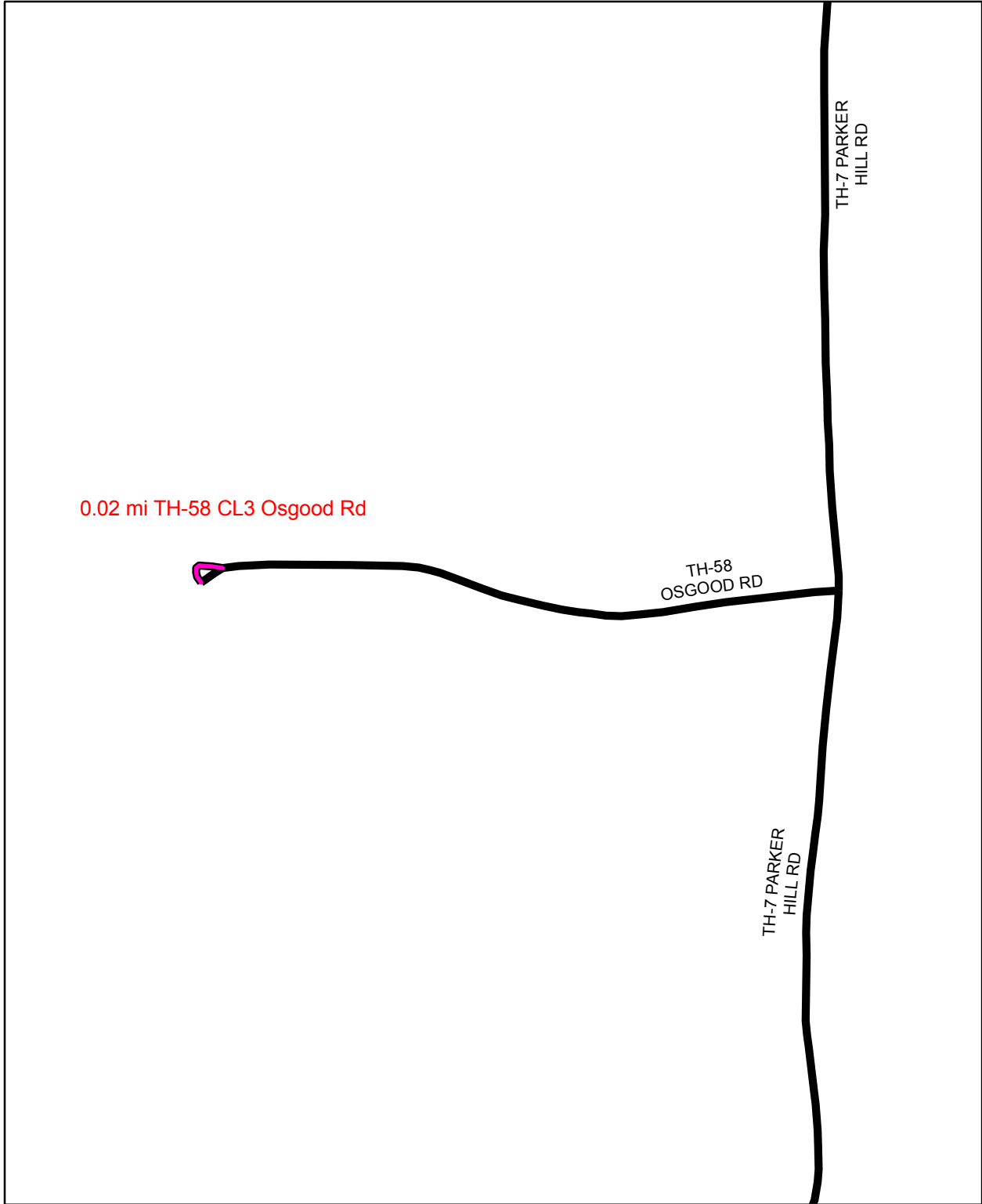




**Mileage Certificate Change 2009
RICHMOND**

Mapping Unit
 Policy & Planning Division
 Vermont Agency of Transportation -- February 2009

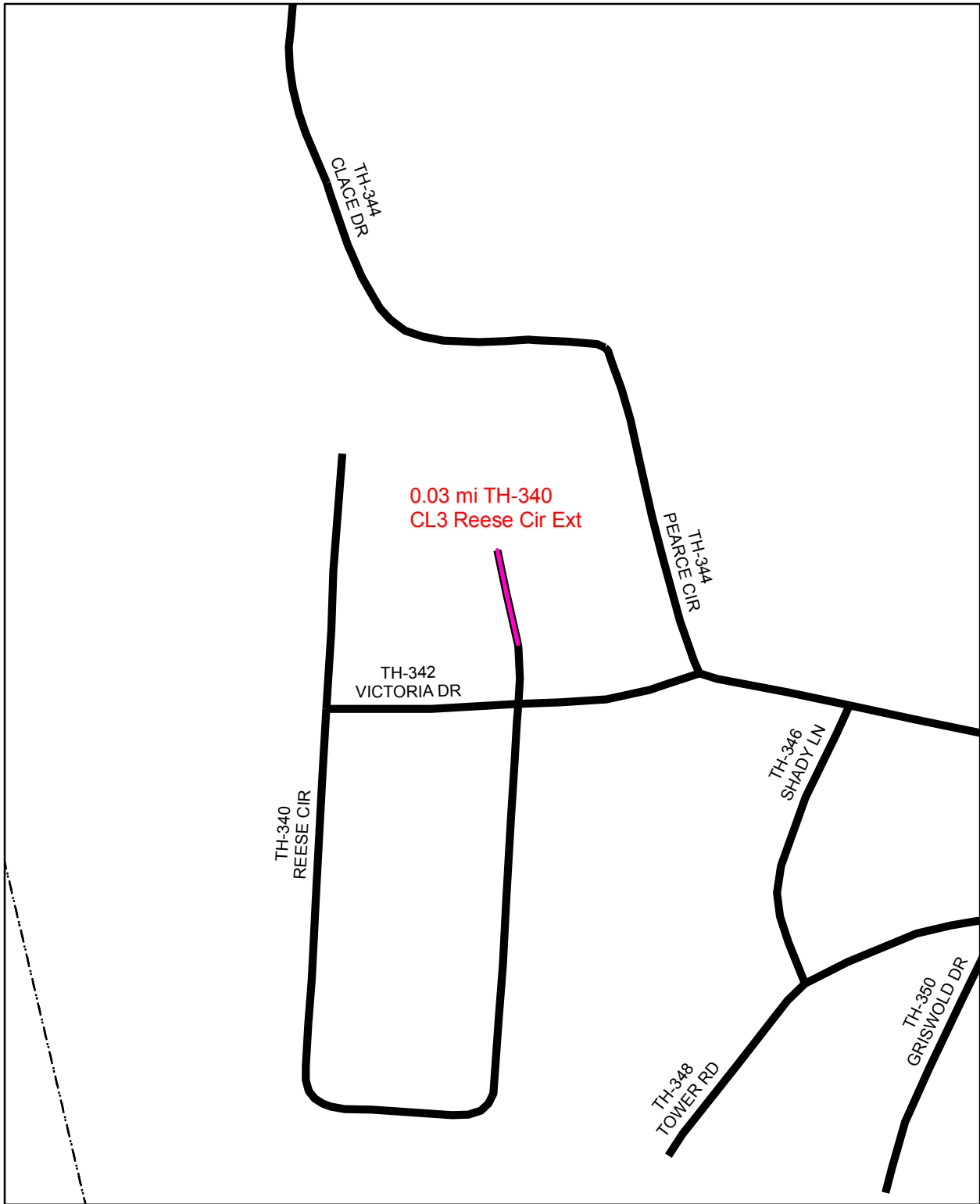




**Mileage Certificate Change 2009
ROCKINGHAM**

Mapping Unit
Policy & Planning Division
Vermont Agency of Transportation -- March 2009

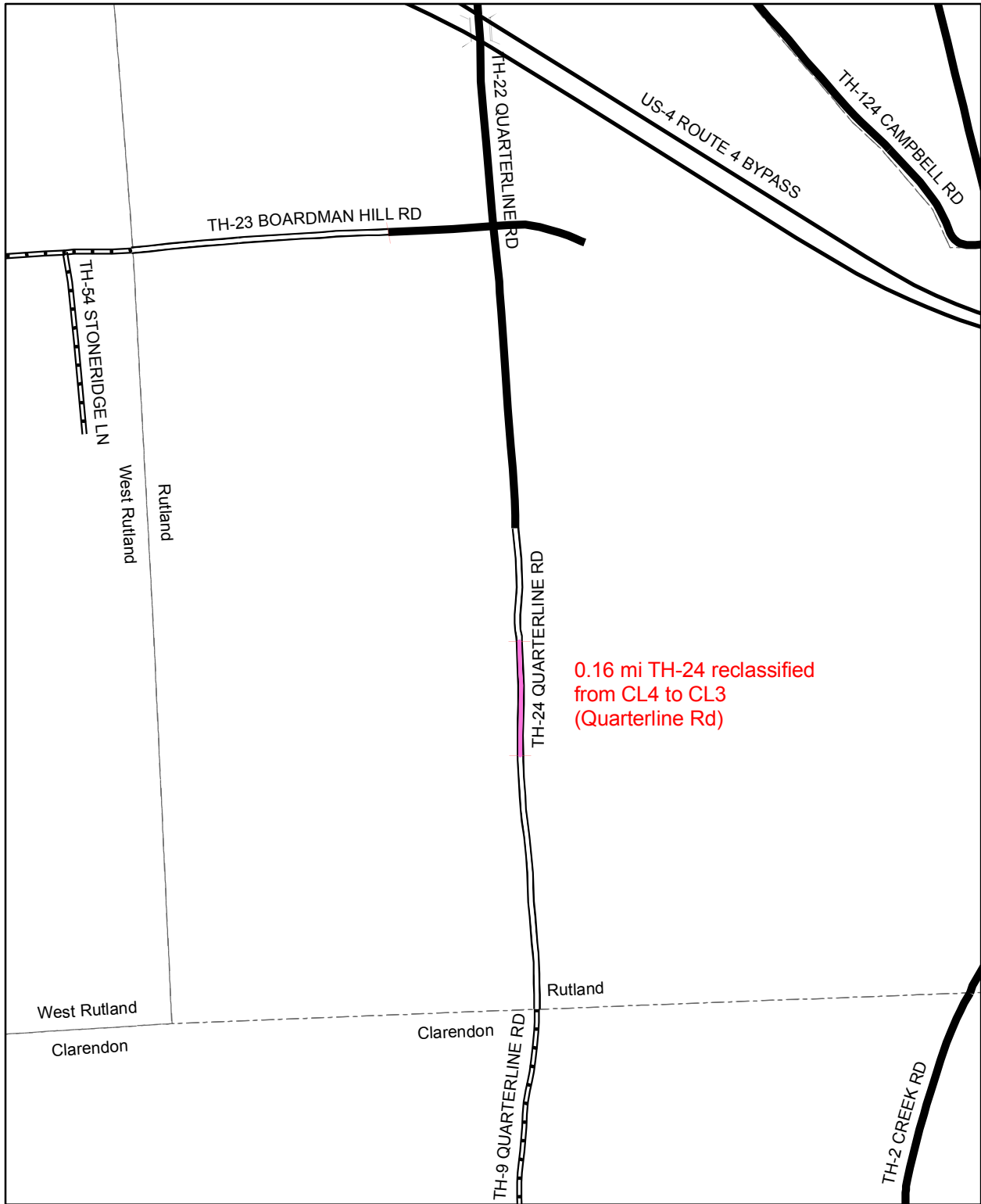




**Mileage Certificate Change 2009
ROCKINGHAM
(Bellows Falls)**

Mapping Unit
Policy & Planning Division
Vermont Agency of Transportation -- March 2009



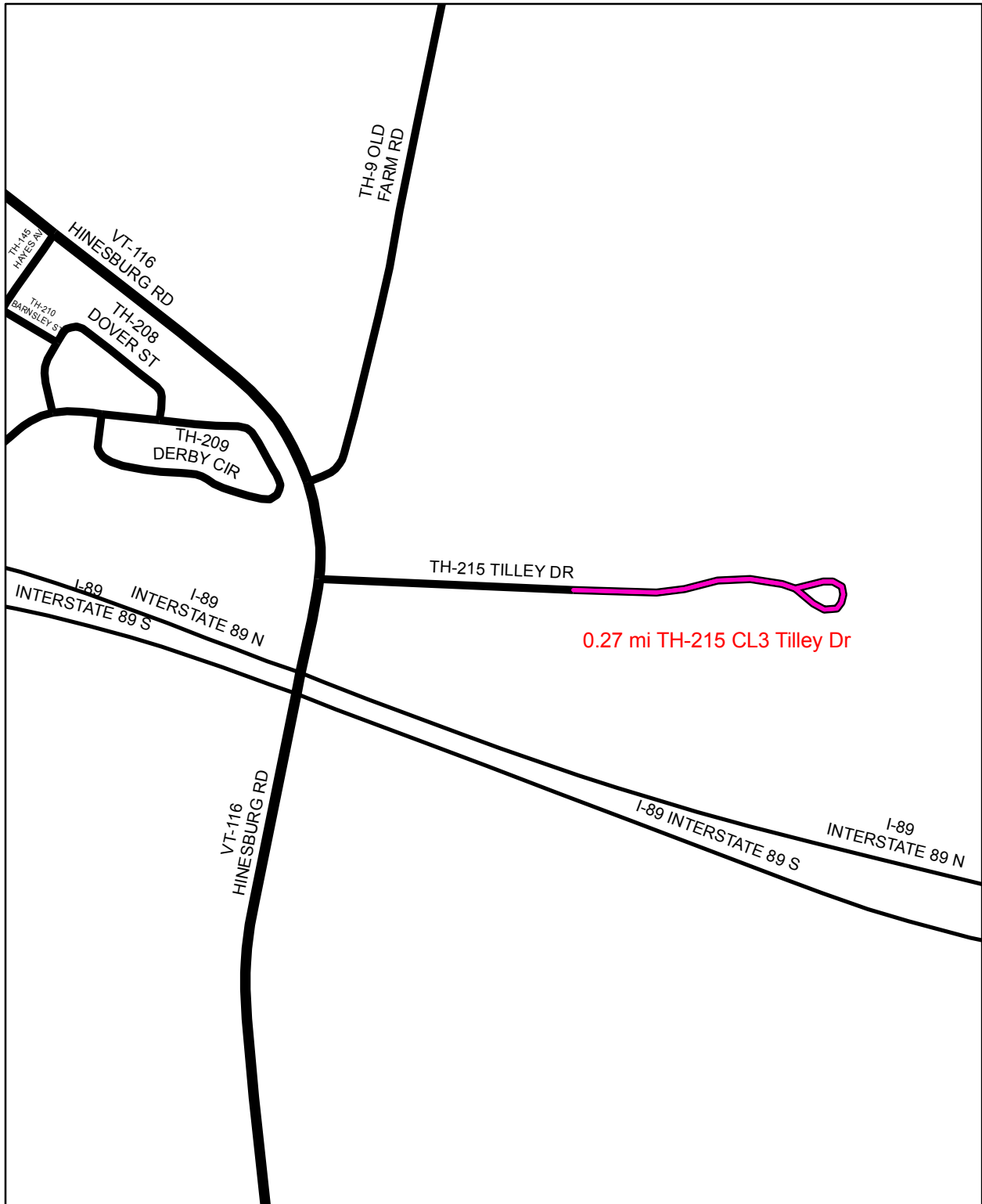


0.16 mi TH-24 reclassified
from CL4 to CL3
(Quarterline Rd)

**Mileage Certificate Change 2009
RUTLAND TOWN**

Mapping Unit
Policy & Planning Division
Vermont Agency of Transportation -- February 2009

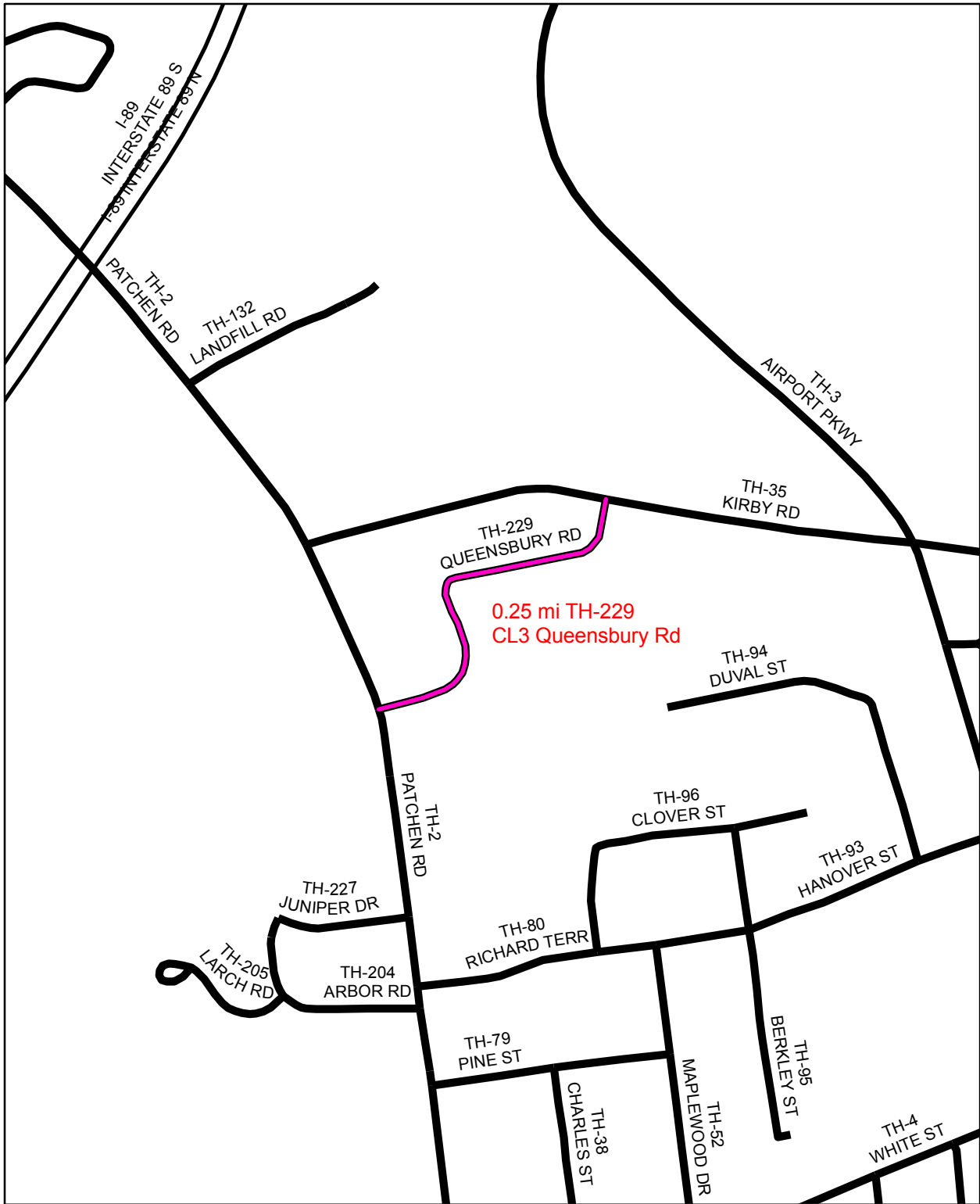




**Mileage Certificate Change 2009
SOUTH BURLINGTON**

Mapping Unit
Policy & Planning Division
Vermont Agency of Transportation -- March 2009

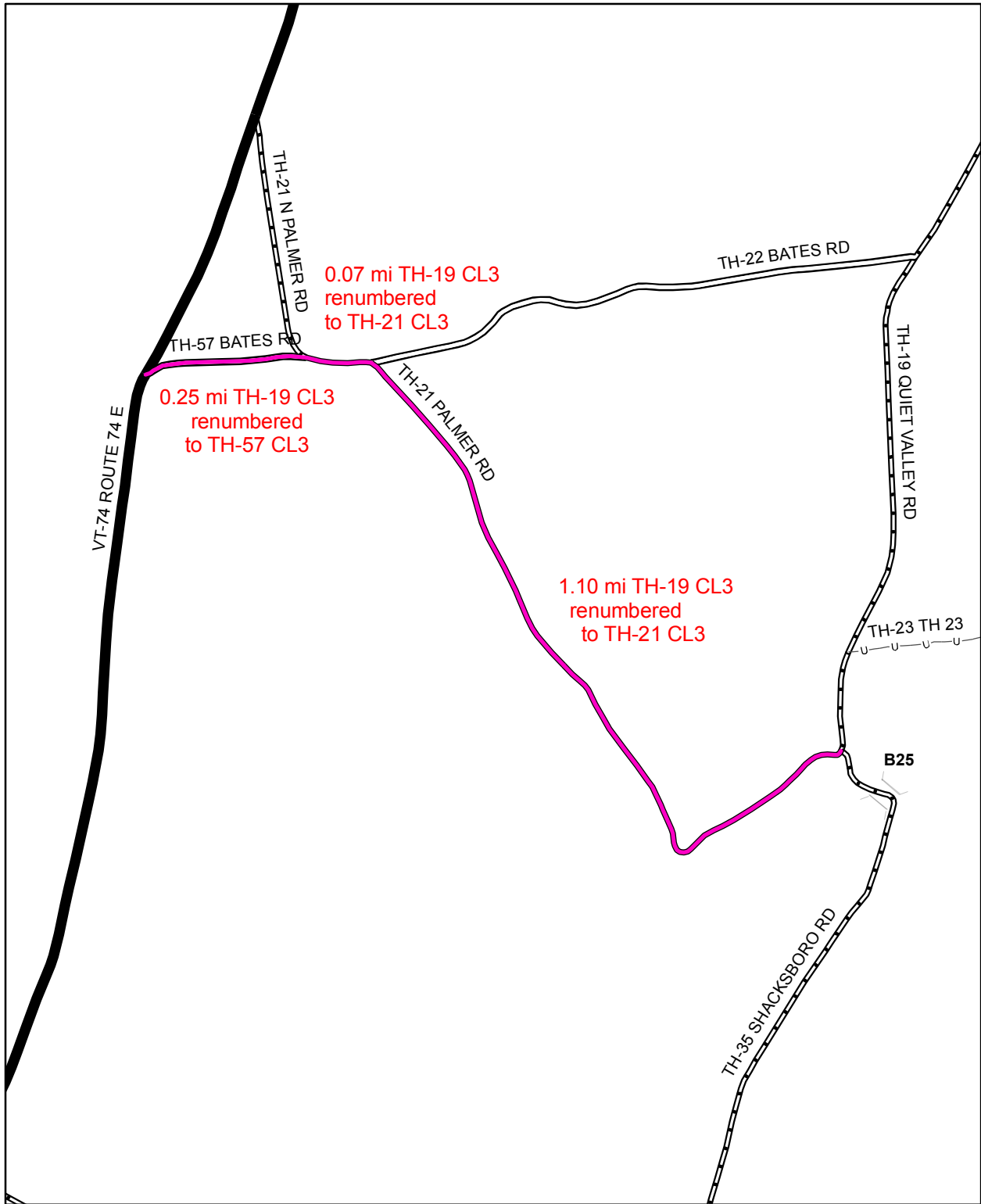




**Mileage Certificate Change 2009
SOUTH BURLINGTON**

Mapping Unit
Policy & Planning Division
Vermont Agency of Transportation -- March 2009

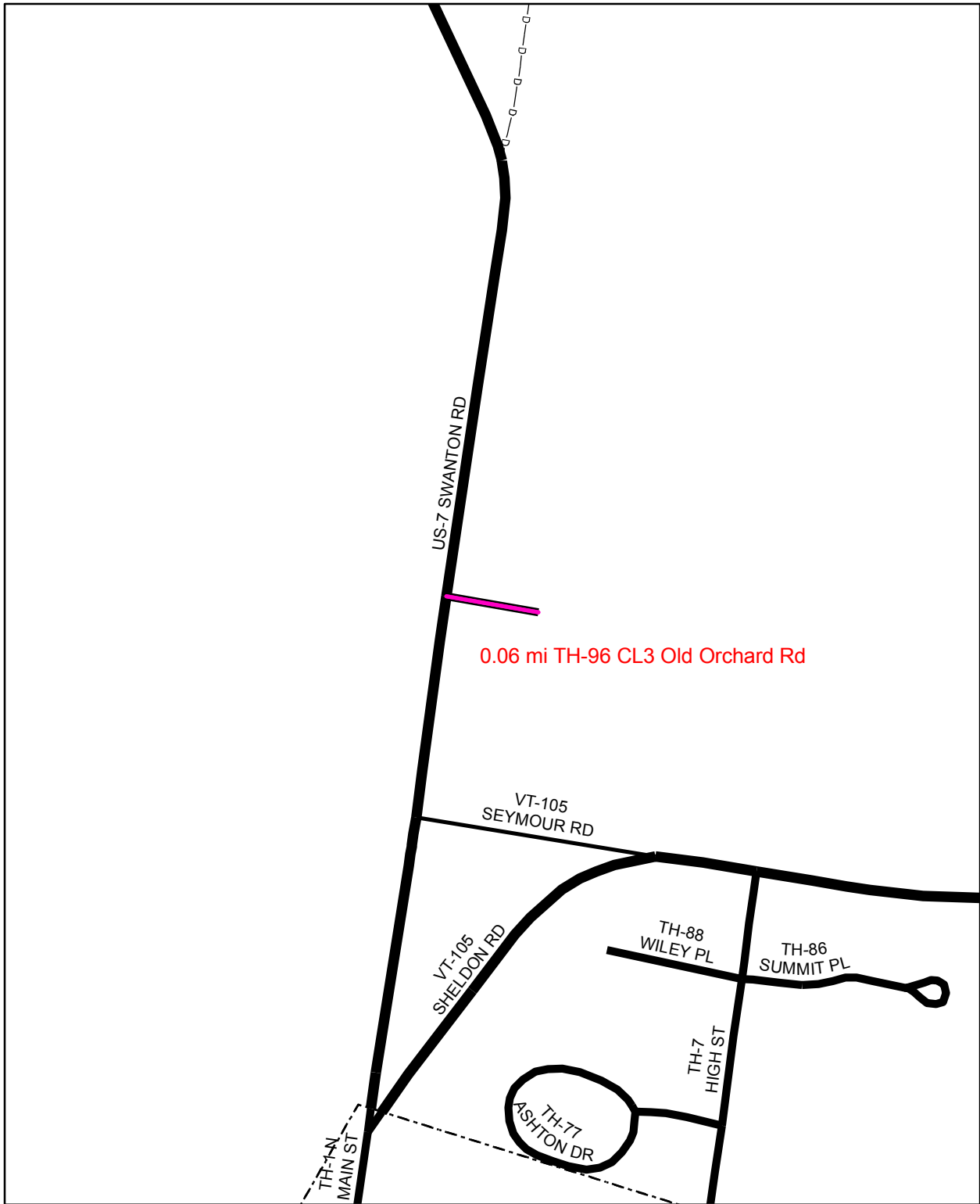




**Mileage Certificate Change 2009
SHOREHAM**

Mapping Unit
 Policy & Planning Division
 Vermont Agency of Transportation -- March 2009

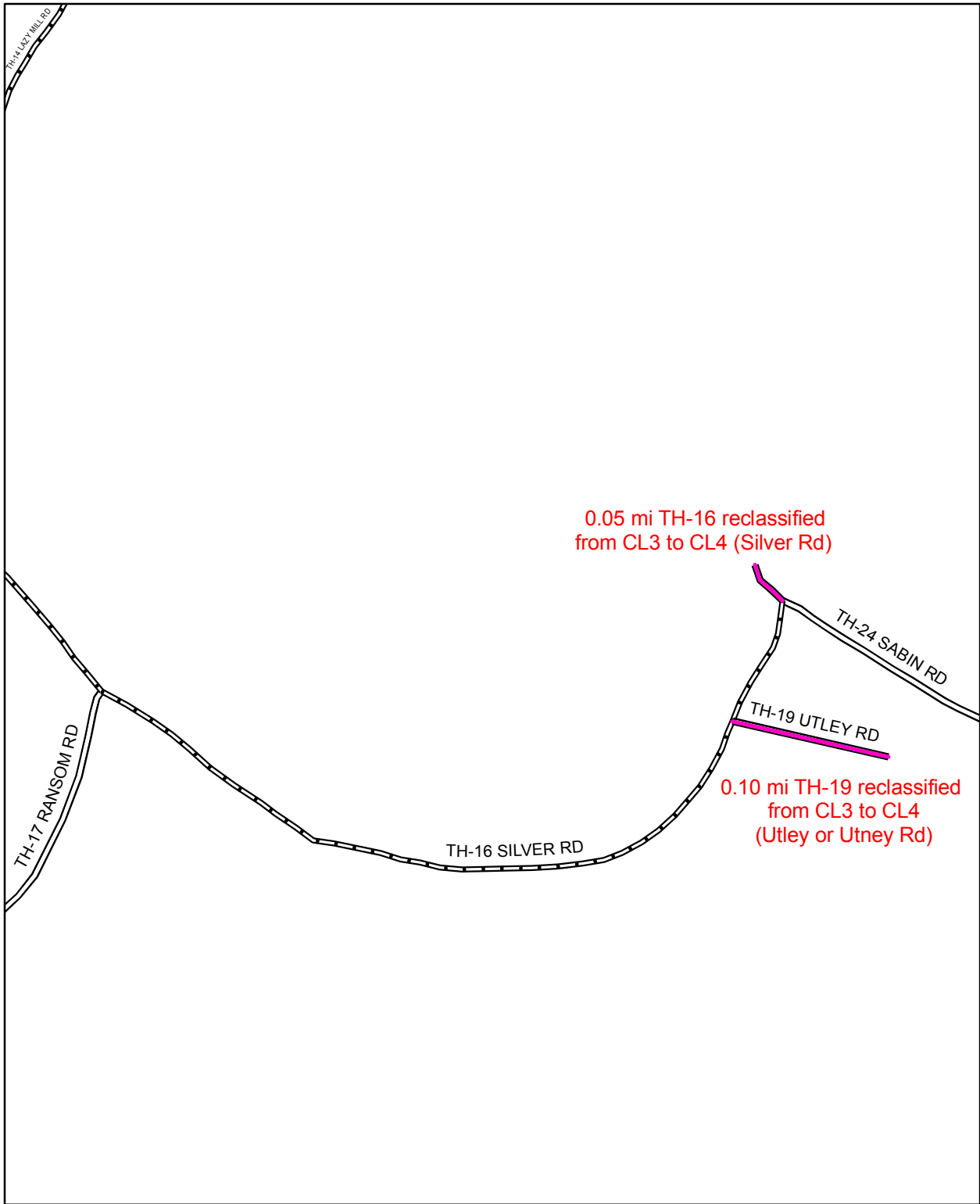




**Mileage Certificate Change 2009
ST. ALBANS TOWN**

Mapping Unit
Policy & Planning Division
Vermont Agency of Transportation -- March 2009

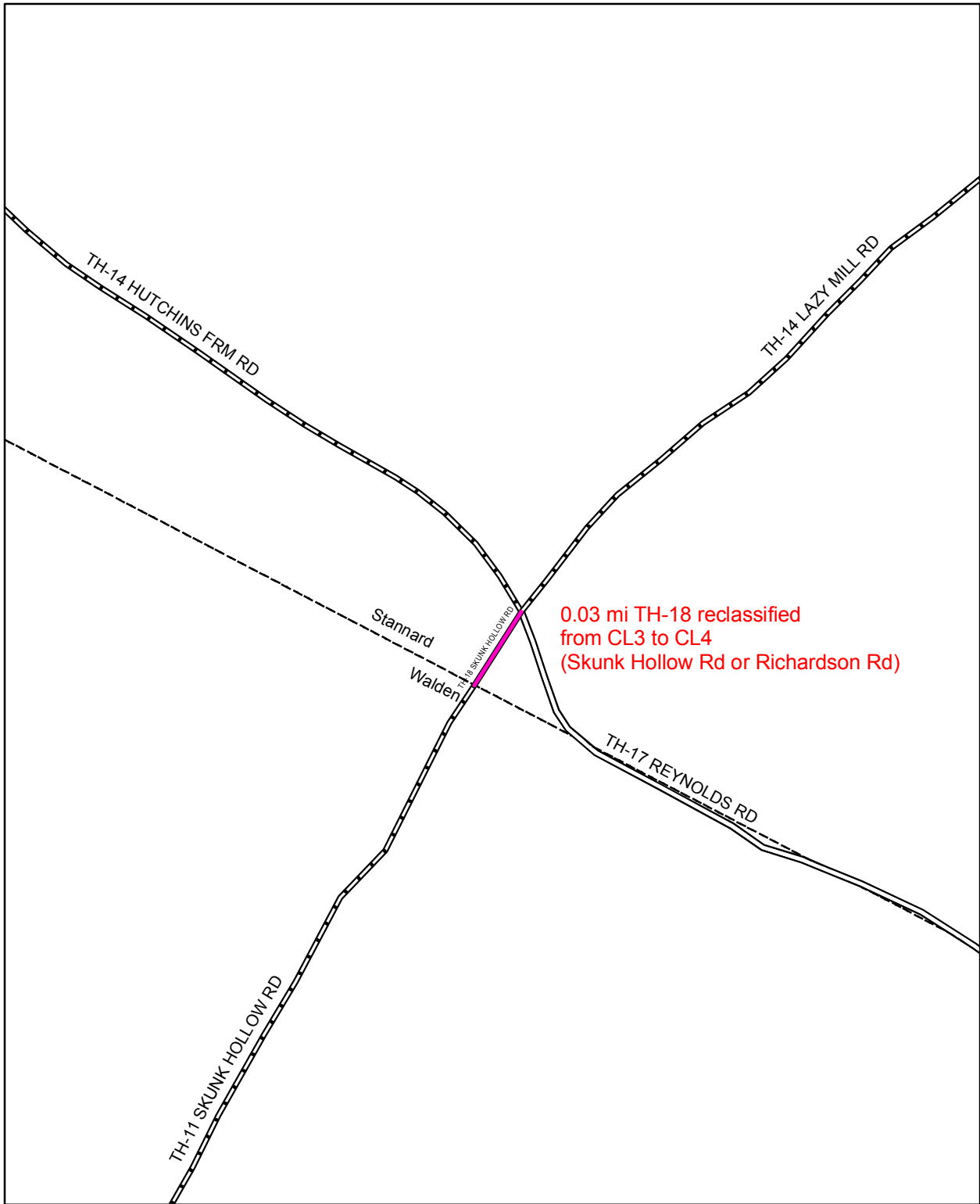




**Mileage Certificate Change 2009
STANNARD**

Mapping Unit
Policy & Planning Division
Vermont Agency of Transportation -- March 2009

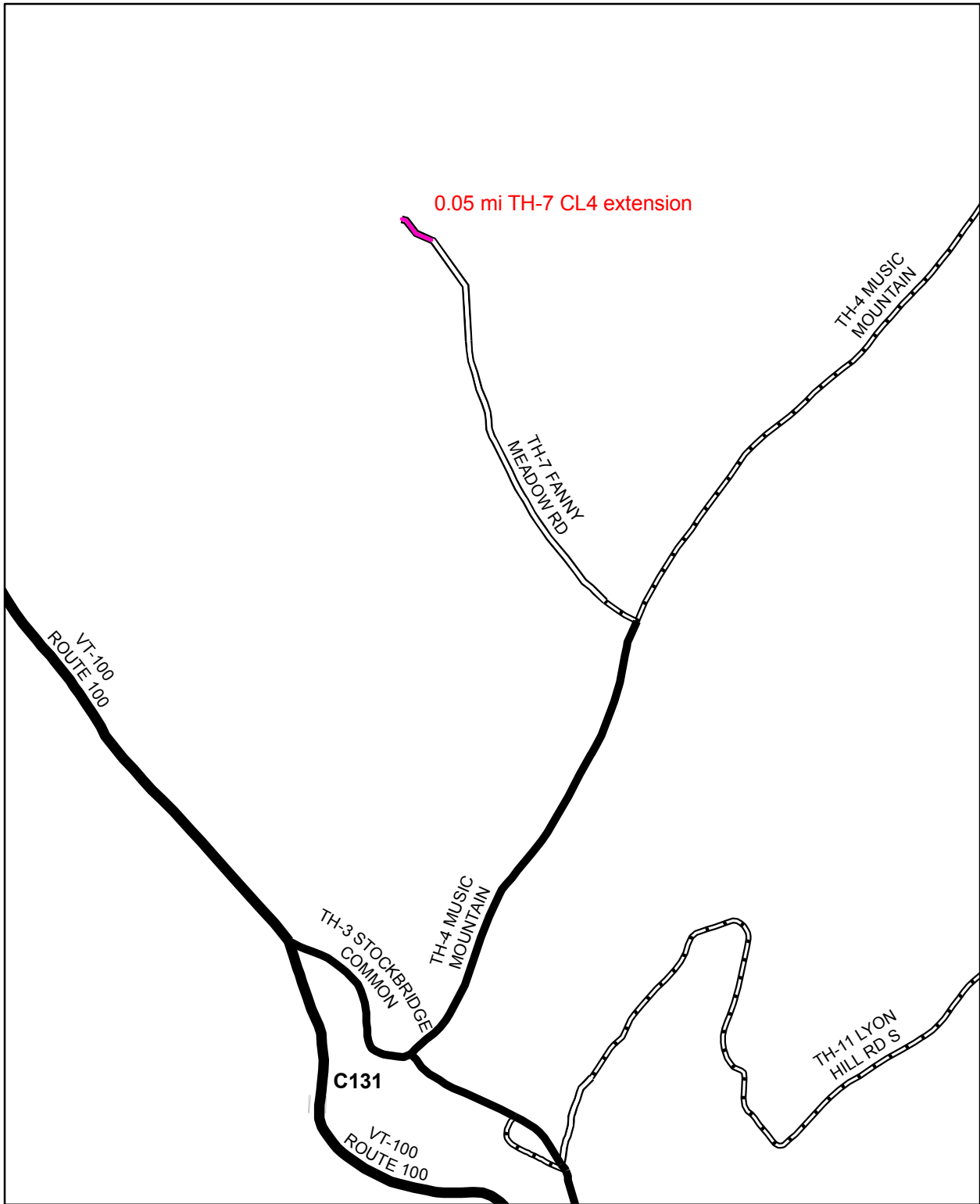




**Mileage Certificate Change 2009
STANNARD**

Mapping Unit
Policy & Planning Division
Vermont Agency of Transportation -- March 2009

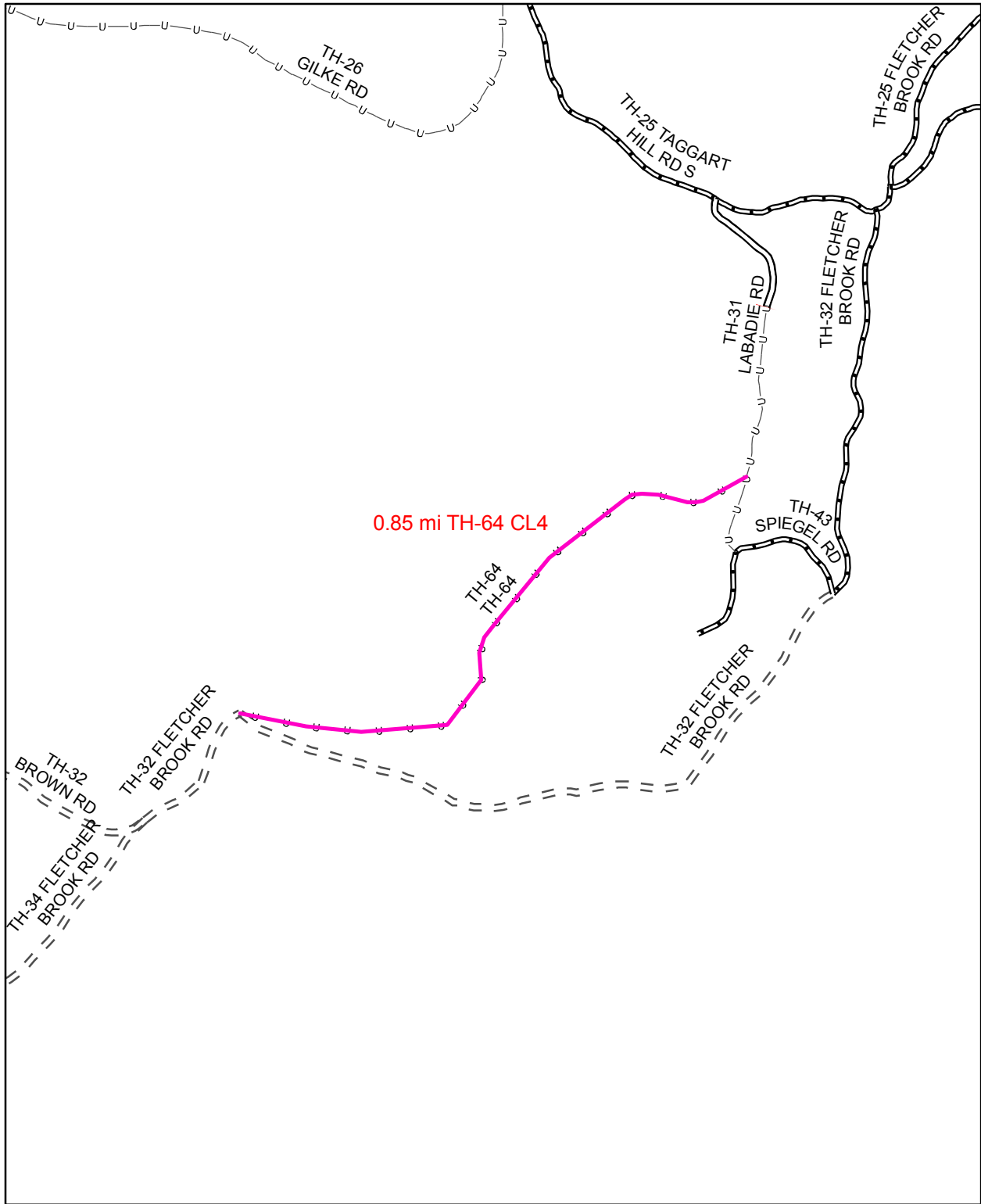




**Mileage Certificate Change 2009
STOCKBRIDGE**

Mapping Unit
 Policy & Planning Division
 Vermont Agency of Transportation -- March 2009

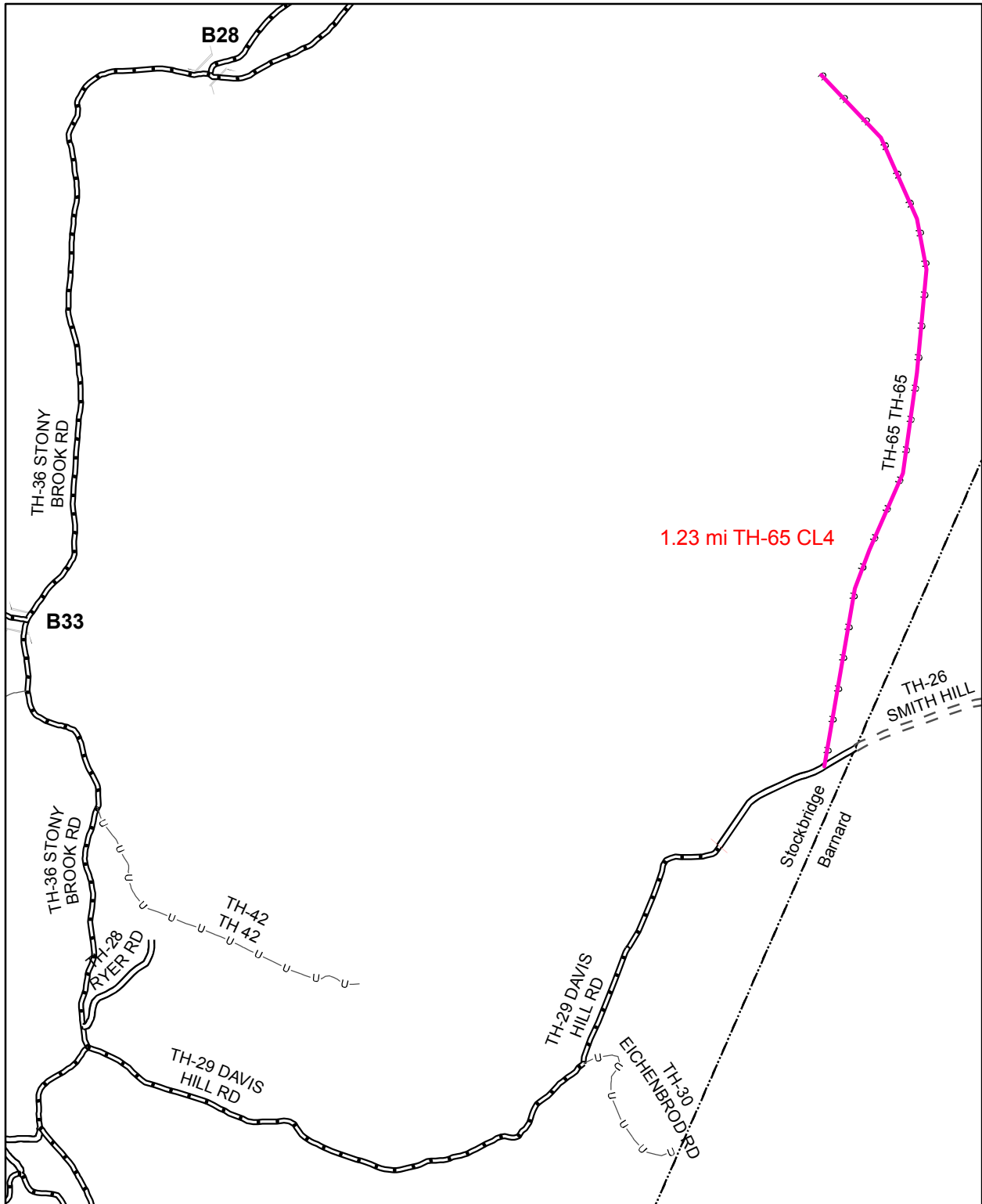




**Mileage Certificate Change 2009
STOCKBRIDGE**

Mapping Unit
 Policy & Planning Division
 Vermont Agency of Transportation -- March 2009

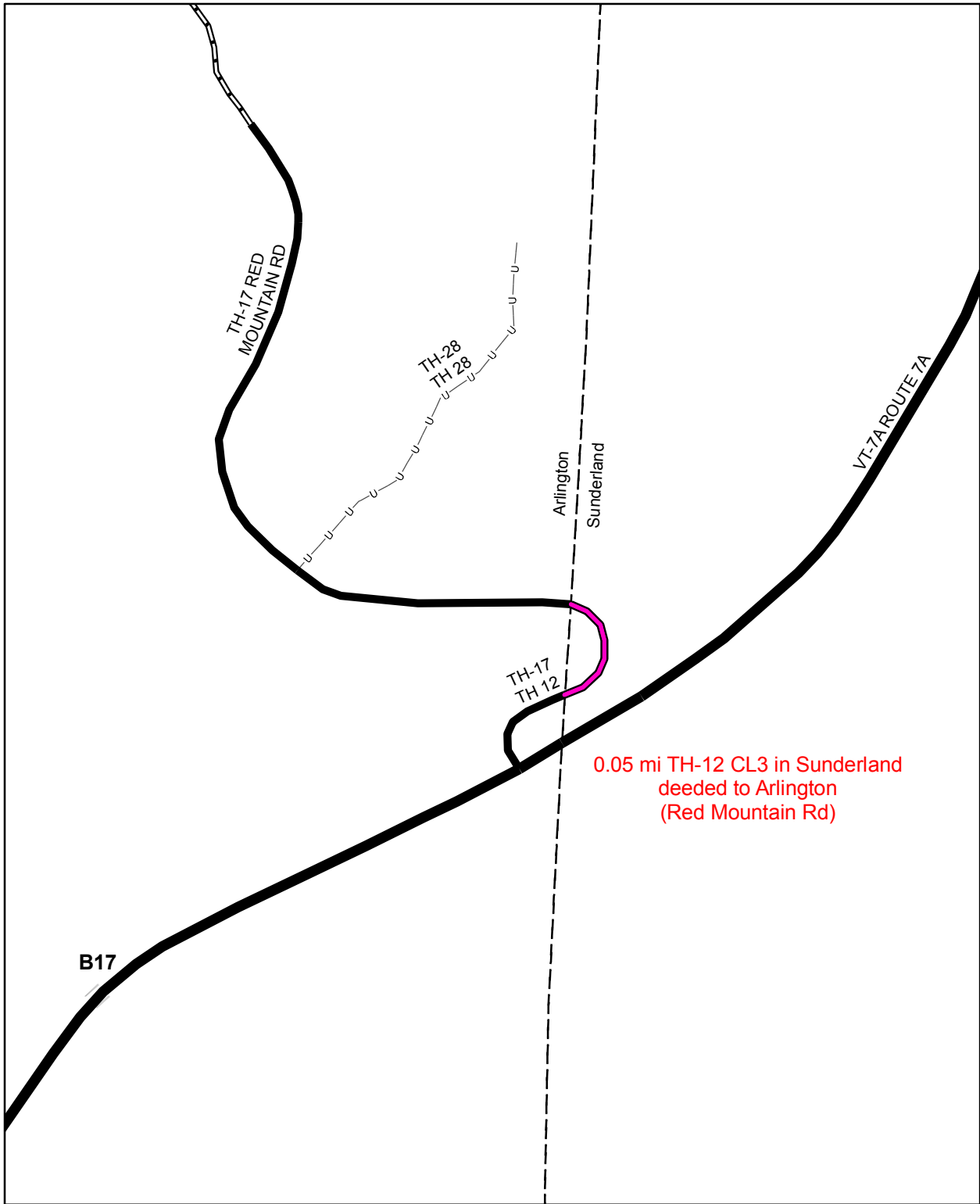




**Mileage Certificate Change 2009
STOCKBRIDGE**

Mapping Unit
Policy & Planning Division
Vermont Agency of Transportation -- March 2009

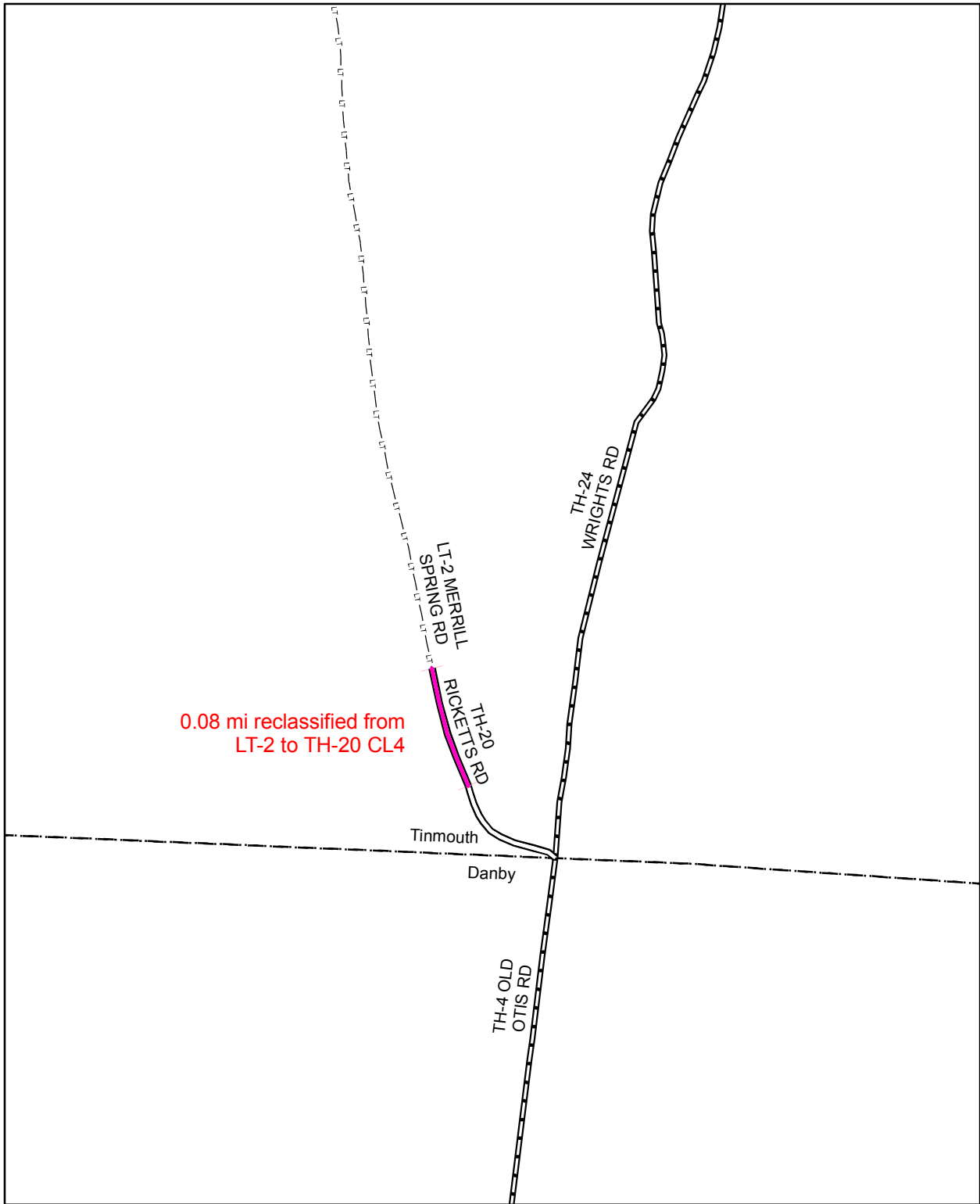




**Mileage Certificate Change 2009
SUNDERLAND**

Mapping Unit
 Policy & Planning Division
 Vermont Agency of Transportation -- March 2009

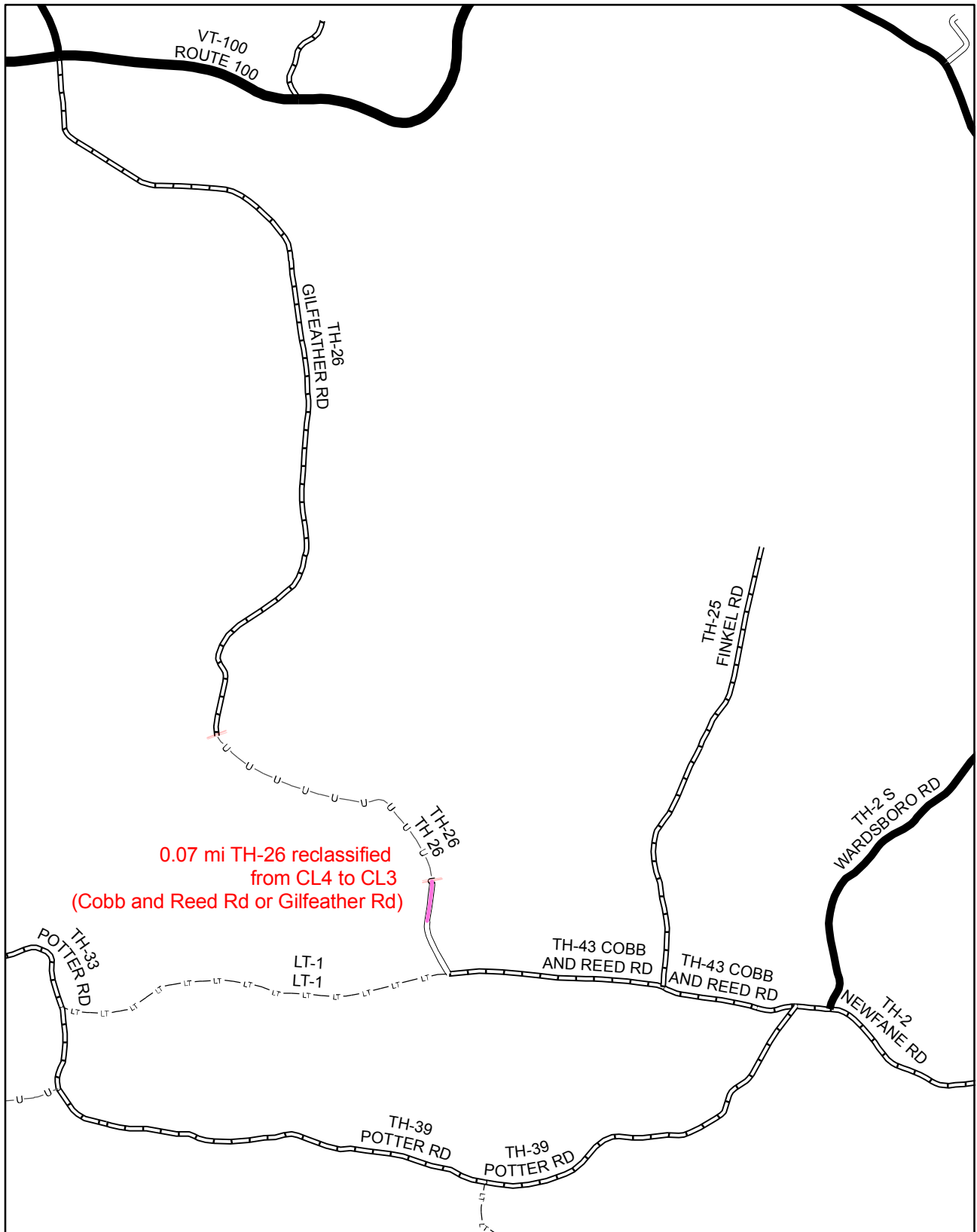




Mileage Certificate Change 2009 TINMOUTH

Mapping Unit
Policy & Planning Division
Vermont Agency of Transportation -- March 2009



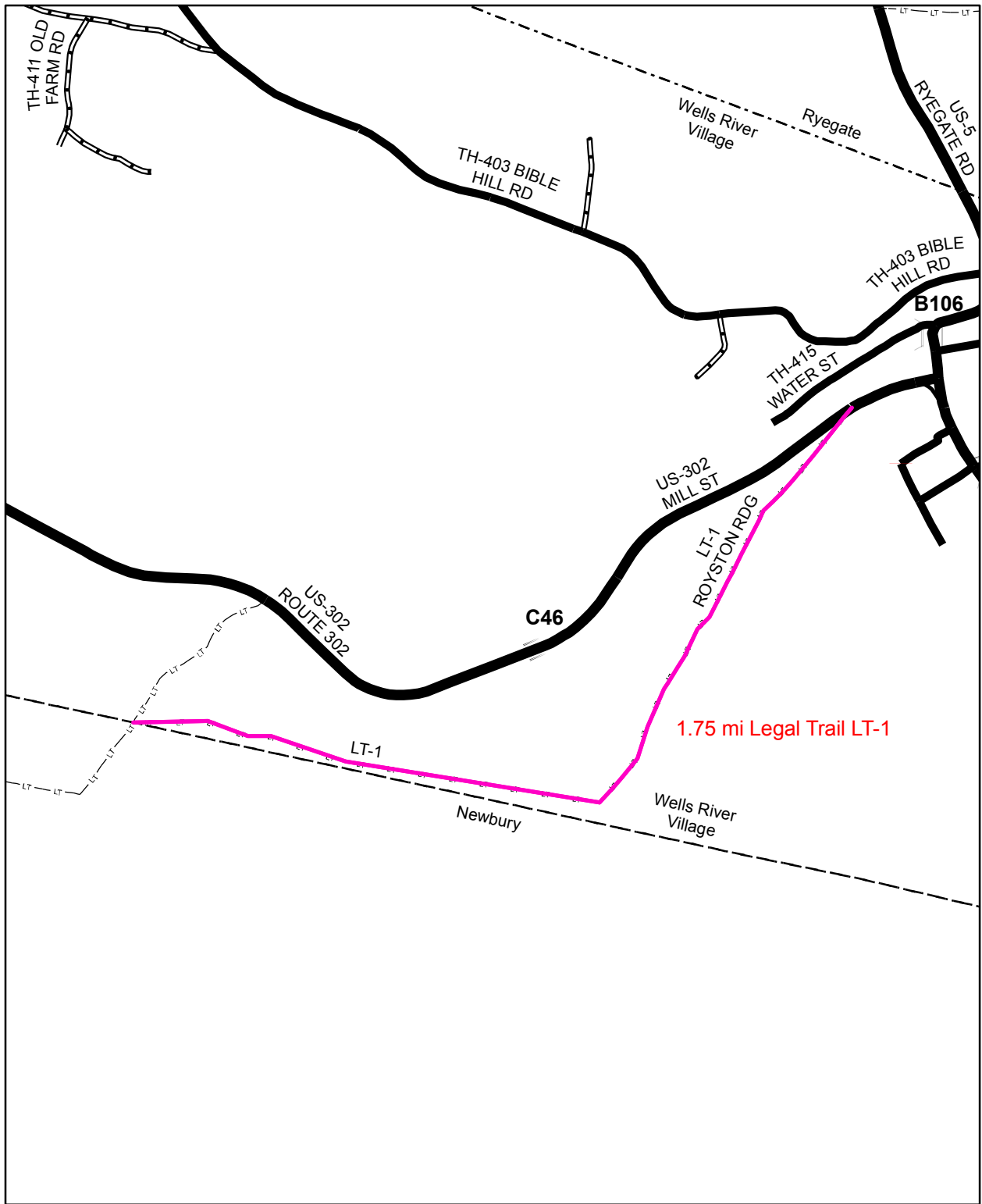


0.07 mi TH-26 reclassified
from CL4 to CL3
(Cobb and Reed Rd or Gilfeather Rd)

Mileage Certificate Change 2009 - WARDSBORO

Mapping Unit
Policy & Planning Division
Vermont Agency of Transportation -- January 2009

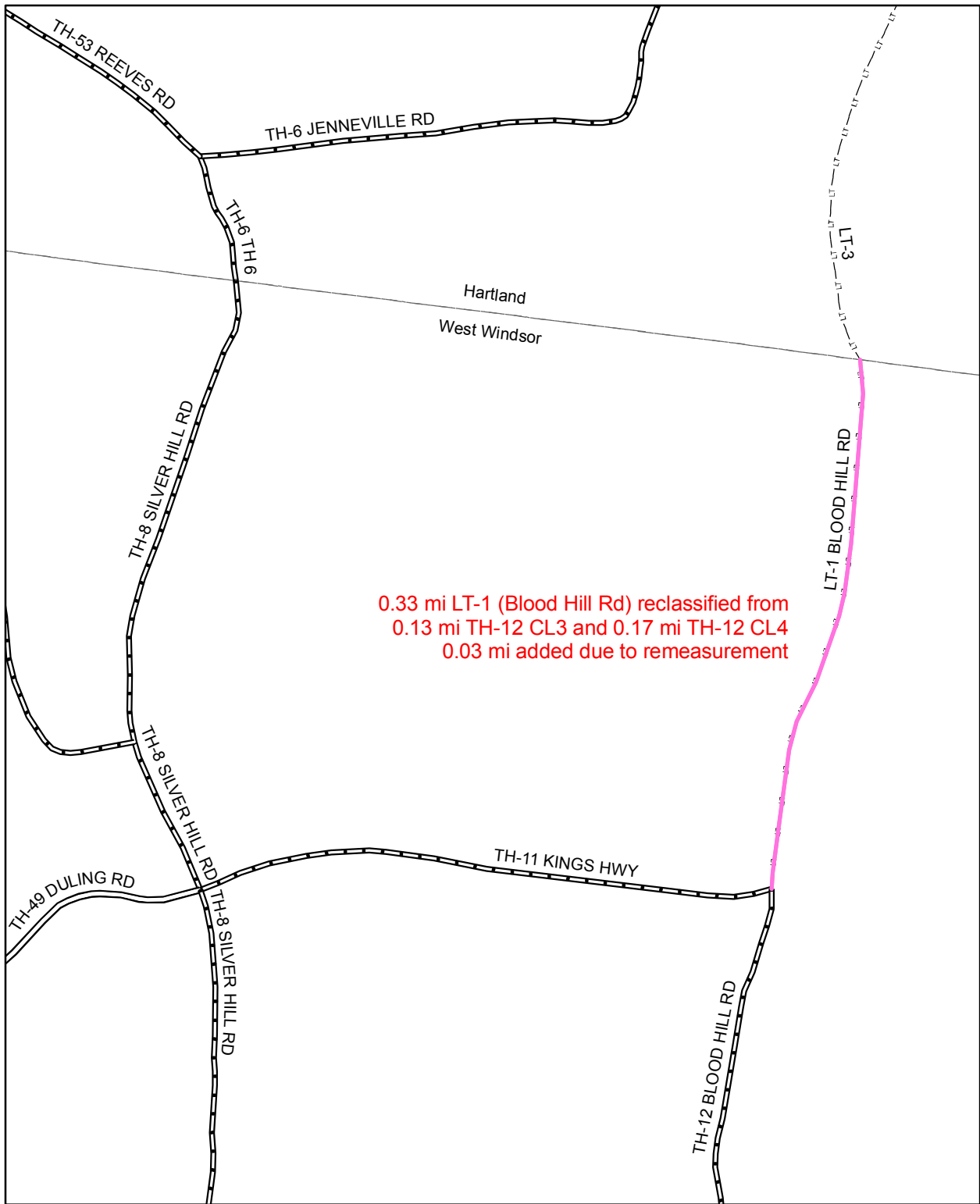




**Mileage Certificate Change 2009
WELLS RIVER VILLAGE**

Mapping Unit
Policy & Planning Division
Vermont Agency of Transportation -- March 2009





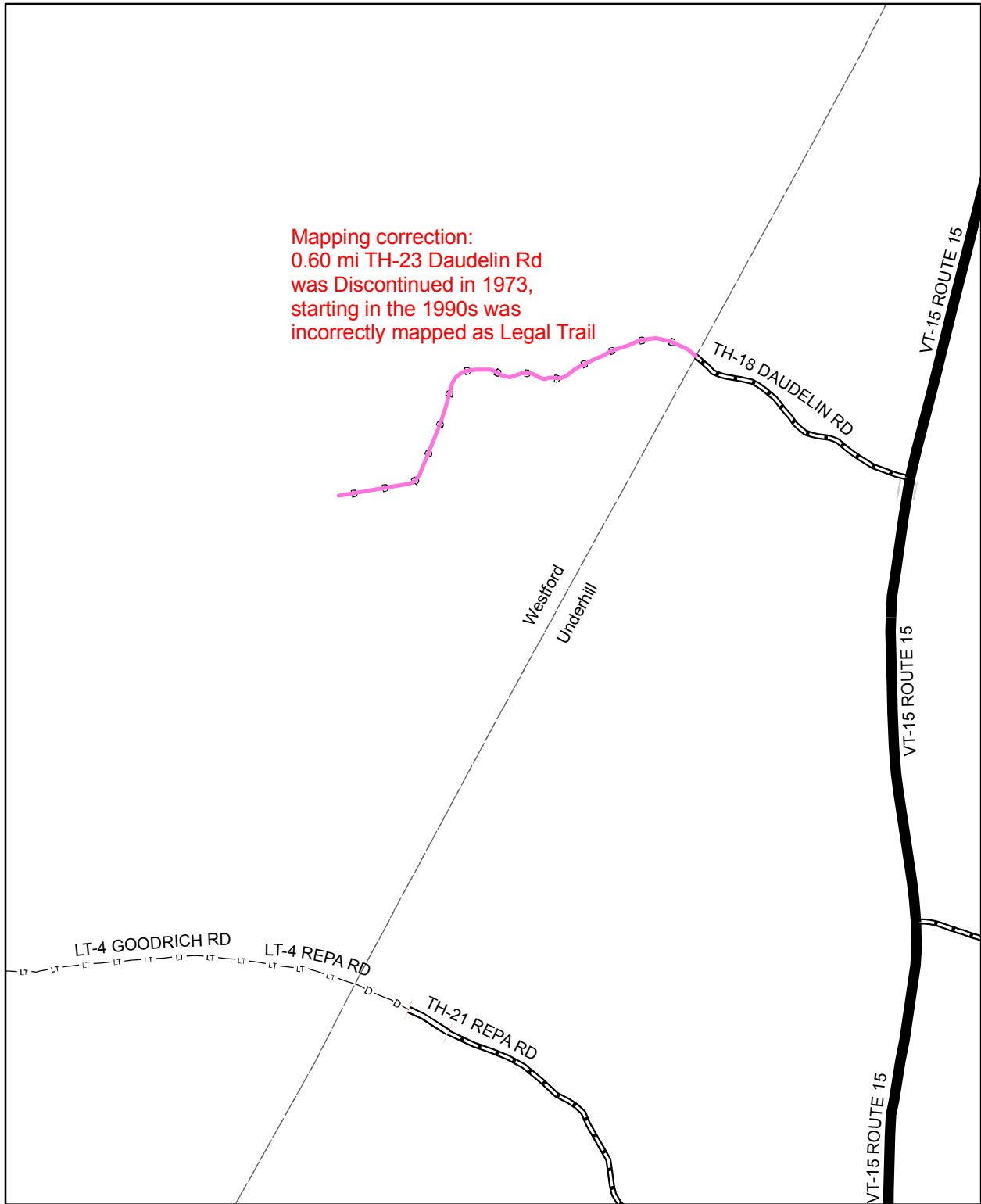
0.33 mi LT-1 (Blood Hill Rd) reclassified from
 0.13 mi TH-12 CL3 and 0.17 mi TH-12 CL4
 0.03 mi added due to remeasurement

**Mileage Certificate Change 2009
 WEST WINDSOR**

Mapping Unit
 Policy & Planning Division
 Vermont Agency of Transportation -- February 2009



Mapping correction:
0.60 mi TH-23 Daudelin Rd
was Discontinued in 1973,
starting in the 1990s was
incorrectly mapped as Legal Trail

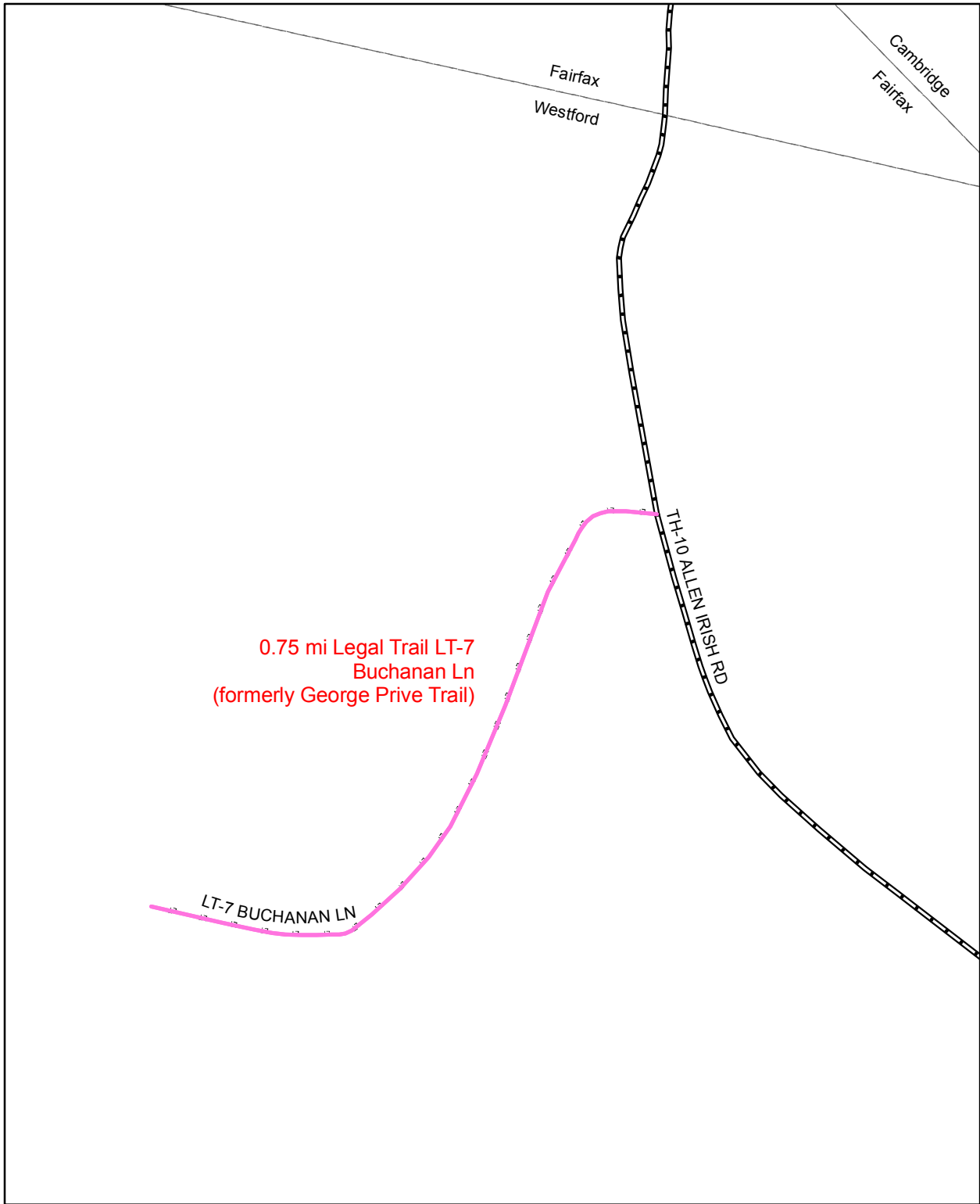


**Mileage Certificate Change 2009
WESTFORD**

Mapping Unit
Policy & Planning Division
Vermont Agency of Transportation -- February 2009



0 0.1 Miles

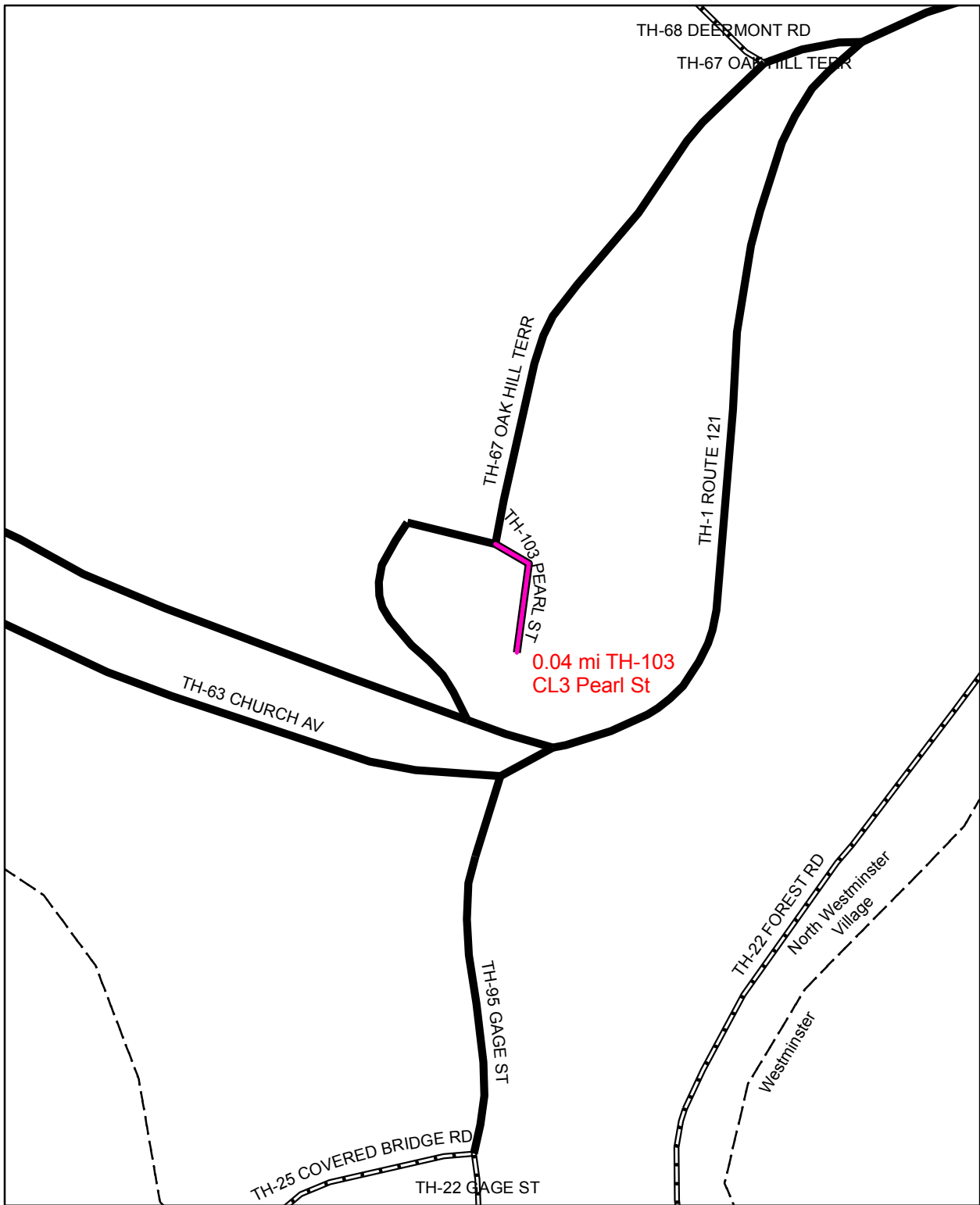


**Mileage Certificate Change 2009
WESTFORD**



Mapping Unit
Policy & Planning Division
Vermont Agency of Transportation -- February 2009

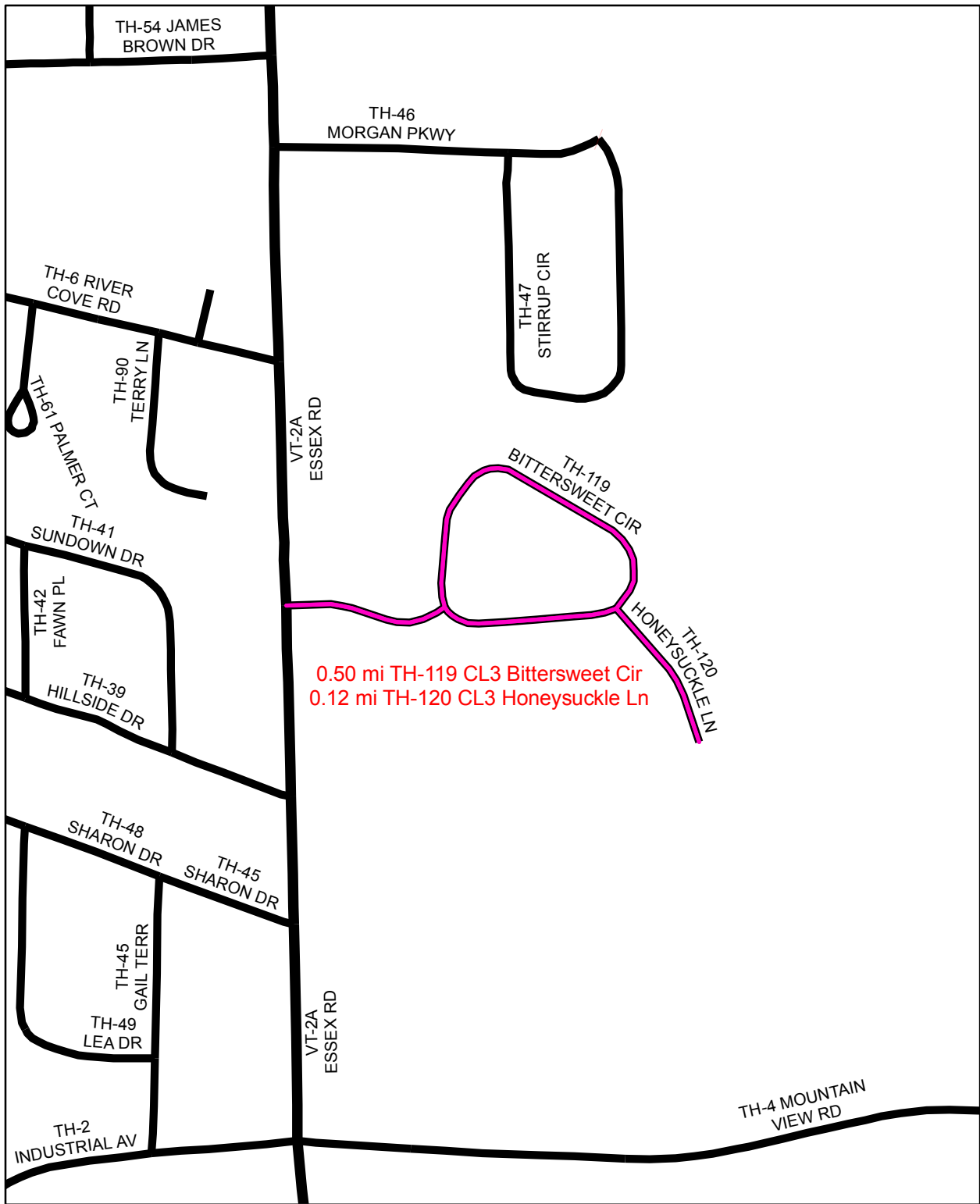




**Mileage Certificate Change 2009
WESTMINSTER**

Mapping Unit
 Policy & Planning Division
 Vermont Agency of Transportation -- March 2009

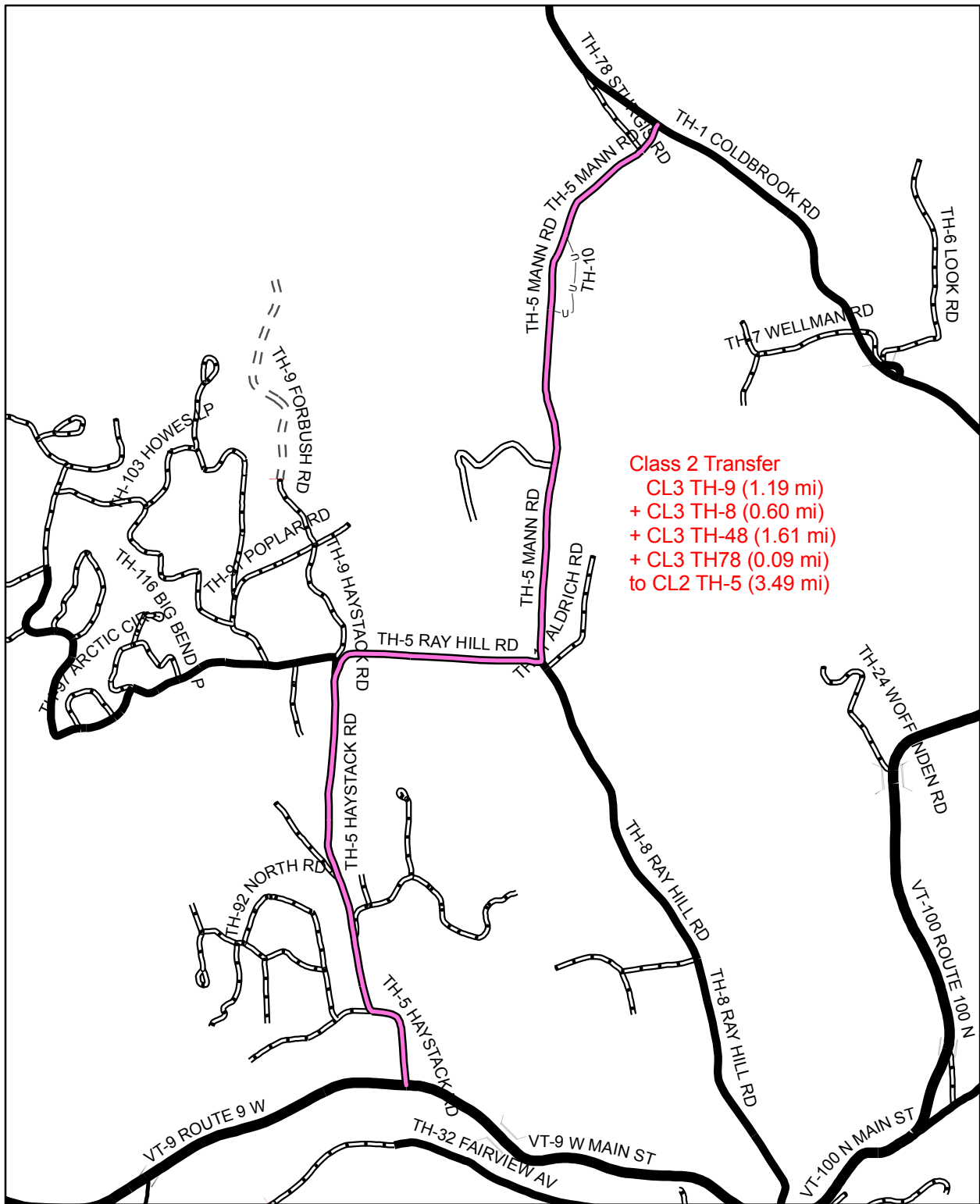




**Mileage Certificate Change 2009
WILLISTON**

Mapping Unit
Policy & Planning Division
Vermont Agency of Transportation -- March 2009



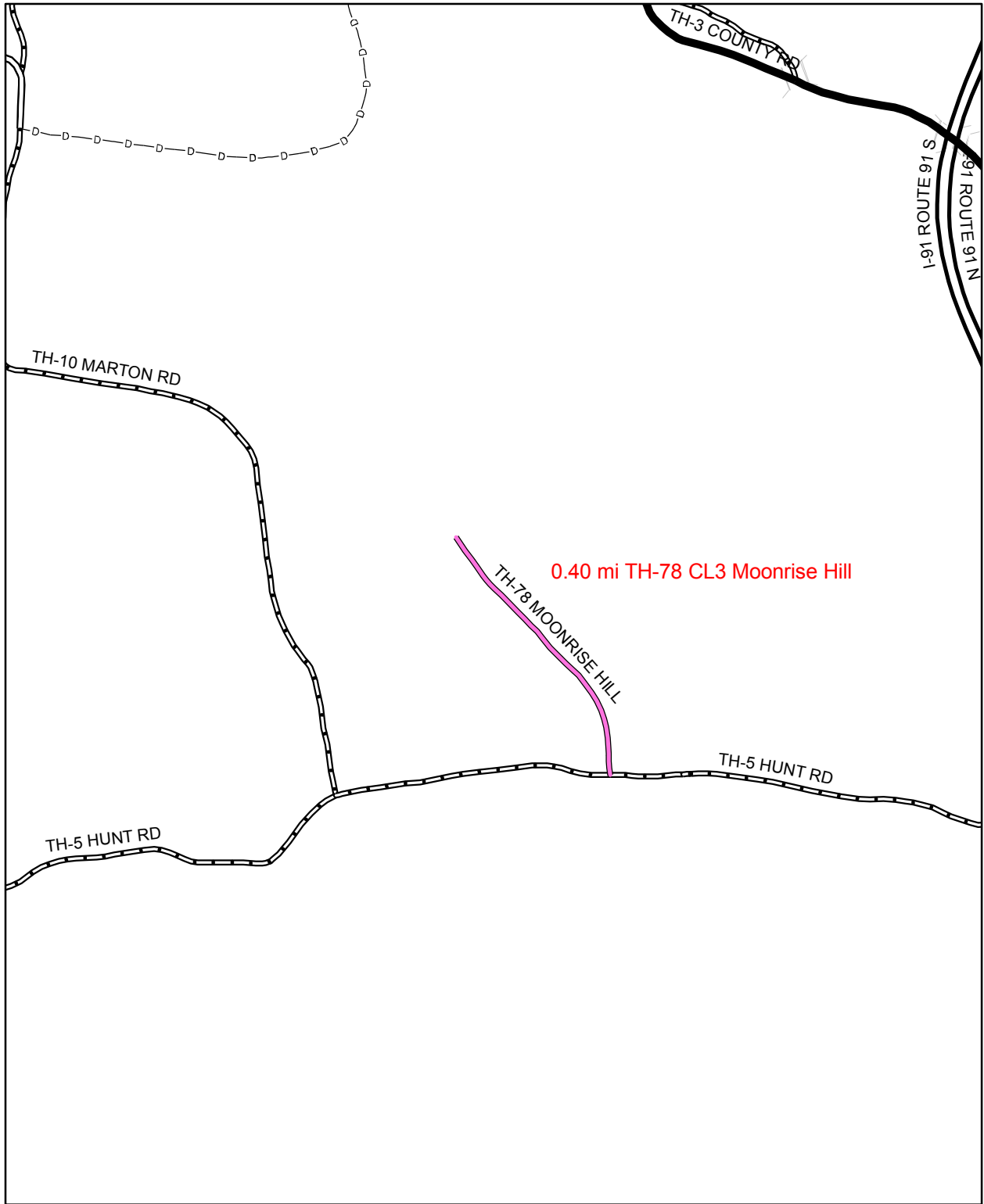


Class 2 Transfer
 CL3 TH-9 (1.19 mi)
 + CL3 TH-8 (0.60 mi)
 + CL3 TH-48 (1.61 mi)
 + CL3 TH78 (0.09 mi)
 to CL2 TH-5 (3.49 mi)

**Mileage Certificate Change 2009
WILMINGTON**

Mapping Unit
 Policy & Planning Division
 Vermont Agency of Transportation -- February 2009

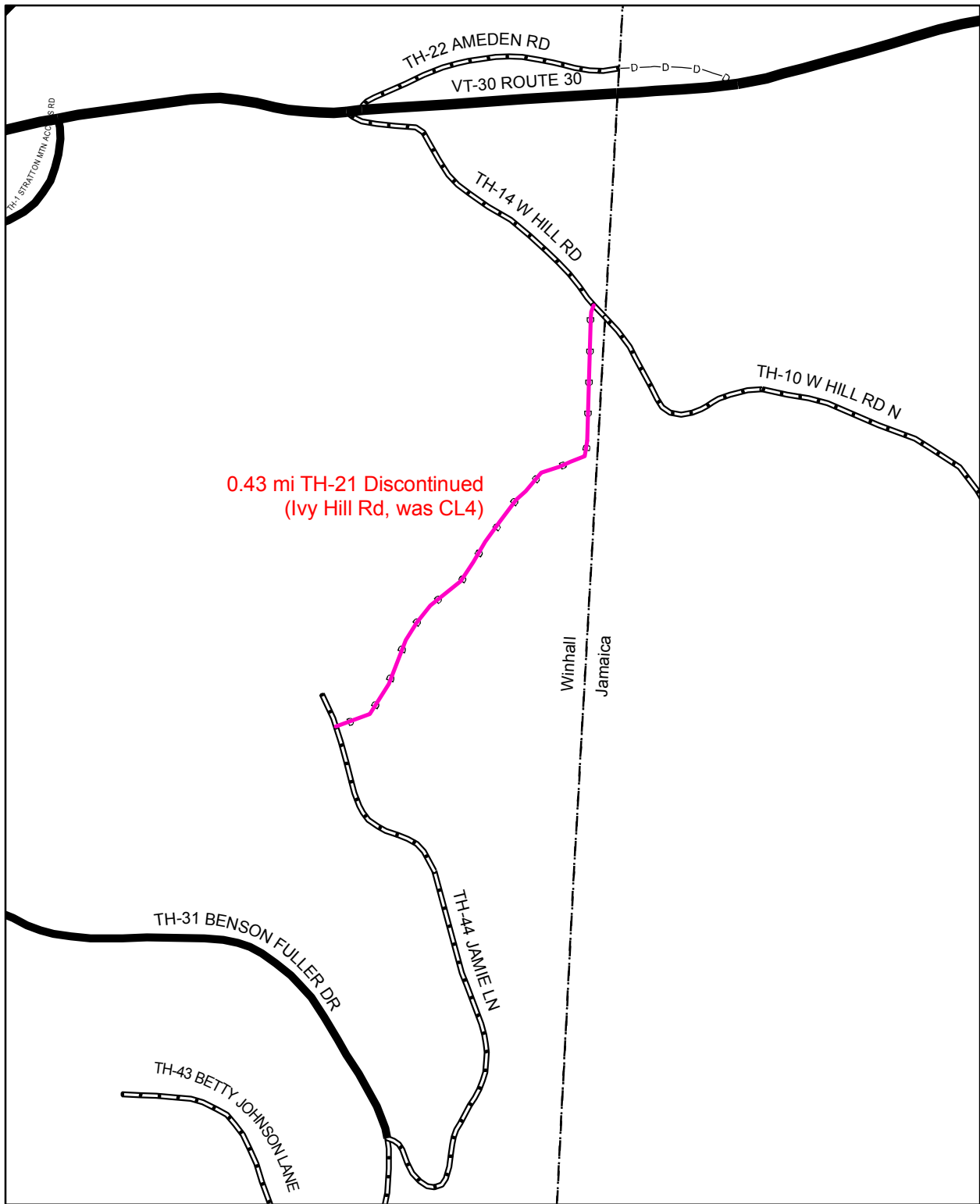




**Mileage Certificate Change 2009
WINDSOR**

Mapping Unit
Policy & Planning Division
Vermont Agency of Transportation -- February 2009

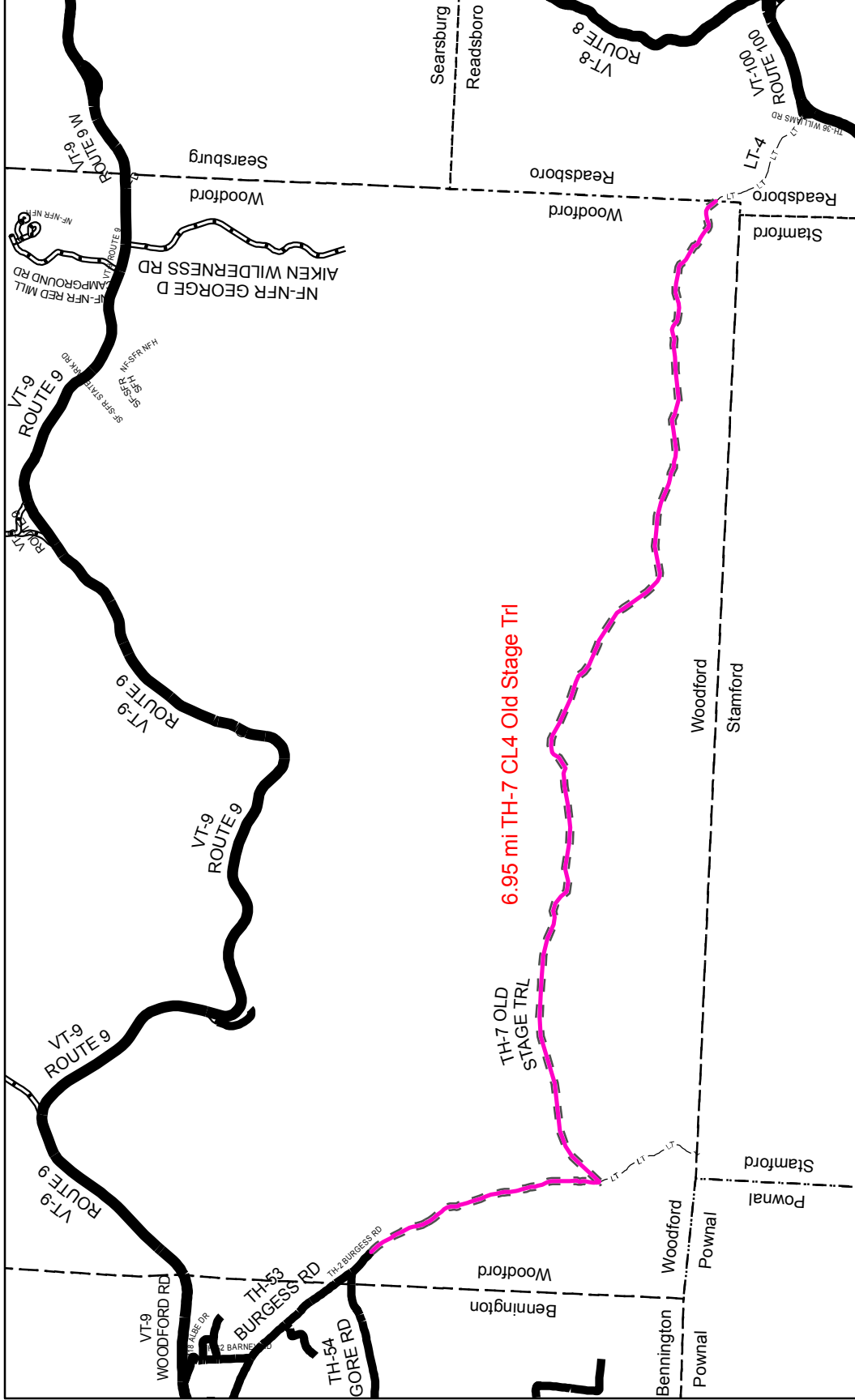




**Mileage Certificate Change 2009
WINHALL**

Mapping Unit
Policy & Planning Division
Vermont Agency of Transportation -- March 2009





6.95 mi TH-7 CL4 Old Stage Trl

Mileage Certificate Change 2009
WOODFORD



Mapping Unit
Policy & Planning Division
Vermont Agency of Transportation -- March 2009