

Road Changes Prompted by 2008 Mileage Certificates

Vermont Agency of Transportation

AllChanges_rpt

Contact: Sara Moulton, Mapping and GIS Specialist, Tel: 802-828-2109 Email: sara.moulton@state.vt.us

Tuesday, April 01, 2008

Town Highway Maps Website: http://www.aot.state.vt.us/Planning/MapGIS/Town_Maps1.htm

Report: http://www.aot.state.vt.us/planning/documents/HighResearch/Publications/2008_AllChanges.pdf

County	Town	New Highway Mileage	Discontinued Mileage	Reclassified/Remeasured	E911 Notes
ADDISON	HANCOCK	0.11 mi TH-7 CL3 Blair Hill Rd addition			
ADDISON	MONKTON			0.70 mi LT-1 Legal Trail	
ADDISON	PANTON	1.23 mi LT-1 Legal Trail (South Rd)			
BENNINGTON	GLASTENBURY (UNORG)			1.55 mi TH-1 reclassified from CL4 to CL3 (Glastenbury Rd) 0.06 mi TH-2 reclassified from CL4 to CL3	
BENNINGTON	MANCHESTER		0.17 mi TH-30 Discontinued (Boulder Rd, 0.09 mi was CL3, 0.08 mi was CL4)		
BENNINGTON	NO. BENNINGTON			Error correction: +0.06 mi CL3 Lake Paran Rd-Fishing Access Rd	
BENNINGTON	POWNAI	0.08 mi TH-72 CL3 Pit Rd 0.28 mi TH-73 CL3 West Meadow Ct 0.24 mi TH-74 CL3 East Ct 0.32 mi TH-75 CL3 Transfer Station Rd 0.11 mi TH-76 CL3 Wood Rd 0.54 mi TH-77 CL3 Lovett Cemetery Rd 0.10 mi LT-1 new Legal Trail Wood Rd			
BENNINGTON	SEARSBURG			0.45 mi State Highway VT-9 ramp reclassified to TH-8 CL3 (Lind Ln)	
CALEDONIA	BARNET		0.22 mi TH-14 Discontinued (Town Forest Rd, was CL3)		
CALEDONIA	LYNDON	0.67 mi TH-78 CL3 Industrial Pkwy extension			
CALEDONIA	PEACHAM			0.16 mi TH-29 reclassified from CL3 to CL4 (Gracie Dr)	

<i>County</i>	<i>Town</i>	<i>New Highway Mileage</i>	<i>Discontinued Mileage</i>	<i>Reclassified/Remeasured</i>	<i>E911 Notes</i>
CALEDONIA	ST. JOHNSBURY	0.69 mi TH-108 CL3 Industrial Pkwy 0.10 mi TH-109 CL3 Industrial Pkwy spur 0.08 mi TH-110 CL3 Industrial Pkwy spur 0.01 mi TH-102 CL3 Sherman Dr turn-around addition	0.13 mi TH-92 Discontinued (Gordon Mills Wy, was CL3)	-	-
CHITTENDEN	BURLINGTON CITY	0.74 mi Appletree Point Rd CL3 0.26 mi Borestone Ln CL3 0.30 mi Cumberland Dr CL3 0.28 mi Edinborough Dr CL3 0.21 mi Muirfield Rd CL3 0.23 mi N View Dr CL3 0.29 mi Nottingham Ln CL3 0.10 mi Rivers Redge Dr CL3 0.16 mi Stirling Ext CL3 0.16 mi Westminster Dr CL3			- double-check assignment of road names around Staniford and Appletree Point intersection
CHITTENDEN	COLCHESTER	0.20 mi TH-143 CL3 Wall St 0.73 mi TH-20 CL3 Marble Island Rd 0.07 mi TH-198 CL3 Pebble Beach Rd 0.10 mi TH-199 CL3 Mariner Hgts			-
CHITTENDEN	MILTON	0.25 mi TH-172 CL3 Allen Brook Rd extension 0.26 mi TH-176 CL3 Winter Ln 0.17 mi TH-177 CL3 Christine Ct 0.38 mi TH-178 CL3 Ledge Dr 0.06 mi TH-179 CL3 Punch Bowl Ln	0.03 mi TH-59 Discontinued (Clapper Rd, was CL 3) 0.10 mi TH-96 Discontinued (Munson Rd, was CL 4)		-
CHITTENDEN	SHELBURNE	0.03 mi TH-1 CL2 ramp (Bay Rd) due to US-7 realignment 0.35 mi TH-100 CL3 Boulder Hill Rd 0.25 mi TH-101 CL3 Hawley Rd			-
CHITTENDEN	SO. BURLINGTON	0.09 mi TH-227 CL3 Juniper Dr 0.01 mi TH-204 CL3 Arbor Rd 0.58 mi TH-228 CL3 Market St			-
CHITTENDEN	WILLISTON	0.10 mi TH-118 CL3 Zephyr Rd			-
FRANKLIN	BAKERSFIELD		0.26 mi TH-12 Discontinued (Babbling Brook Rd, was CL3)		-
FRANKLIN	GEORGIA	0.40 mi TH-75 CL3 Woods Hollow Dr			-

<i>County</i>	<i>Town</i>	<i>New Highway Mileage</i>	<i>Discontinued Mileage</i>	<i>Reclassified/Remeasured</i>	<i>E911 Notes</i>
FRANKLIN	SHELDON			Total 2.61 mi Legal Trail mileage approved by Selectboard LT-1 0.45 mi LT-2 0.55 mi LT-3 0.63 mi LT-4 0.98 mi	-
FRANKLIN	ST. ALBANS TOWN	0.27 mi TH-95 CL3 Eastview Dr 0.10 mi TH-96 CL3 Franklin Park W	0.13 mi TH-32 Discontinued (Highgate Rd, was CL4) 0.15 mi TH-51 Discontinued (was CL3)		-
GRAND ISLE	SOUTH HERO			0.32 mi TH-17 CL4 to Legal Trail LT-1	-
LAMOILLE	EDEN			0.19 mi LT-1 (Legal Trail mileage approved by Selectboard)	-
LAMOILLE	HYDE PARK	0.42 mi TH-93 CL3 Windy Knob Dr			-
LAMOILLE	JOHNSON	0.12 mi TH-84 CL3 Sunset Dr			-
LAMOILLE	MORRISTOWN	0.53 mi CL3 Jersey Wy 0.31 mi CL3 Foss St 0.41 mi TH-120 CL3 Beacon Hill			-
LAMOILLE	STOWE	0.16 mi TH-94 CL3 Cady Hill Rd extension 0.64 mi TH-34 CL4 Ranch Valley Rd			-
ORANGE	RANDOLPH		0.92 mi LT-4 Discontinued (was Legal Trail, was TH46 CL4 prior to 1987)	Legal Trail mileage approved by Selectboard LT-1 0.97 mi LT-2 0.62 mi LT-3 0.05 mi LT-5 0.40 mi LT-6 1.42 mi	-
ORANGE	TUNBRIDGE		0.07 mi TH-29 Discontinued (Randall Rd, was CL4)		-

<i>County</i>	<i>Town</i>	<i>New Highway Mileage</i>	<i>Discontinued Mileage</i>	<i>Reclassified/Remeasured</i>	<i>E911 Notes</i>
ORANGE	WILLIAMSTOWN	0.19 mi TH-104 CL3 Soucy Ln		TH-69 CL3 (Lathrop Ct) remeasured from 0.10 mi to 0.07 mi (-0.03 mi) 0.42 mi Legal Trail (LT-3) to TH-47 CL4 (Ferno Rd) Total 3.13 mi Legal Trail mileage approved by Selectboard LT-1 0.72 mi LT-2 0.87 mi LT-4 0.85 mi LT-5 0.69 mi	-
ORLEANS	LOWELL			0.45 mi TH-11 provisional CL3 reclassified to full CL3 (Baraw Rd)	-
RUTLAND	CHITTENDEN	0.40 mi TH-6 CL4 Lower Middle Rd 0.65 mi TH-38 CL4 Will Mullin Crossroad		0.12 mi TH-33 CL4 (Wolcott Meadow Rd) reassigned to TH-38 CL4 (Will Mullin Crossroad)	-
RUTLAND	DANBY		0.30 mi LT-1 Discontinued (Old Audy Rd, was Legal Trail, was TH-43 CL4 prior to 1987)		-
RUTLAND	MOUNT HOLLY	0.03 mi TH-70 CL4 Perkins Ln			-
RUTLAND	SHREWSBURY			0.38 mi reclassified from TH-13 CL4 to Legal Trail LT-1 (Clement Shelter Rd)	-
RUTLAND	TINMOUTH			Total 1.30 mi Legal Trail mileage approved by Selectboard LT-1 0.30 mi LT-2 0.82 mi LT-3 0.18 mi	-
WASHINGTON	BARRE CITY	0.11 mi CL3 Jorgensen Ln			-
WASHINGTON	BARRE TOWN		0.20 mi TH-47 Discontinued (was CL4)		-
WASHINGTON	EAST MONTPELIER			Legal Trail mileage approved by Selectboard LT-1 0.80 mi LT-2 0.30 mi LT-3 0.40 mi LT-4 0.50 mi LT-5 0.60 mi	-

County **Town** **New Highway Mileage** **Discontinued Mileage** **Reclassified/Remeasured** **E911 Notes**

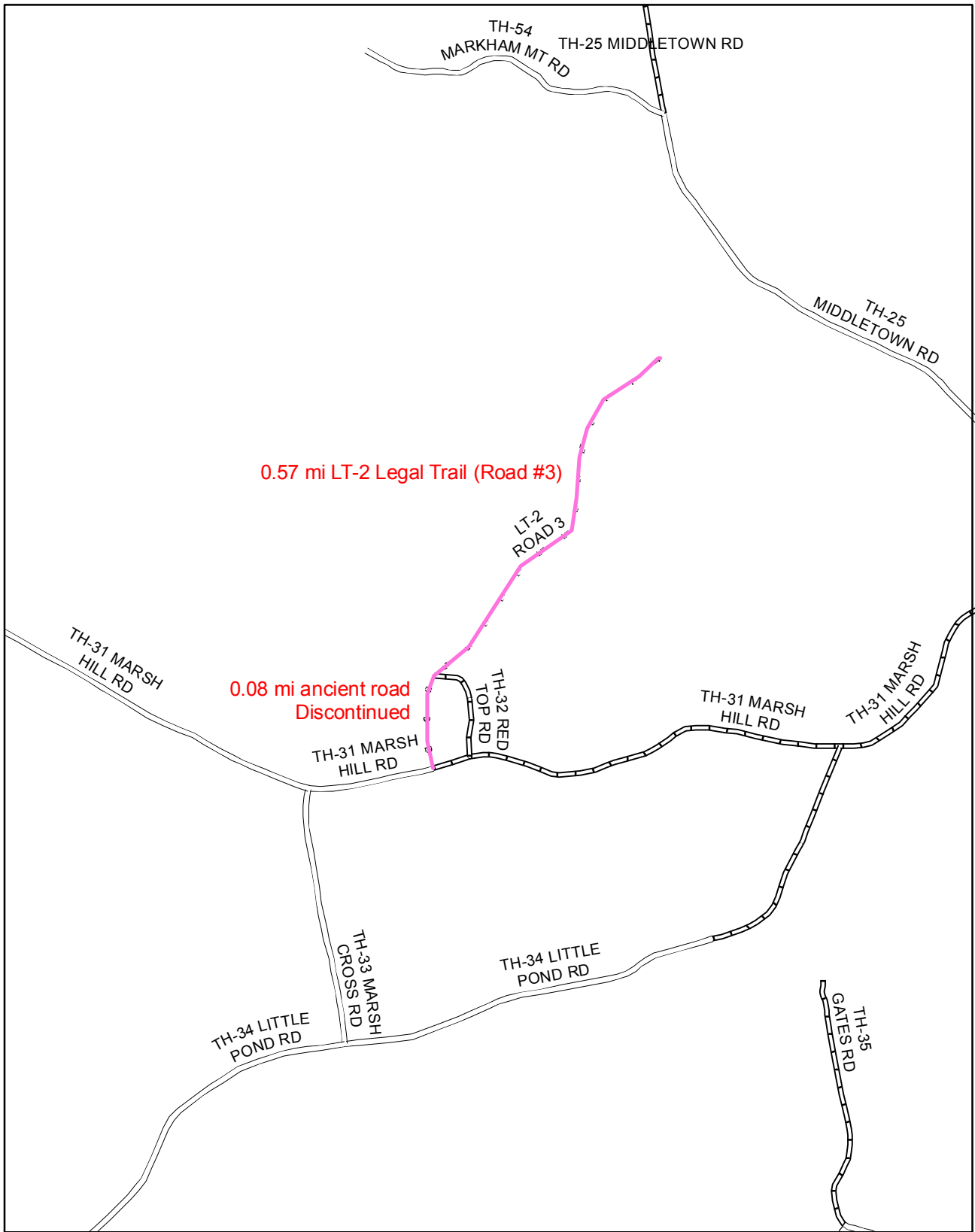
WASHINGTON	ROXBURY		0.24 mi LT-1 Discontinued (Shaw Rd, was TH-3 CL4 prior to 1987)	-	
WINDHAM	ATHENS			0.25 mi TH-6 reclassified from CL4 to CL3 (Walker Rd)	
WINDHAM	BRATTLEBORO	0.15 mi TH-717 CL3 Thayer Ridge Rd			
WINDHAM	DOVER				Total 8.35 mi Legal Trail mileage approved by Selectboard LT-2 0.29 mi LT-3 0.50 mi LT-4 2.00 mi LT-5 1.80 mi LT-6 1.00 mi LT-7 0.33 mi LT-8 0.72 mi LT-9 0.72 mi LT-10 0.99 mi
WINDHAM	DUMMERSTON	0.83 mi TH-67 CL3 Hopkins Rd 0.33 mi TH-78 CL3 Sugar House Rd		0.08 mi TH-67 reclassified from CL4 to CL3 Total 0.54 mi Legal Trail mileage approved by Selectboard LT-1 0.29 mi LT-2 0.25 mi	
WINDHAM	LONDONDERRY	0.12 mi TH-73 CL3 Otter Ln	0.17 mi TH-16 Discontinued (Derry Woods West, was CL3)		
WINDHAM	MARLBORO	0.84 mi LT-1 Legal Trail (South Pond Trail)	0.02 mi TH-29 Discontinued (Stuart Ln, was CL4)		
WINDHAM	ROCKINGHAM	0.17 mi TH-115 CL3 Windsor Rd 0.03 mi TH-455 CL4 (no name - stairway) 0.03 mi TH-456 CL4 (no name - ravine)			
WINDHAM	STRATTON			0.16 mi Legal Trail reclassified to CL3 TH-16 (Knowlton Farm Rd)	
WINDHAM	VERNON				Total 1.03 mi Legal Trail mileage approved by Selectboard LT-1 0.40 mi LT-2 0.63 mi

County Town New Highway Mileage Discontinued Mileage Reclassified/Remeasured E911 Notes

WINDHAM	WARDSBORO		0.45 mi TH-8 Discontinued (Old Boyd Rd; 0.21 mi was CL3, 0.24 mi was CL4)	-
WINDHAM	WESTMINSTER	0.04 mi TH-102 CL3 Wright Wy		-
WINDSOR	ANDOVER		0.57 mi LT-2 Legal Trail (Road #3)	-
WINDSOR	BARNARD		0.05 mi TH-41 Discontinued (Lili Ln, was CL3)	-
WINDSOR	BETHEL	0.83 mi TH-28 CL4 0.21 mi TH-108 CL4 0.21 mi TH-109 CL4 0.10 mi TH-110 CL4 0.03 mi TH-111 CL4 0.16 mi TH-112 CL4 0.12 mi TH-113 CL4 0.22 mi TH-114 CL4 0.14 mi TH-115 CL4 0.48 mi TH-116 CL4 0.12 mi TH-118 CL4 0.20 mi TH-119 CL4 0.46 mi TH-120 CL4 0.46 mi TH-121 CL4 0.28 mi TH-122 CL4 0.58 mi TH-123 CL4 0.60 mi TH-124 CL4 0.90 mi TH-125 CL4 0.33 mi TH-126 CL4		-
WINDSOR	HARTFORD		0.24 mi TH-52 reclassified from CL4 to CL3 (Bliss Rd)	-
WINDSOR	HARTLAND		Class 2 Transfer - CL3 TH-5 (1.70 mi) and CL3 TH-28 (0.84) to CL2 TH-5 (2.54 mi)	-
WINDSOR	POMFRET		0.69 mi LT-7 and 0.36 mi LT-8 (Legal Trail mileage approved by Selectboard)	-
WINDSOR	SPRINGFIELD	0.35 mi TH-132 CL3 Filion Dr		-

County **Town** **New Highway Mileage** **Discontinued Mileage** **Reclassified/Remeasured** **E911 Notes**

WINDSOR	STOCKBRIDGE	0.15 mi TH-7 CL4 Fanny Meadow Rd 0.80 mi TH-21 CL4 No Hotel Rd 0.35 mi TH-30 CL4 Eichenbrod Rd 0.22 mi TH-37 CL4 Flint Rd			-
WINDSOR	WOODSTOCK			Class 2 Transfer - CL3 TH-73 (1.79 mi) to CL2 TH-5 (1.79 mi)	-
WINDSOR	WOODSTOCK VILLAGE			Class 2 Transfer - CL3 Pleasant St (0.10 mi) to CL2 TH-5 Pleasant St (0.10 mi)	-

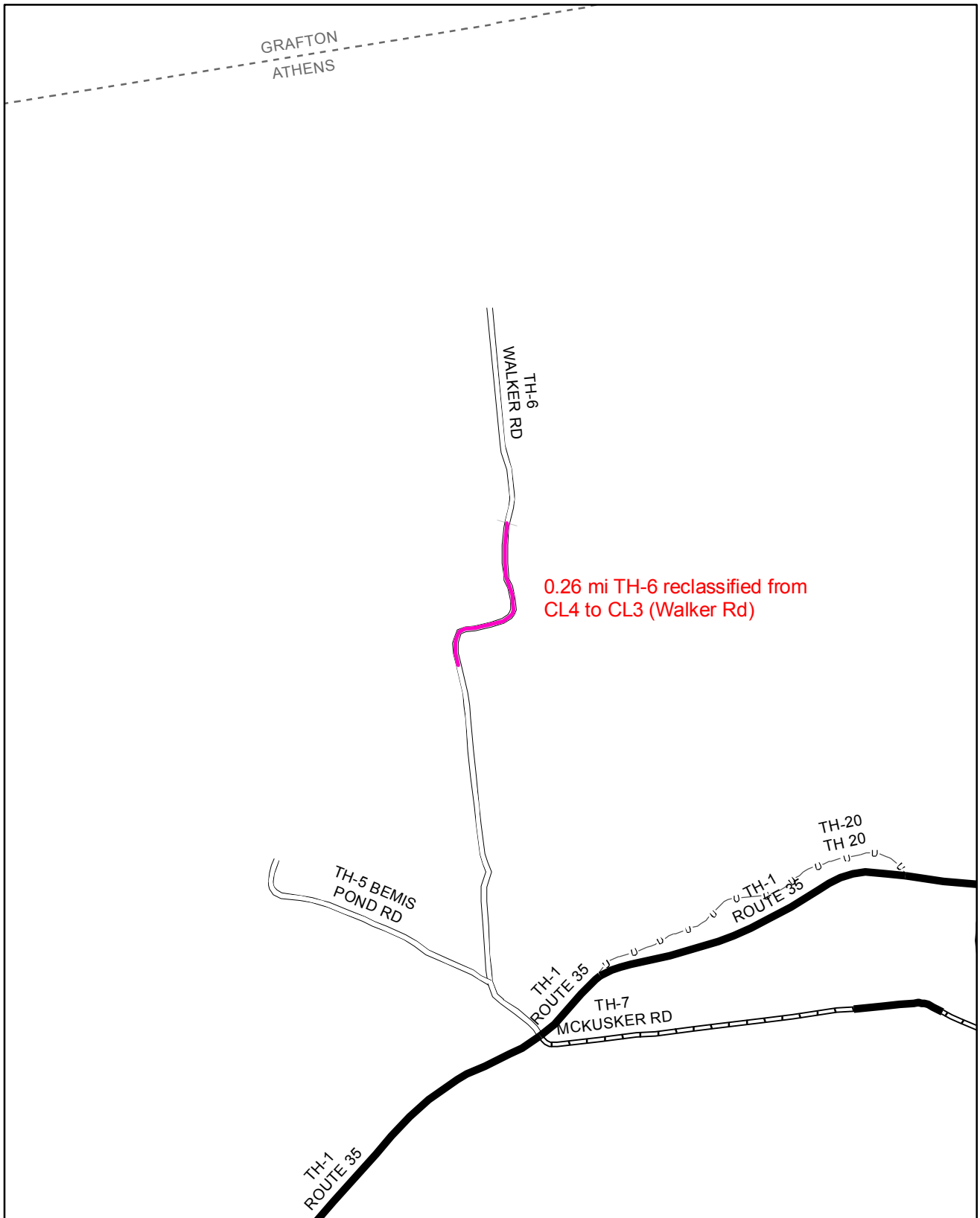


Mileage Certificate Change 2008 -- ANDOVER



Mapping Unit
 Policy & Planning Division
 Vermont Agency of Transportation -- January 2008



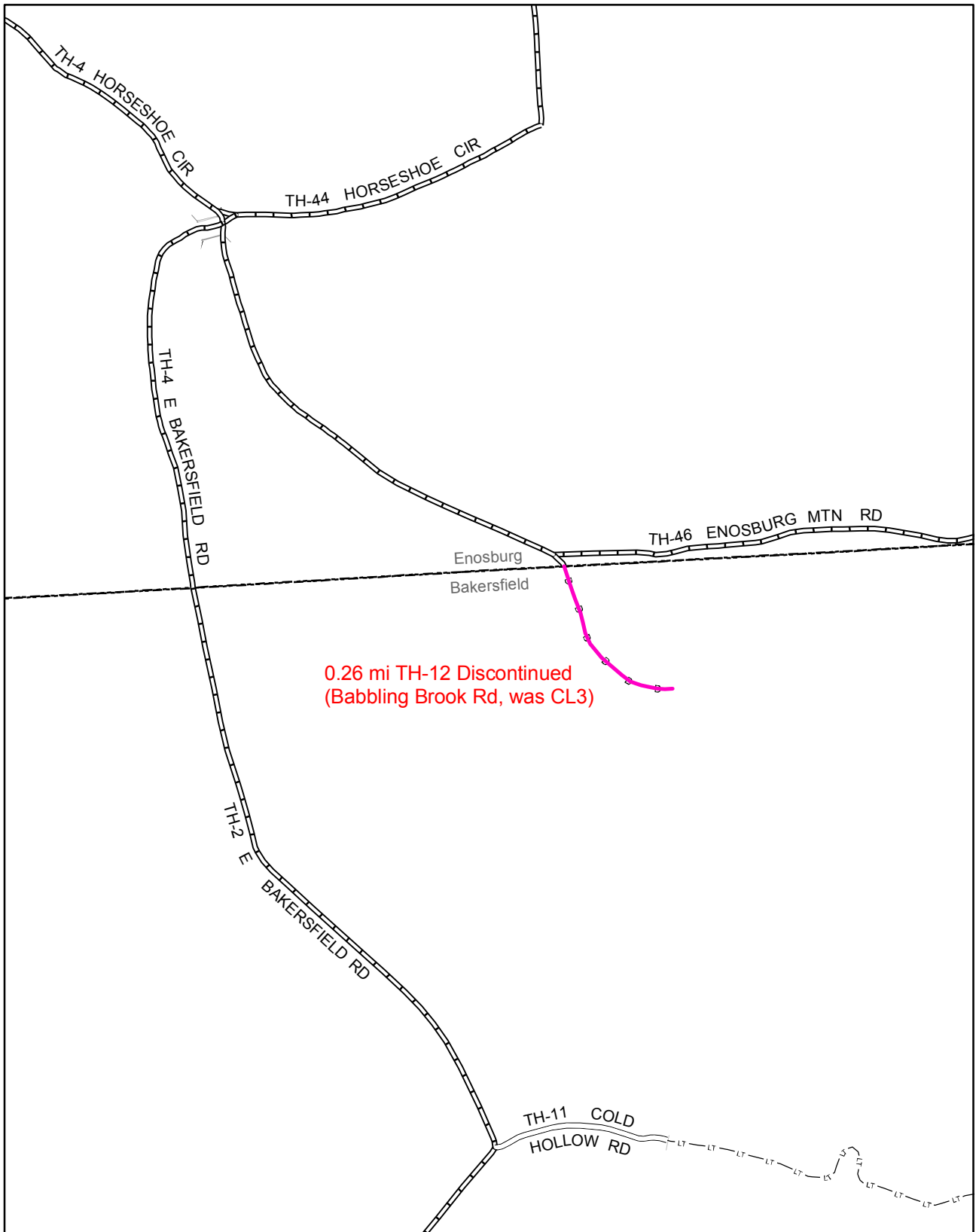


Mileage Certificate Change 2008 -- ATHENS

Mapping Unit
 Policy & Planning Division
 Vermont Agency of Transportation -- March 2008



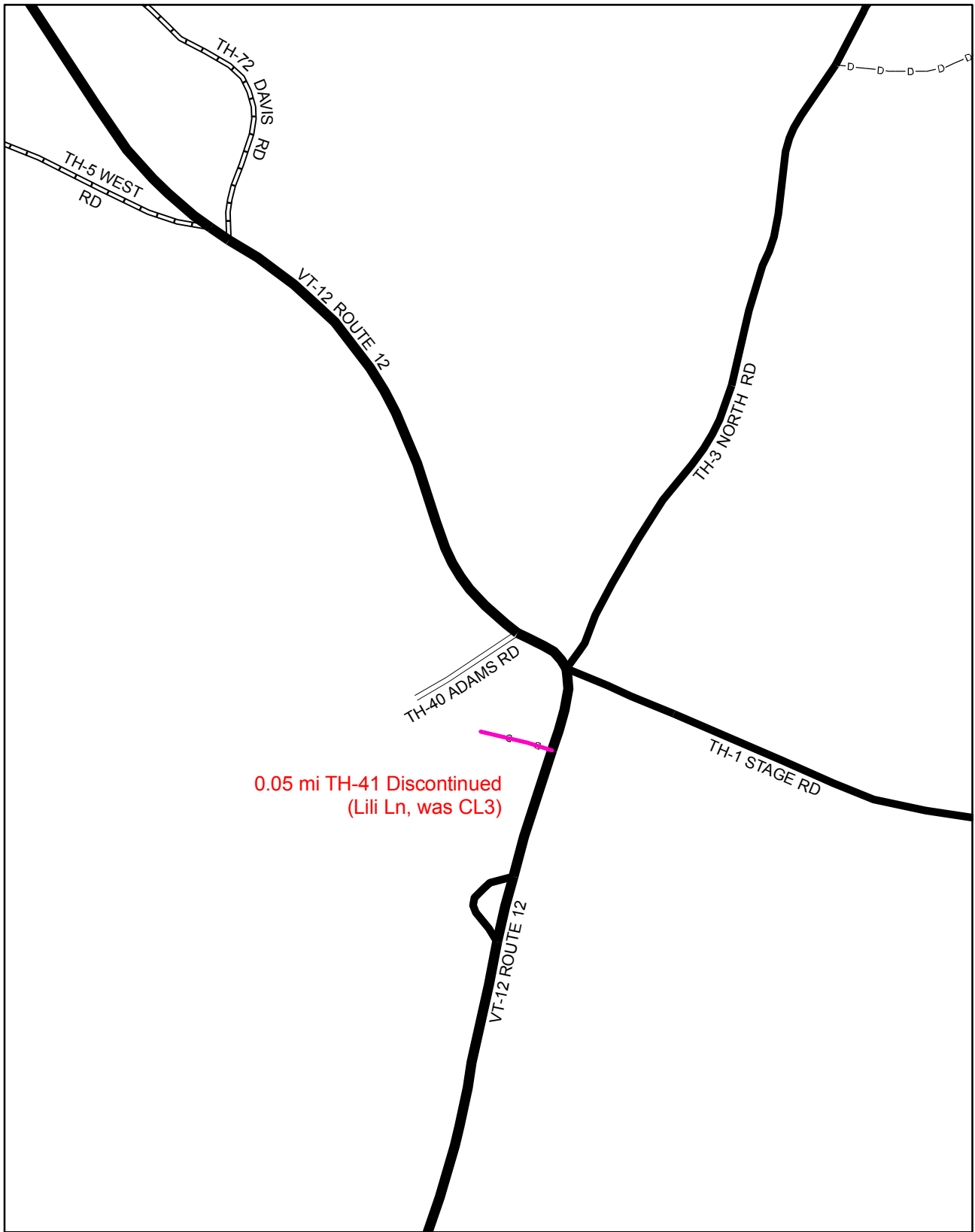
0 0.2 Miles



Mileage Certificate Change 2008 -- BAKERSFIELD

Mapping Unit
 Policy & Planning Division
 Vermont Agency of Transportation -- January 2008





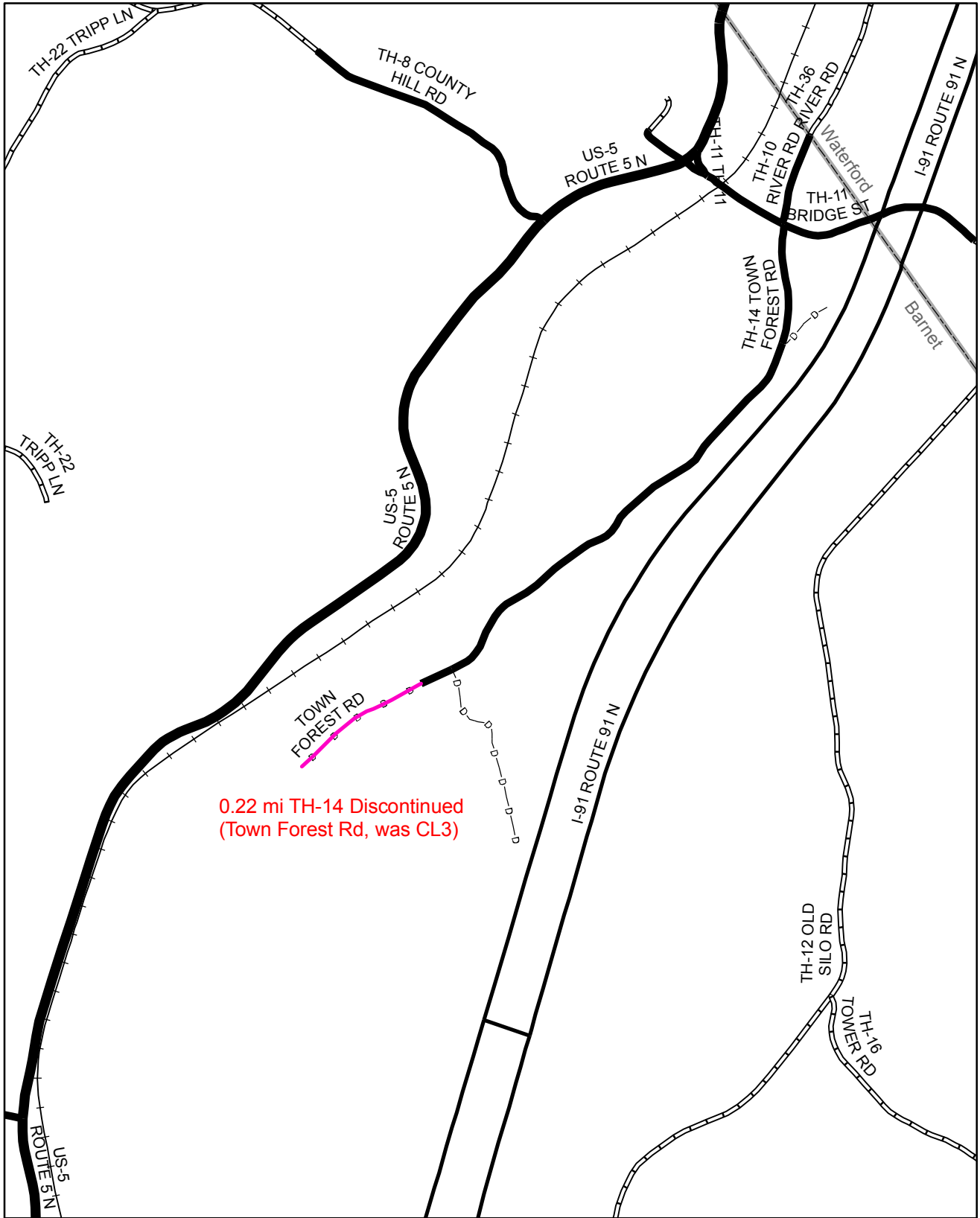
Mileage Certificate Change 2008 -- BARNARD

Mapping Unit
Policy & Planning Division
Vermont Agency of Transportation -- February 2008



0 0.1 Miles

A horizontal scale bar with a black and white pattern, representing a distance of 0.1 miles.



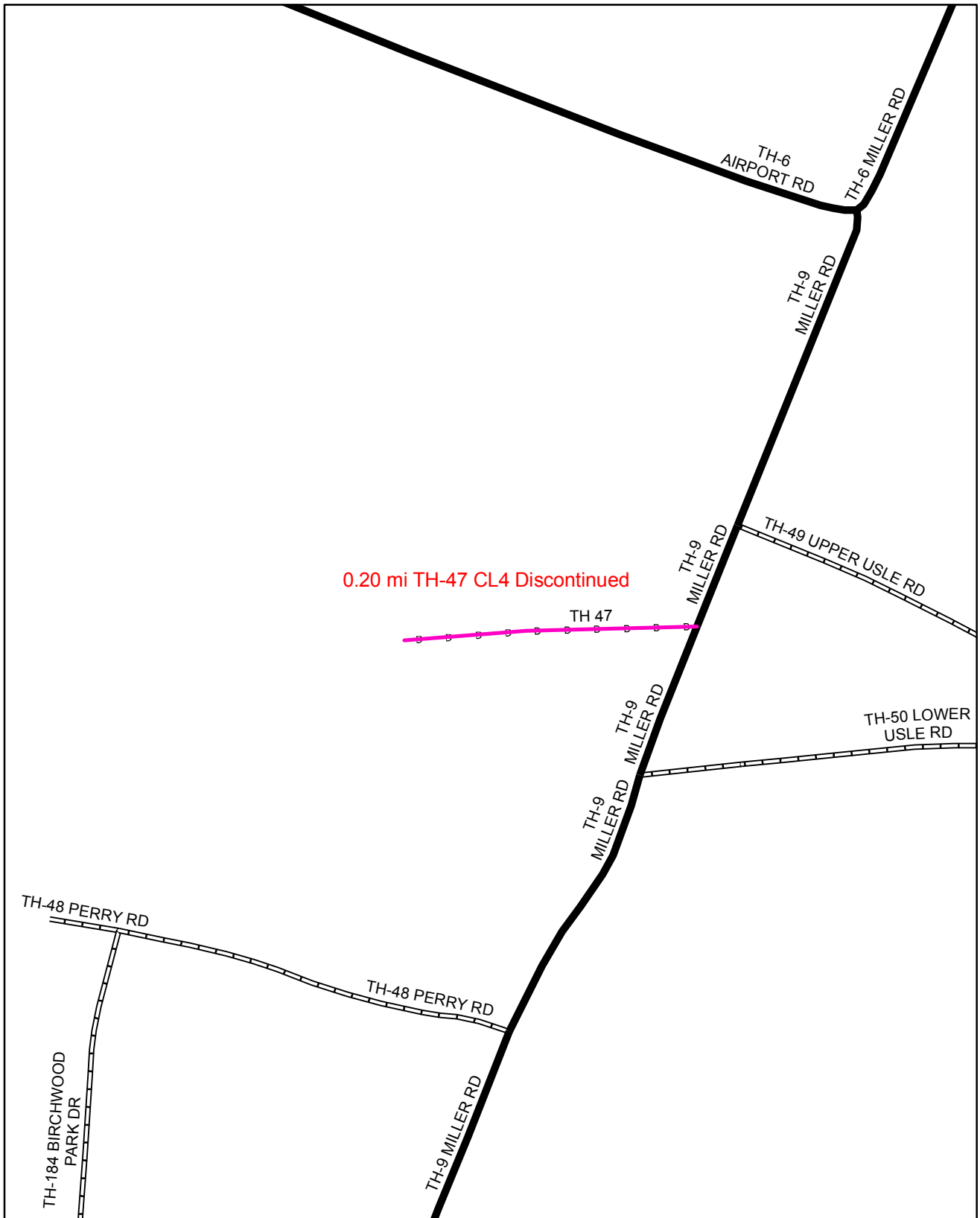
0.22 mi TH-14 Discontinued
(Town Forest Rd, was CL3)

Mileage Certificate Change 2008 -- BARNET

Mapping Unit
Policy & Planning Division
Vermont Agency of Transportation -- February 2008



0 0.2 Miles



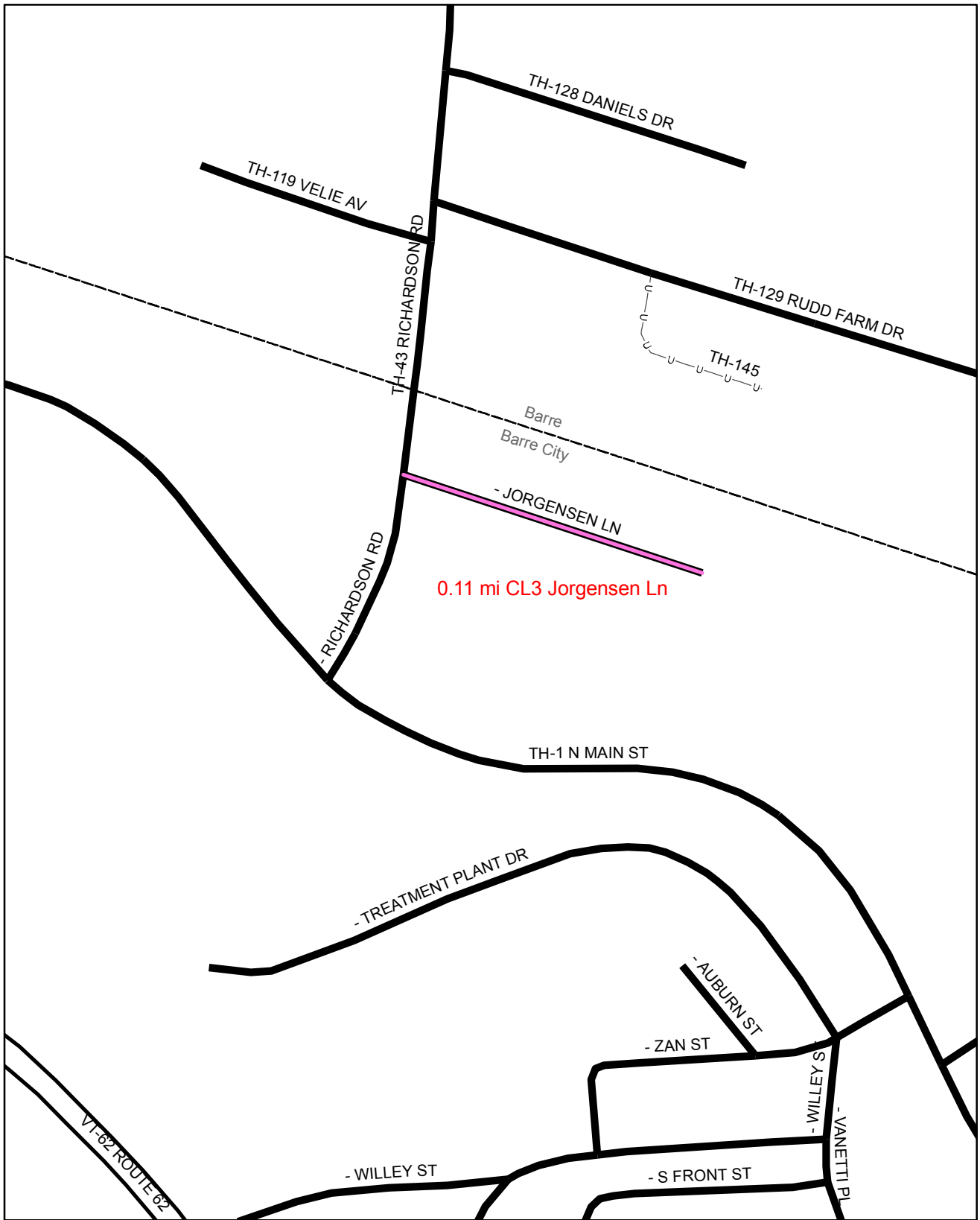
Mileage Certificate Change 2008 -- BARRE TOWN

Mapping Unit
 Policy & Planning Division
 Vermont Agency of Transportation -- March 2008



0 0.1 Miles



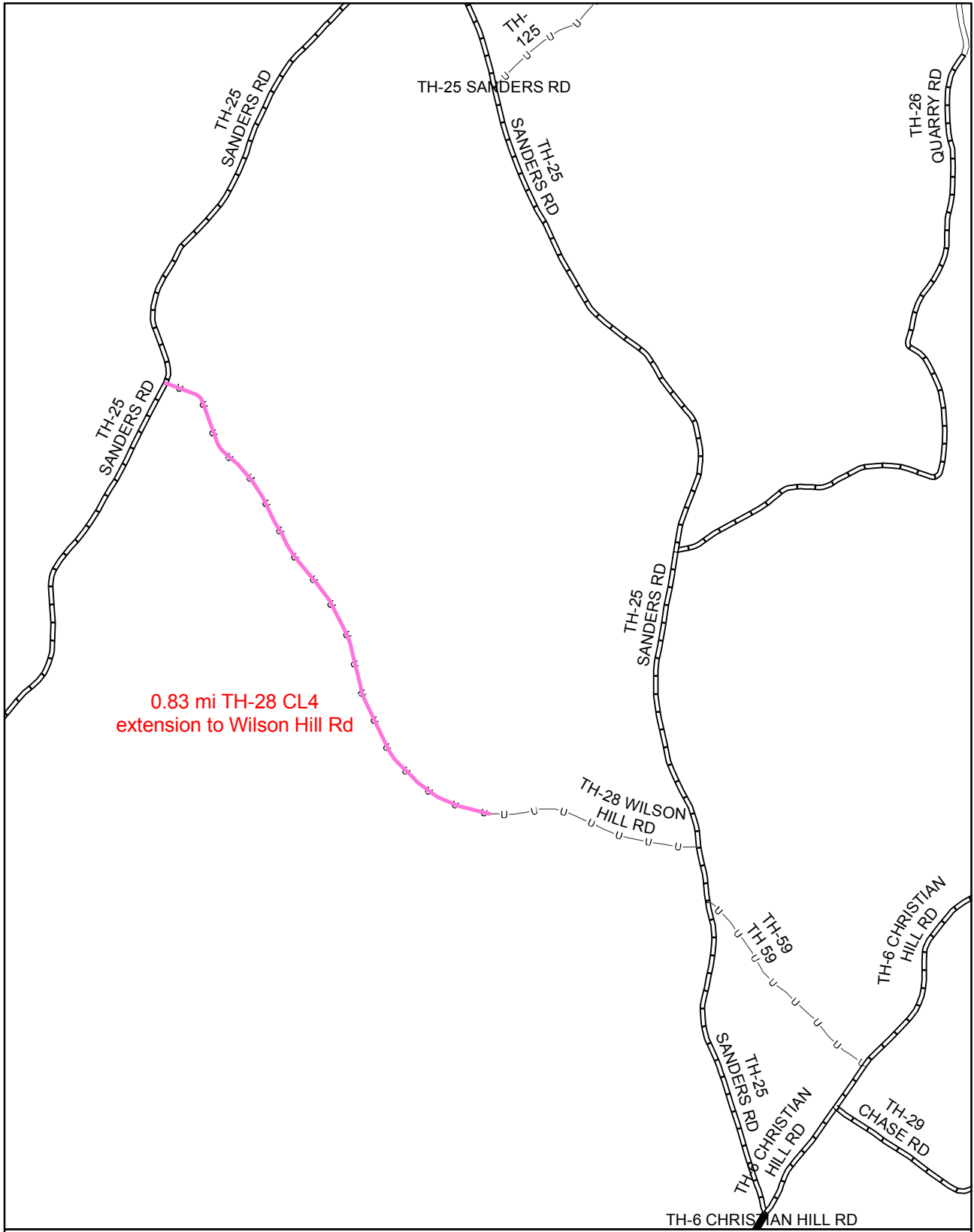


Mileage Certificate Change 2008 -- BARRE CITY

Mapping Unit
 Policy & Planning Division
 Vermont Agency of Transportation -- March 2008



0 0.05 Miles

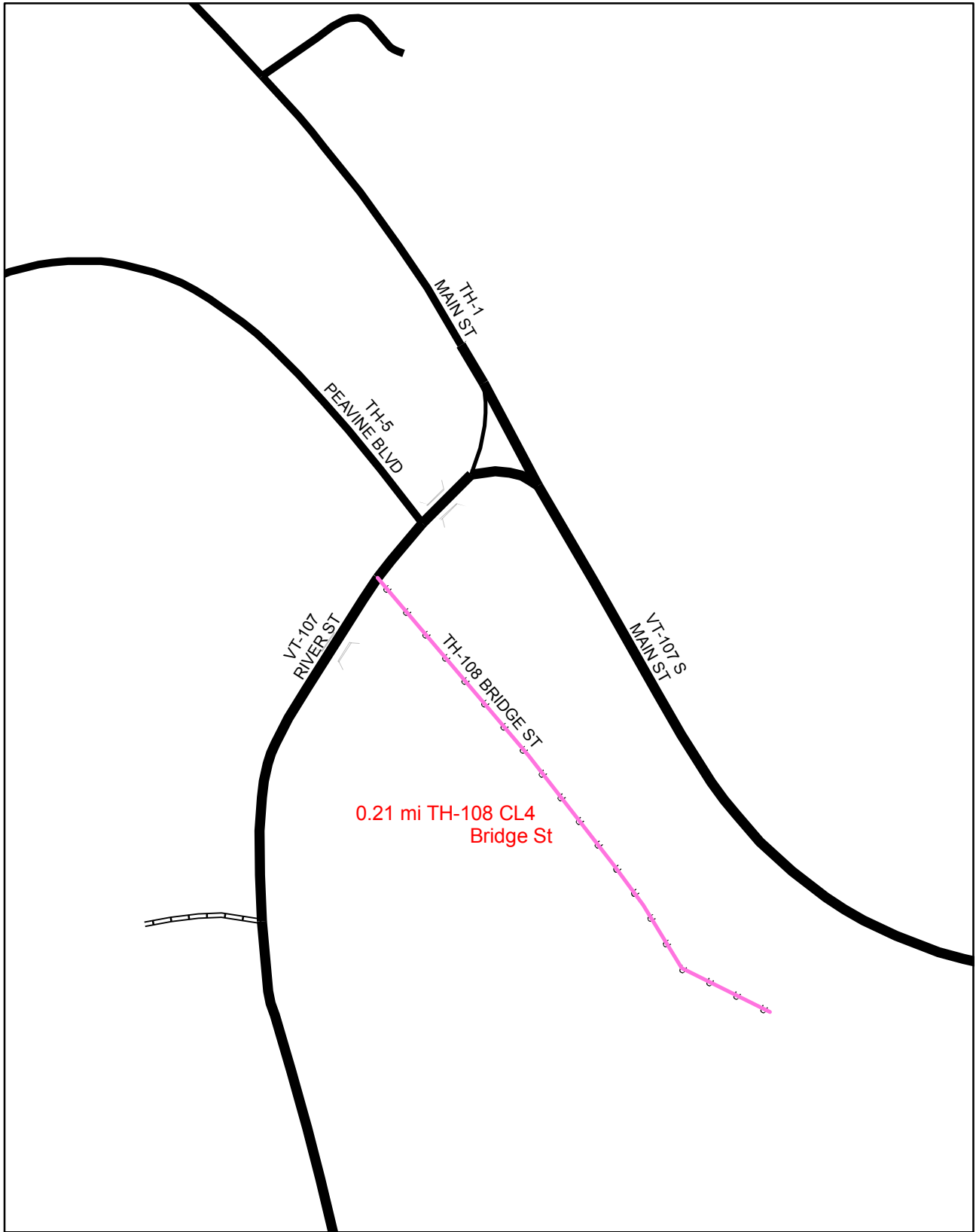


0.83 mi TH-28 CL4
extension to Wilson Hill Rd

Mileage Certificate Change 2008 -- BETHEL

Mapping Unit
 Policy & Planning Division
 Vermont Agency of Transportation -- January 2008





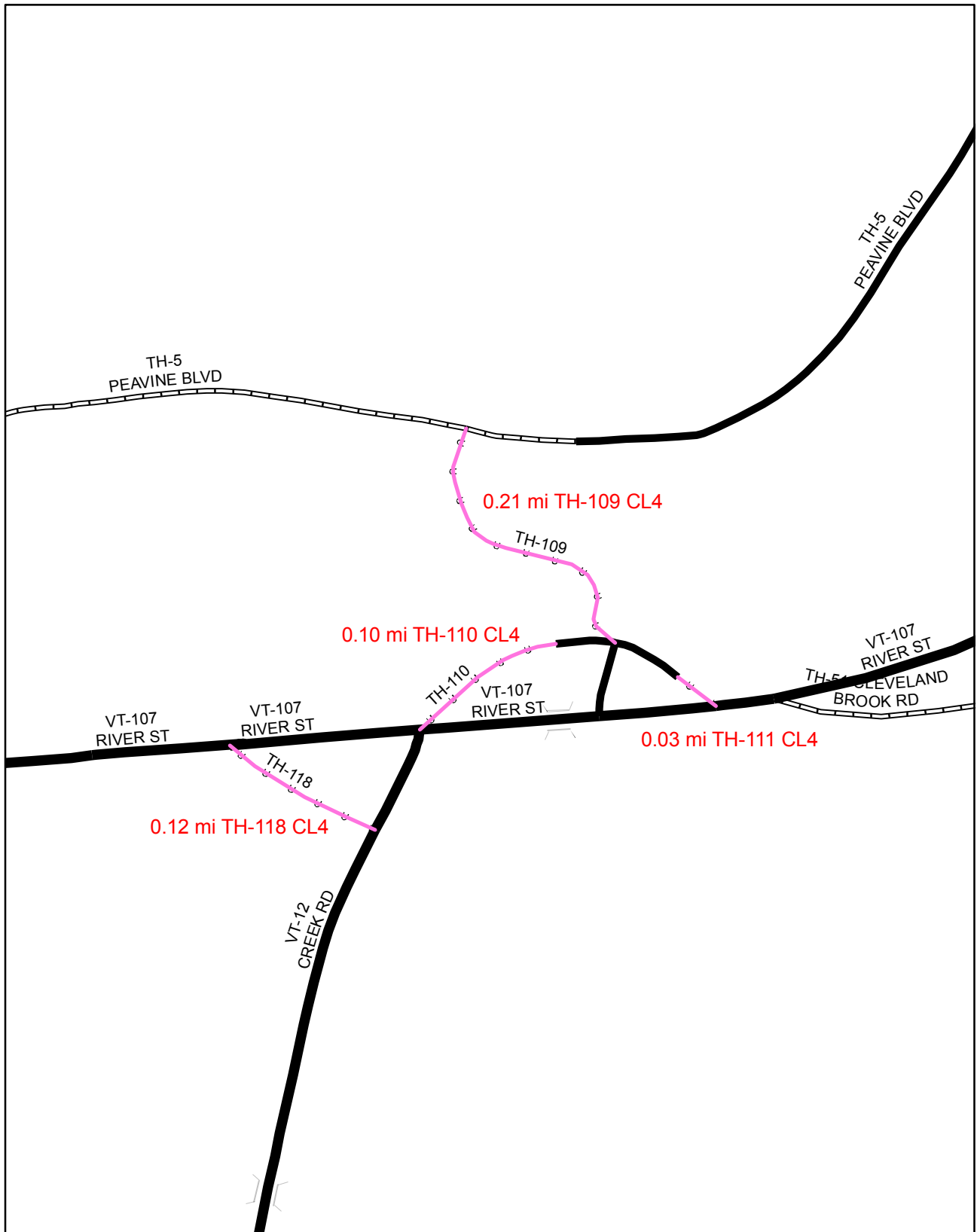
Mileage Certificate Change 2008 -- BETHEL

Mapping Unit
Policy & Planning Division
Vermont Agency of Transportation -- January 2008



0 0.05 Miles

A graphic scale bar consisting of a horizontal line with alternating black and white segments, representing a distance of 0.05 miles.

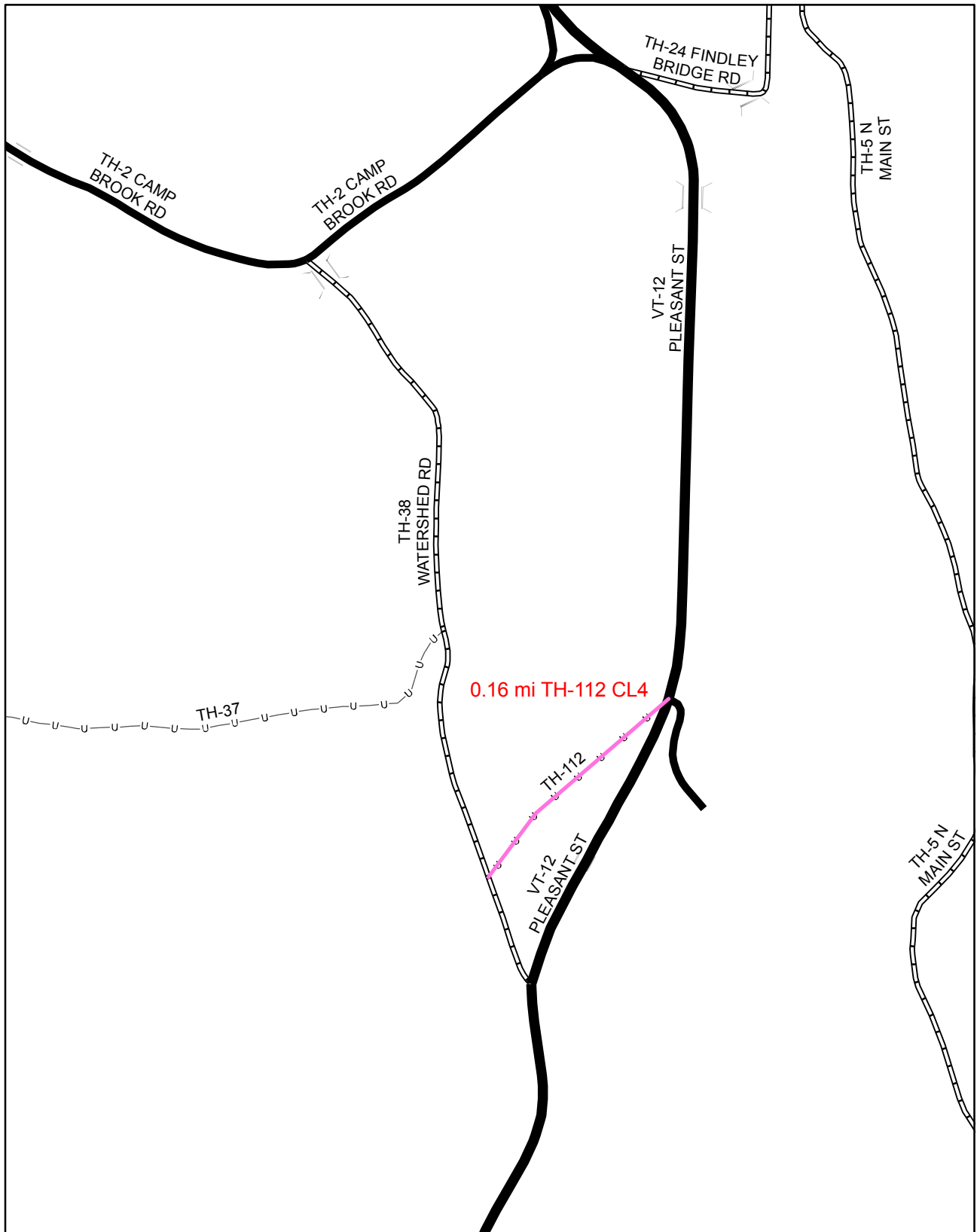


Mileage Certificate Change 2008 -- BETHEL



Mapping Unit
 Policy & Planning Division
 Vermont Agency of Transportation -- January 2008

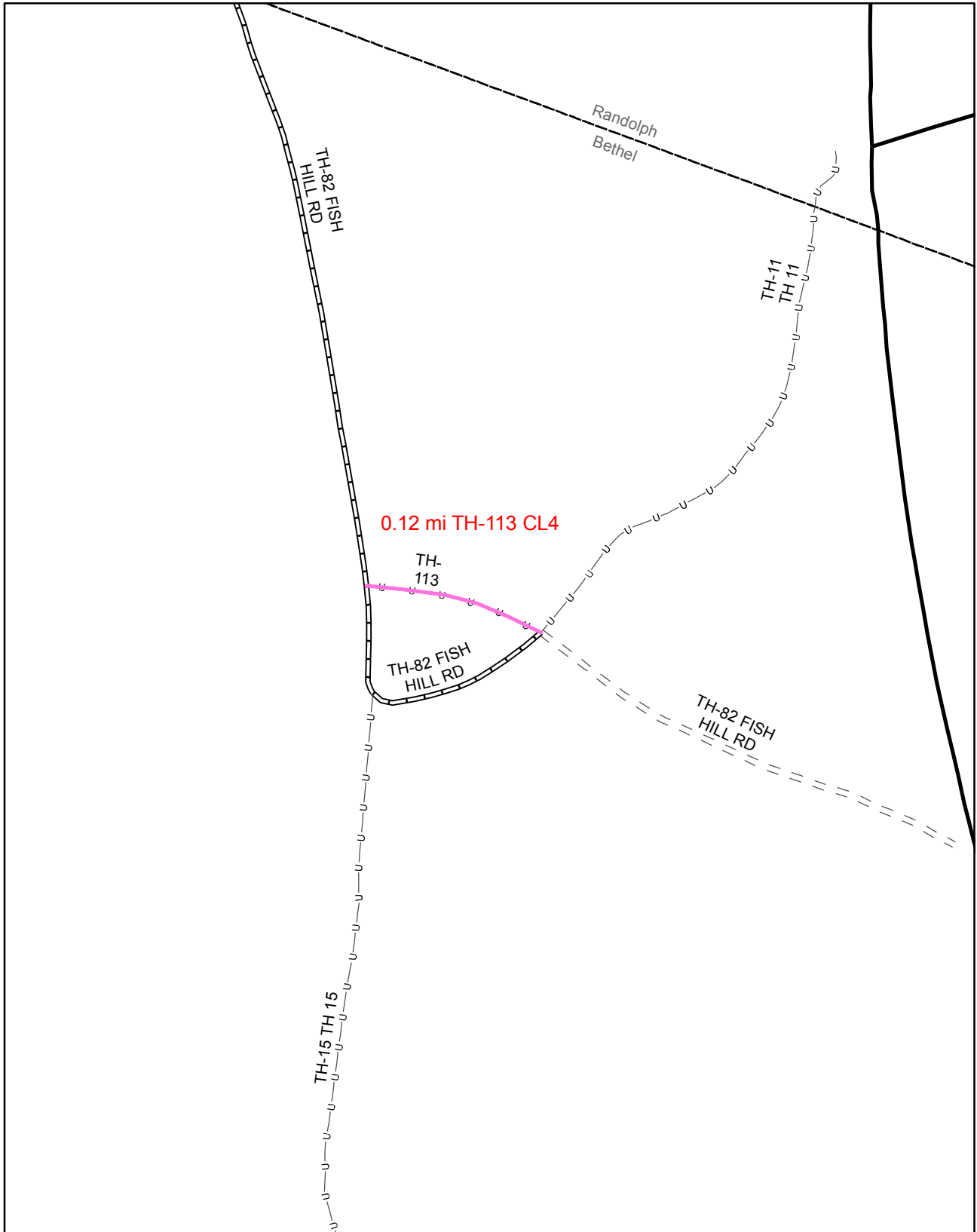




Mileage Certificate Change 2008 -- BETHEL

Mapping Unit
 Policy & Planning Division
 Vermont Agency of Transportation -- January 2008

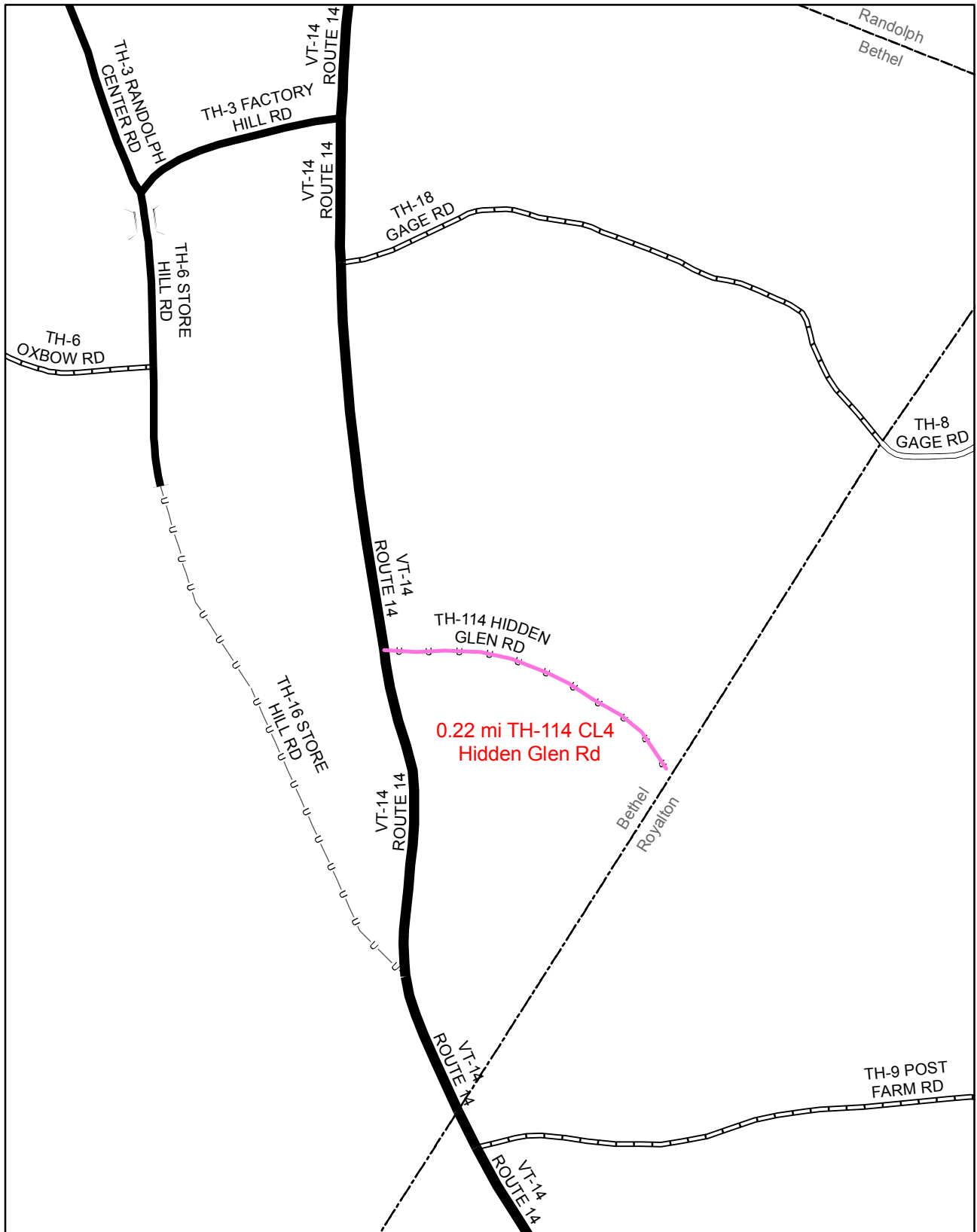




Mileage Certificate Change 2008 -- BETHEL

Mapping Unit
 Policy & Planning Division
 Vermont Agency of Transportation -- January 2008



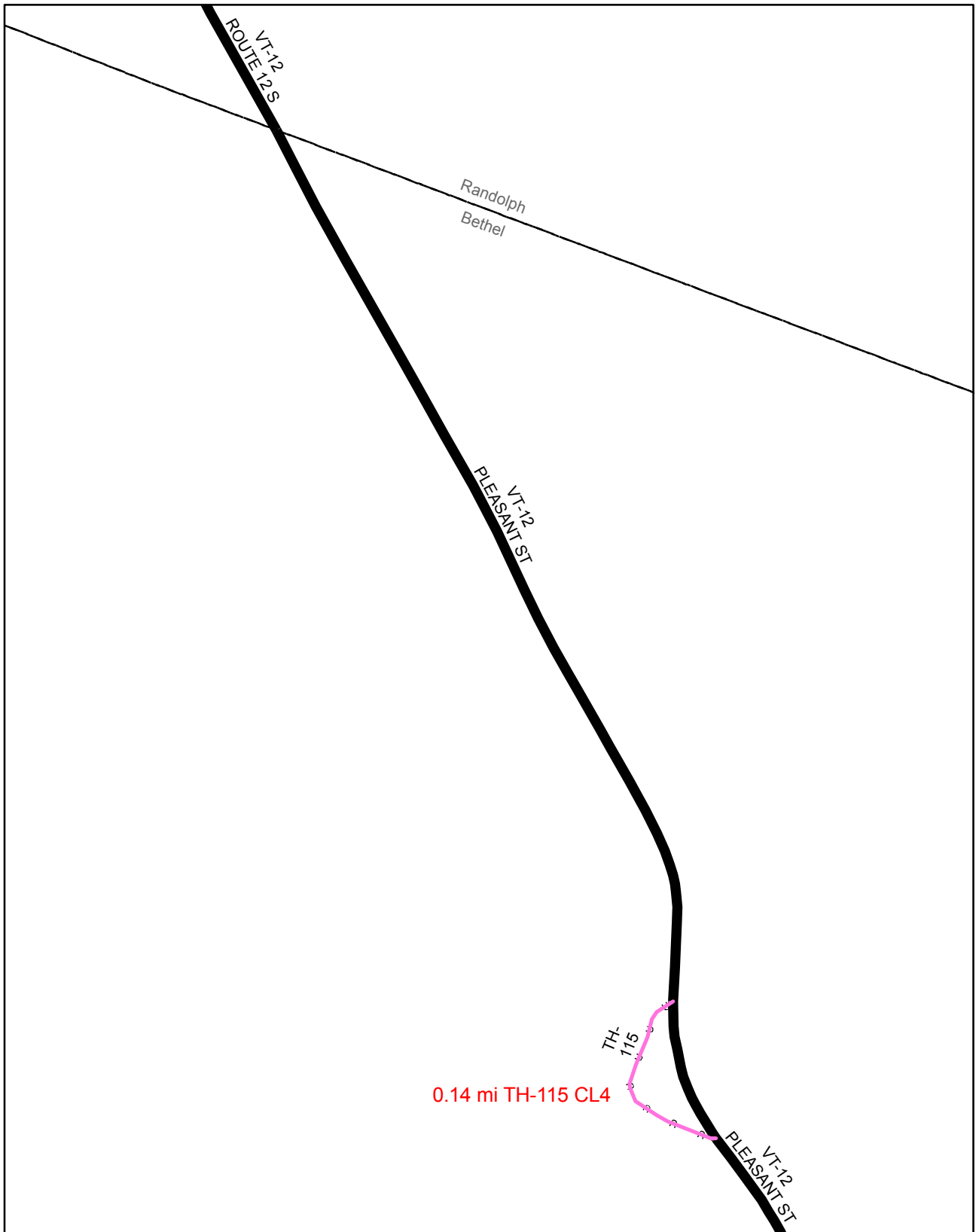


Mileage Certificate Change 2008 -- BETHEL

Mapping Unit
 Policy & Planning Division
 Vermont Agency of Transportation -- January 2008



0 0.1 Miles

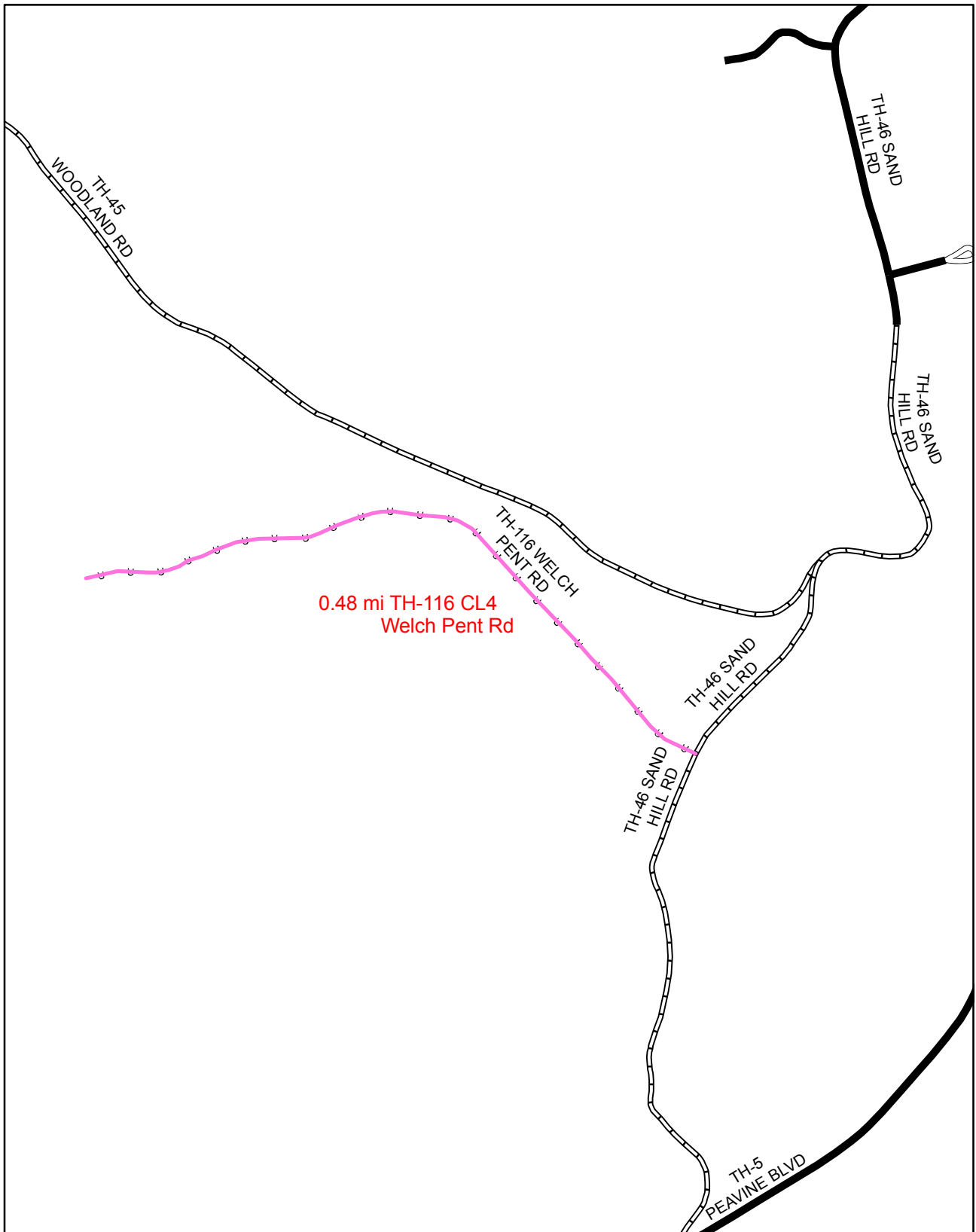


Mileage Certificate Change 2008 -- BETHEL

Mapping Unit
Policy & Planning Division
Vermont Agency of Transportation -- January 2008



0 0.1 Miles



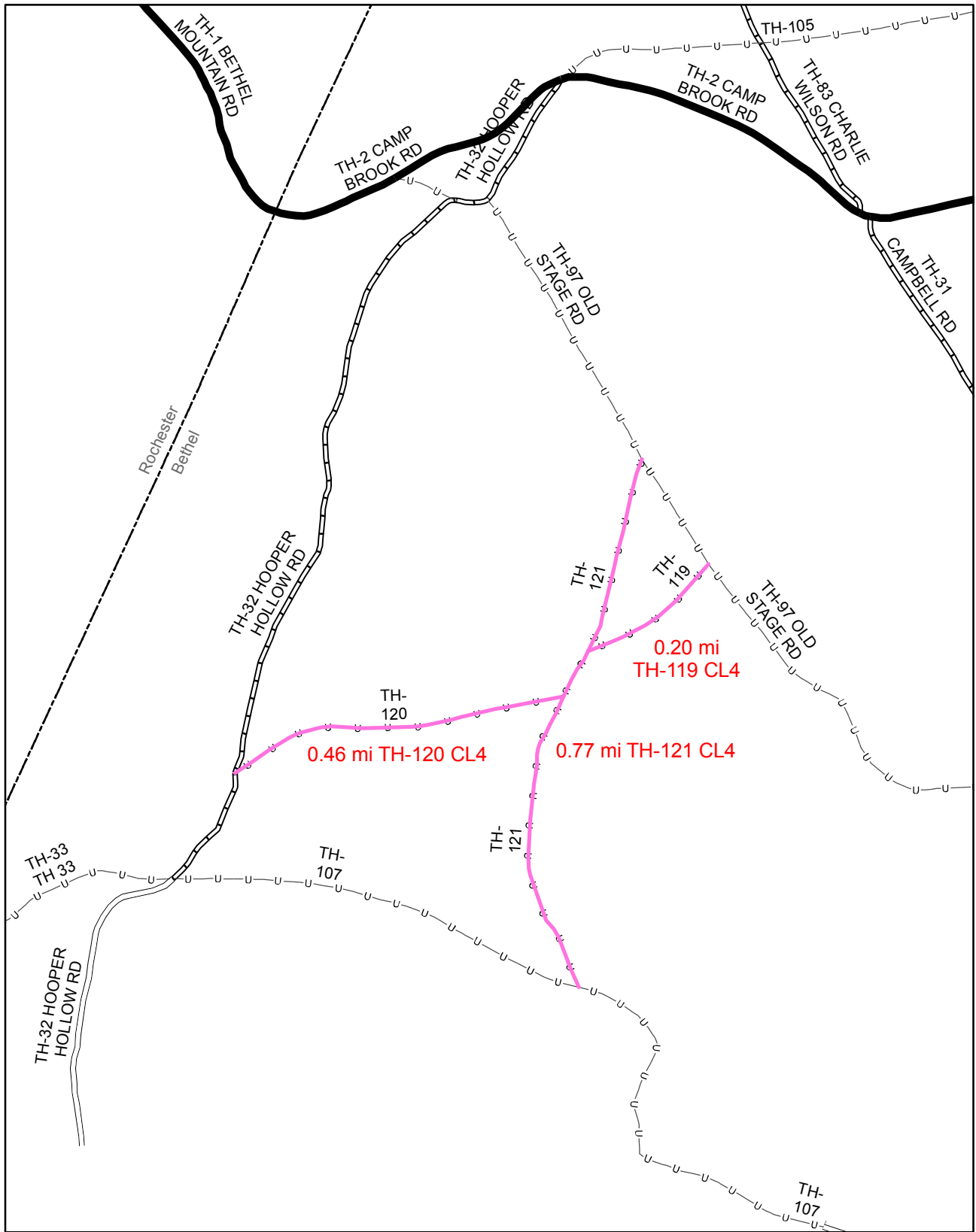
Mileage Certificate Change 2008 -- BETHEL

Mapping Unit
Policy & Planning Division
Vermont Agency of Transportation -- January 2008



0 0.1 Miles

A horizontal scale bar with a black and white alternating pattern. It is labeled "0" at the left end and "0.1 Miles" at the right end.

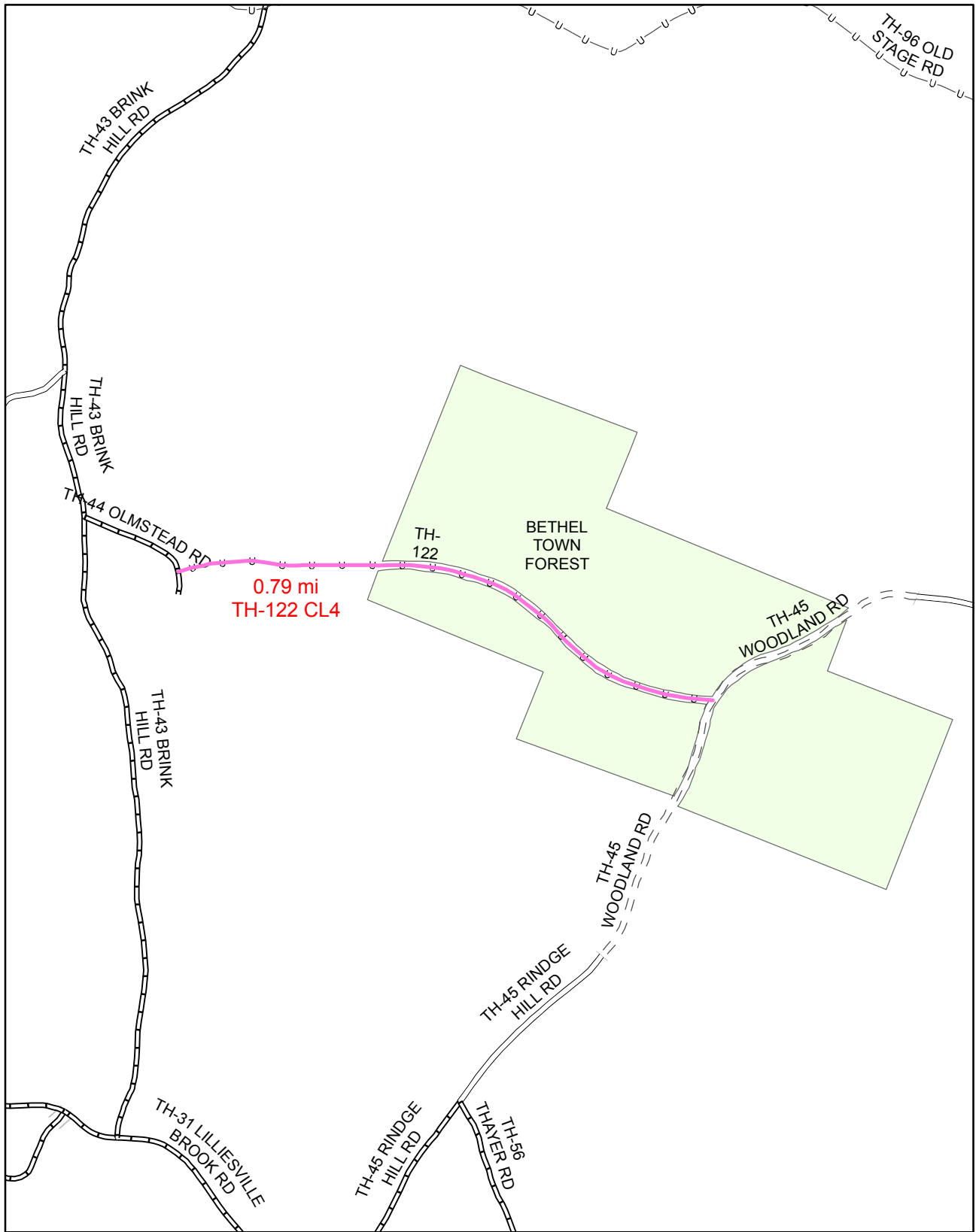


Mileage Certificate Change 2008 -- BETHEL



Mapping Unit
 Policy & Planning Division
 Vermont Agency of Transportation -- March 2008

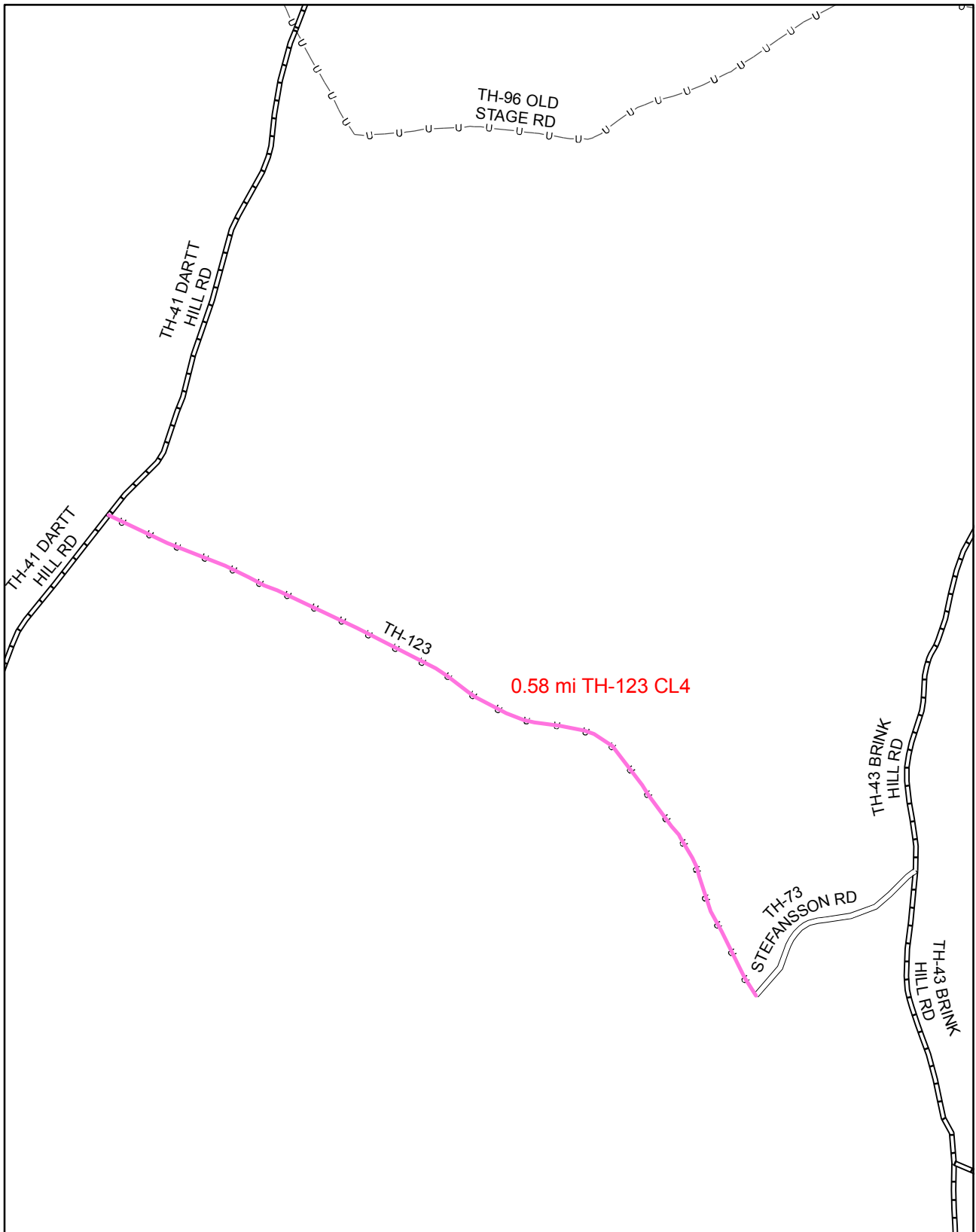




Mileage Certificate Change 2008 -- BETHEL

Mapping Unit
 Policy & Planning Division
 Vermont Agency of Transportation -- March 2008





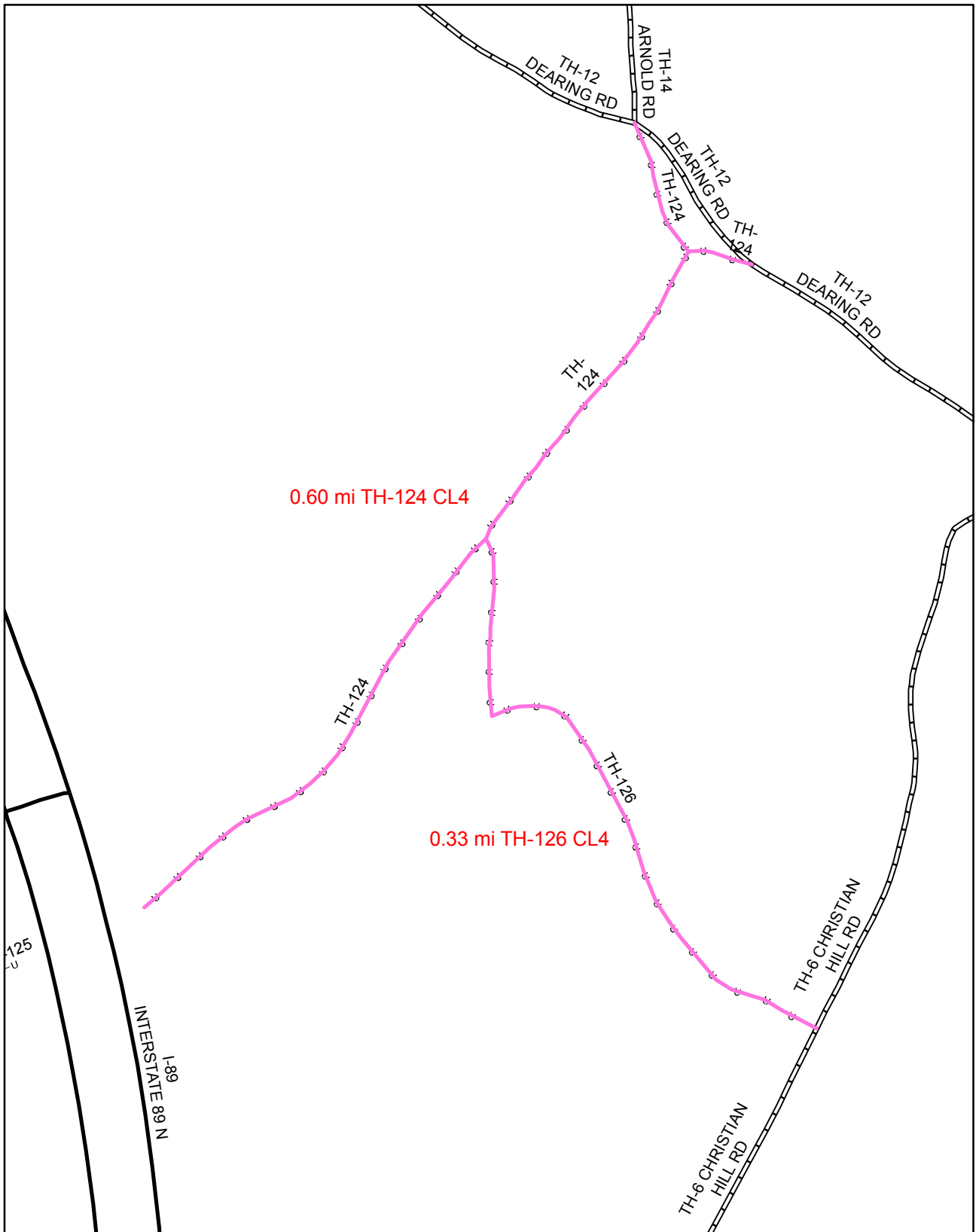
Mileage Certificate Change 2008 -- BETHEL

Mapping Unit
Policy & Planning Division
Vermont Agency of Transportation -- March 2008



0 0.1 Miles

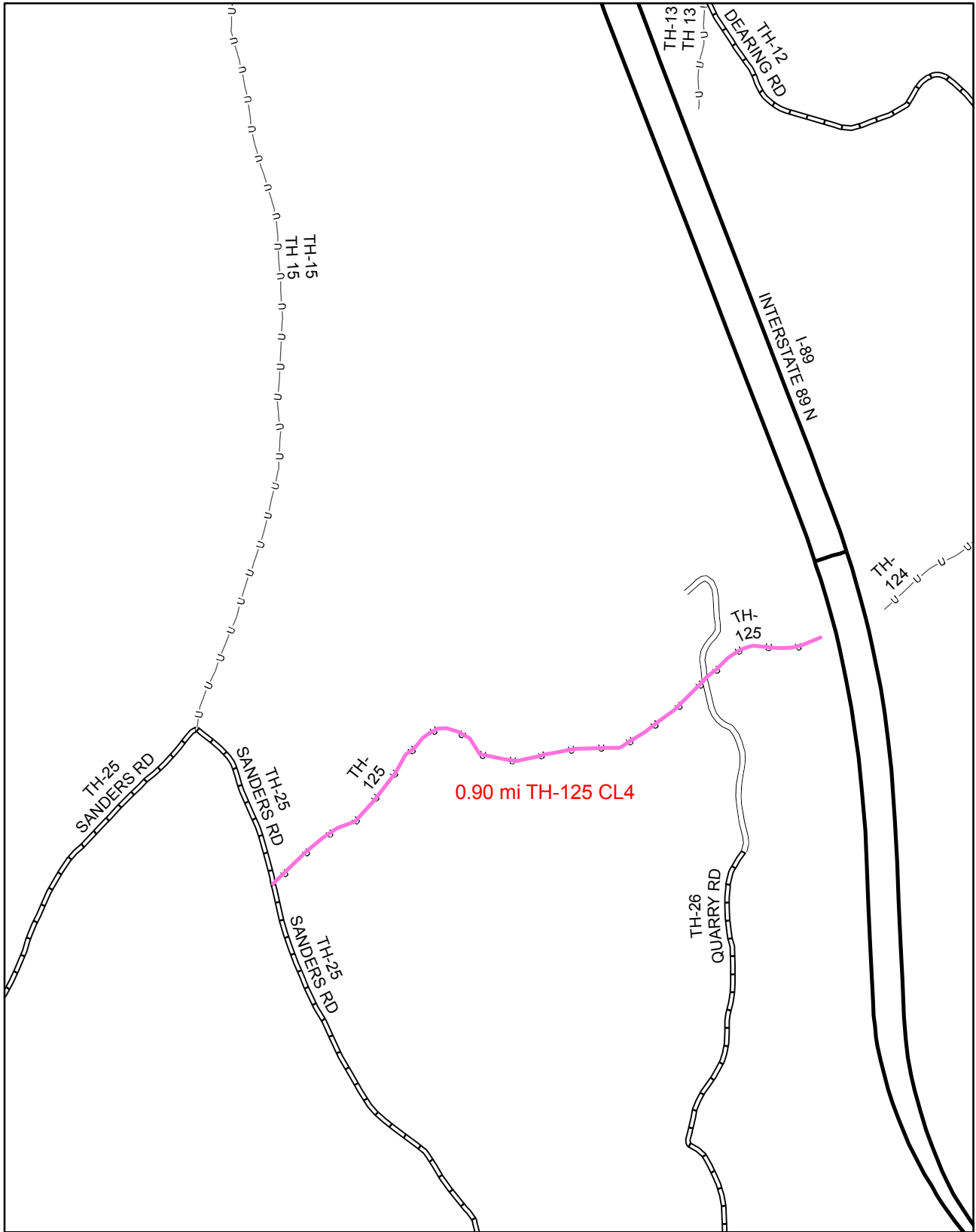
A horizontal scale bar with a black and white alternating pattern, representing a distance of 0.1 miles.



Mileage Certificate Change 2008 -- BETHEL

Mapping Unit
 Policy & Planning Division
 Vermont Agency of Transportation -- January 2008





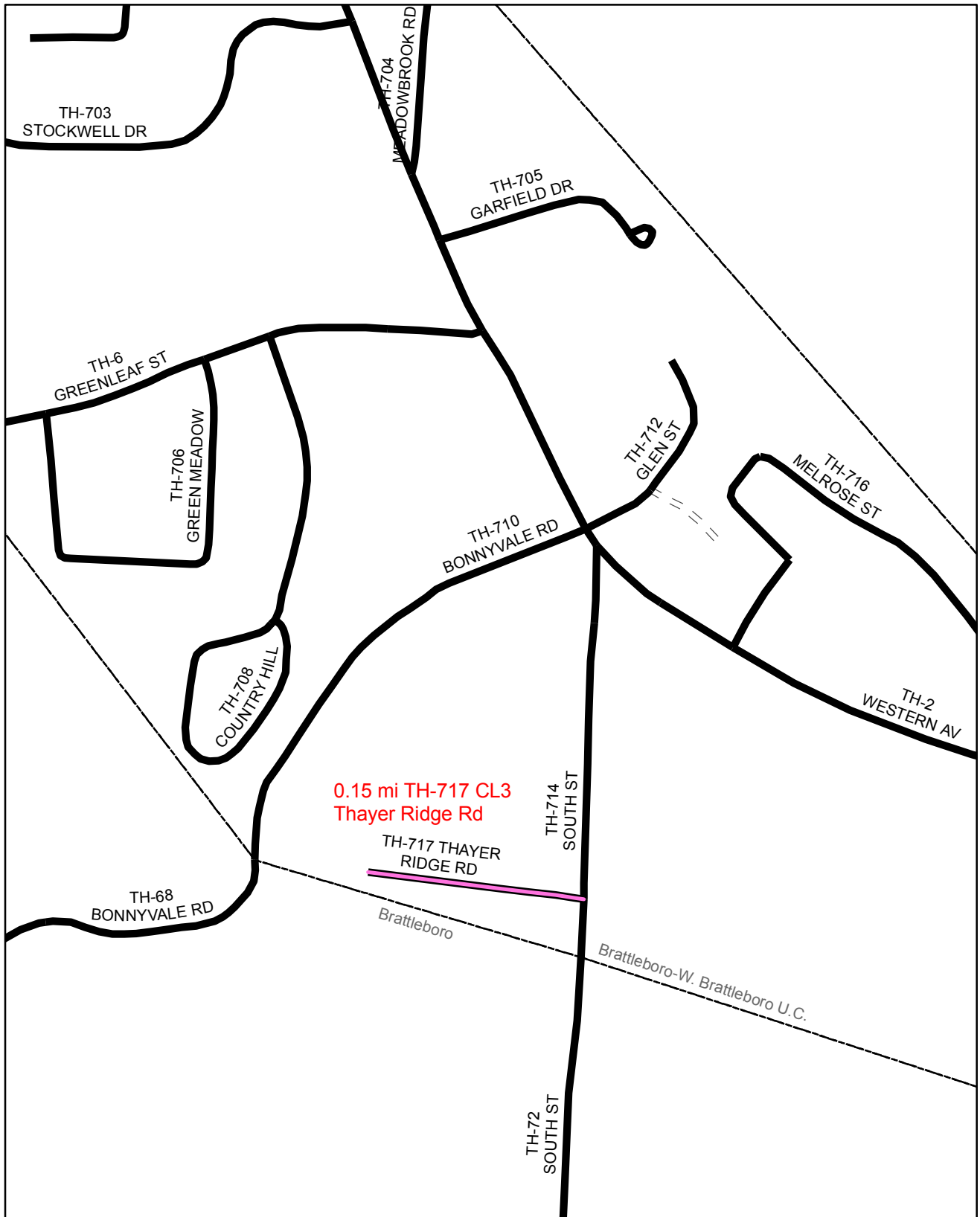
Mileage Certificate Change 2008 -- BETHEL

Mapping Unit
Policy & Planning Division
Vermont Agency of Transportation -- January 2008



0 0.2 Miles





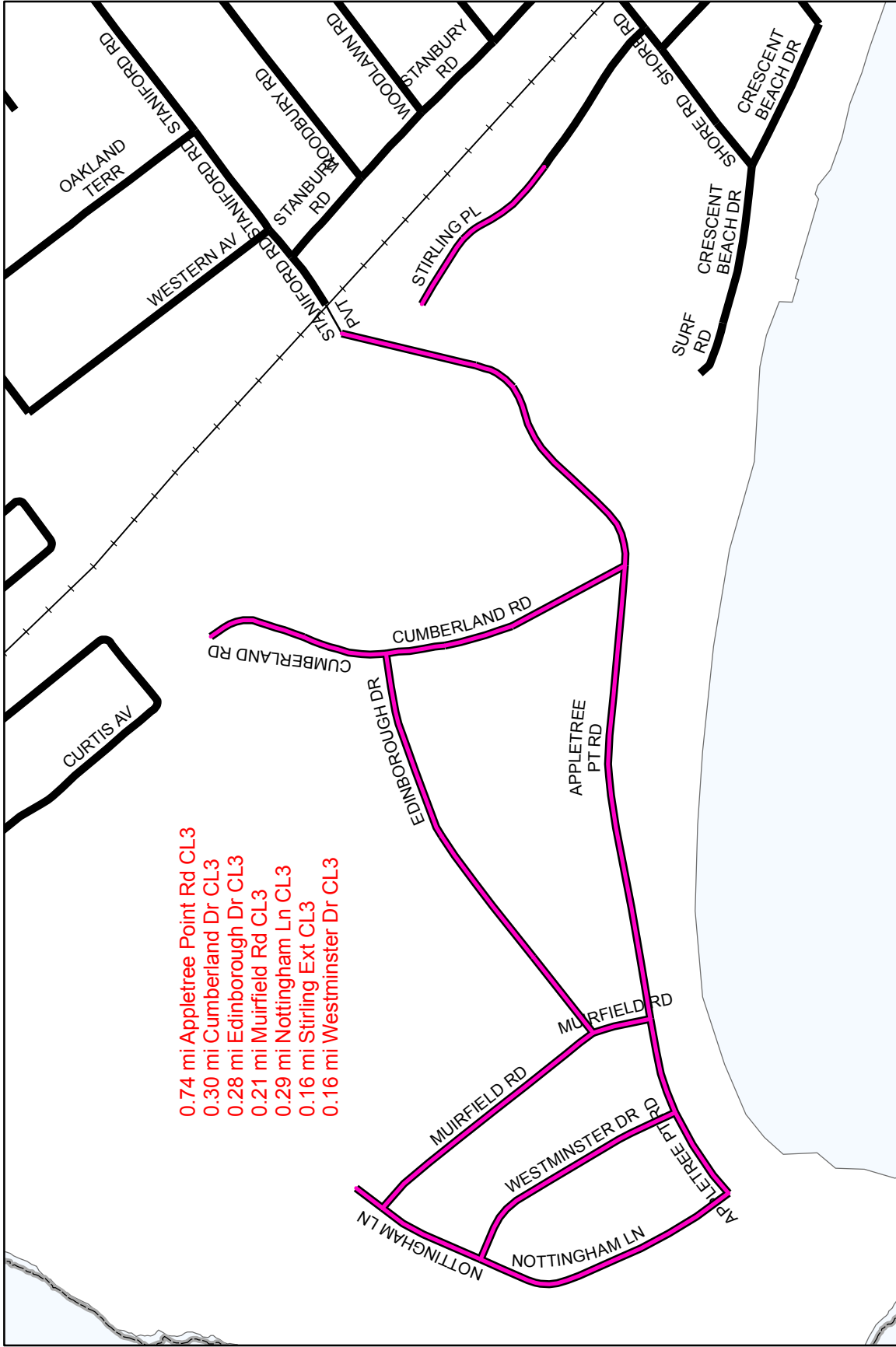
0.15 mi TH-717 CL3
Thayer Ridge Rd

Mileage Certificate Change 2008 -- BRATTLEBORO

Mapping Unit
 Policy & Planning Division
 Vermont Agency of Transportation -- March 2008



0 0.1 Miles

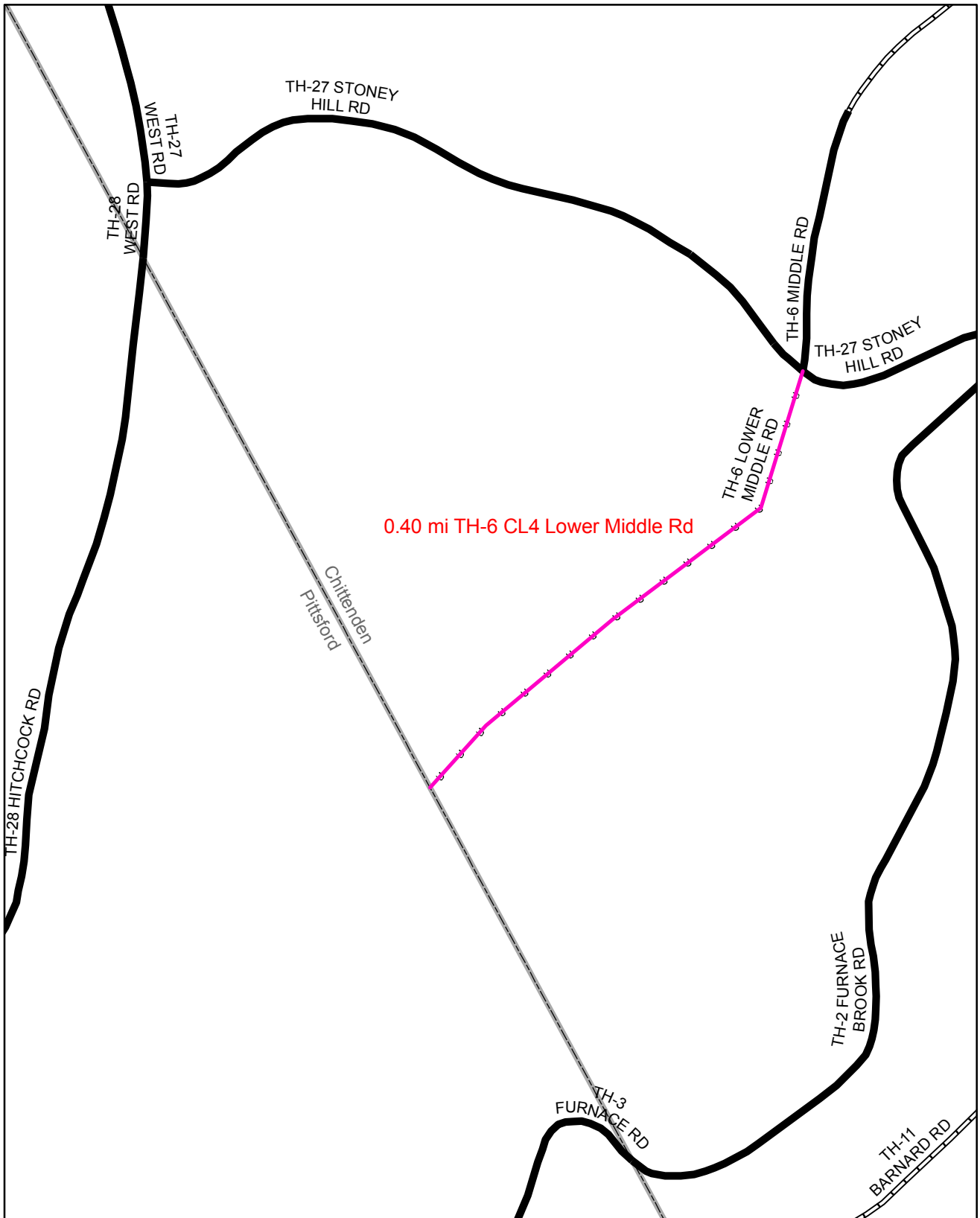


- 0.74 mi Appletree Point Rd CL3
- 0.30 mi Cumberland Dr CL3
- 0.28 mi Edinborough Dr CL3
- 0.21 mi Muirfield Rd CL3
- 0.29 mi Nottingham Ln CL3
- 0.16 mi Stirling Ext CL3
- 0.16 mi Westminster Dr CL3



Mileage Certificate Change 2008 -- BURLINGTON

Mapping Unit
 Policy & Planning Division
 Vermont Agency of Transportation -- March 2008

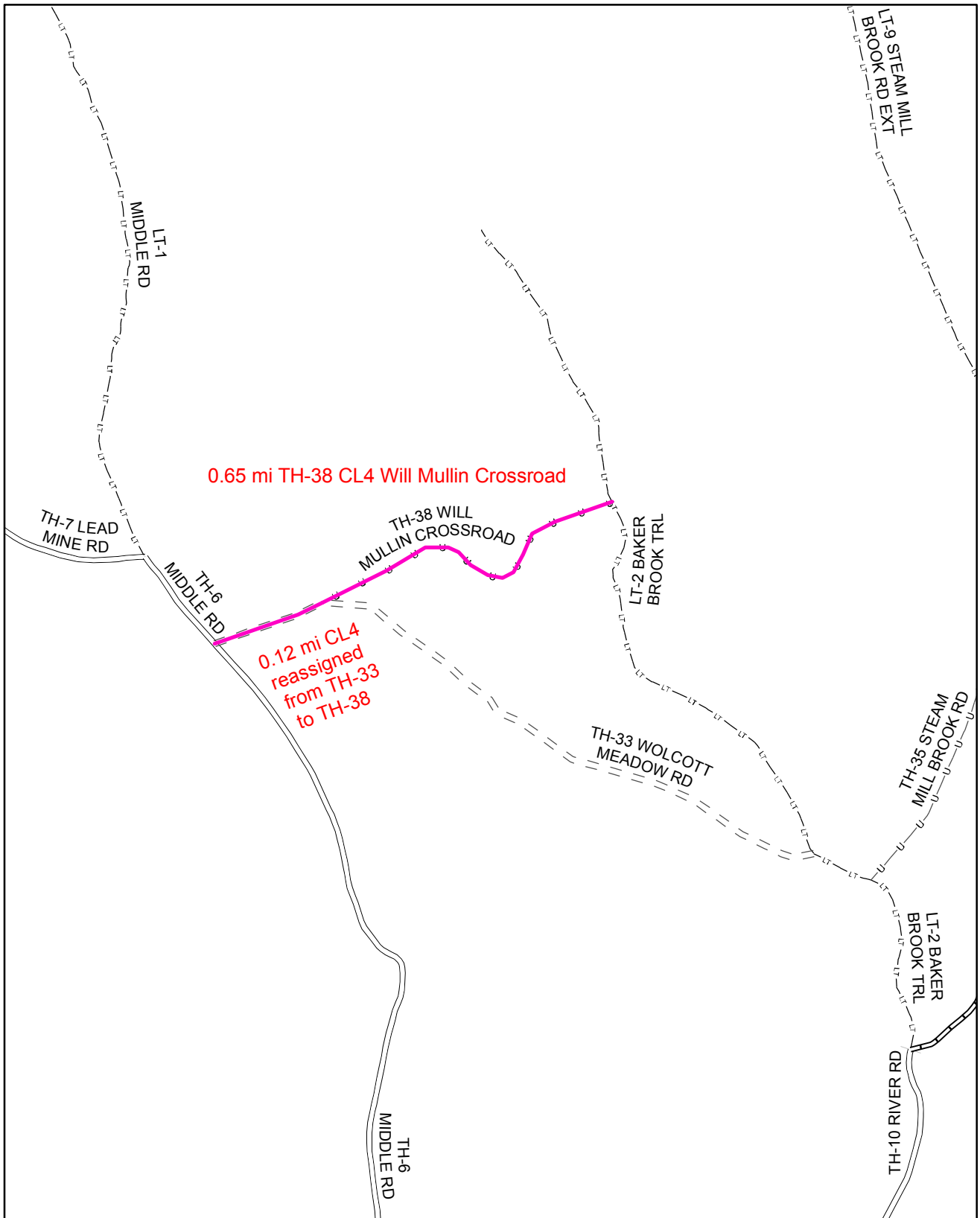


Mileage Certificate Change 2008 -- CHITTENDEN

Mapping Unit
 Policy & Planning Division
 Vermont Agency of Transportation -- February 2008



0 0.1 Miles

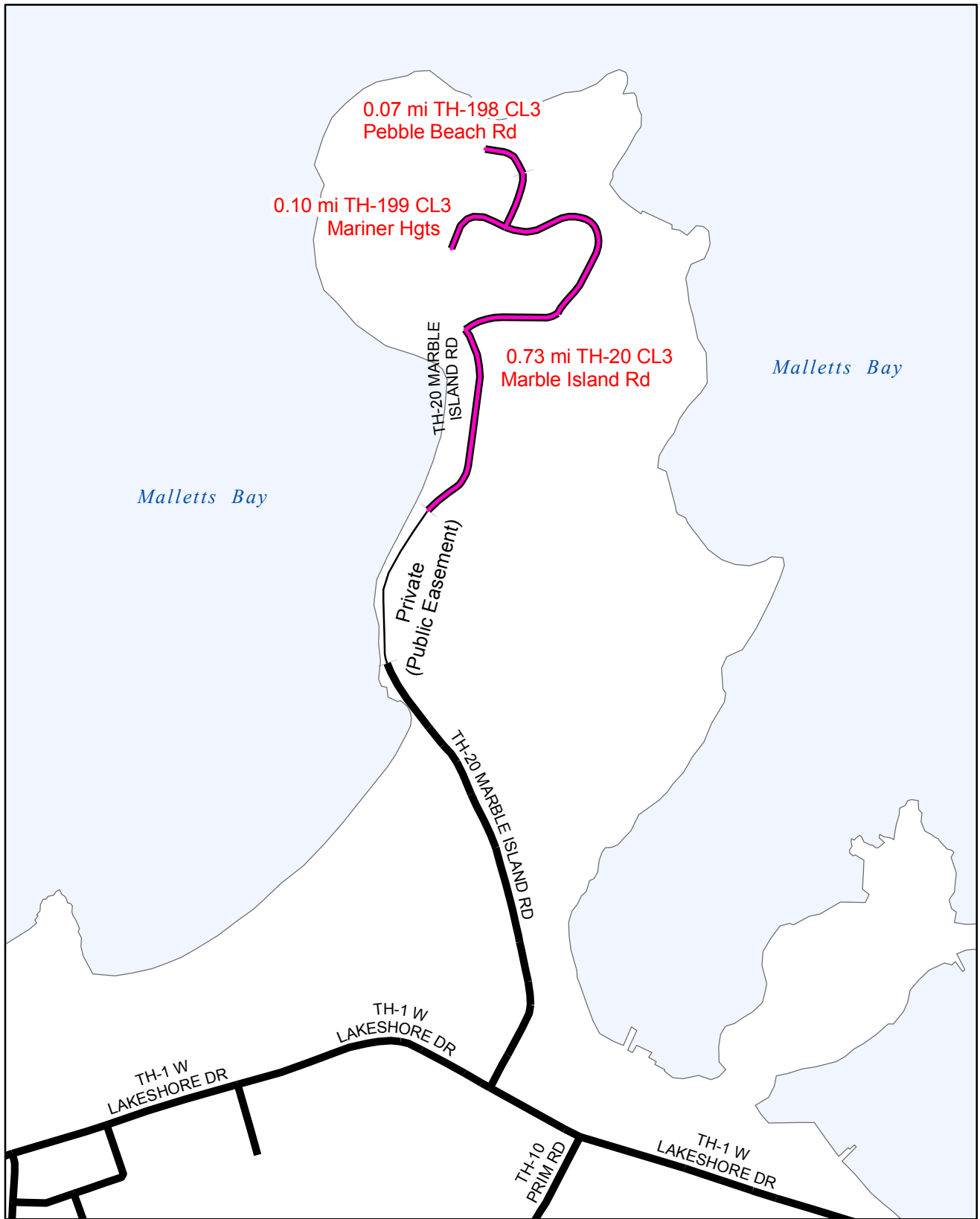


Mileage Certificate Change 2008 -- CHITTENDEN

Mapping Unit
 Policy & Planning Division
 Vermont Agency of Transportation -- February 2008



0  0.2 Miles



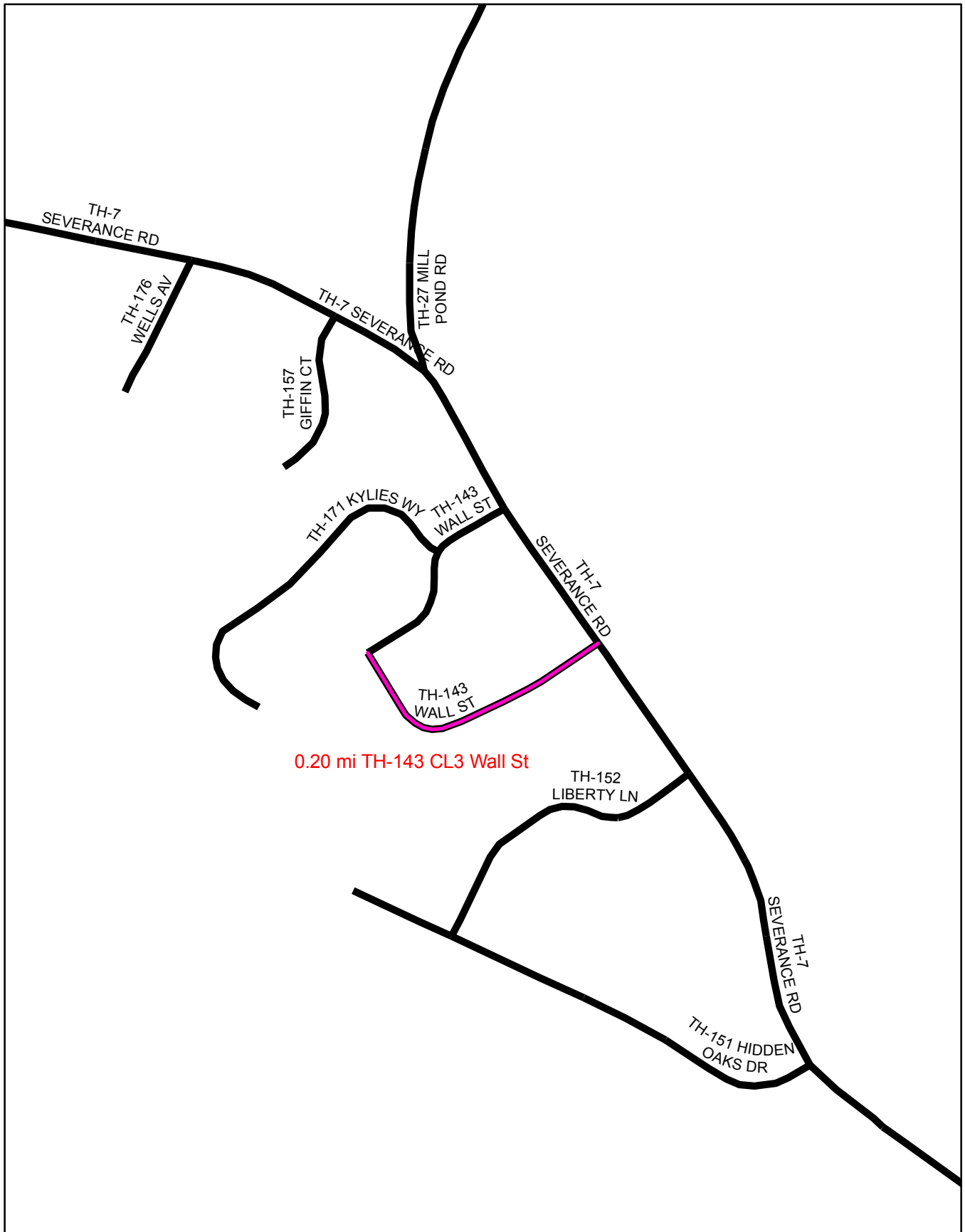
Mileage Certificate Change -- COLCHESTER

Mapping Unit
 Policy & Planning Division
 Vermont Agency of Transportation -- March 2008



0 0.2 Miles

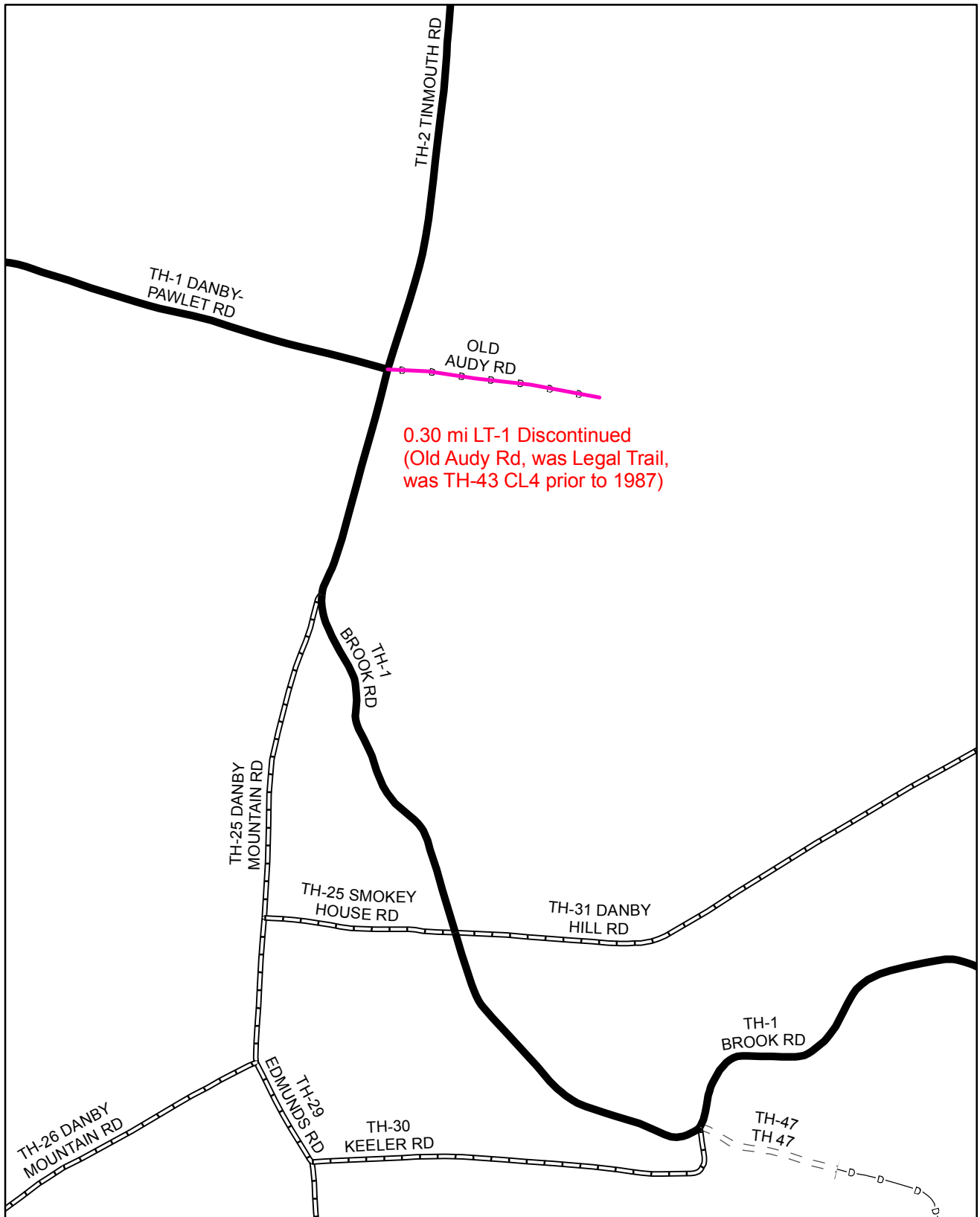




Mileage Certificate Change 2008 -- COLCHESTER

Mapping Unit
 Policy & Planning Division
 Vermont Agency of Transportation -- February 2008



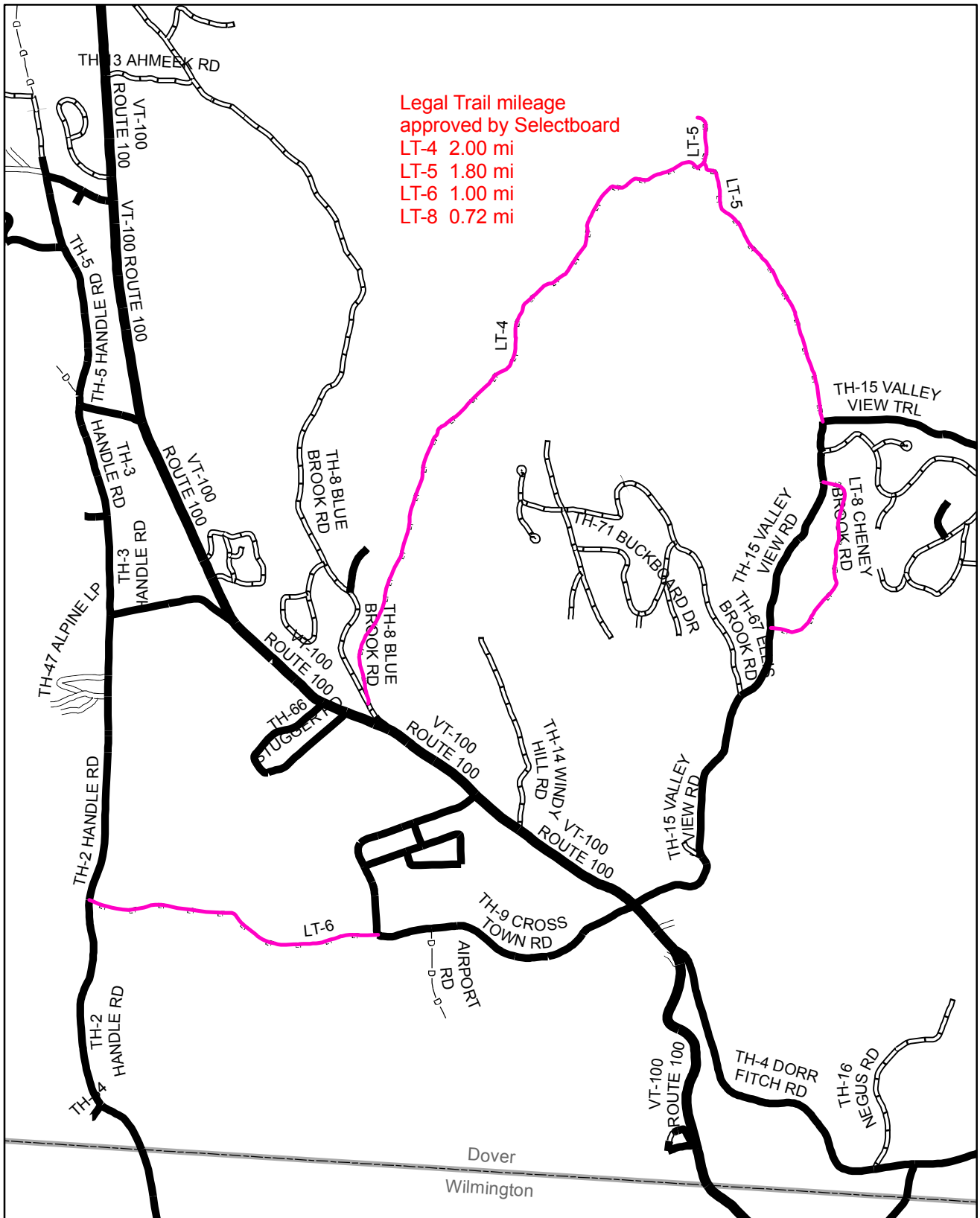


Mileage Certificate Change 2008 -- DANBY

Mapping Unit
 Policy & Planning Division
 Vermont Agency of Transportation -- February 2008

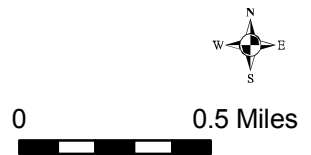


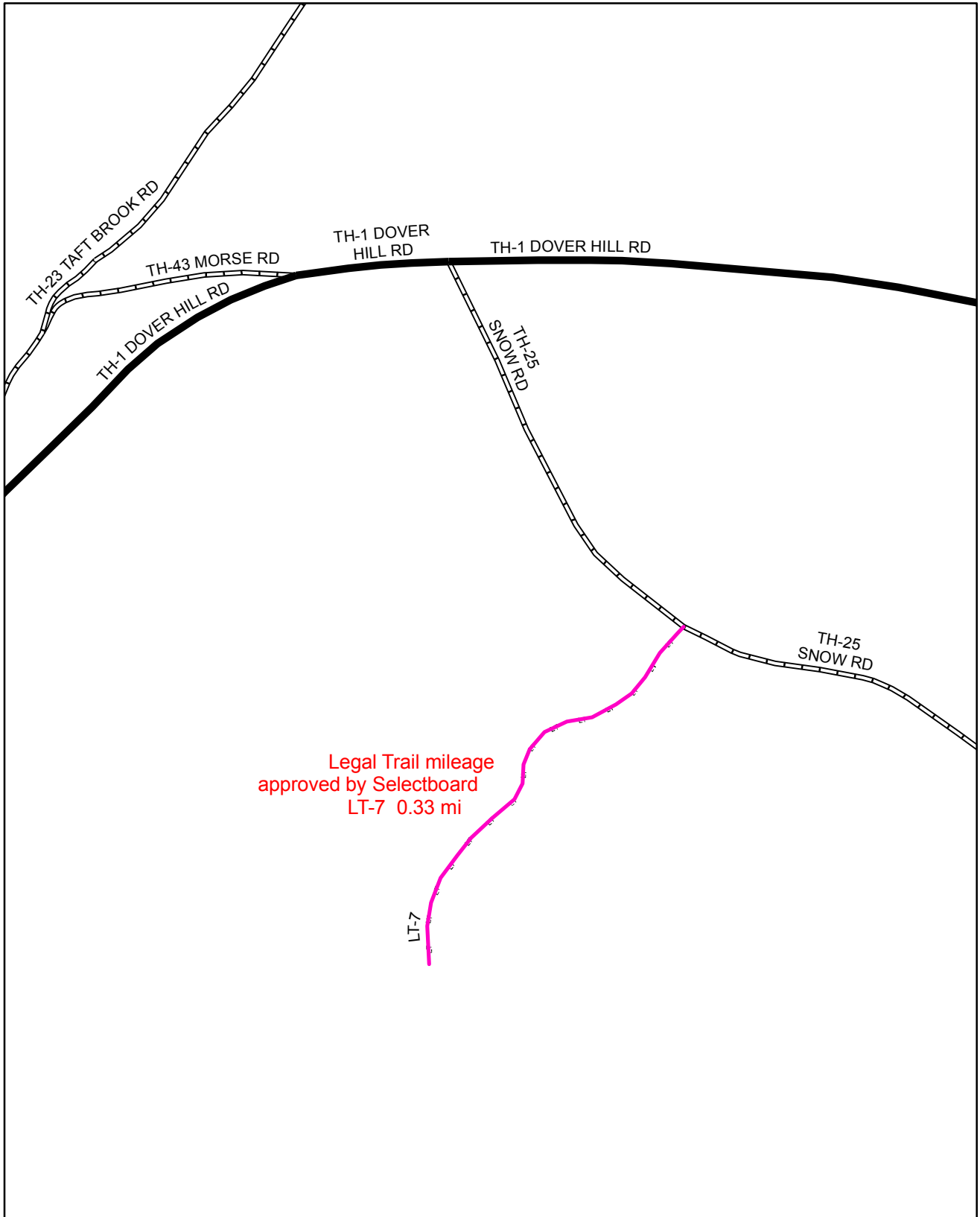
0 0.2 Miles



Mileage Certificate Change 2008 -- DOVER

Mapping Unit
 Policy & Planning Division
 Vermont Agency of Transportation -- March 2008



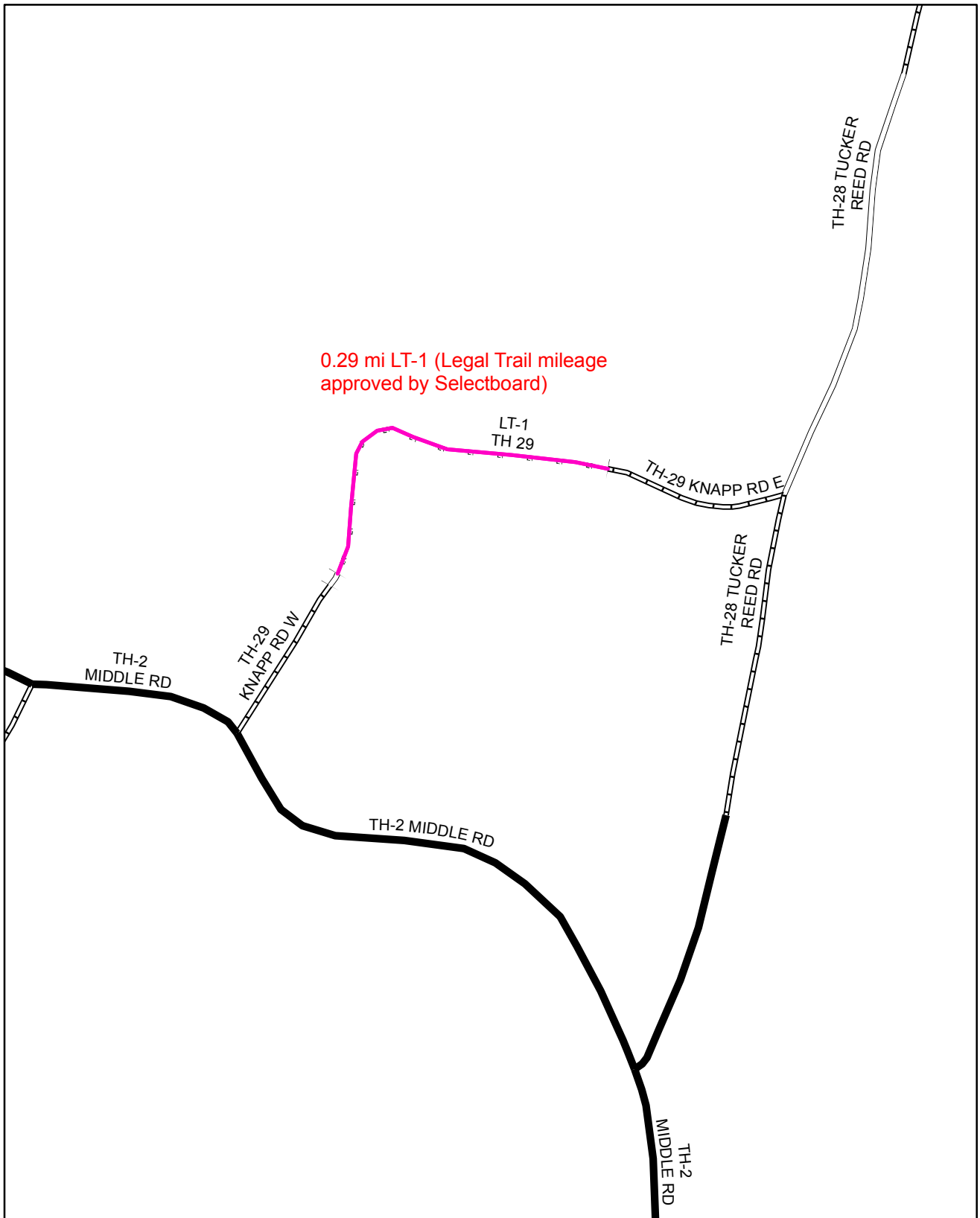


Mileage Certificate Change 2008 -- DOVER

Mapping Unit
 Policy & Planning Division
 Vermont Agency of Transportation -- March 2008



0 0.1 Miles



0.29 mi LT-1 (Legal Trail mileage approved by Selectboard)

LT-1
TH 29

TH-29 KNAPP RD E

TH-28 TUCKER
REED RD

TH-2
MIDDLE RD

TH-29
KNAPP RD W

TH-2 MIDDLE RD

TH-2
MIDDLE RD

TH-28 TUCKER
REED RD

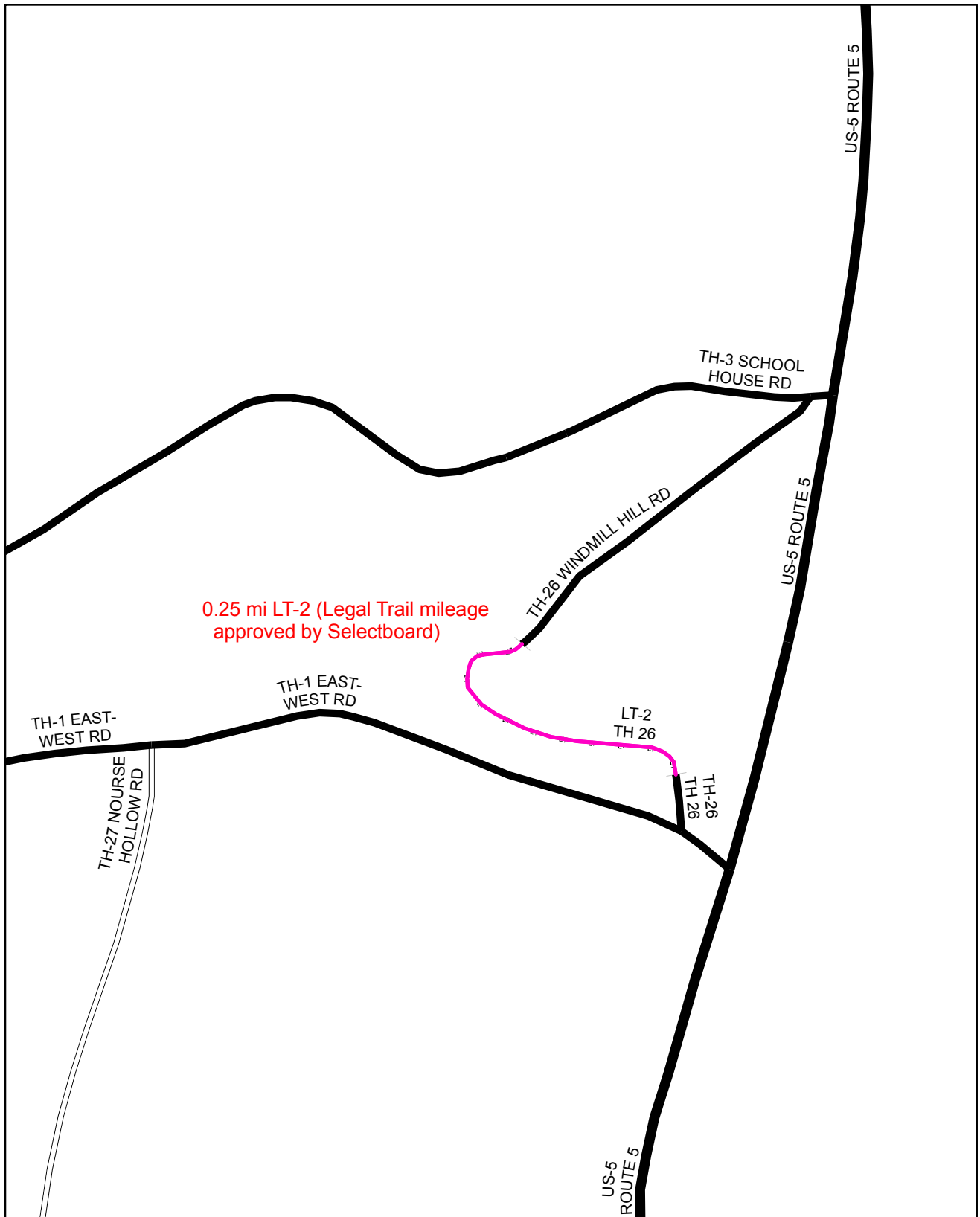
Mileage Certificate Change 2008 -- DUMMERSTON

Mapping Unit
Policy & Planning Division
Vermont Agency of Transportation -- March 2008



0 0.1 Miles



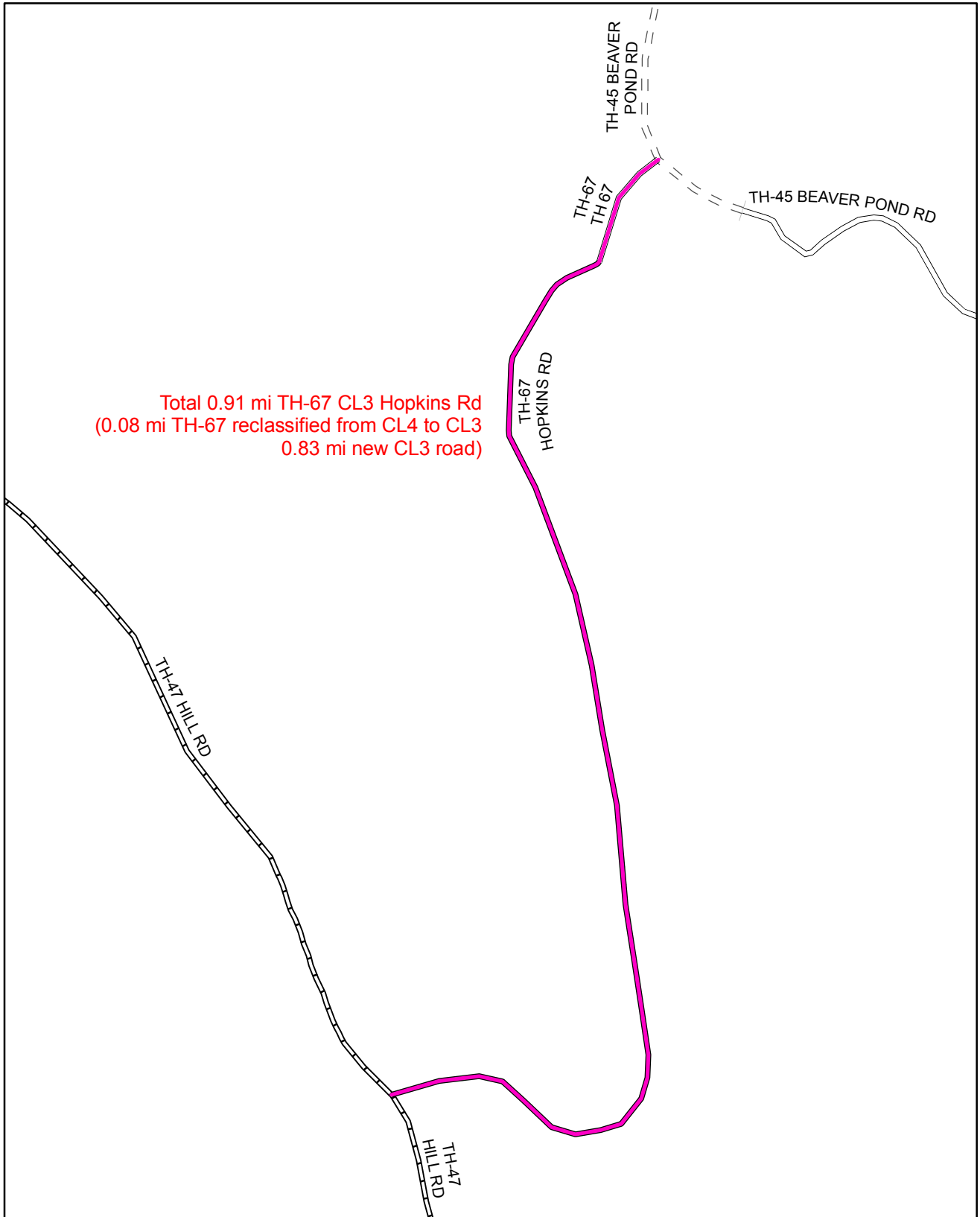


Mileage Certificate Change 2008 -- DUMMERSTON

Mapping Unit
 Policy & Planning Division
 Vermont Agency of Transportation -- March 2008



0 0.1 Miles

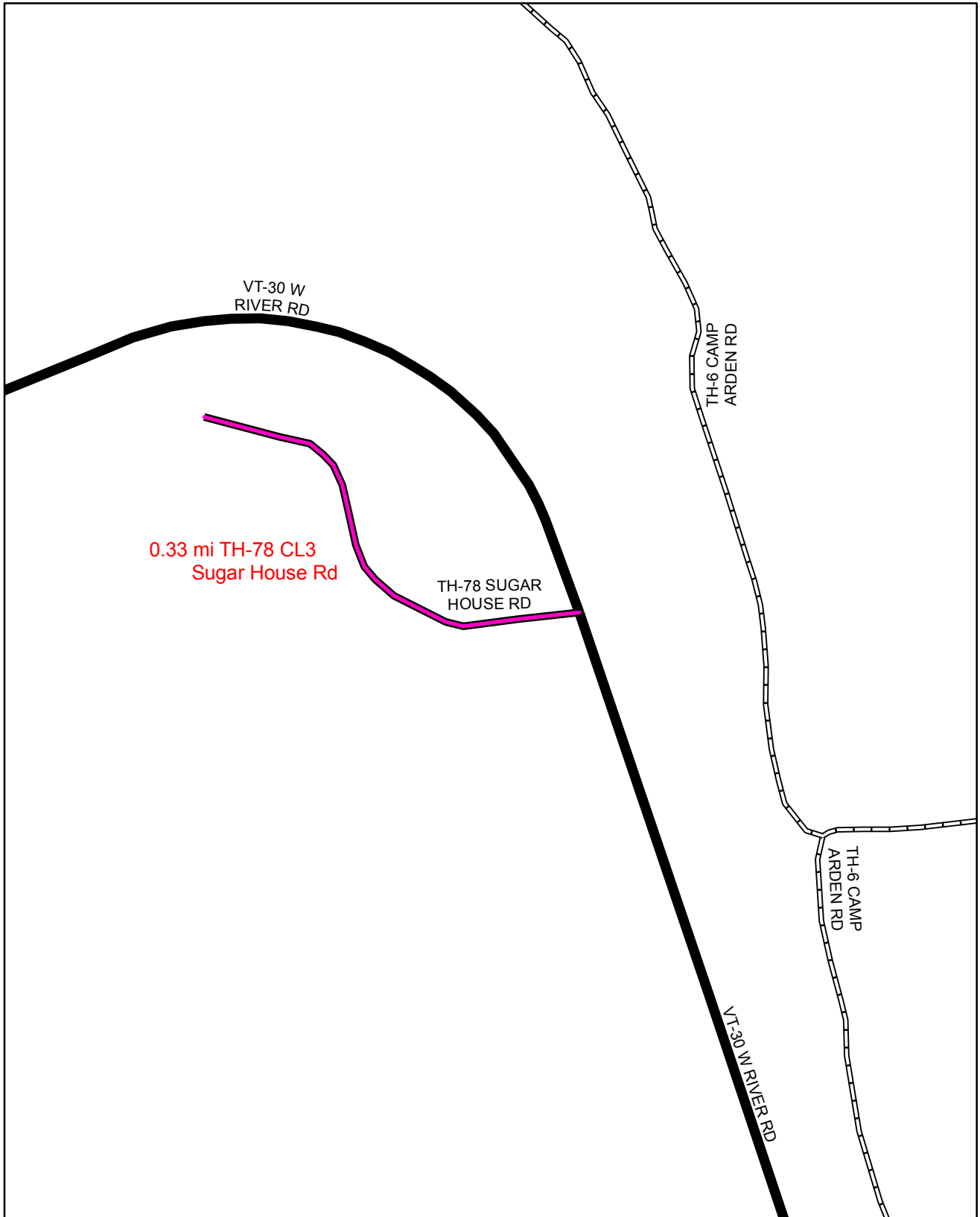


Mileage Certificate Change 2008 -- DUMMERSTON

Mapping Unit
 Policy & Planning Division
 Vermont Agency of Transportation -- March 2008

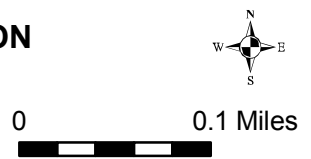


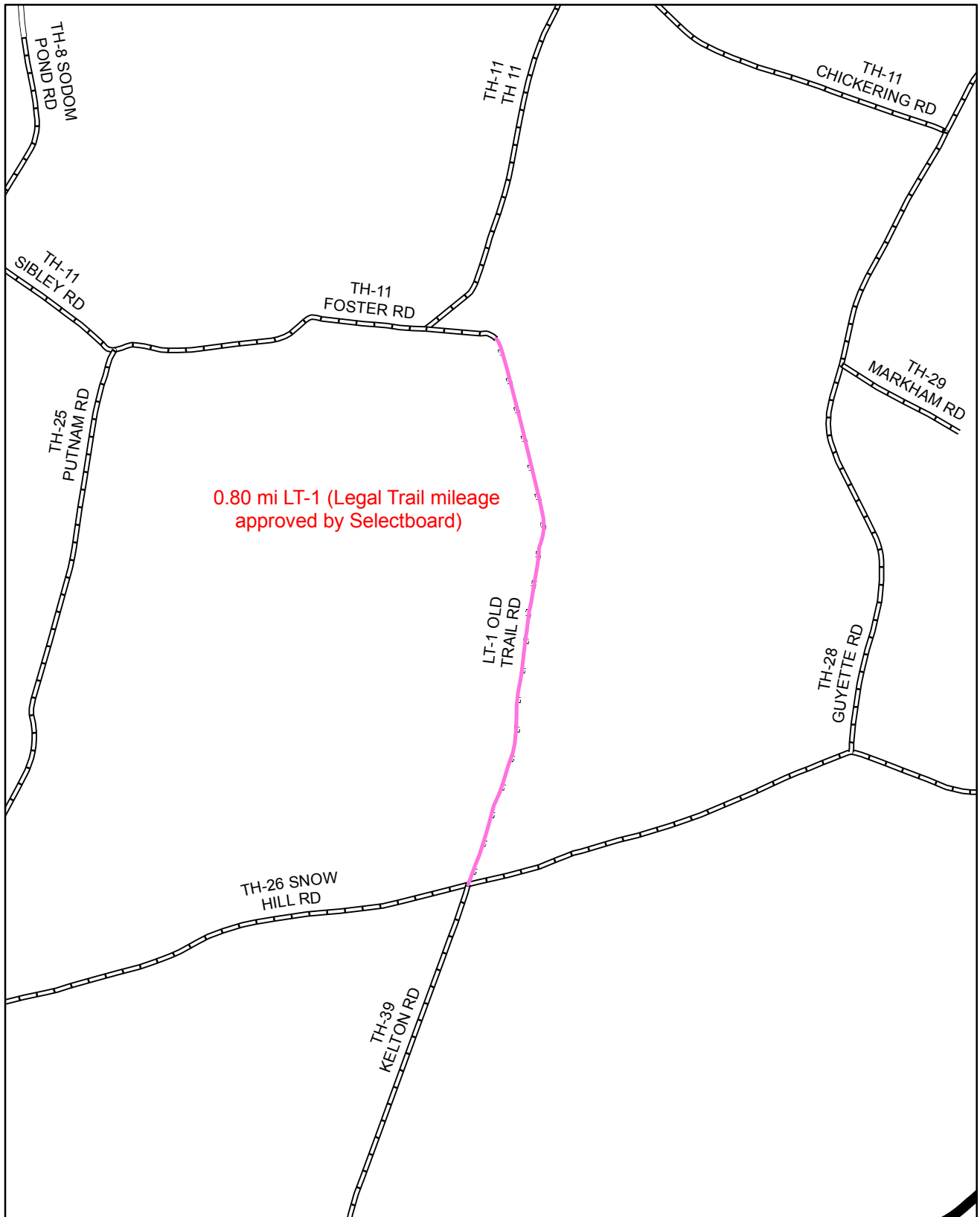
0  0.1 Miles



Mileage Certificate Change 2008 -- DUMMERSTON

Mapping Unit
Policy & Planning Division
Vermont Agency of Transportation -- March 2008



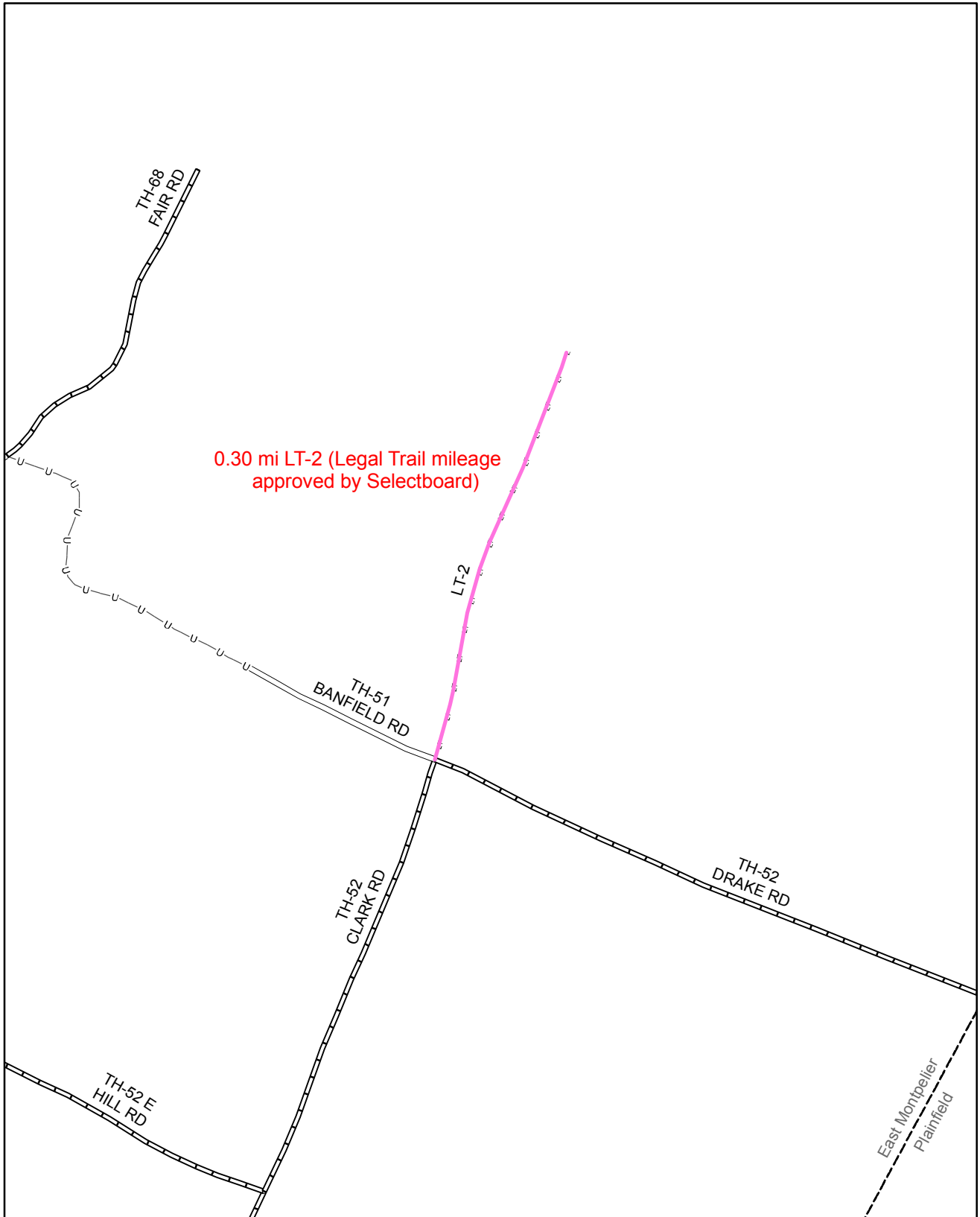


Mileage Certificate Change 2008 -- EAST MONTPELIER

Mapping Unit
 Policy & Planning Division
 Vermont Agency of Transportation -- March 2008



0 0.2 Miles

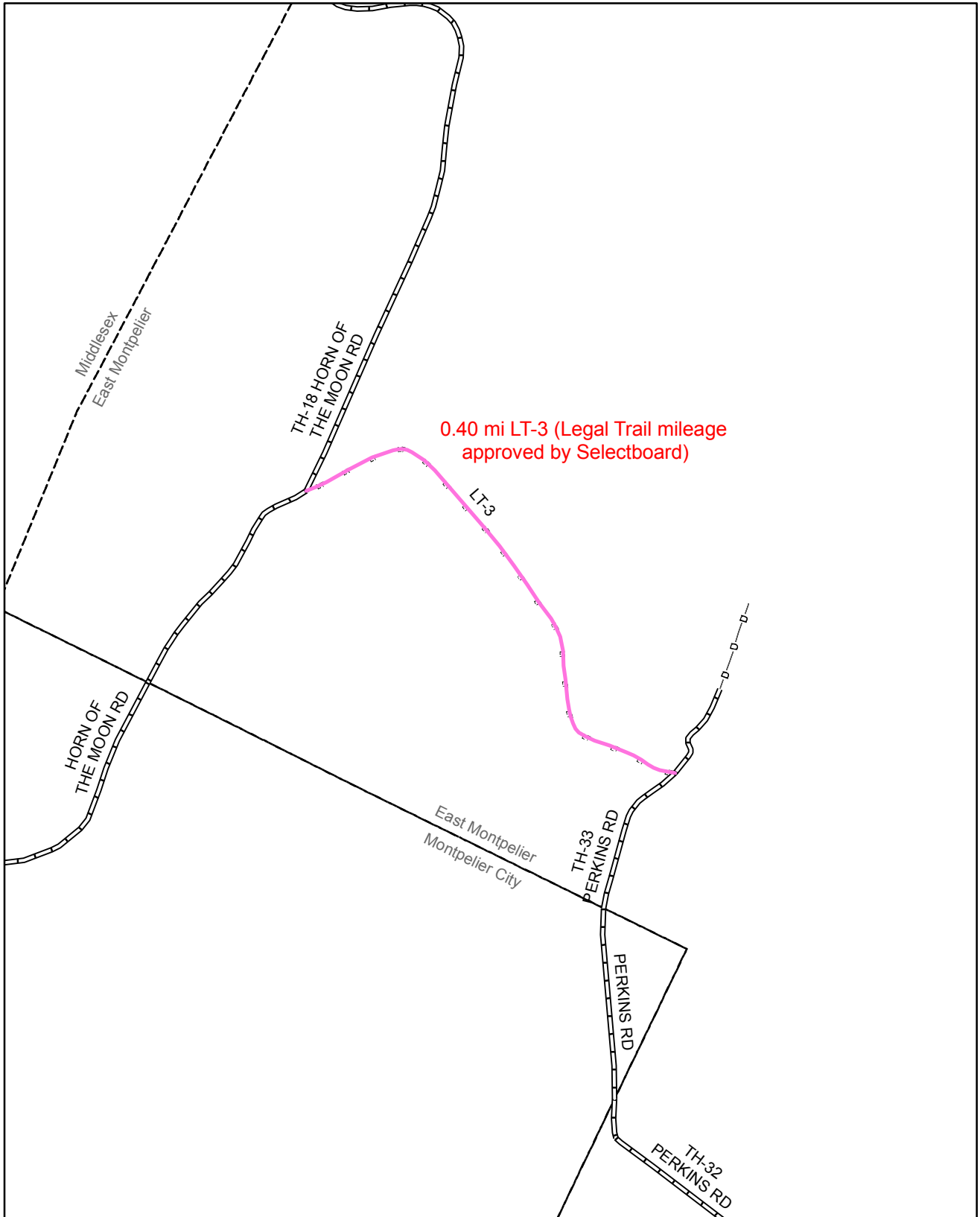


Mileage Certificate Change 2008 -- EAST MONTPELIER

Mapping Unit
 Policy & Planning Division
 Vermont Agency of Transportation -- March 2008



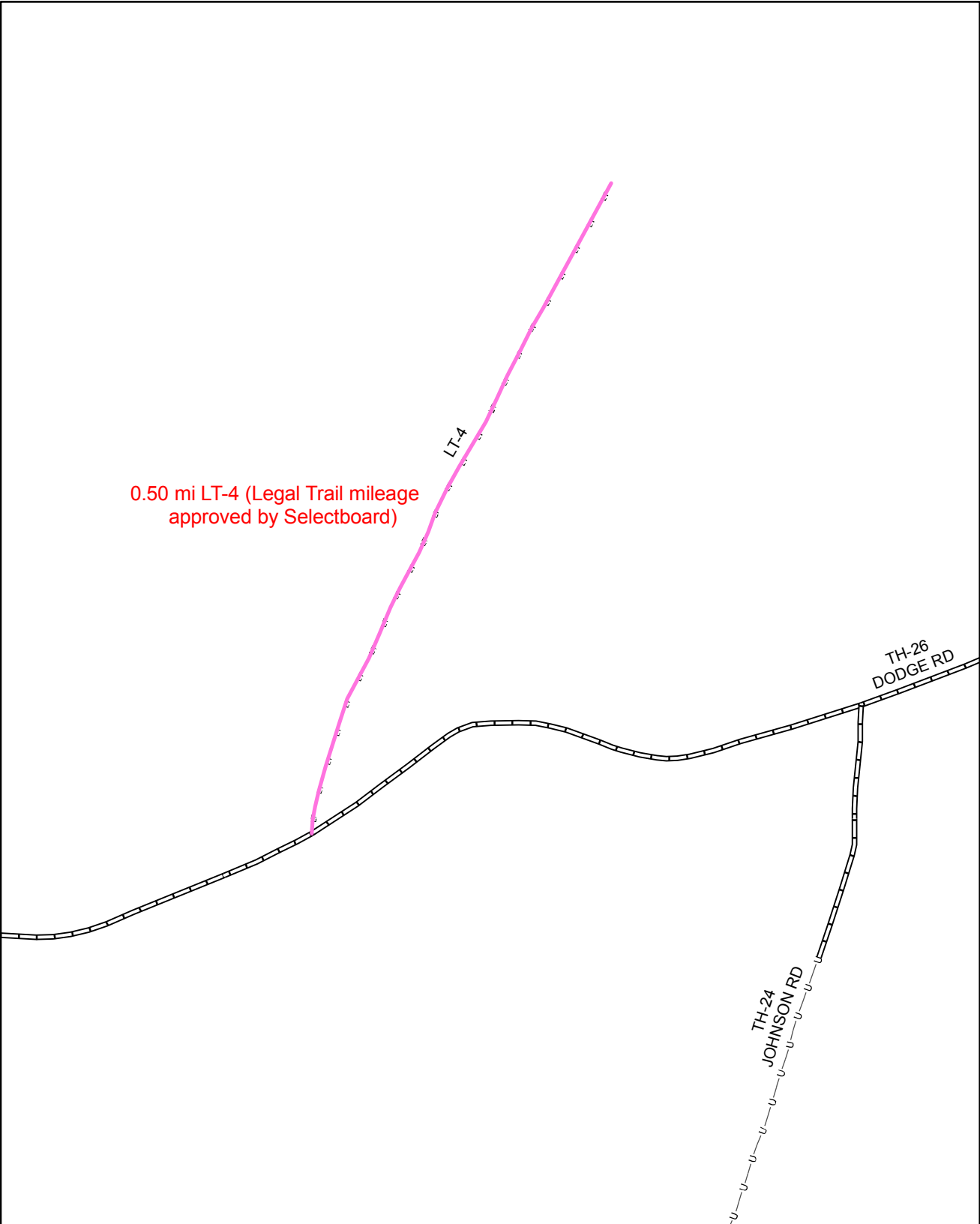
0 0.1 Miles



Mileage Certificate Change 2008 -- EAST MONTPELIER

Mapping Unit
Policy & Planning Division
Vermont Agency of Transportation -- March 2008





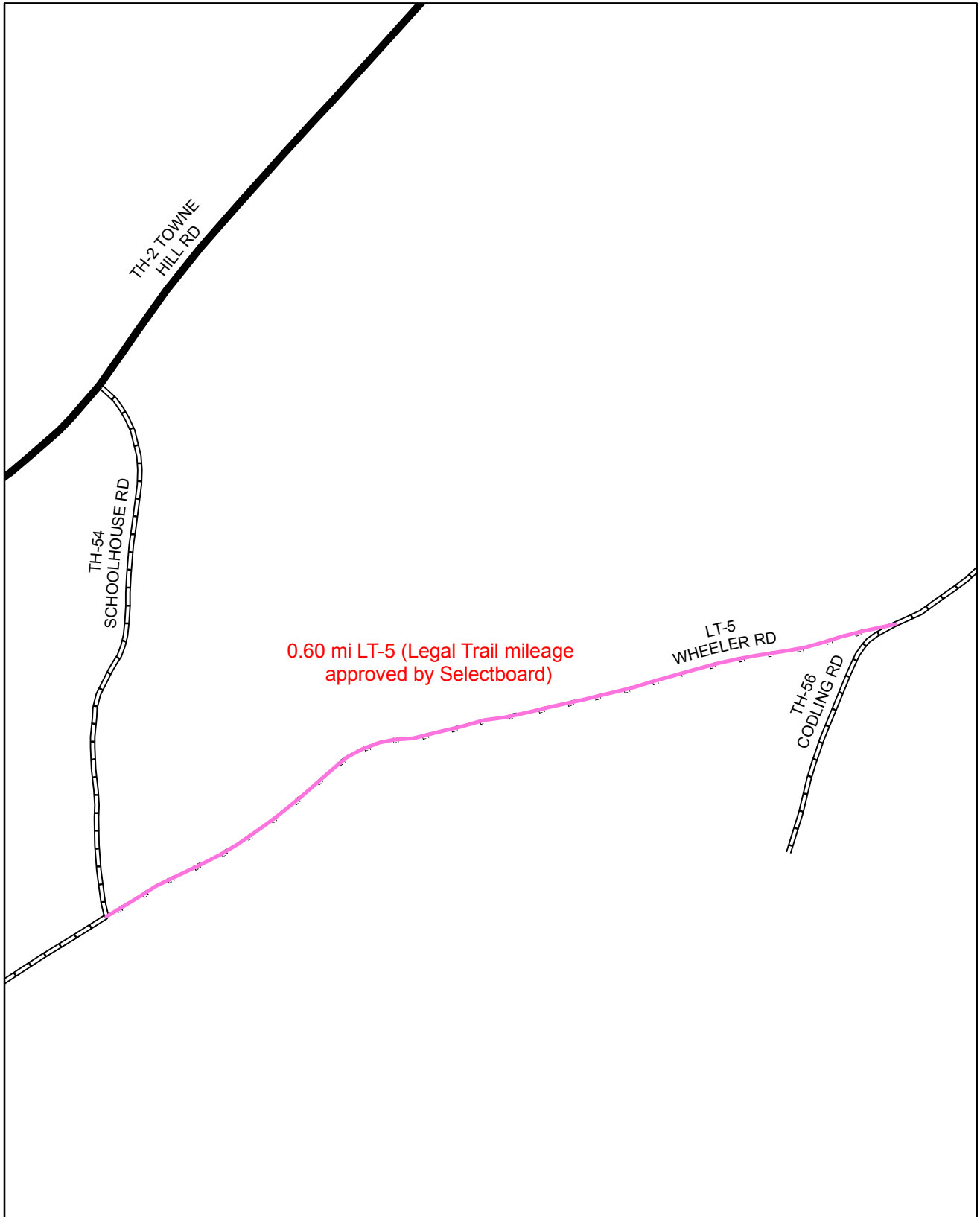
Mileage Certificate Change 2008 -- EAST MONTPELIER

Mapping Unit
Policy & Planning Division
Vermont Agency of Transportation -- March 2008



0 0.1 Miles





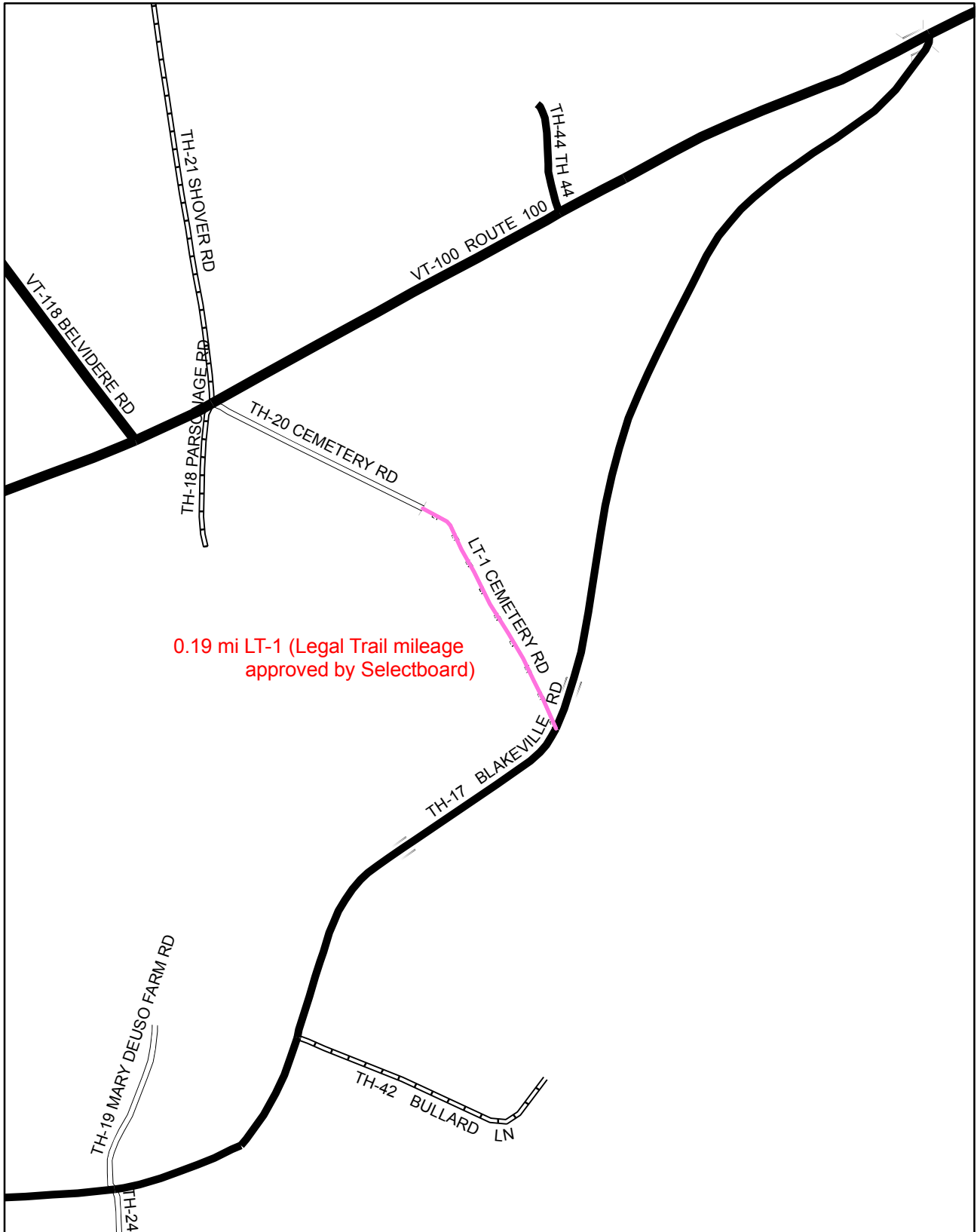
Mileage Certificate Change 2008 -- EAST MONTPELIER

Mapping Unit
Policy & Planning Division
Vermont Agency of Transportation -- March 2008



0 0.1 Miles





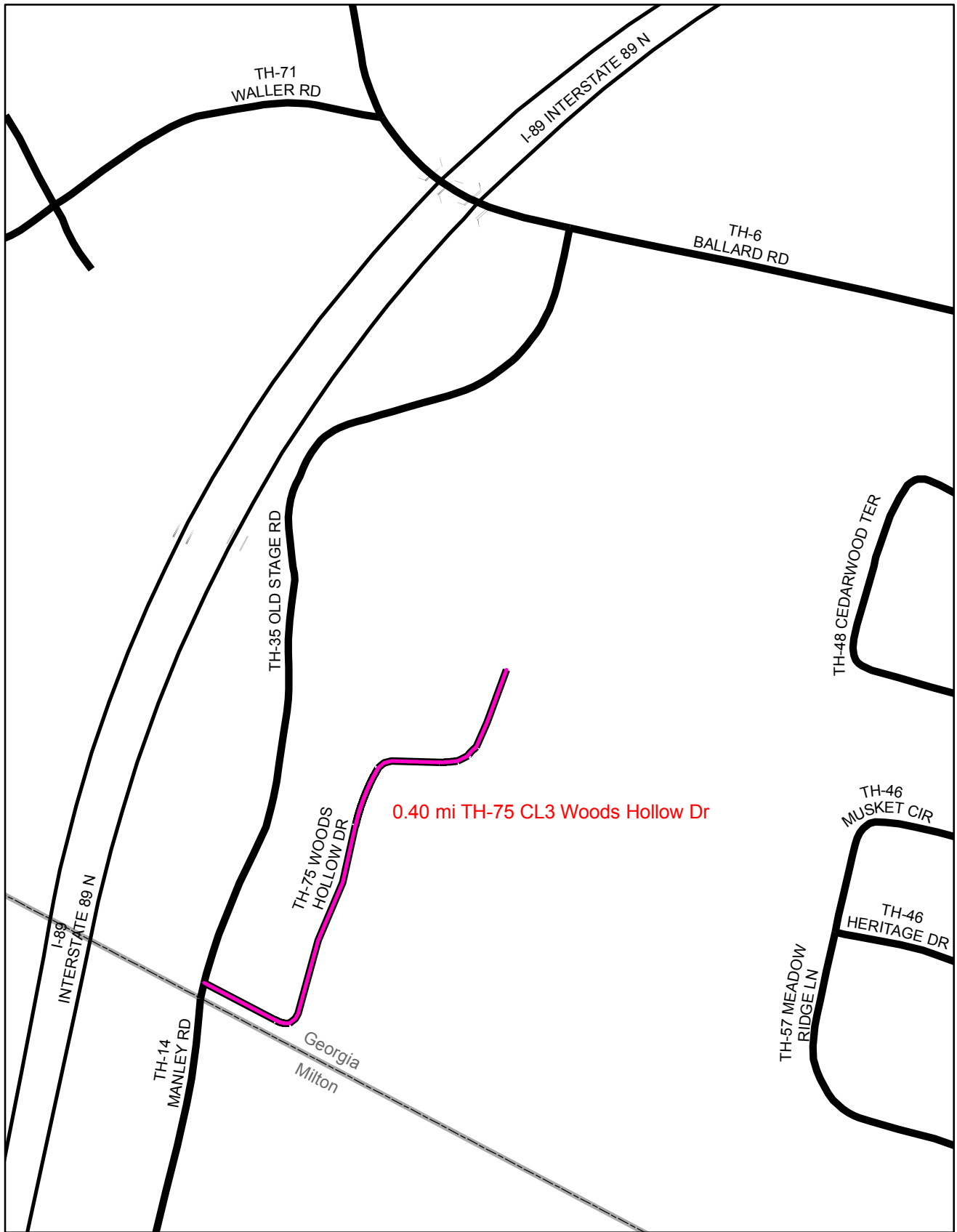
0.19 mi LT-1 (Legal Trail mileage approved by Selectboard)

Mileage Certificate Change 2008 -- EDEN



Mapping Unit
 Policy & Planning Division
 Vermont Agency of Transportation -- January 2008

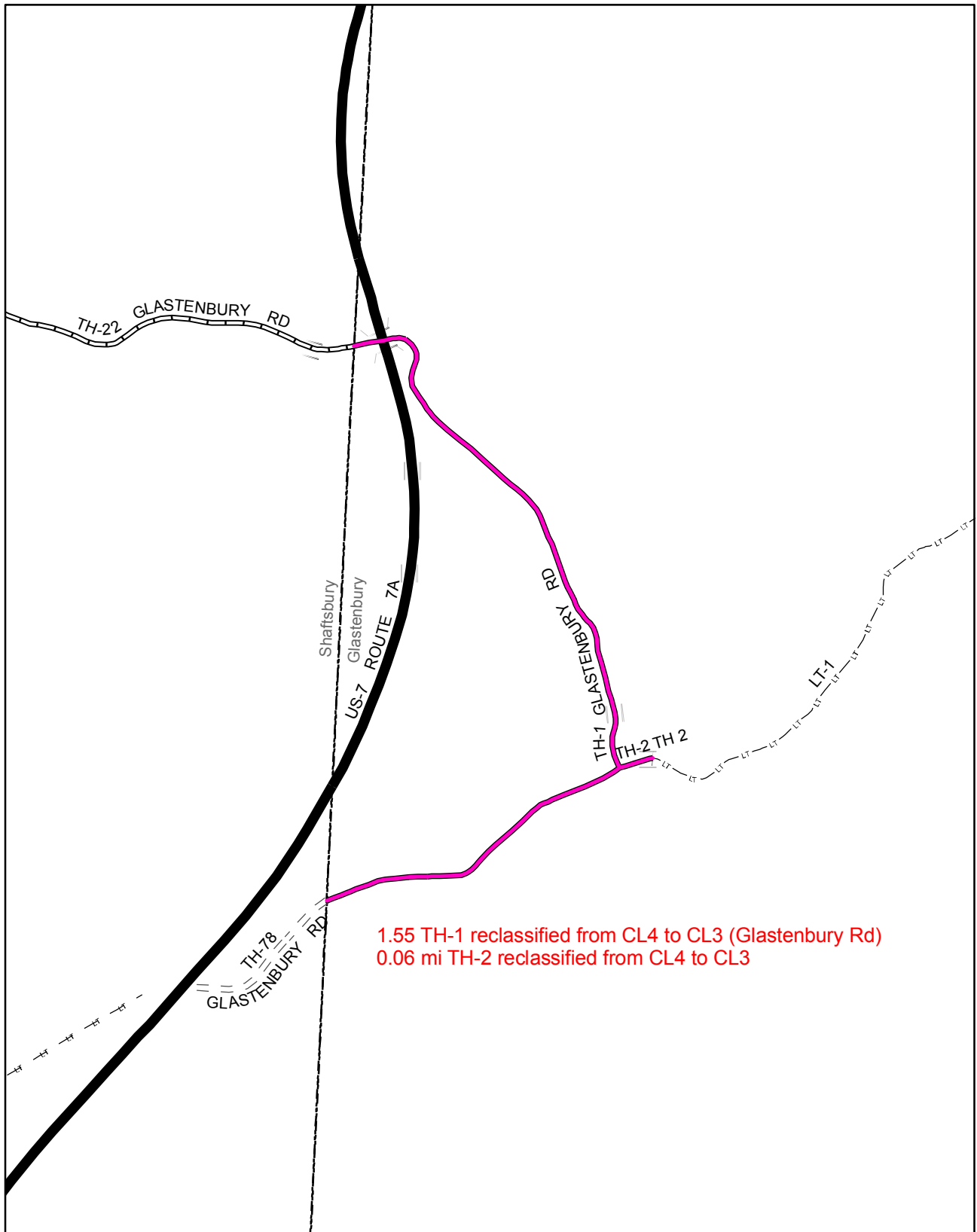




Mileage Certificate Change 2008 -- GEORGIA

Mapping Unit
 Policy & Planning Division
 Vermont Agency of Transportation -- February 2008



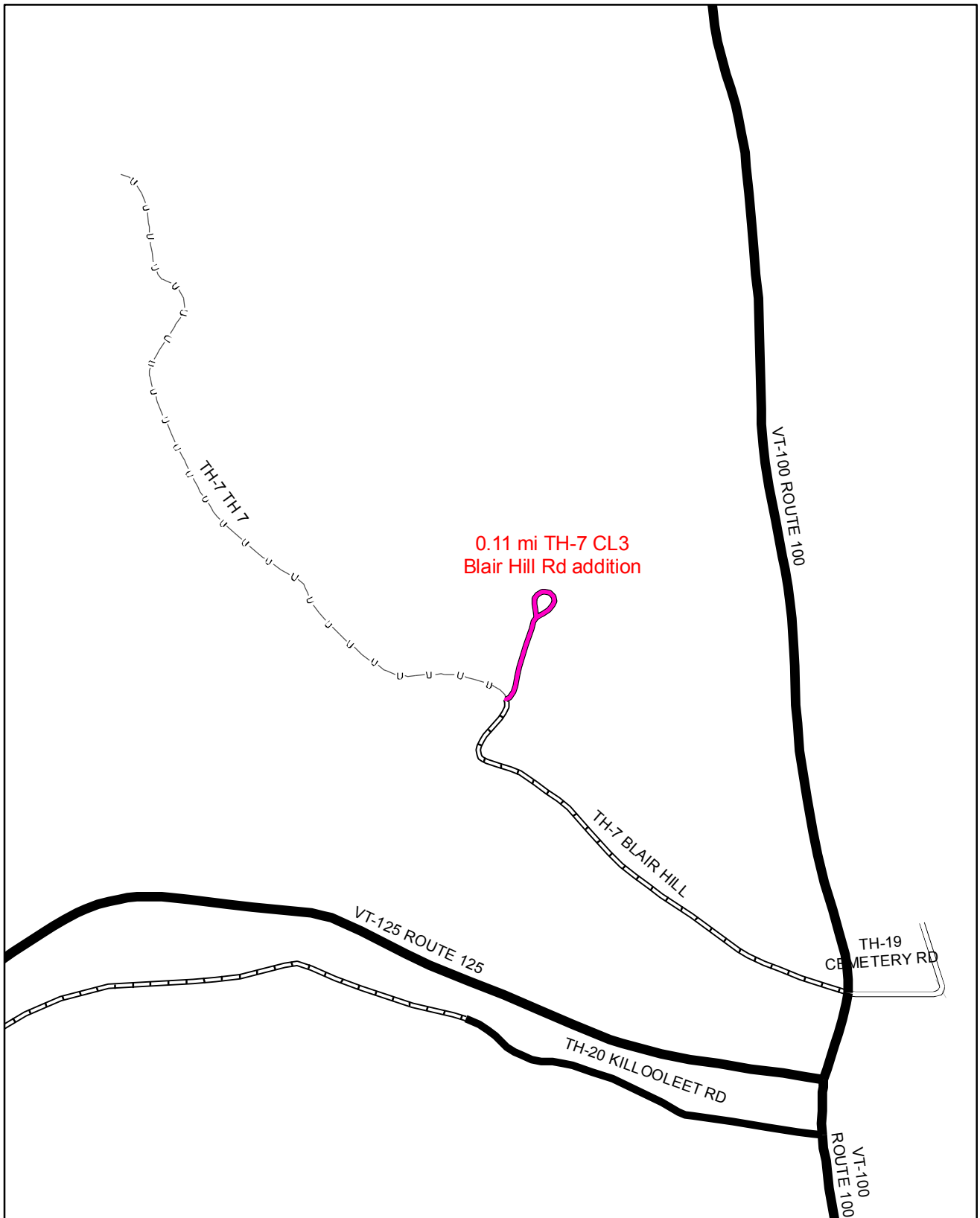


1.55 TH-1 reclassified from CL4 to CL3 (Glastenbury Rd)
 0.06 mi TH-2 reclassified from CL4 to CL3

Mileage Certificate Change 2008 -- GLASTENBURY

Mapping Unit
 Policy & Planning Division
 Vermont Agency of Transportation -- January 2008



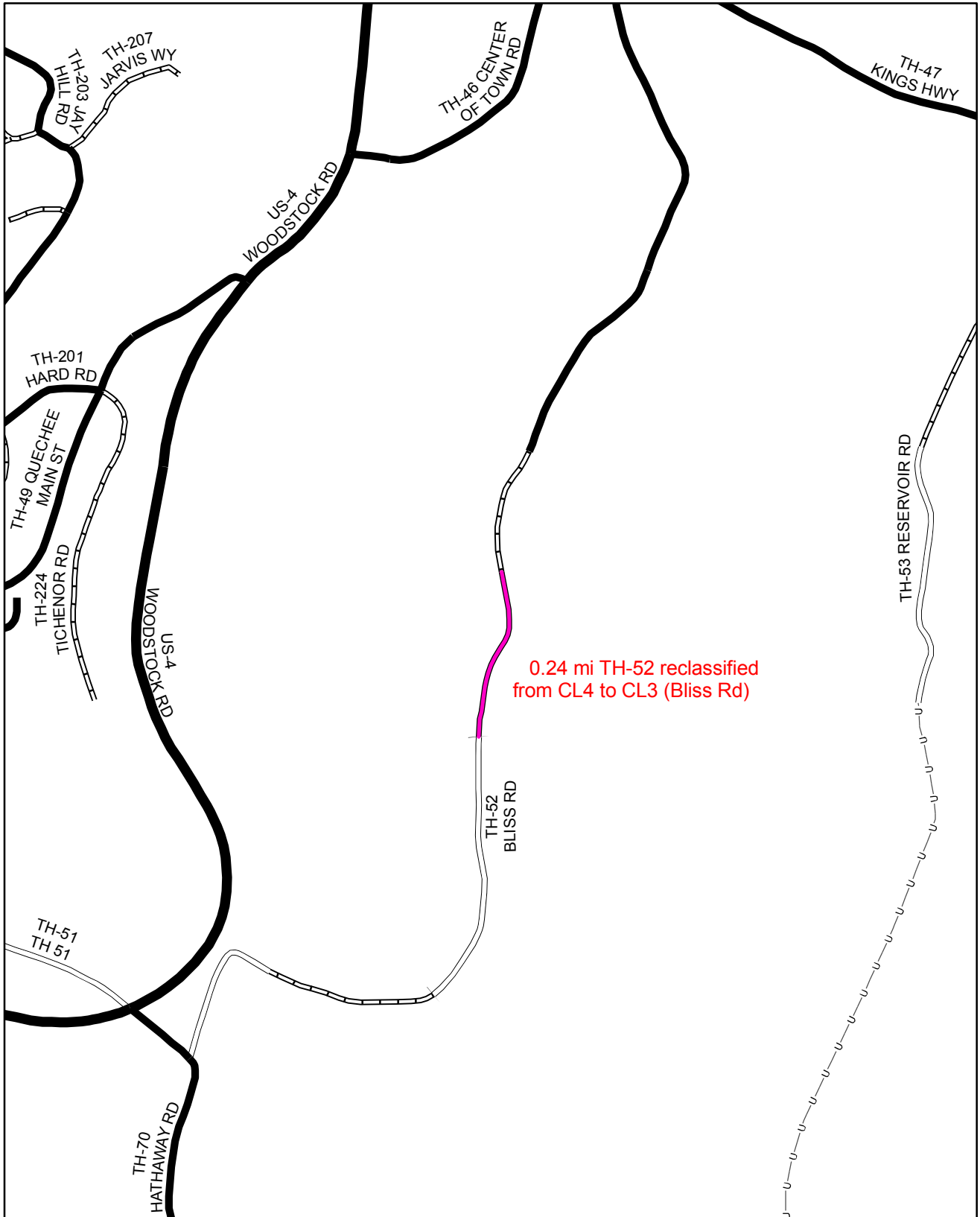


Mileage Certificate Change 2008 -- HANCOCK

Mapping Unit
 Policy & Planning Division
 Vermont Agency of Transportation -- March 2008



0 0.1 Miles

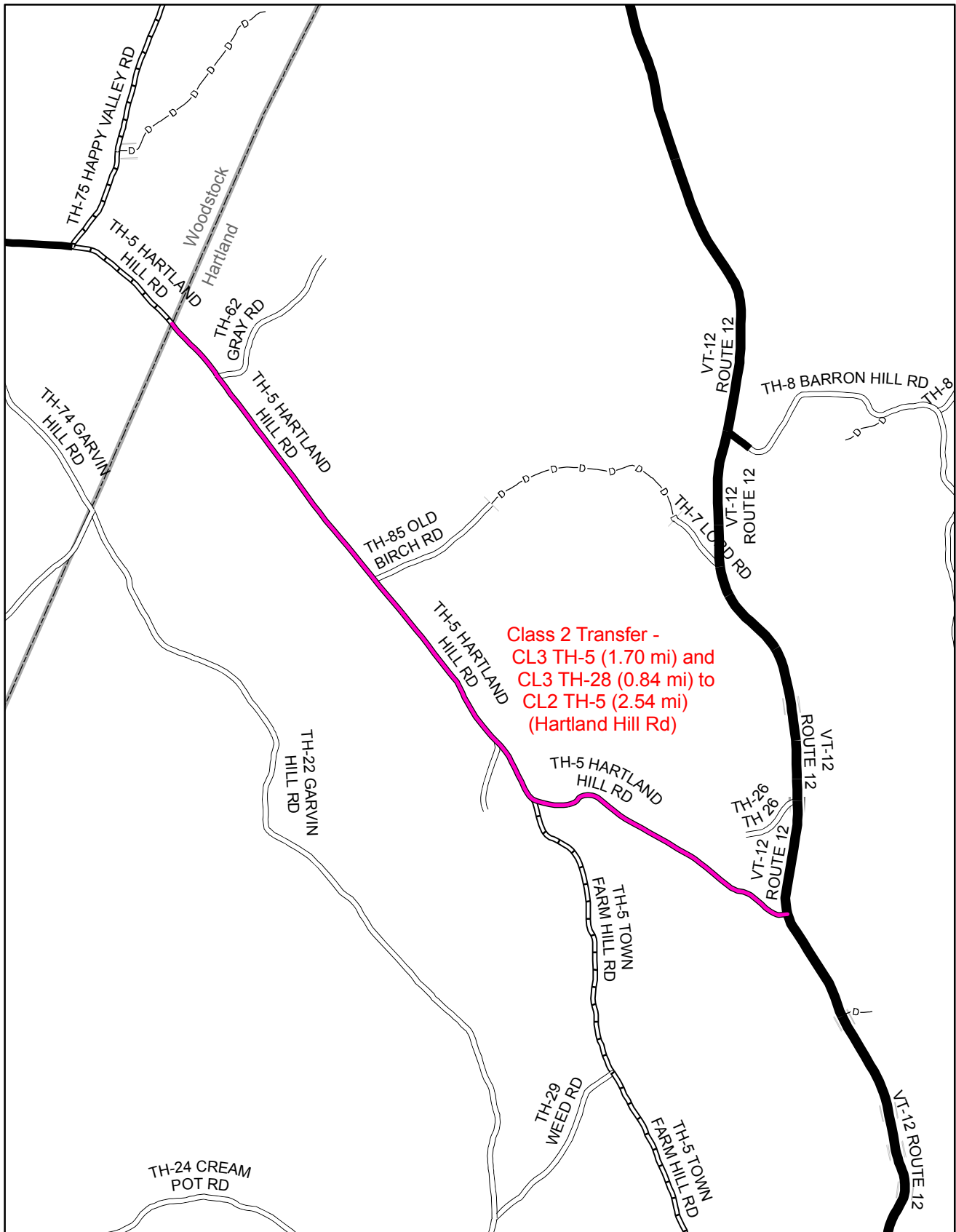


0.24 mi TH-52 reclassified from CL4 to CL3 (Bliss Rd)

Mileage Certificate Change 2008 -- HARTFORD

Mapping Unit
 Policy & Planning Division
 Vermont Agency of Transportation -- February 2008



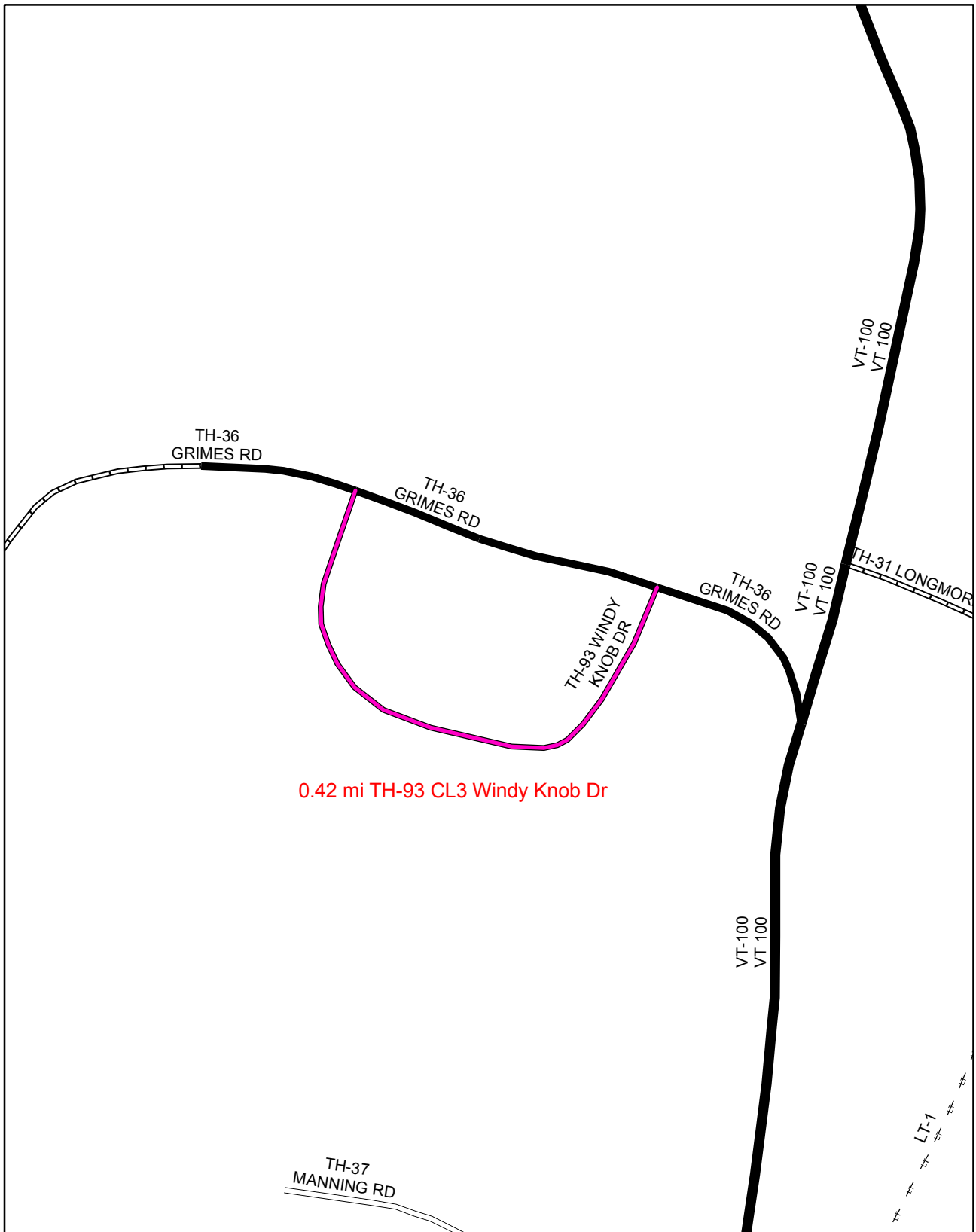


Class 2 Transfer -
 CL3 TH-5 (1.70 mi) and
 CL3 TH-28 (0.84 mi) to
 CL2 TH-5 (2.54 mi)
 (Hartland Hill Rd)

Mileage Certificate Change 2008 -- HARTLAND

Mapping Unit
 Policy & Planning Division
 Vermont Agency of Transportation -- February 2008



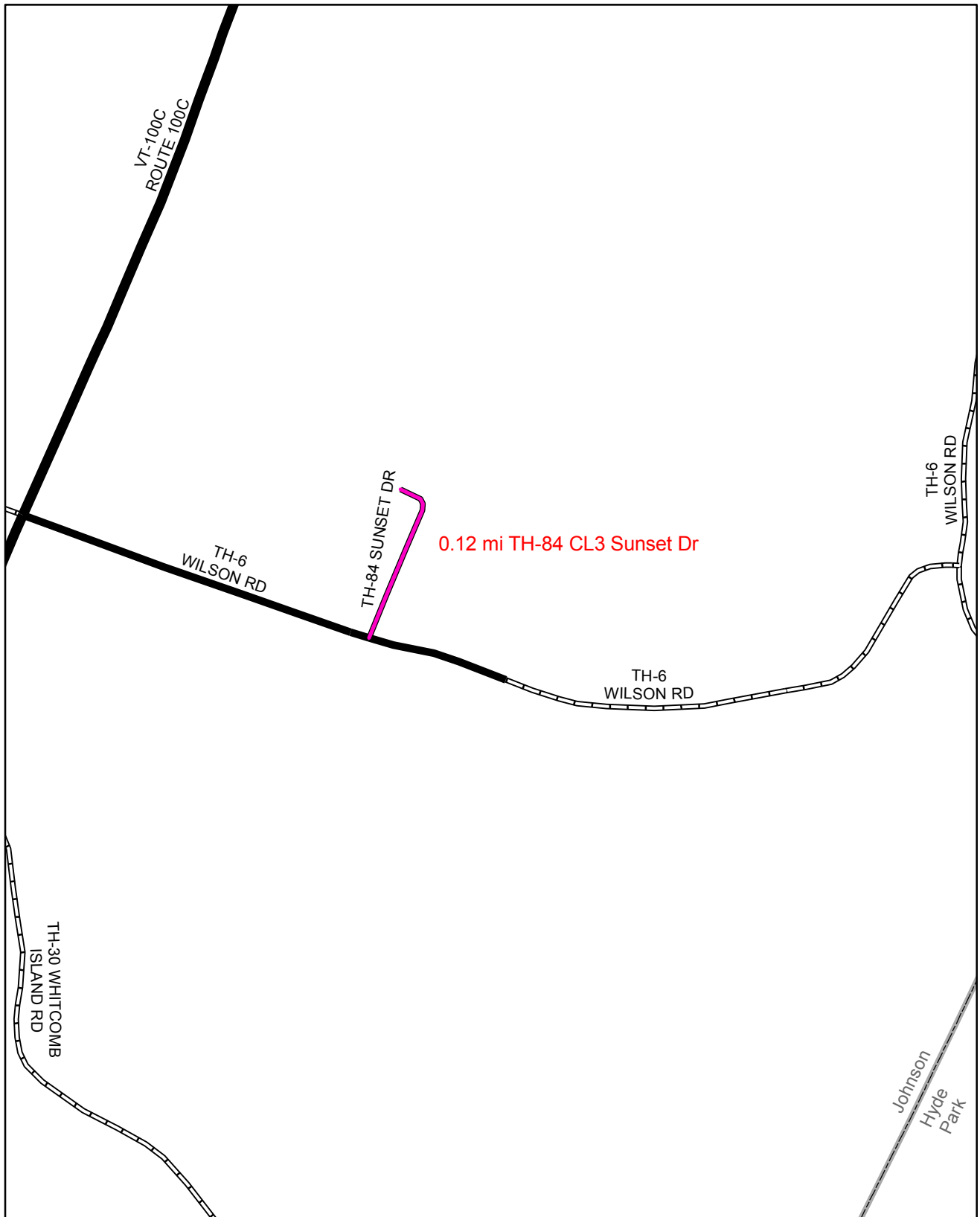


Mileage Certificate Change 2008 -- HYDE PARK

Mapping Unit
 Policy & Planning Division
 Vermont Agency of Transportation -- January 2008



0 0.1 Miles



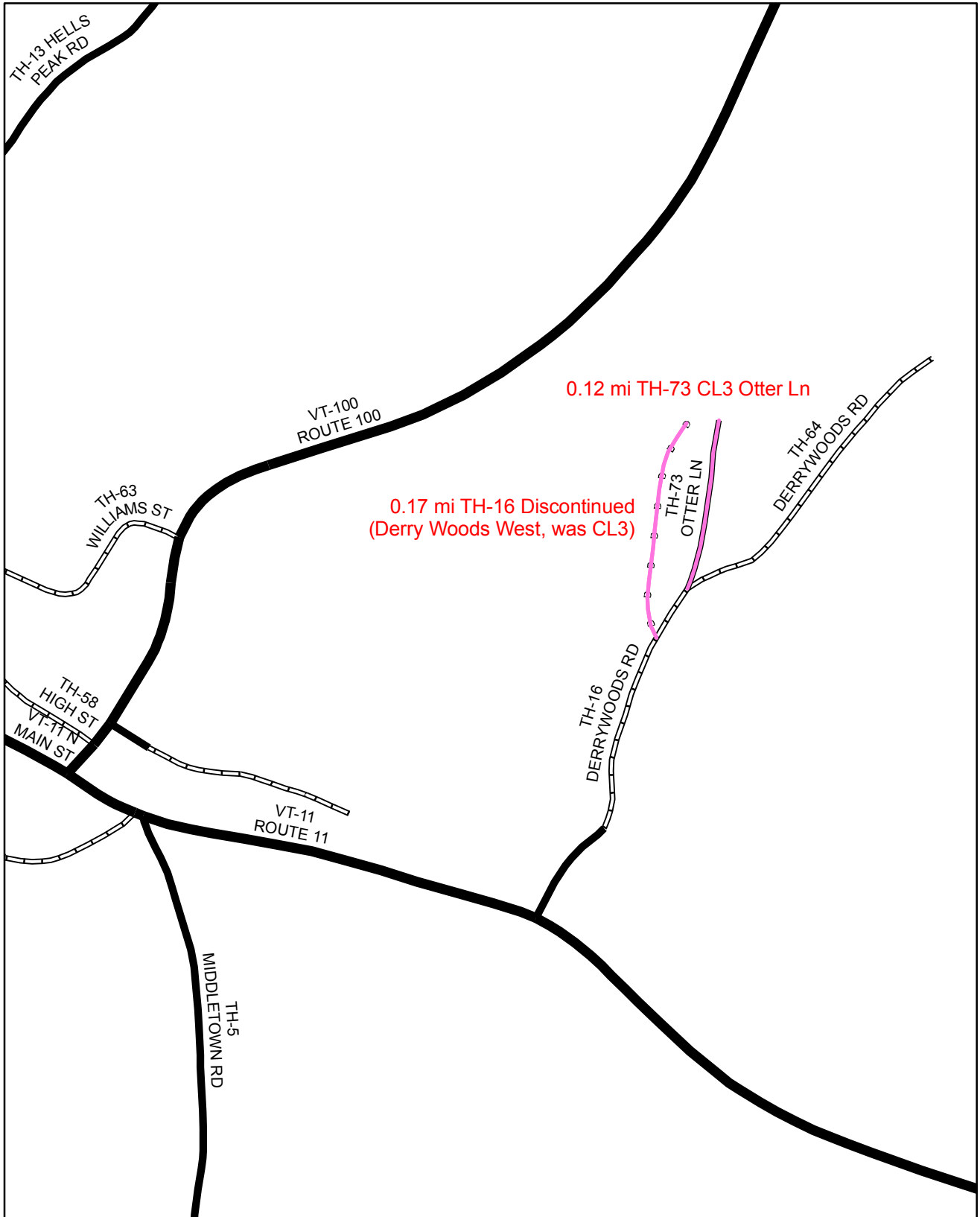
Mileage Certificate Change 2008 -- JOHNSON

Mapping Unit
Policy & Planning Division
Vermont Agency of Transportation -- February 2008



0 0.1 Miles

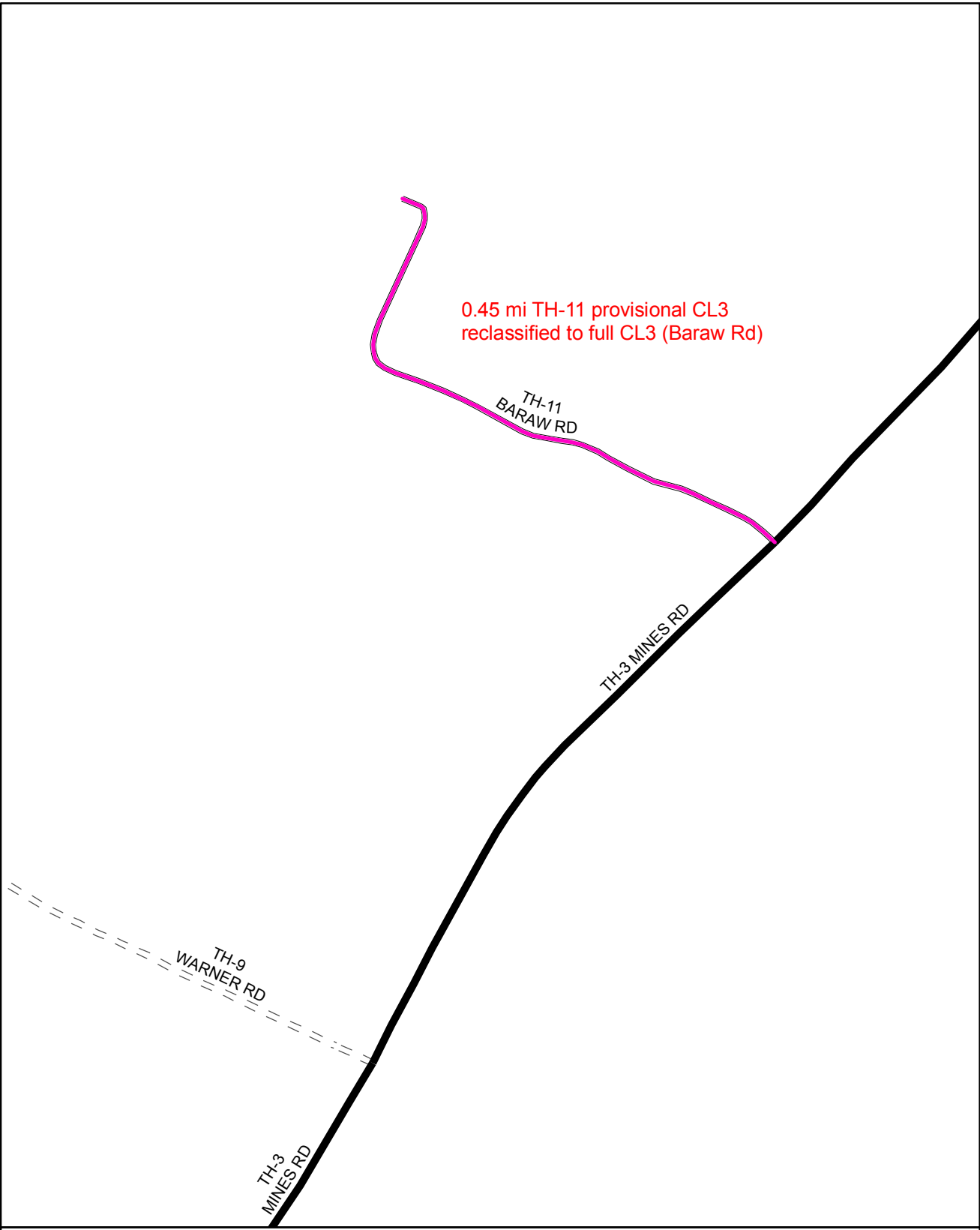




Mileage Certificate Change 2008 -- LONDONDERRY

Mapping Unit
 Policy & Planning Division
 Vermont Agency of Transportation -- March 2008





0.45 mi TH-11 provisional CL3
reclassified to full CL3 (Baraw Rd)

TH-11
BARAW RD

TH-3 MINES RD

TH-9
WARNER RD

TH-3
MINES RD

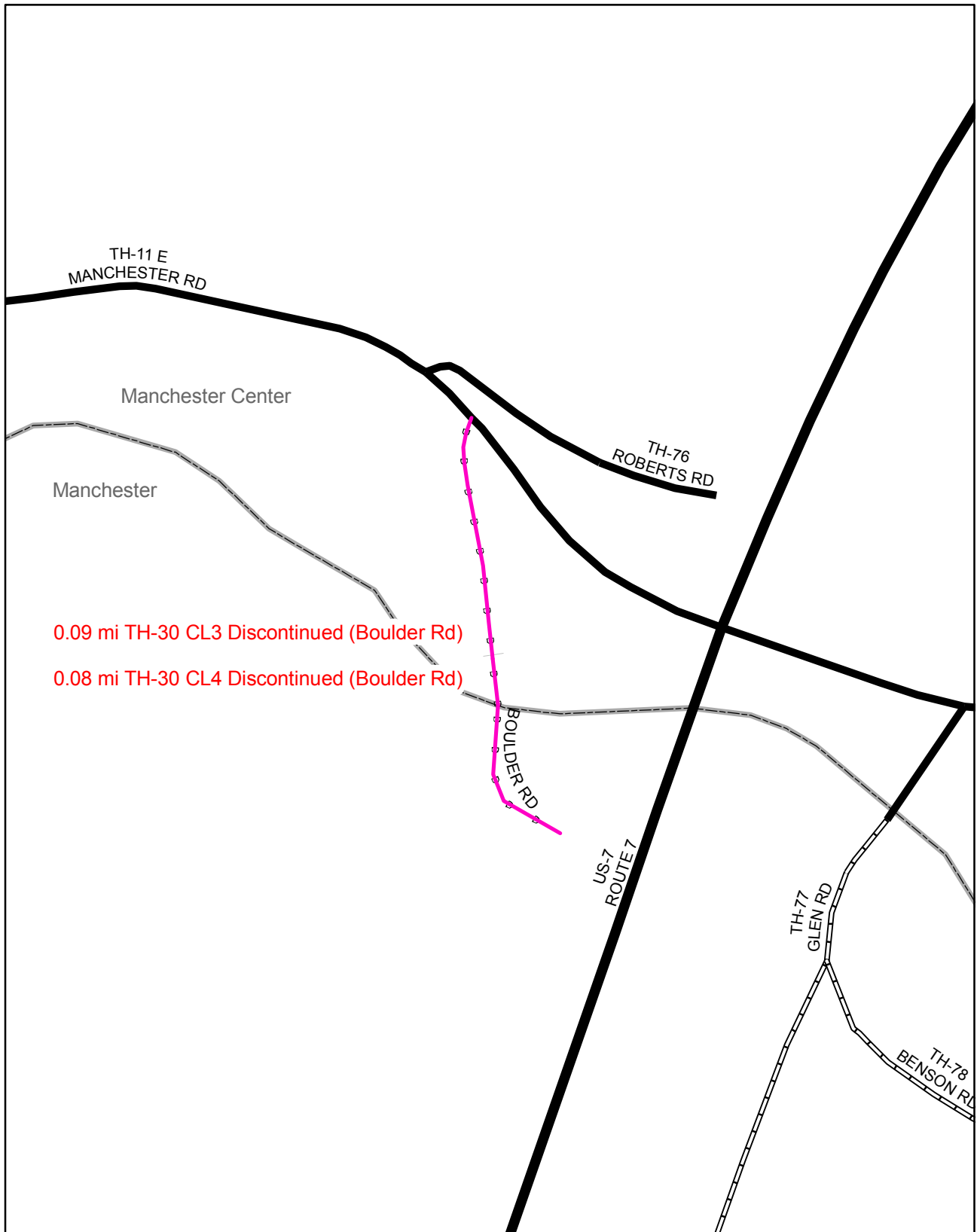
Mileage Certificate Change 2008 -- LOWELL

Mapping Unit
Policy & Planning Division
Vermont Agency of Transportation -- February 2008



0 0.1 Miles



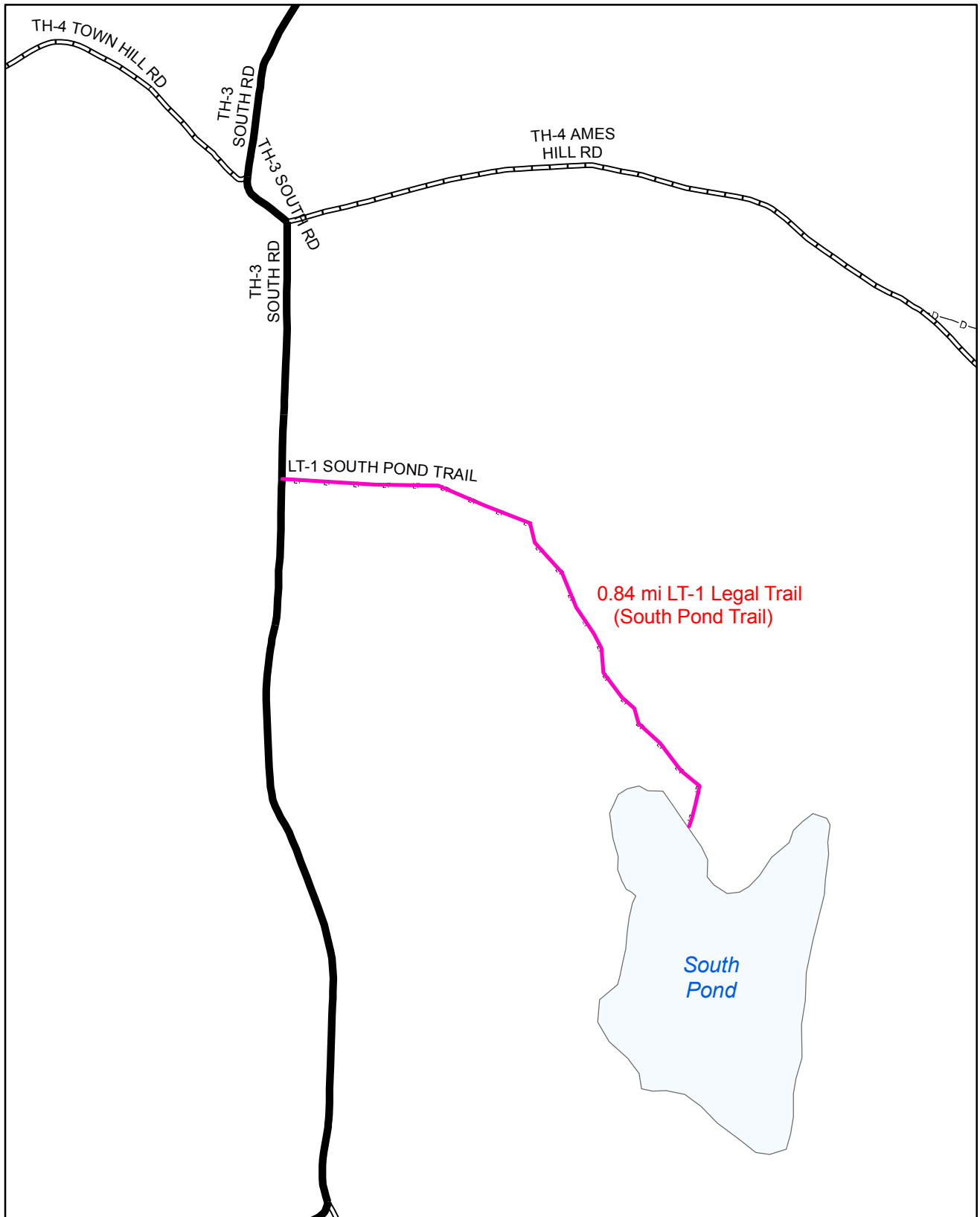


Mileage Certificate Change 2008 -- MANCHESTER

Mapping Unit
 Policy & Planning Division
 Vermont Agency of Transportation -- February 2008



0 0.05 Miles



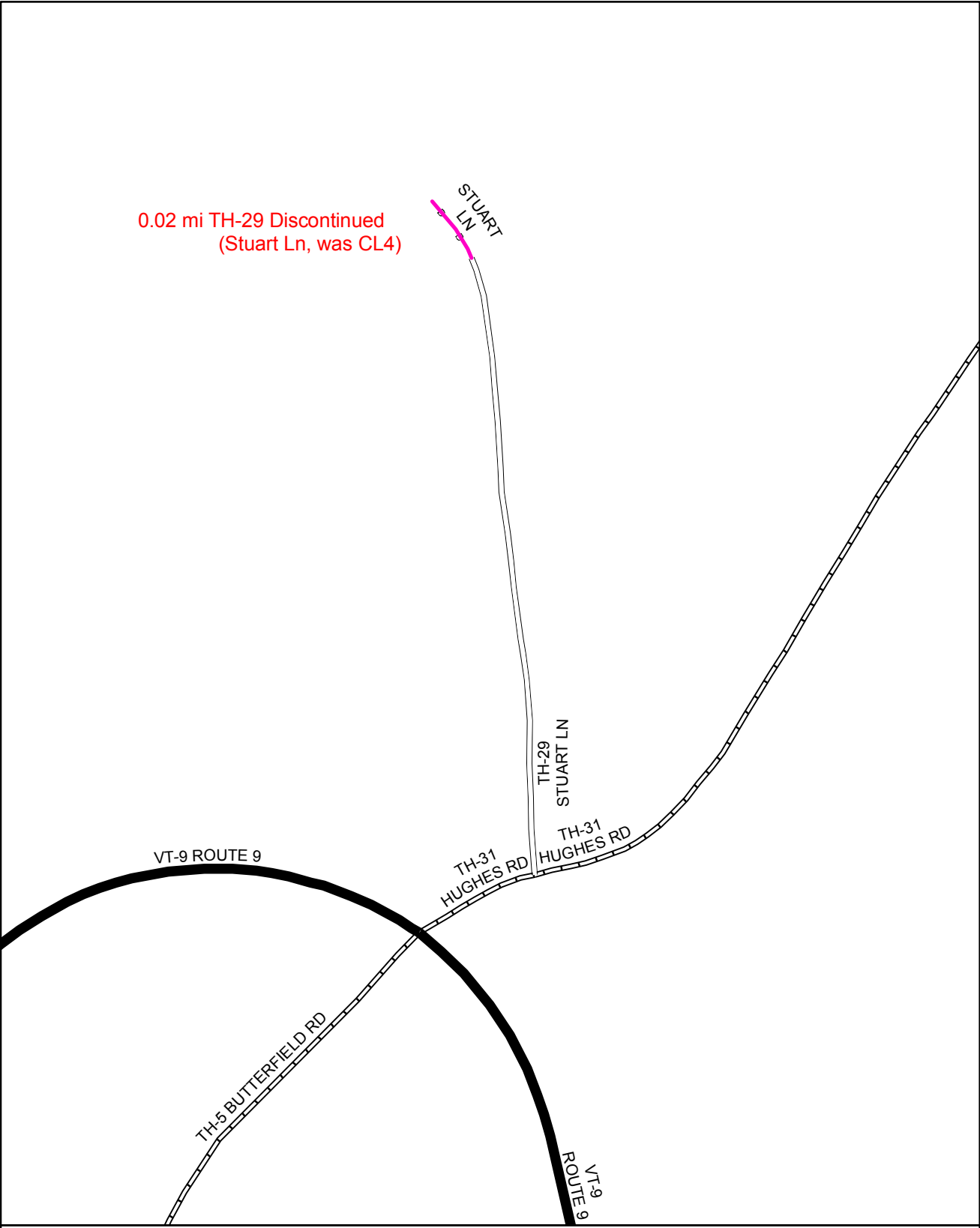
Mileage Certificate Change 2008 -- MARLBORO

Mapping Unit
Policy & Planning Division
Vermont Agency of Transportation -- March 2008



0 0.2 Miles





0.02 mi TH-29 Discontinued
(Stuart Ln, was CL4)

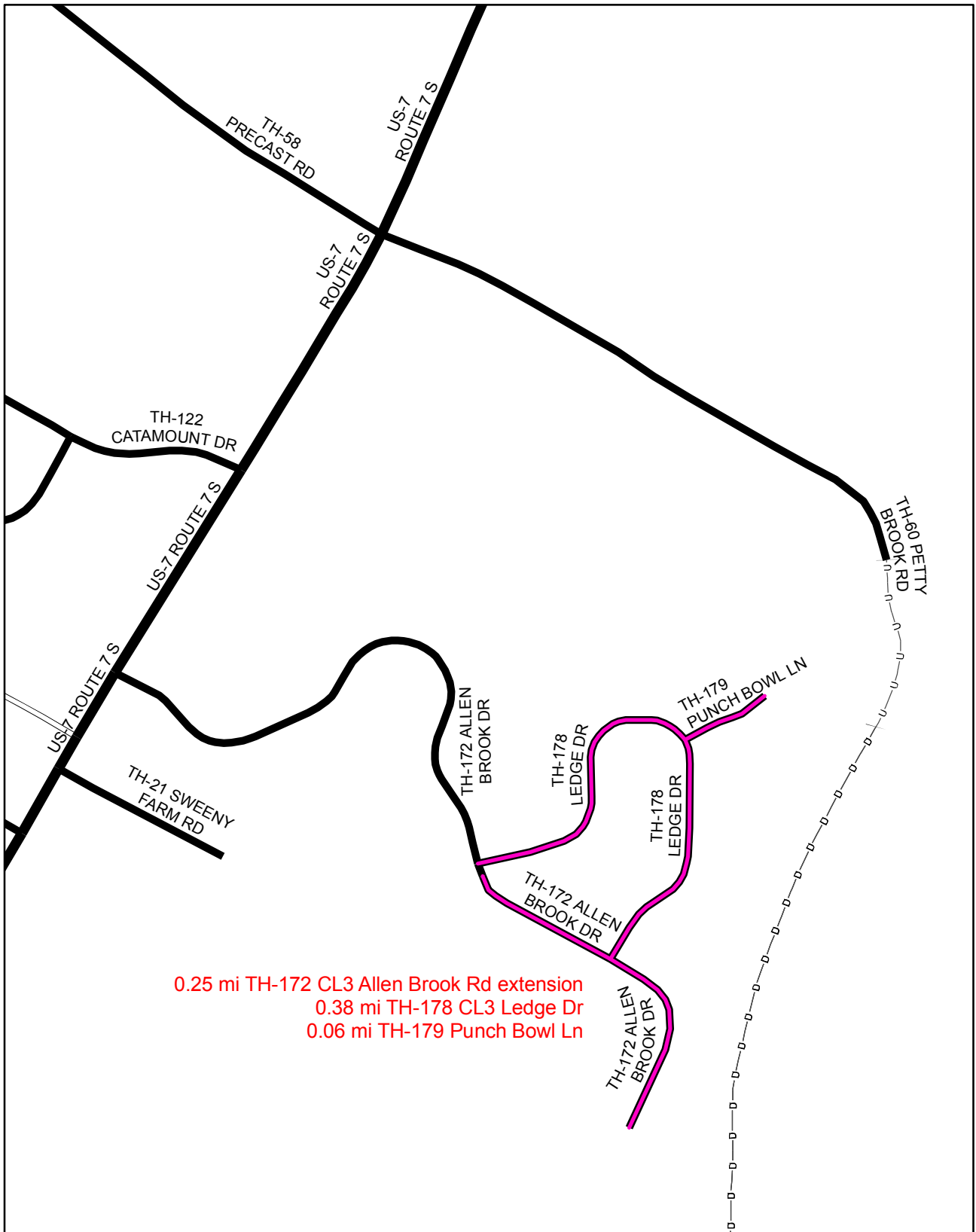
Mileage Certificate Change 2008 -- MARLBORO

Mapping Unit
 Policy & Planning Division
 Vermont Agency of Transportation -- March 2008



0 0.05 Miles



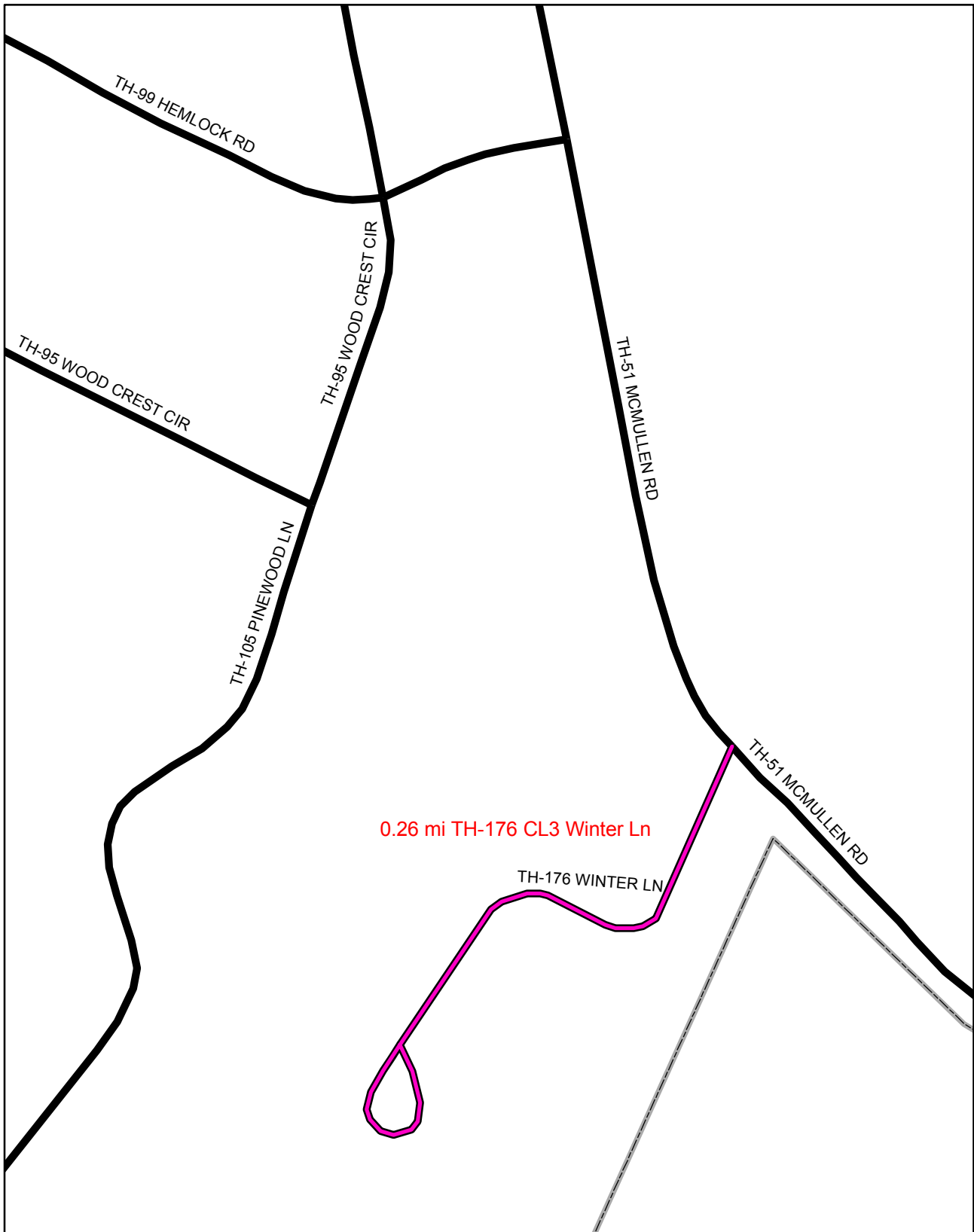


Mileage Certificate Change 2008 -- MILTON

Mapping Unit
 Policy & Planning Division
 Vermont Agency of Transportation -- February 2008



0 0.1 Miles



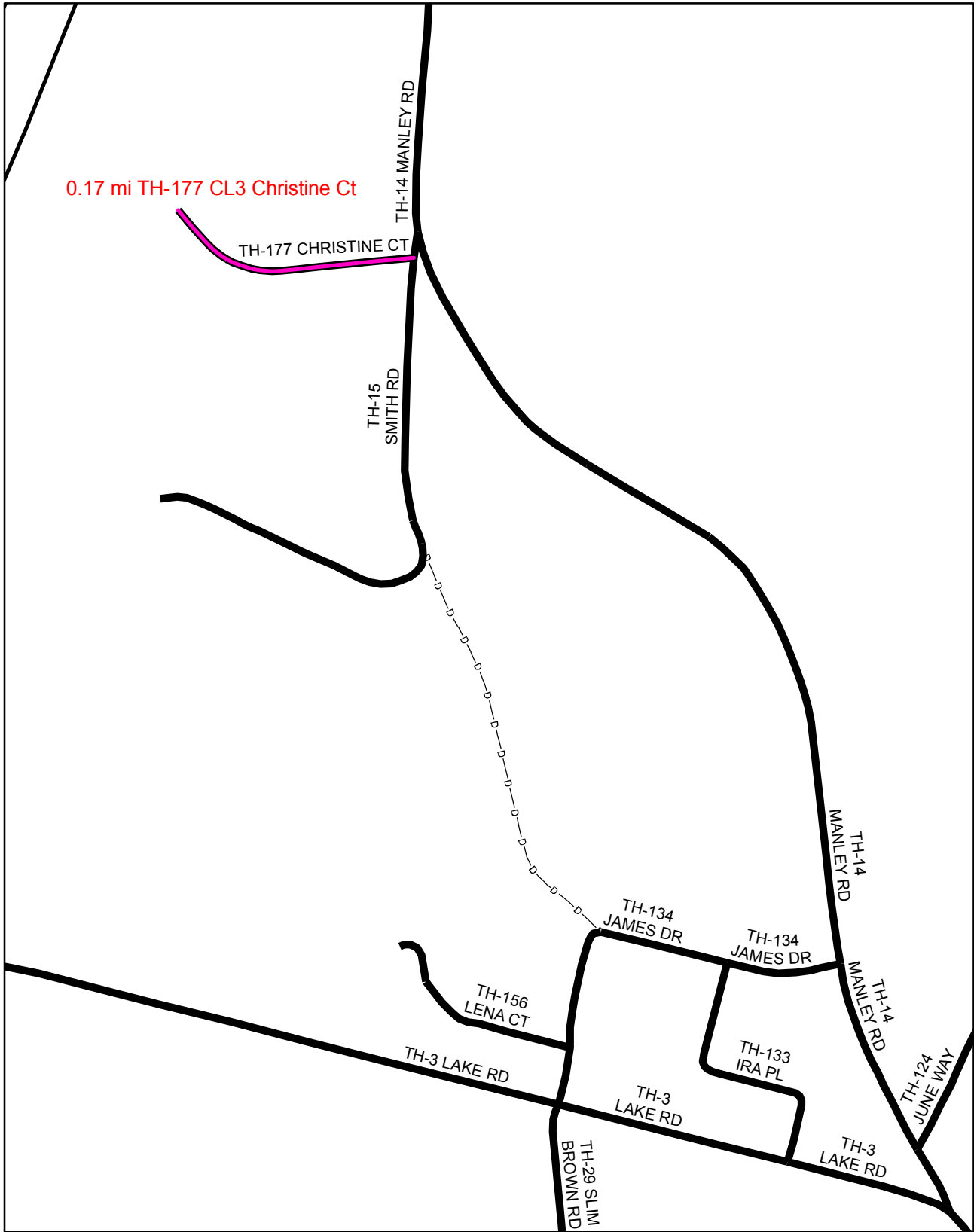
Mileage Certificate Change 2008 -- MILTON

Mapping Unit
Policy & Planning Division
Vermont Agency of Transportation -- February 2008



0 0.05 Miles

A graphic scale bar consisting of a horizontal line with vertical tick marks at the beginning and end, representing a distance of 0.05 miles.



0.17 mi TH-177 CL3 Christine Ct

TH-177 CHRISTINE CT

TH-14 MANLEY RD

TH-15 SMITH RD

TH-134 JAMES DR

TH-134 JAMES DR

TH-156 LENA CT

TH-3 LAKE RD

TH-29 SLIM BROWN RD

TH-3 LAKE RD

TH-133 IRA PL

TH-3 LAKE RD

TH-14 MANLEY RD

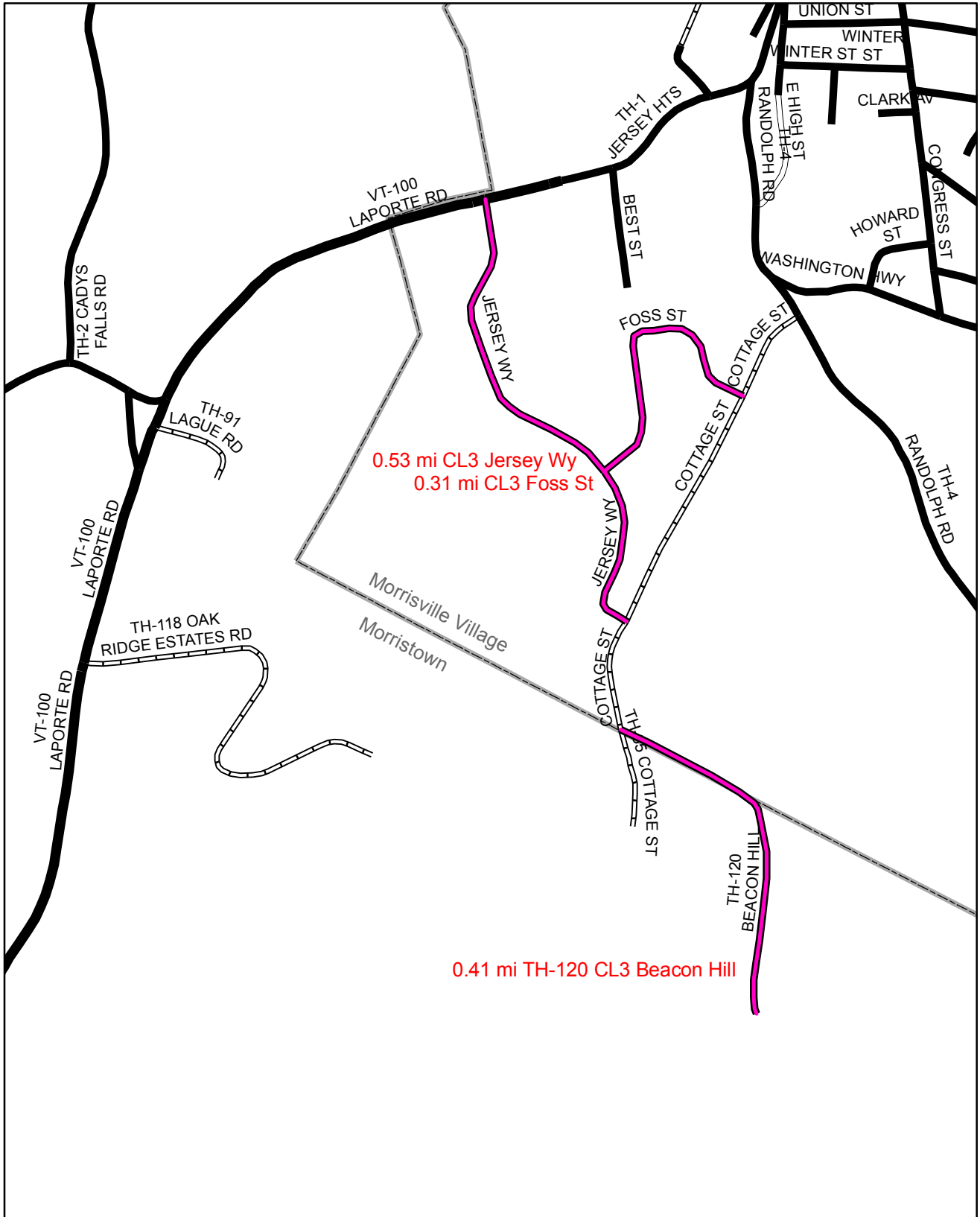
TH-14 MANLEY RD

TH-124 JUNE WAY

Mileage Certificate Change 2008 -- MILTON

Mapping Unit
 Policy & Planning Division
 Vermont Agency of Transportation -- February 2008

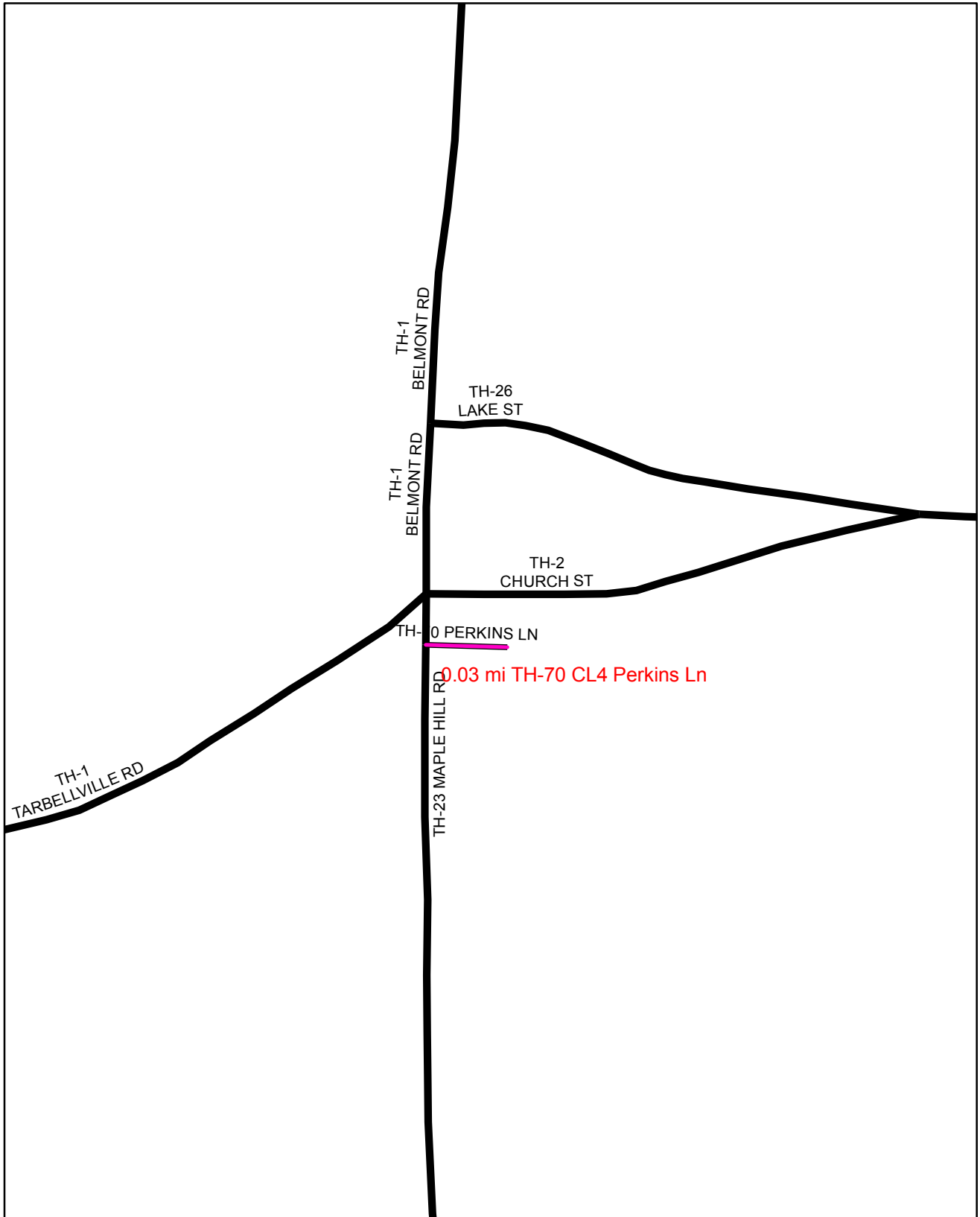




Mileage Certificate Change 2008 -- MORRISTOWN

Mapping Unit
Policy & Planning Division
Vermont Agency of Transportation -- March 2008



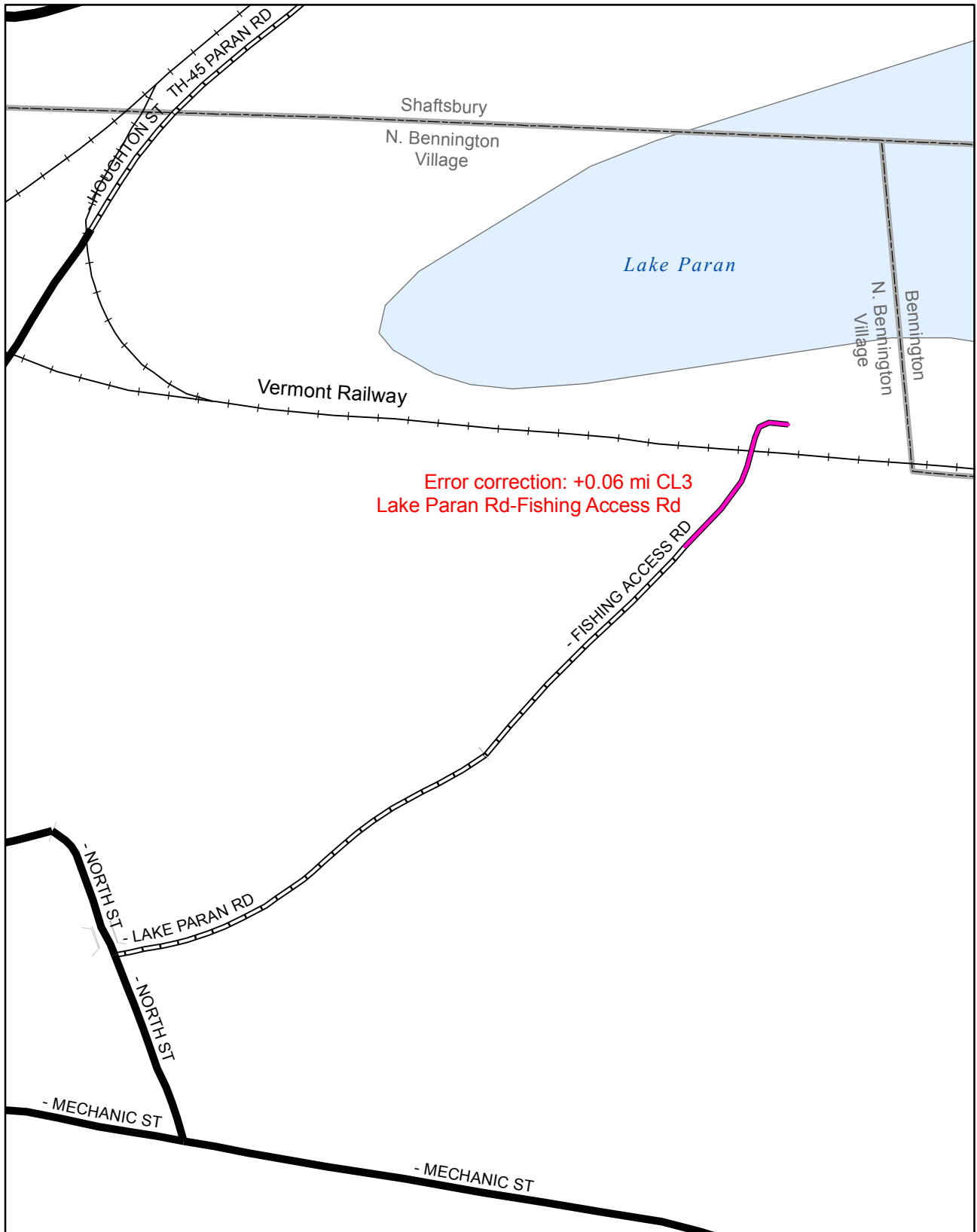


Mileage Certificate Change 2008 -- MOUNT HOLLY

Mapping Unit
Policy & Planning Division
Vermont Agency of Transportation -- March 2008



0 0.05 Miles

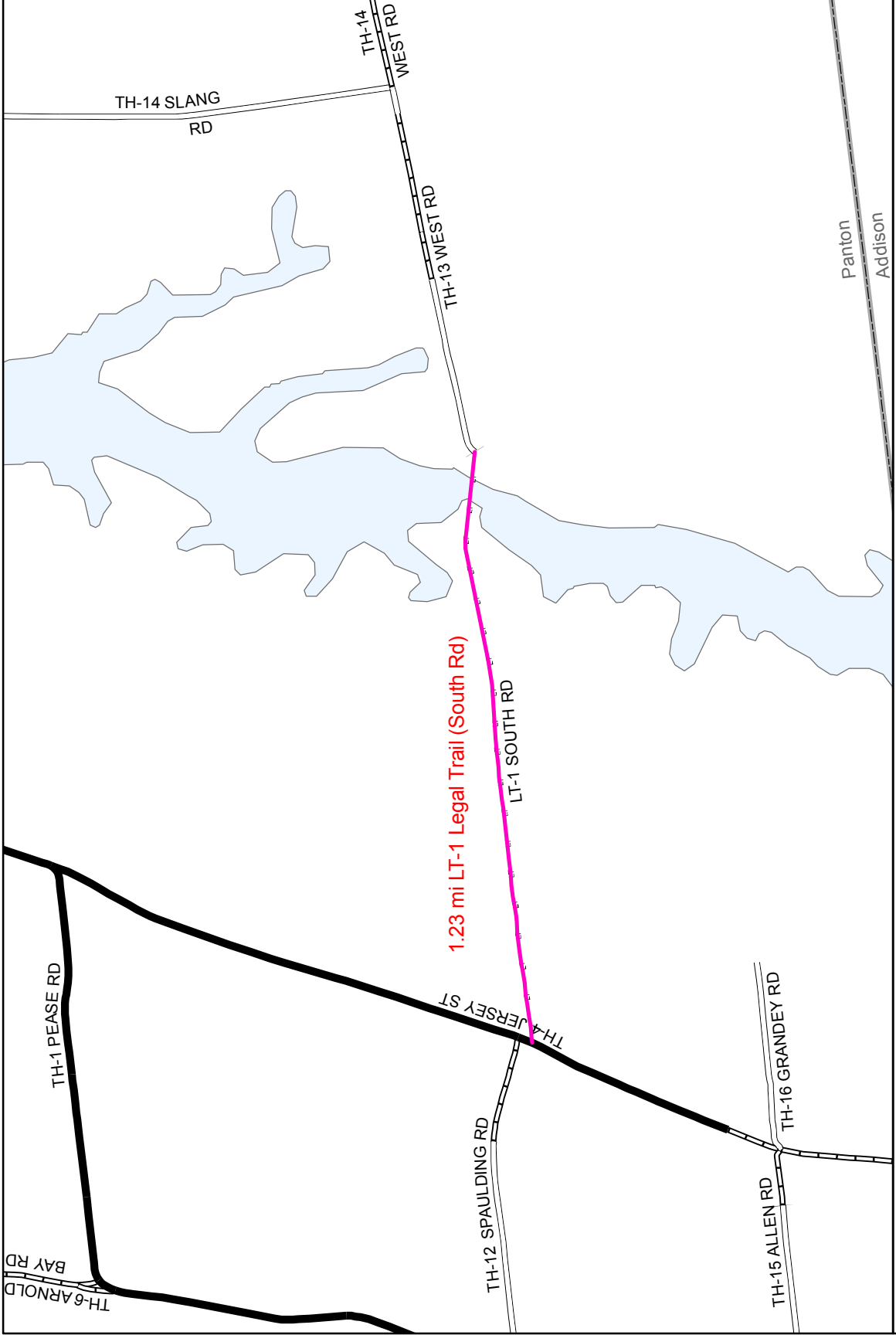


**Mileage Certificate Change 2008
NORTH BENNINGTON VILLAGE**

Mapping Unit
 Policy & Planning Division
 Vermont Agency of Transportation -- February 2008



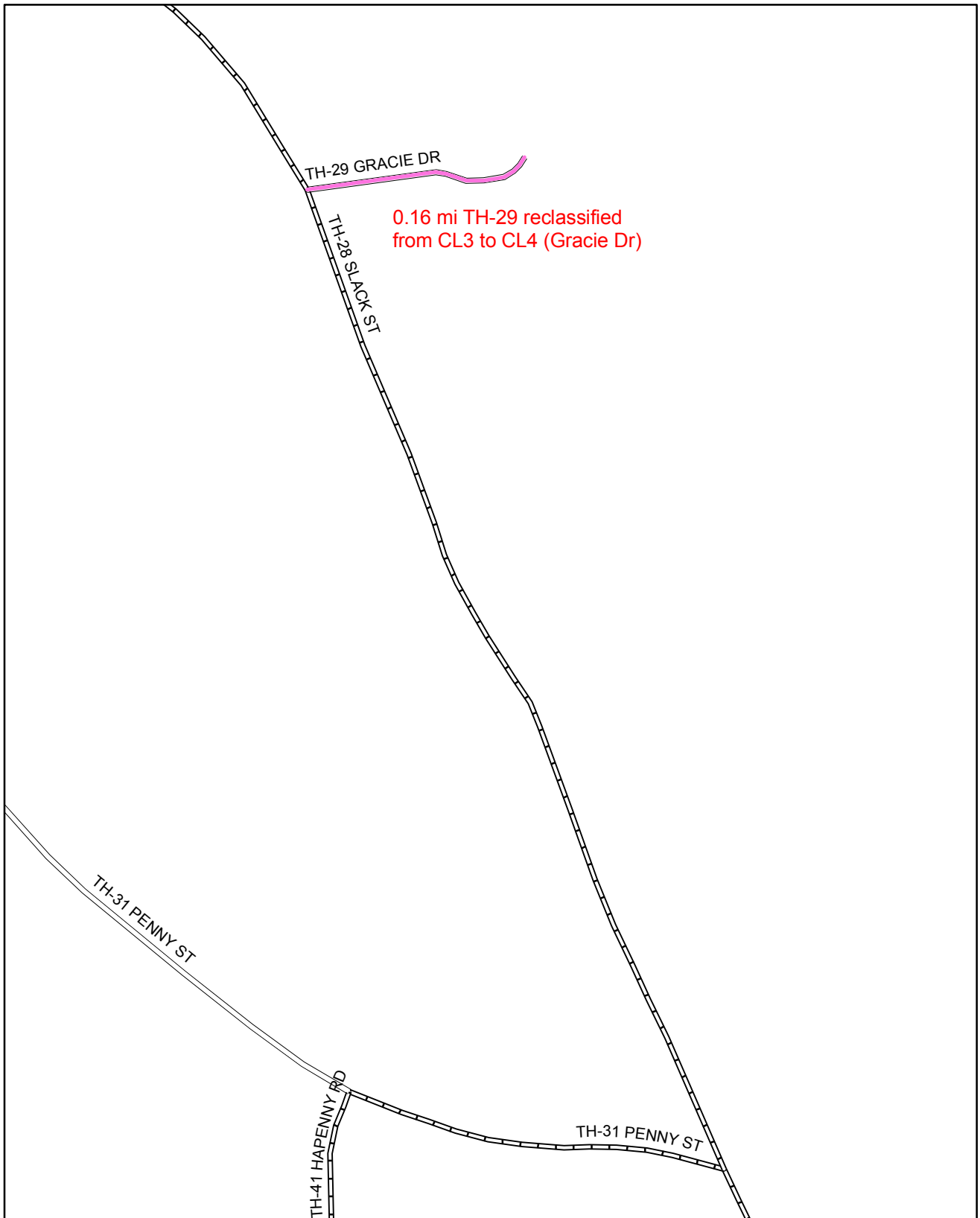
0 0.05 Miles



Mileage Certificate Change 2008 -- PANTON

Mapping Unit
 Policy & Planning Division
 Vermont Agency of Transportation -- February 2008





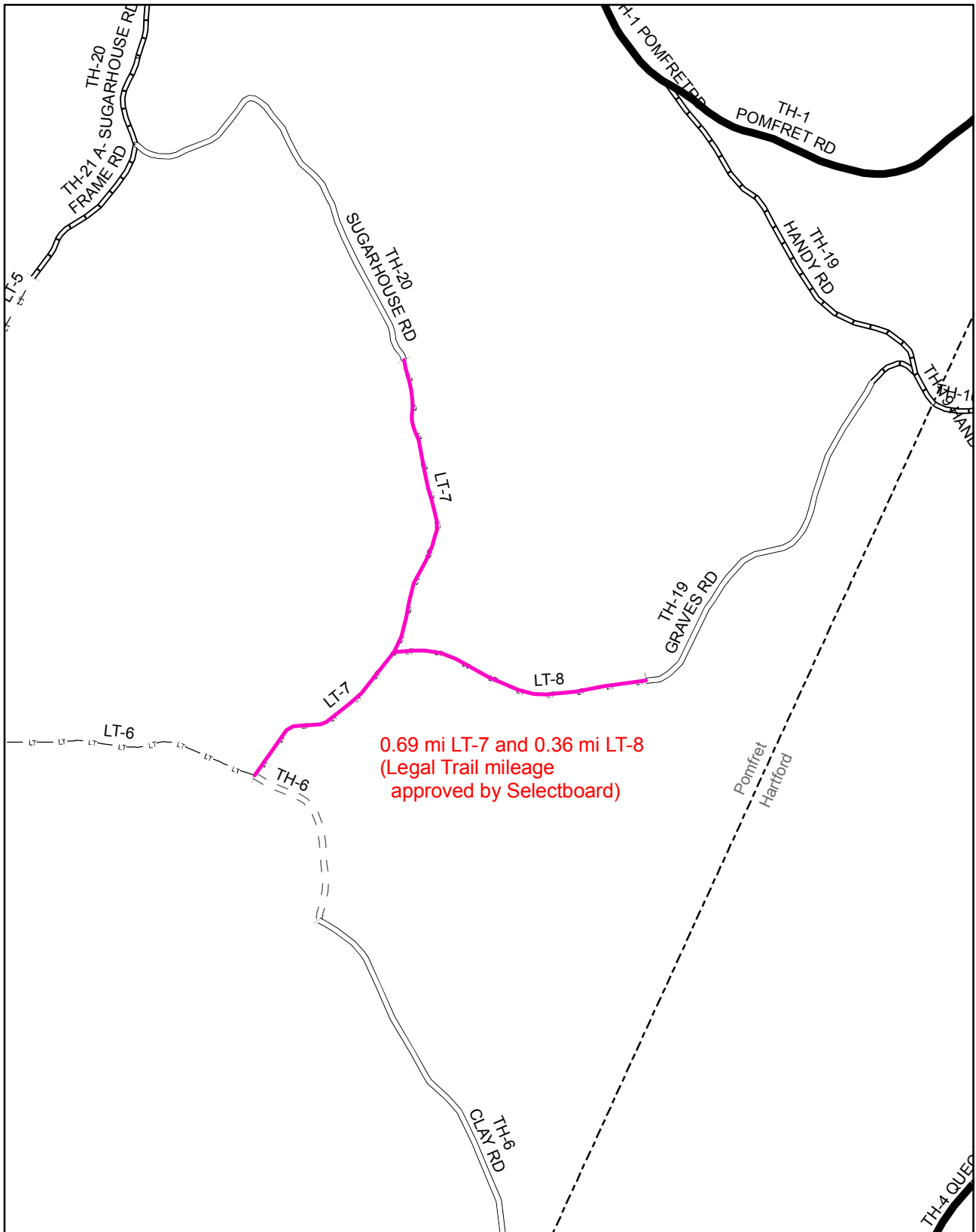
Mileage Certificate Change 2008 -- PEACHAM

Mapping Unit
Policy & Planning Division
Vermont Agency of Transportation -- March 2008



0 0.1 Miles

A horizontal scale bar with a black and white alternating pattern, representing a distance of 0.1 miles.

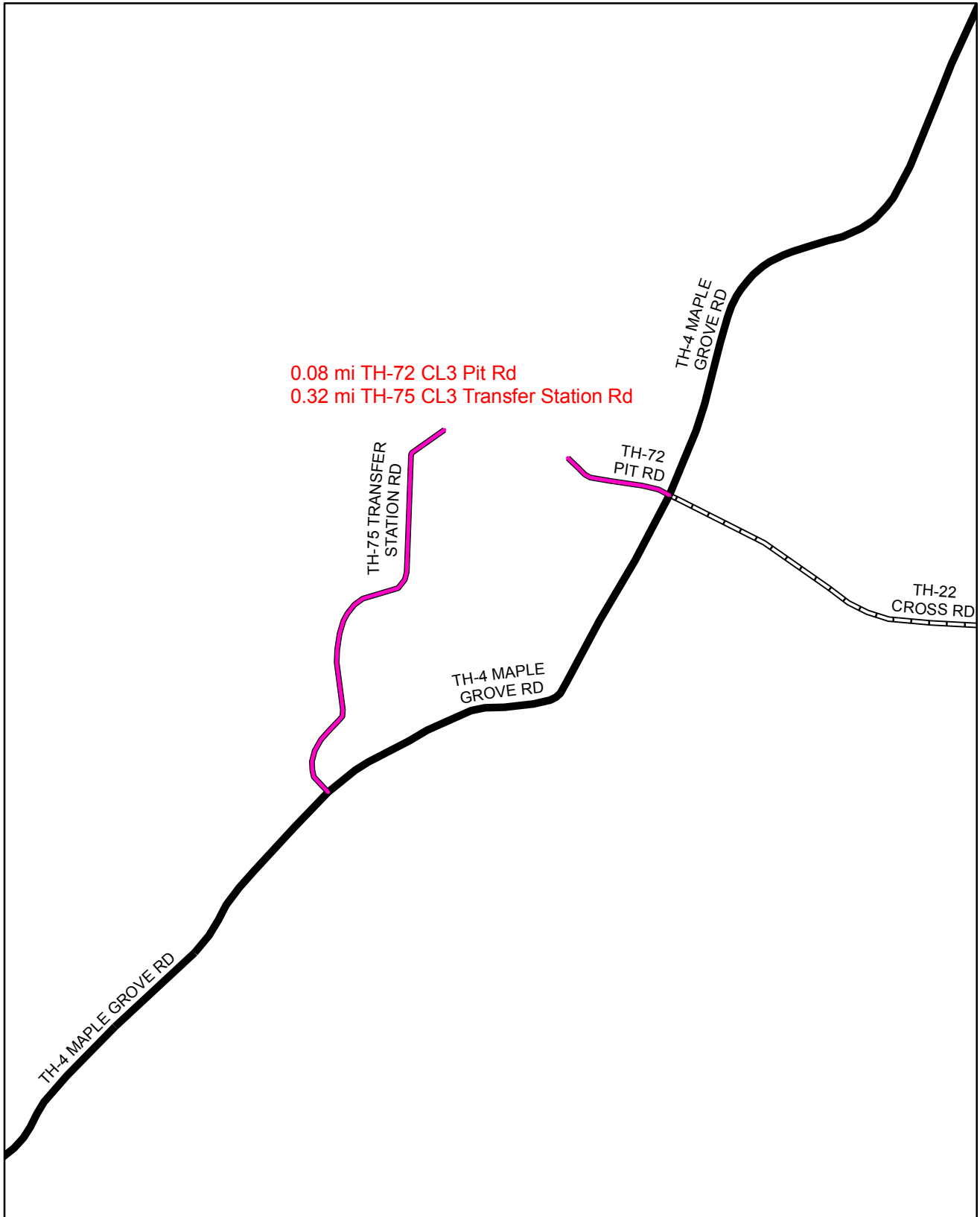


0.69 mi LT-7 and 0.36 mi LT-8
 (Legal Trail mileage
 approved by Selectboard)

Mileage Certificate Change 2008 -- POMFRET

Mapping Unit
 Policy & Planning Division
 Vermont Agency of Transportation -- January 2008



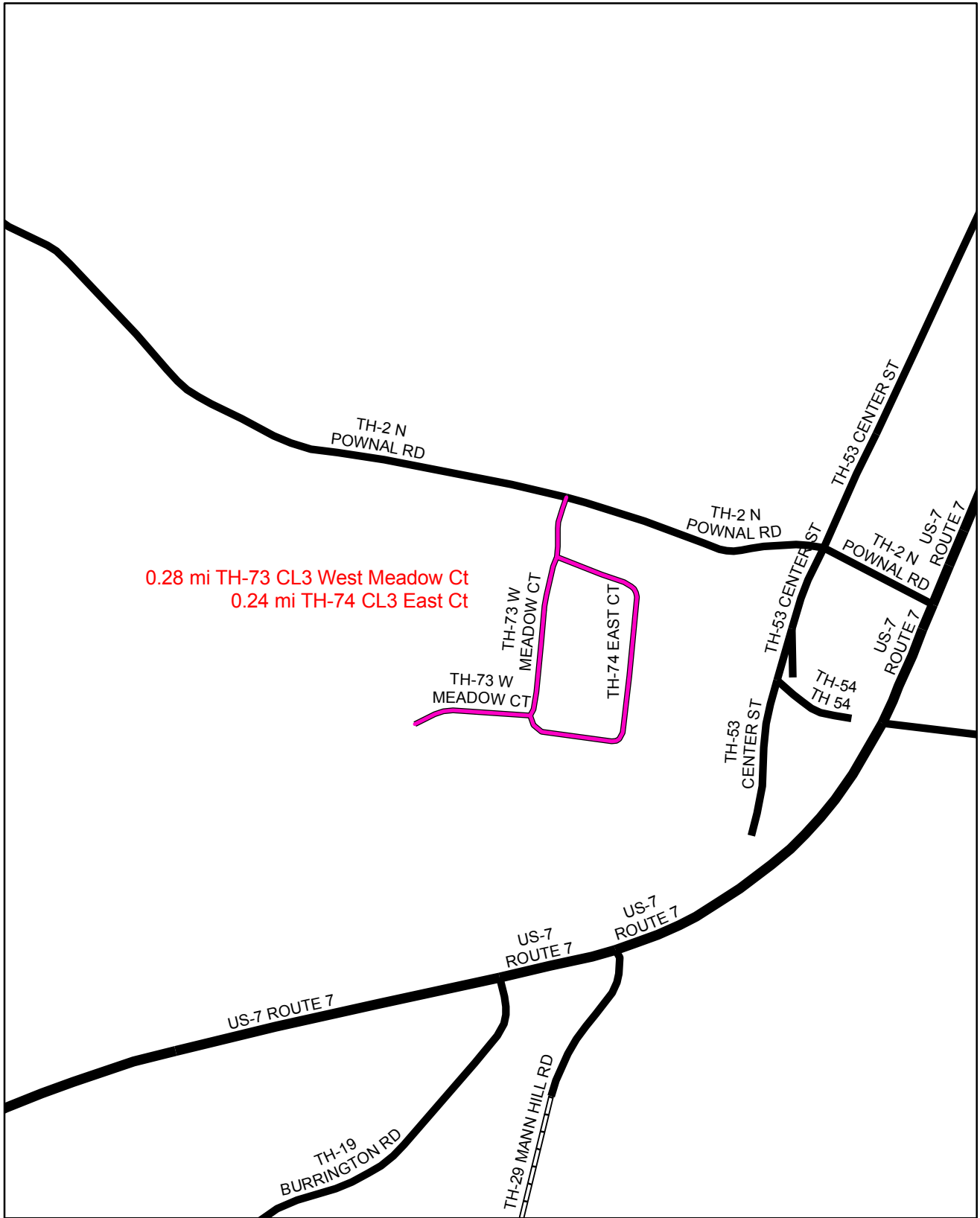


Mileage Certificate Change 2008 -- POWNAL

Mapping Unit
Policy & Planning Division
Vermont Agency of Transportation -- March 2008



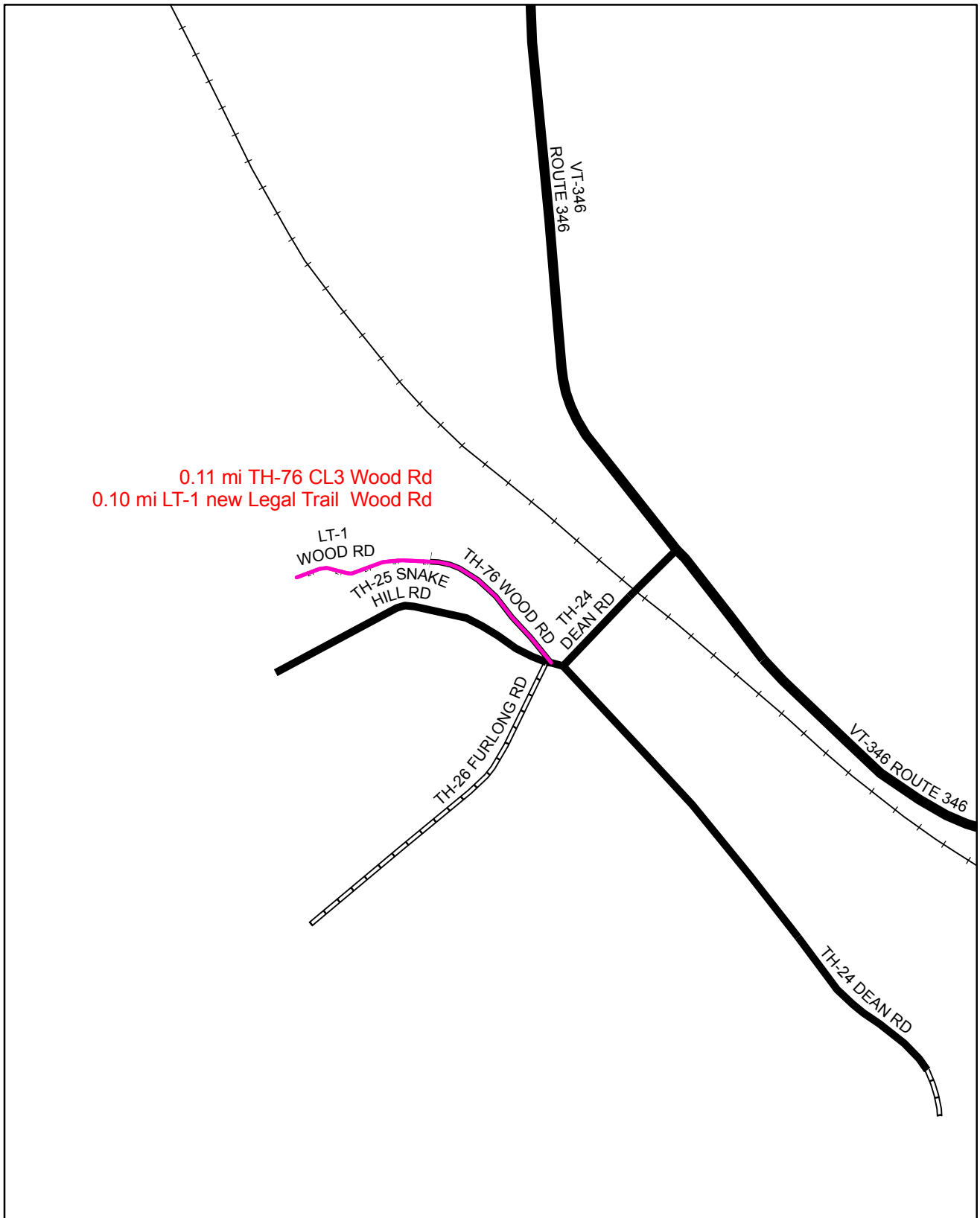
0 0.1 Miles



Mileage Certificate Change 2008 -- POWNAL

Mapping Unit
 Policy & Planning Division
 Vermont Agency of Transportation -- March 2008



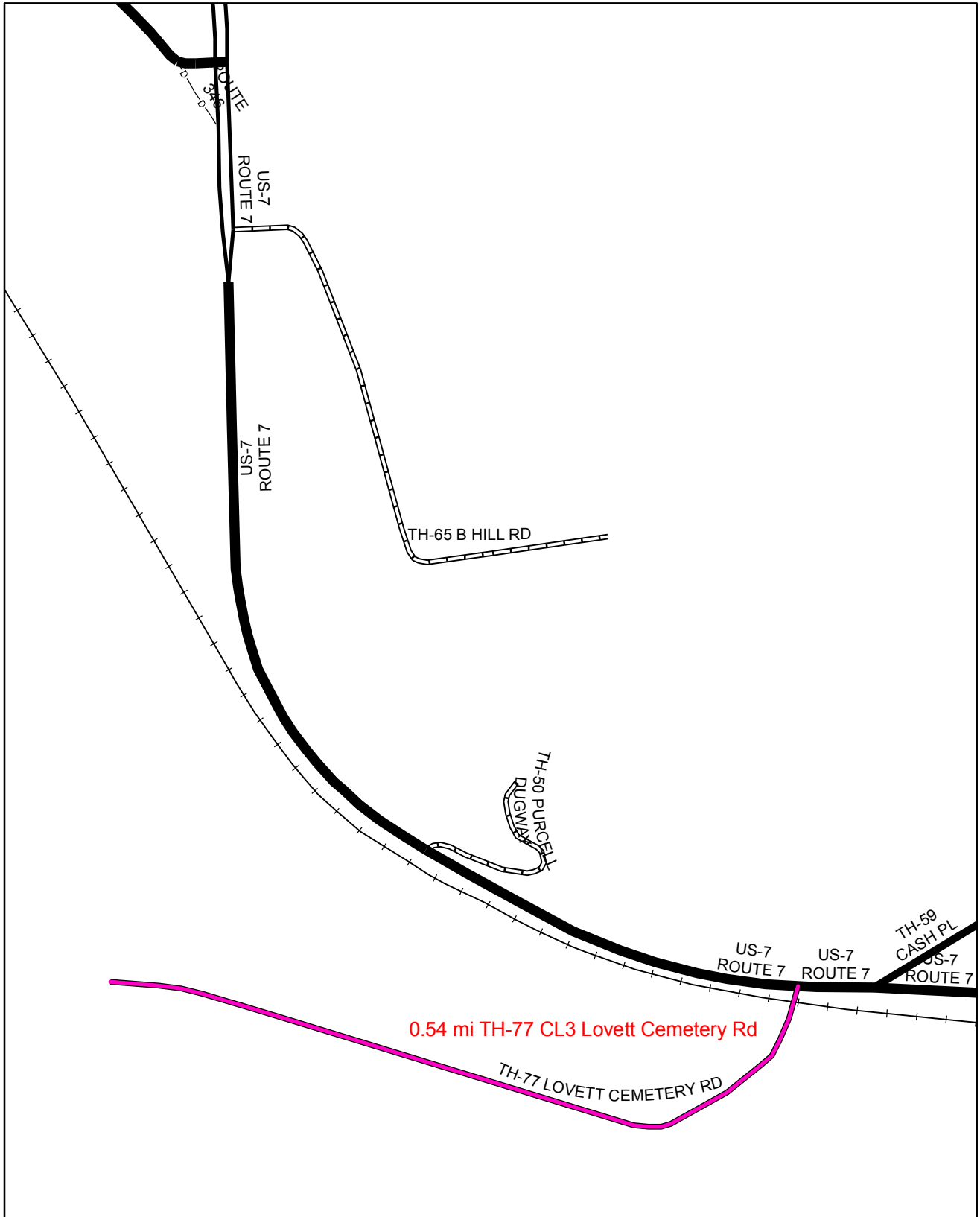


0.11 mi TH-76 CL3 Wood Rd
 0.10 mi LT-1 new Legal Trail Wood Rd

Mileage Certificate Change 2008 -- POWNAL

Mapping Unit
 Policy & Planning Division
 Vermont Agency of Transportation -- March 2008

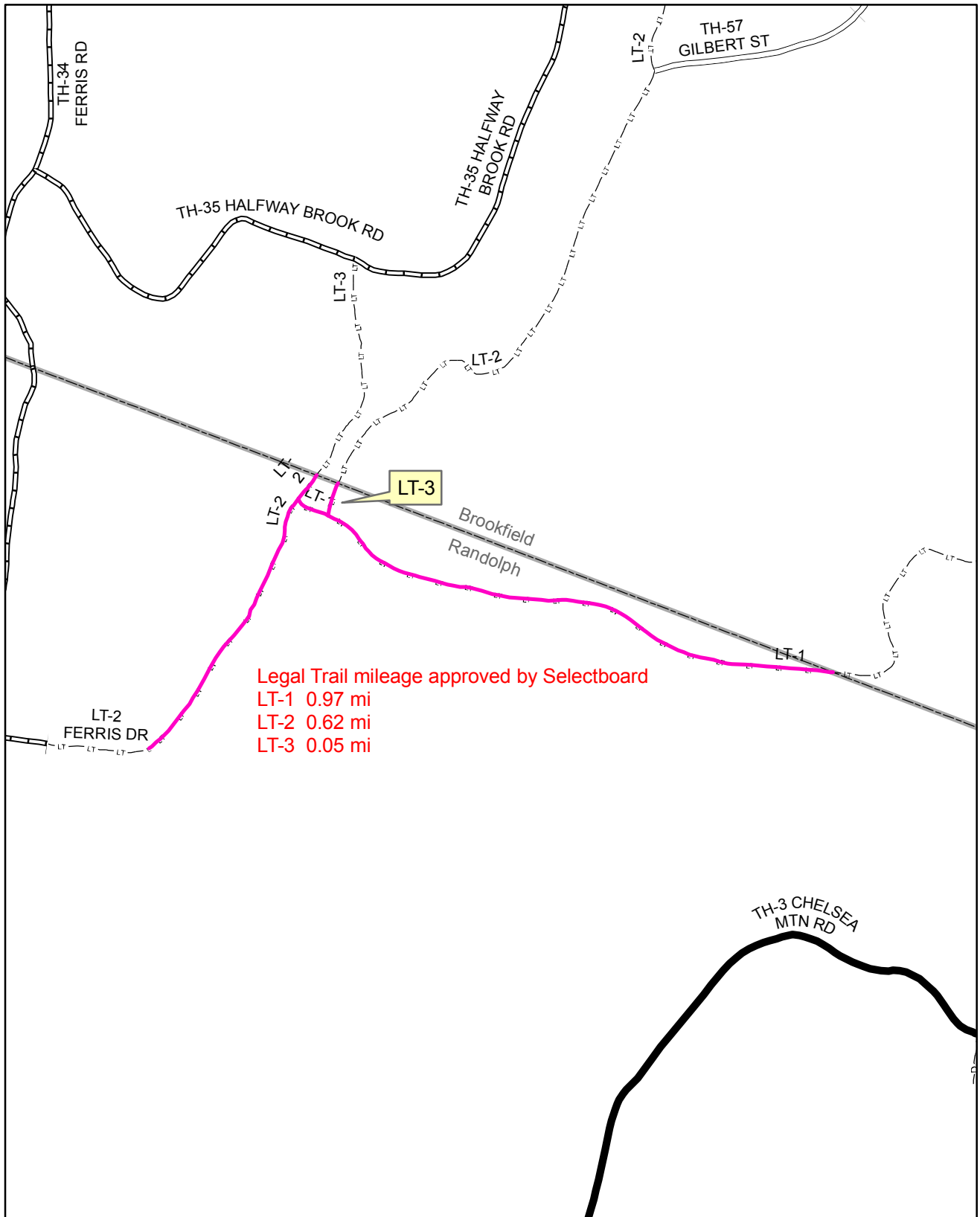




Mileage Certificate Change 2008 -- POWNAL

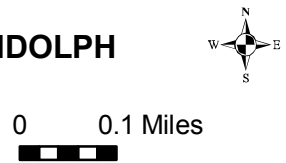
Mapping Unit
 Policy & Planning Division
 Vermont Agency of Transportation -- March 2008

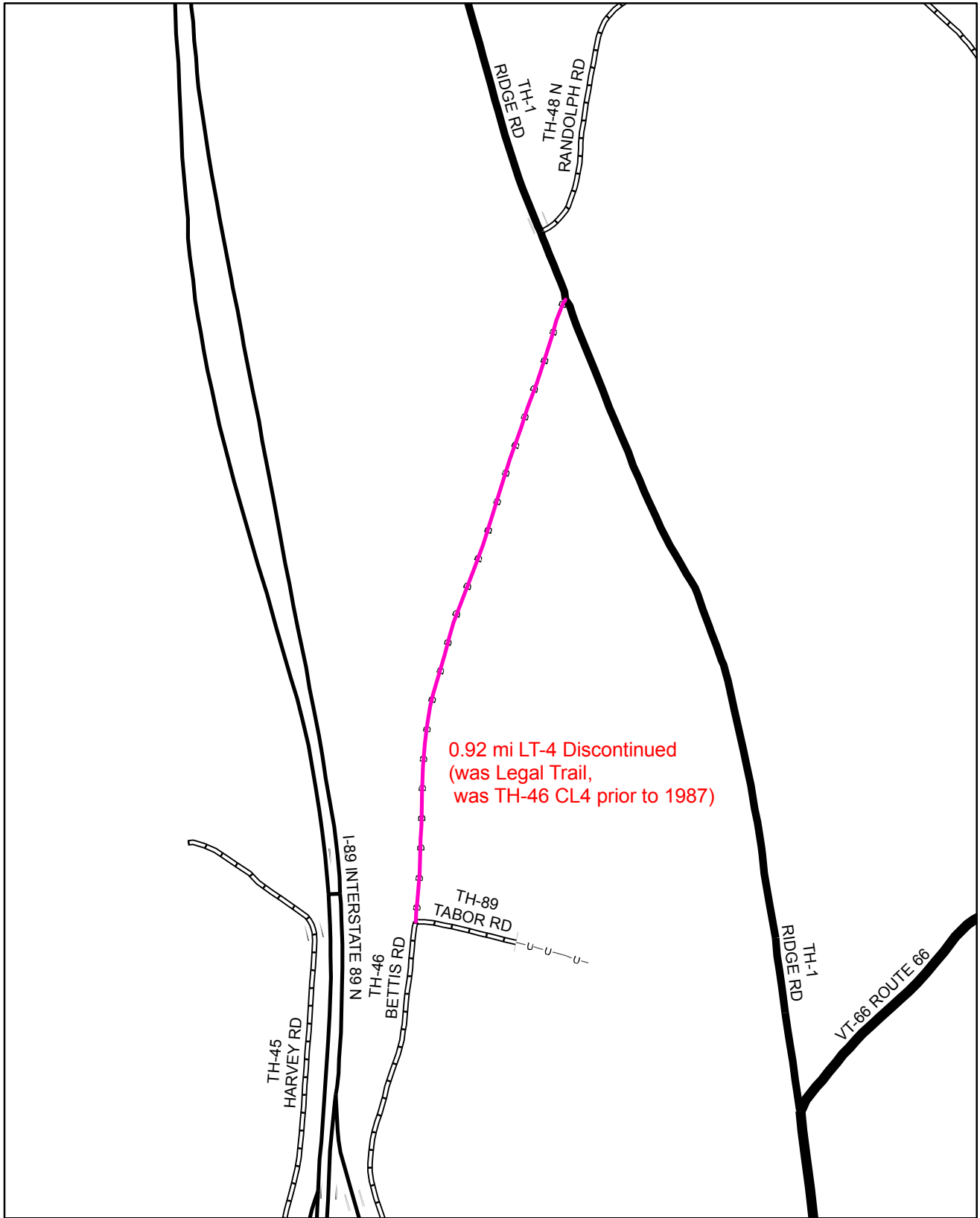




Mileage Certificate Change 2008 -- RANDOLPH

Mapping Unit
 Policy & Planning Division
 Vermont Agency of Transportation -- March 2008



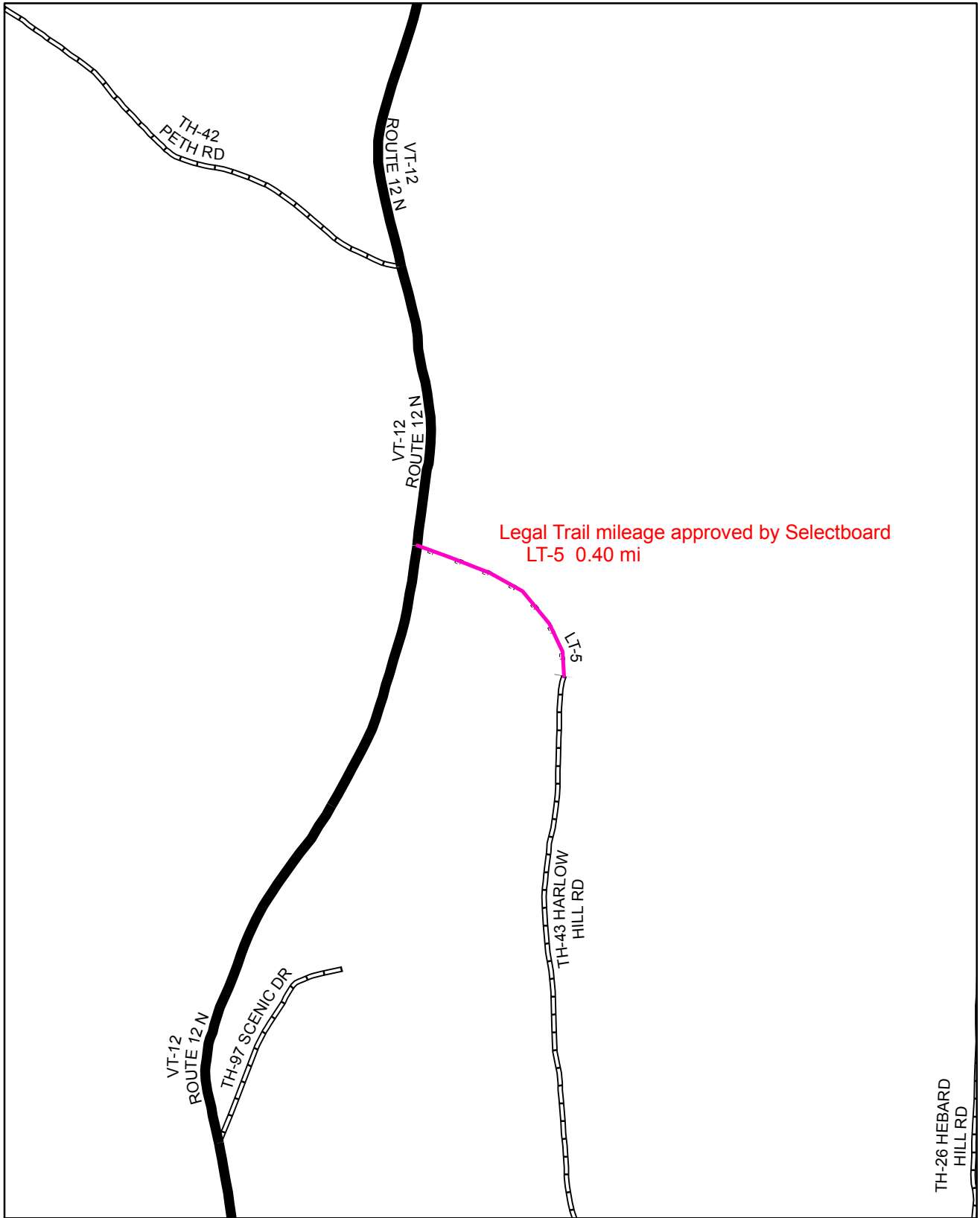


Mileage Certificate Change 2008 -- RANDOLPH

Mapping Unit
 Policy & Planning Division
 Vermont Agency of Transportation -- February 2008



0 0.2 Miles



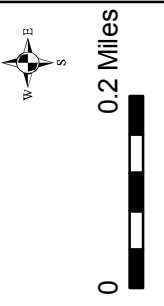
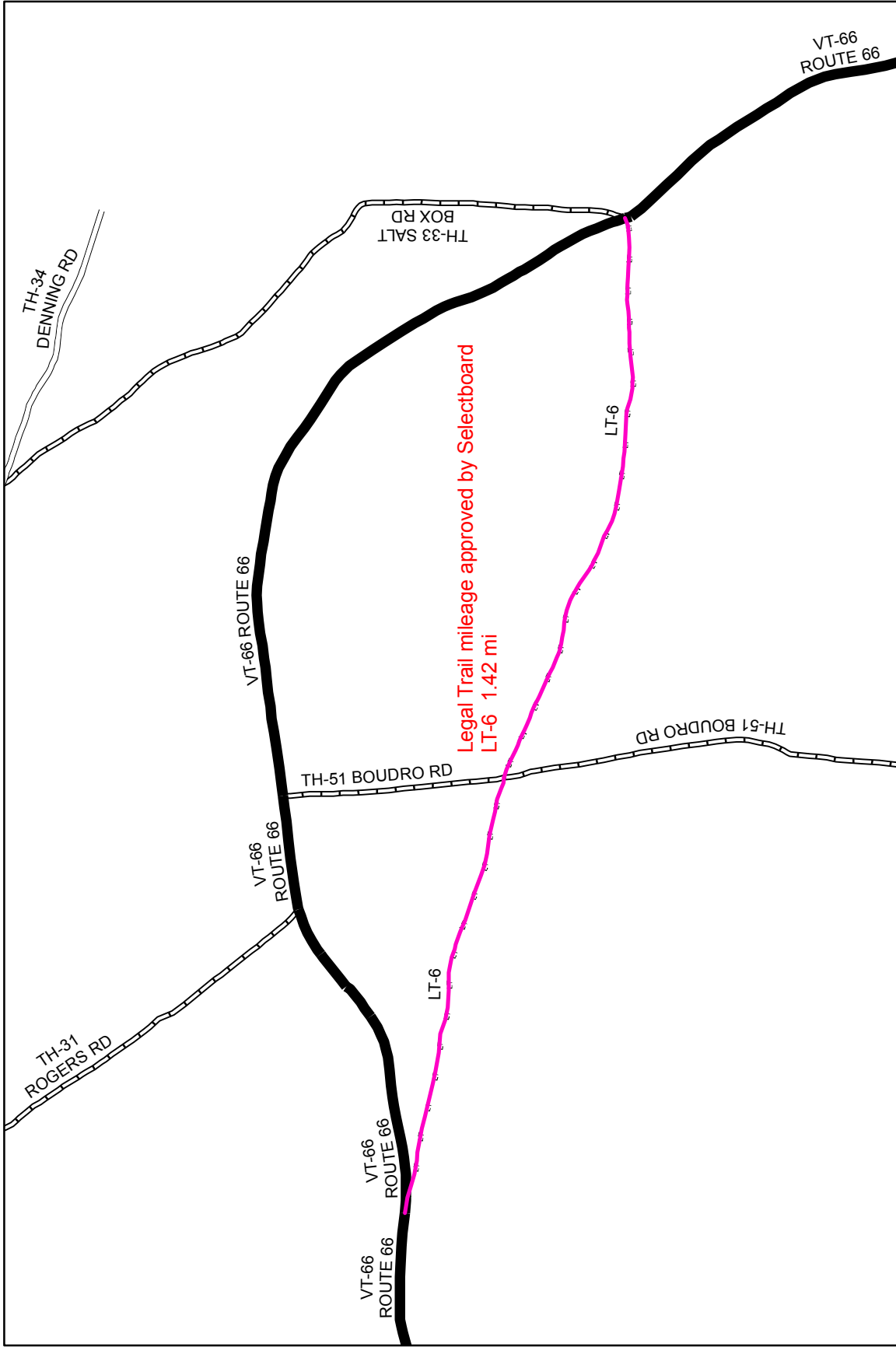
Legal Trail mileage approved by Selectboard
 LT-5 0.40 mi

Mileage Certificate Change 2008 -- RANDOLPH

Mapping Unit
 Policy & Planning Division
 Vermont Agency of Transportation -- March 2008

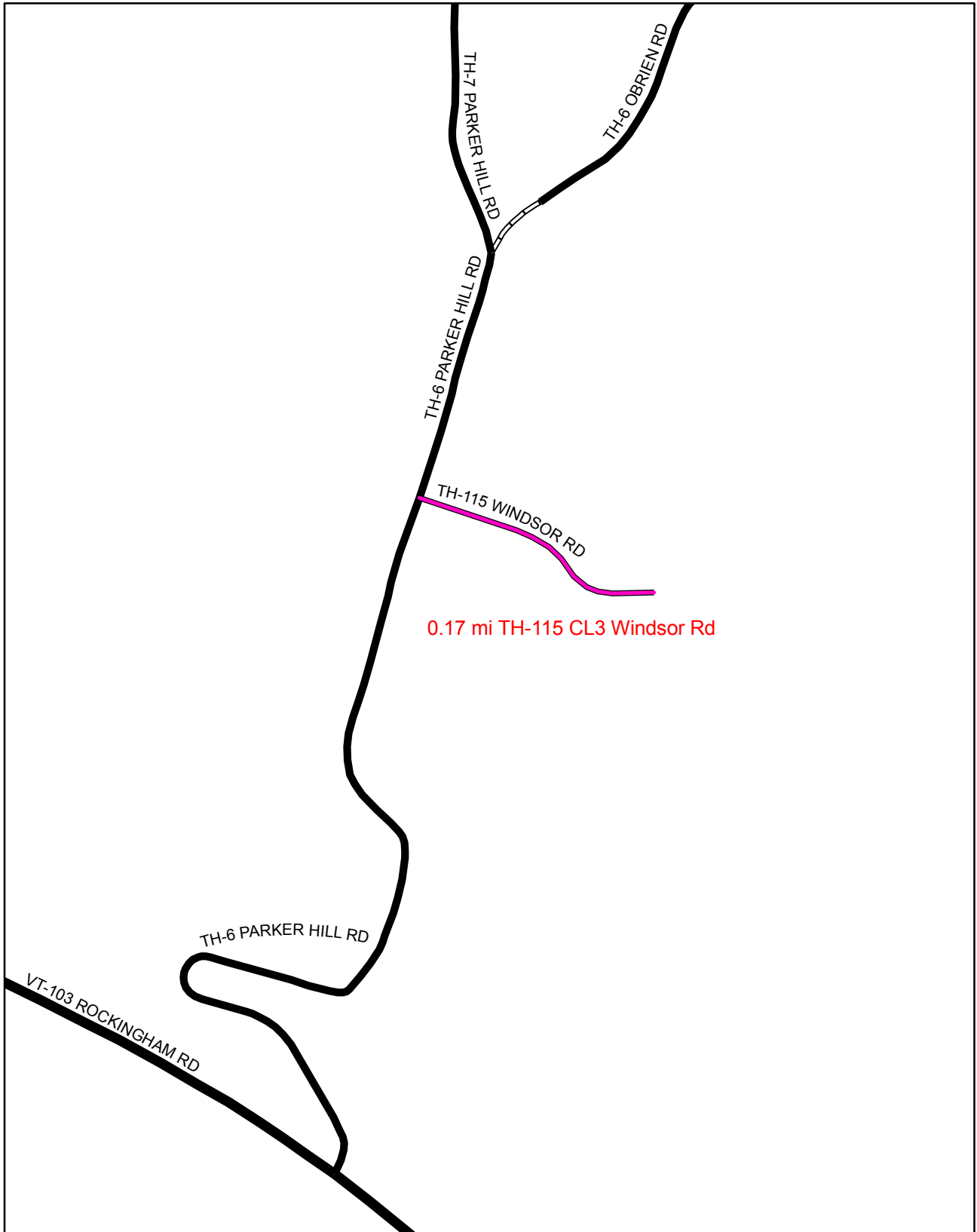


0 0.2 Miles



Mileage Certificate Change 2008 -- RANDOLPH

Mapping Unit
 Policy & Planning Division
 Vermont Agency of Transportation -- March 2008



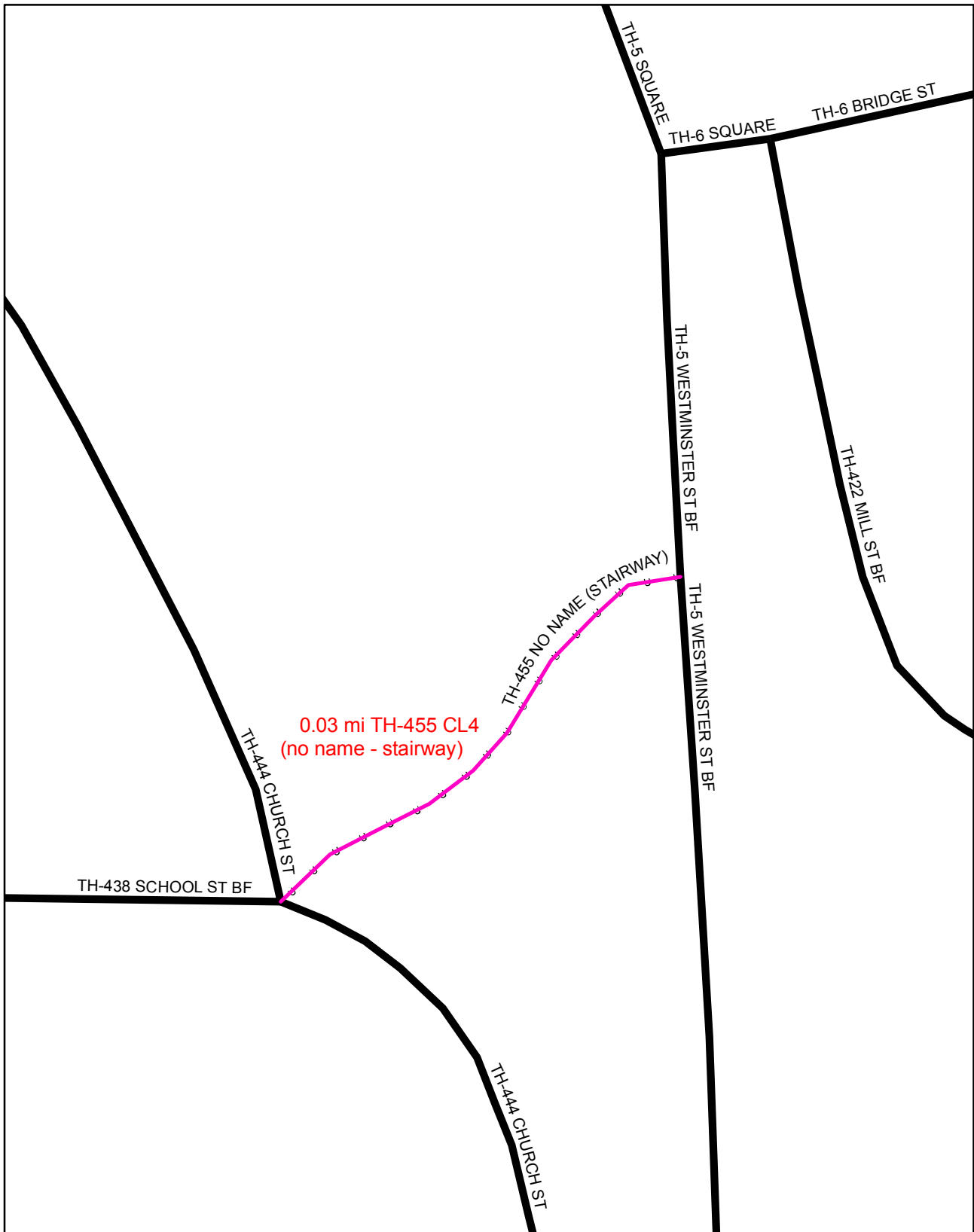
Mileage Certificate Change 2008 -- ROCKINGHAM

Mapping Unit
Policy & Planning Division
Vermont Agency of Transportation -- February 2008



0 0.1 Miles

A horizontal scale bar with a black and white pattern, representing a distance of 0.1 miles.

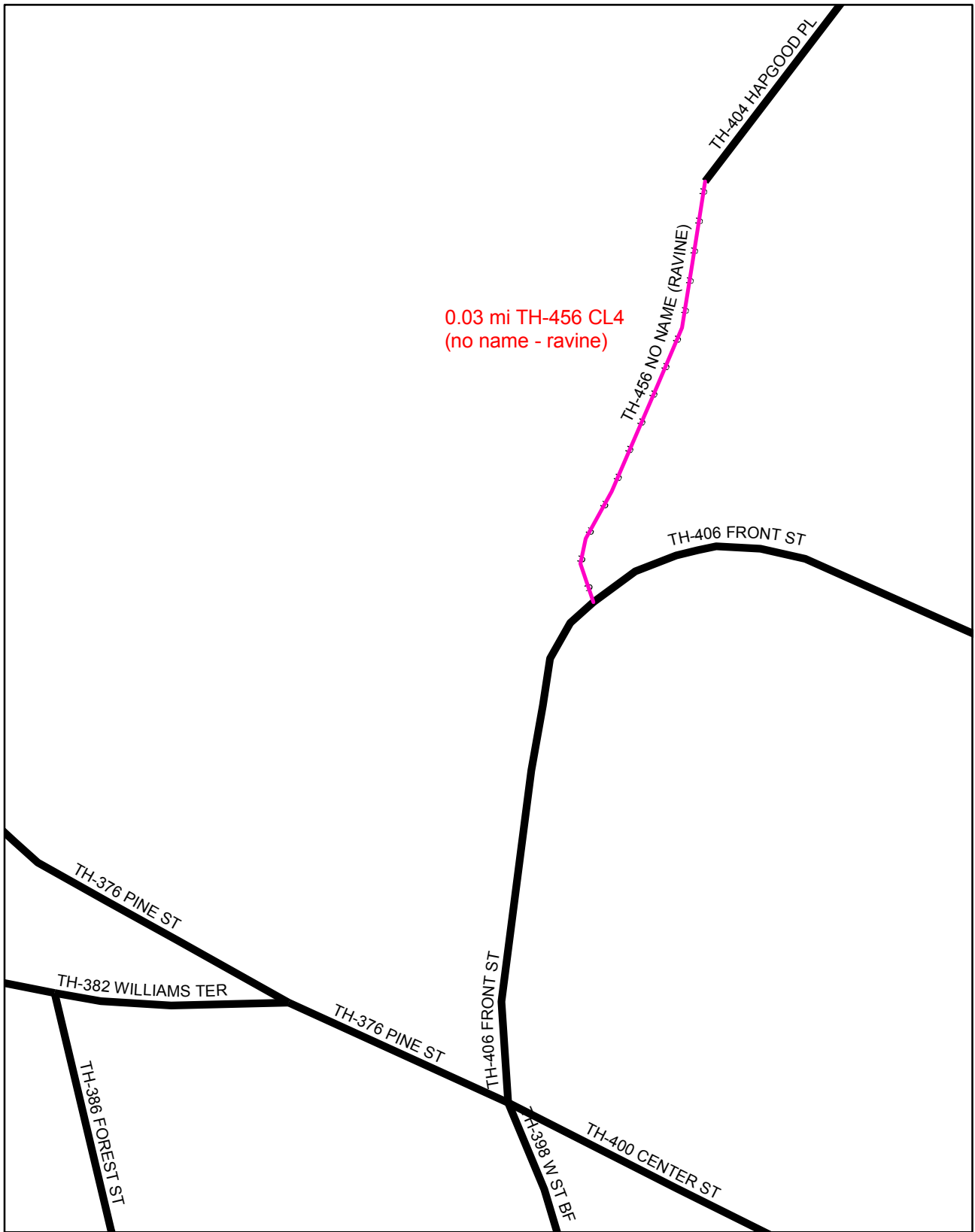


**Mileage Certificate Change 2008 -- BELLOWS FALLS
(ROCKINGHAM)**

Mapping Unit
 Policy & Planning Division
 Vermont Agency of Transportation -- February 2008



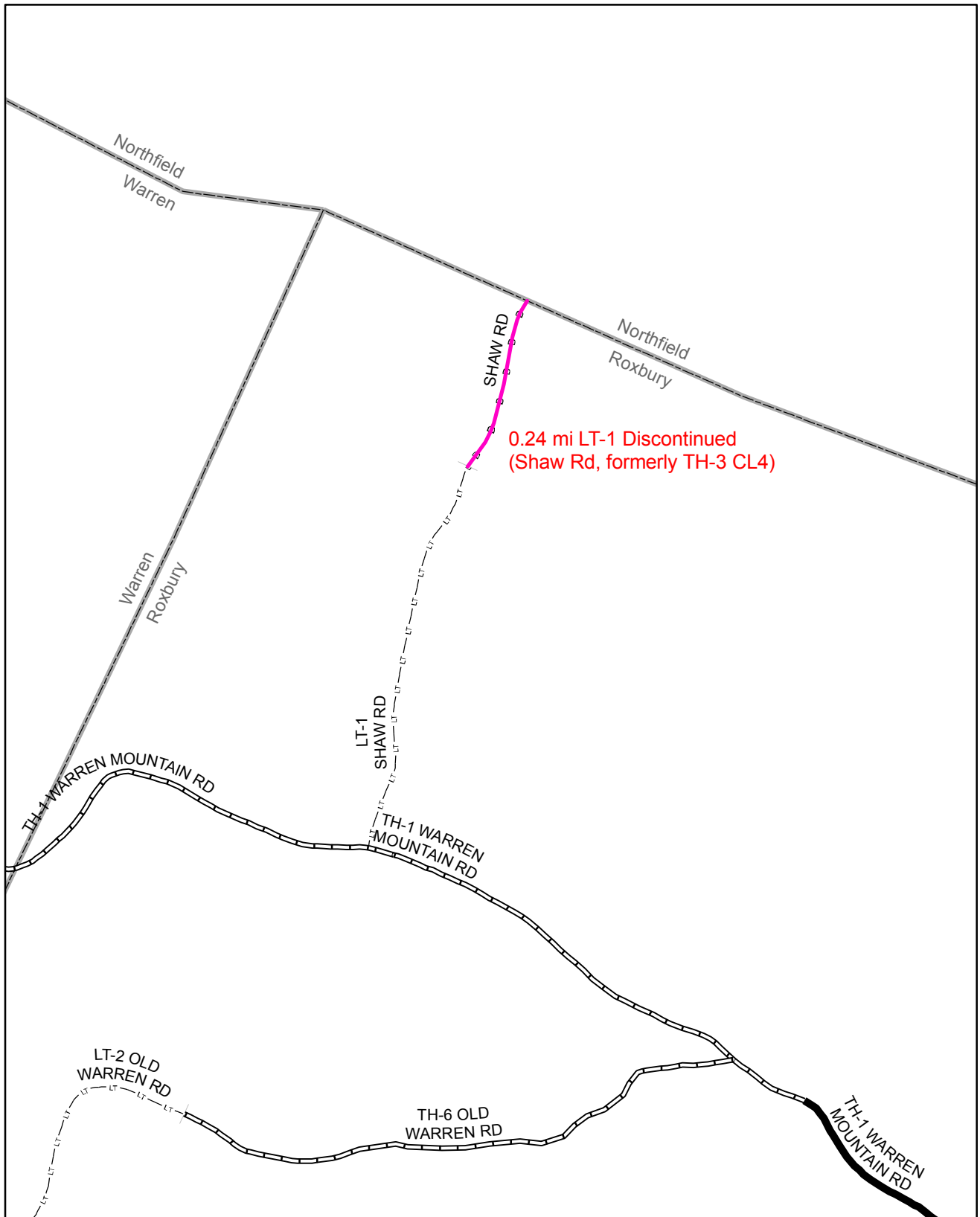
0 0.01 Miles



**Mileage Certificate Change 2008 -- BELLOWS FALLS
(ROCKINGHAM)**

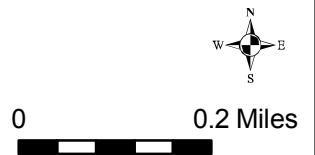
Mapping Unit
 Policy & Planning Division
 Vermont Agency of Transportation -- February 2008

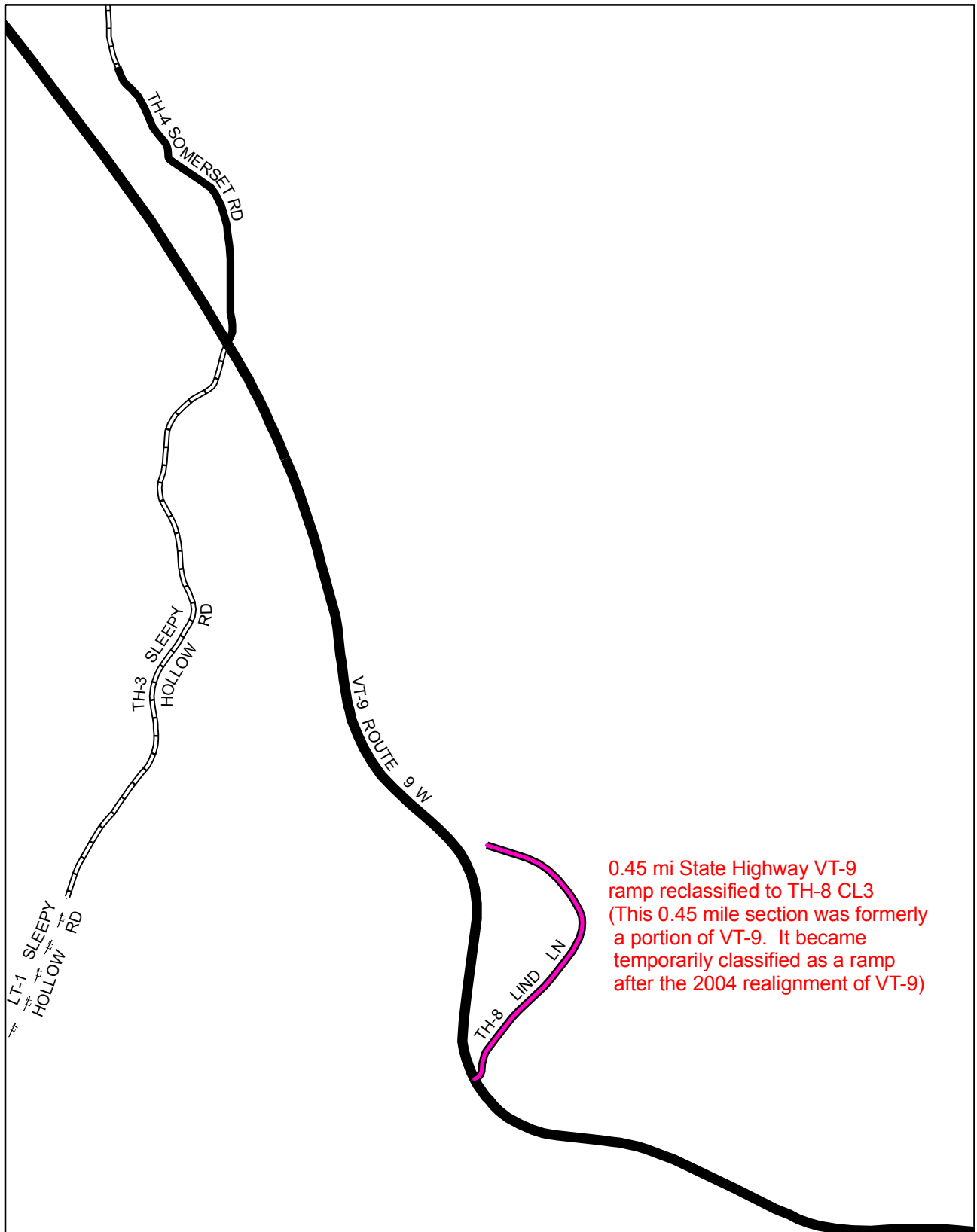




Mileage Certificate Change -- ROXBURY

Mapping Unit
 Policy & Planning Division
 Vermont Agency of Transportation -- March 2008



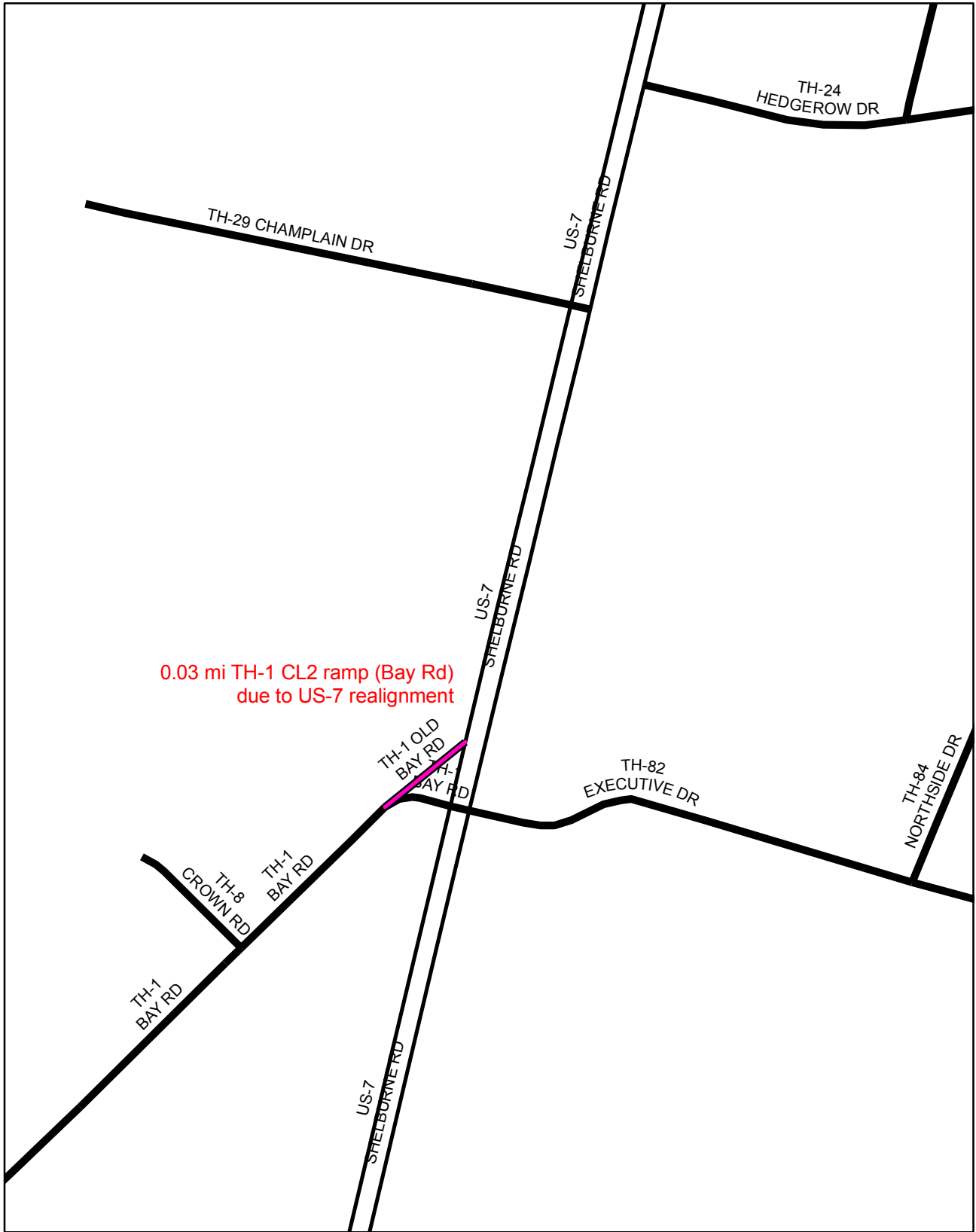


0.45 mi State Highway VT-9 ramp reclassified to TH-8 CL3 (This 0.45 mile section was formerly a portion of VT-9. It became temporarily classified as a ramp after the 2004 realignment of VT-9)

Mileage Certificate Change 2008 -- SEARSBURG

Mapping Unit
 Policy & Planning Division
 Vermont Agency of Transportation -- January 2008



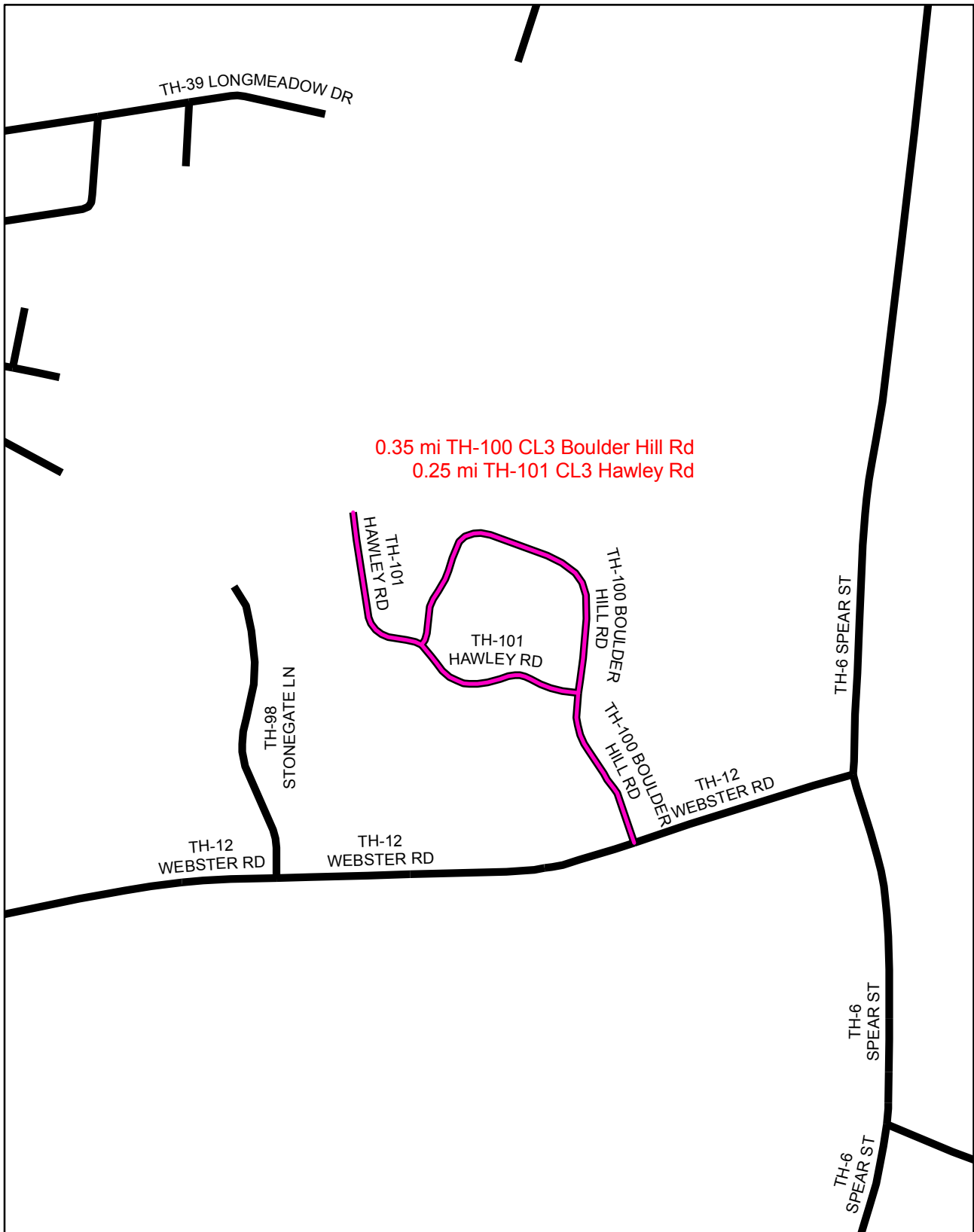


Mileage Certificate Change 2008 -- SHELBURNE

Mapping Unit
 Policy & Planning Division
 Vermont Agency of Transportation -- February 2008



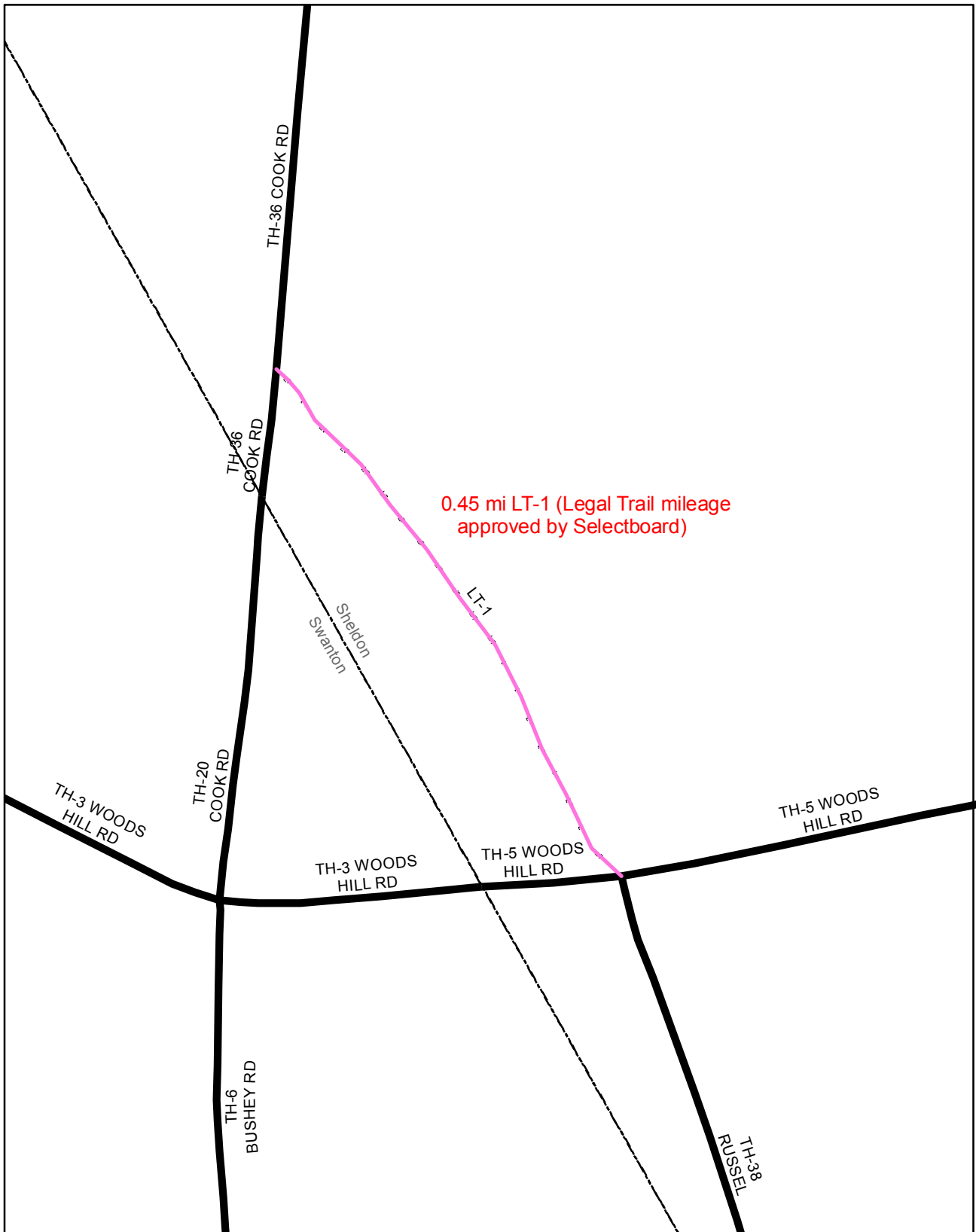
0 0.05 Miles



Mileage Certificate Change 2008 -- SHELBURNE

Mapping Unit
Policy & Planning Division
Vermont Agency of Transportation -- February 2008



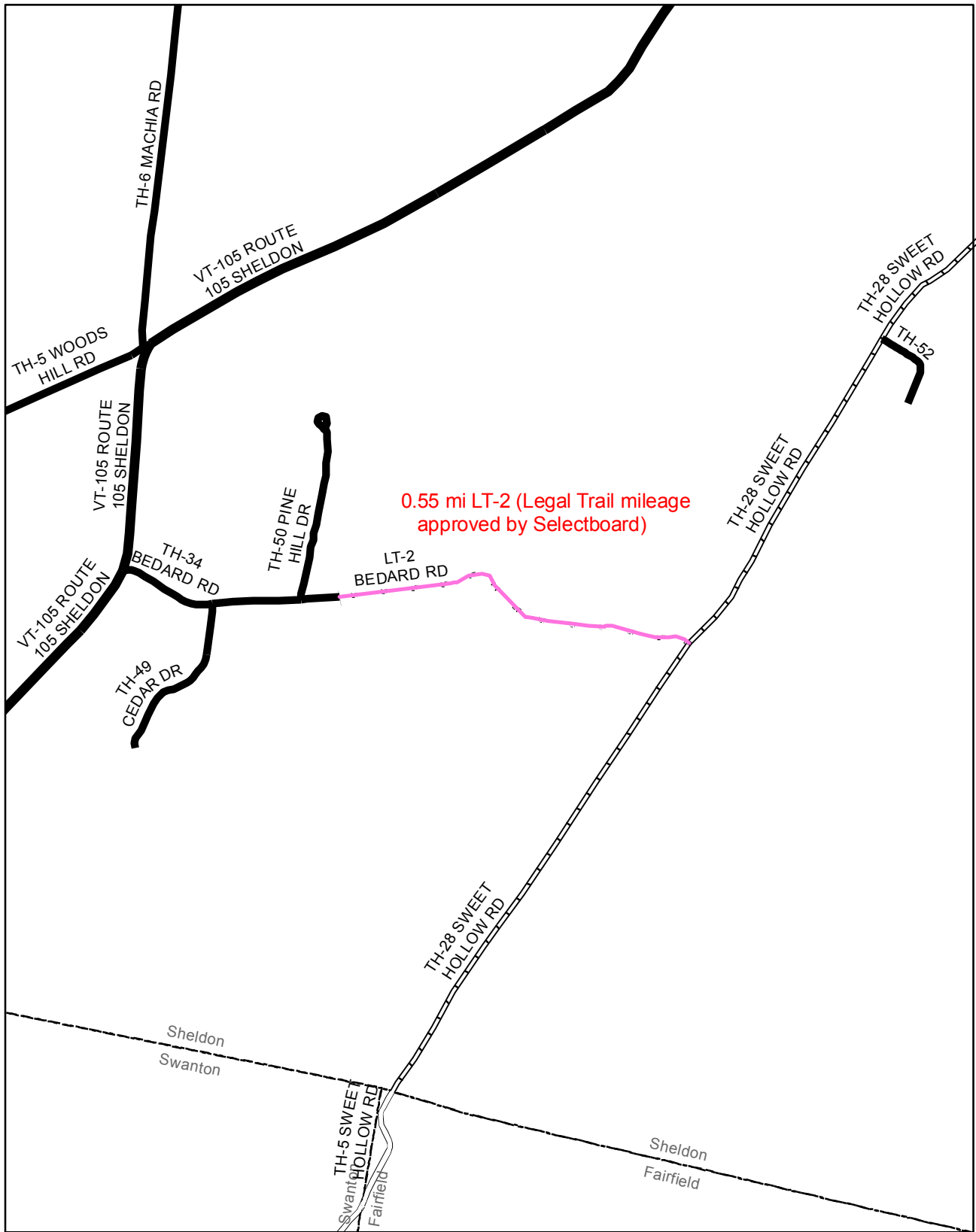


0.45 mi LT-1 (Legal Trail mileage approved by Selectboard)

Mileage Certificate Change 2008 -- SHELDON

Mapping Unit
 Policy & Planning Division
 Vermont Agency of Transportation -- January 2008



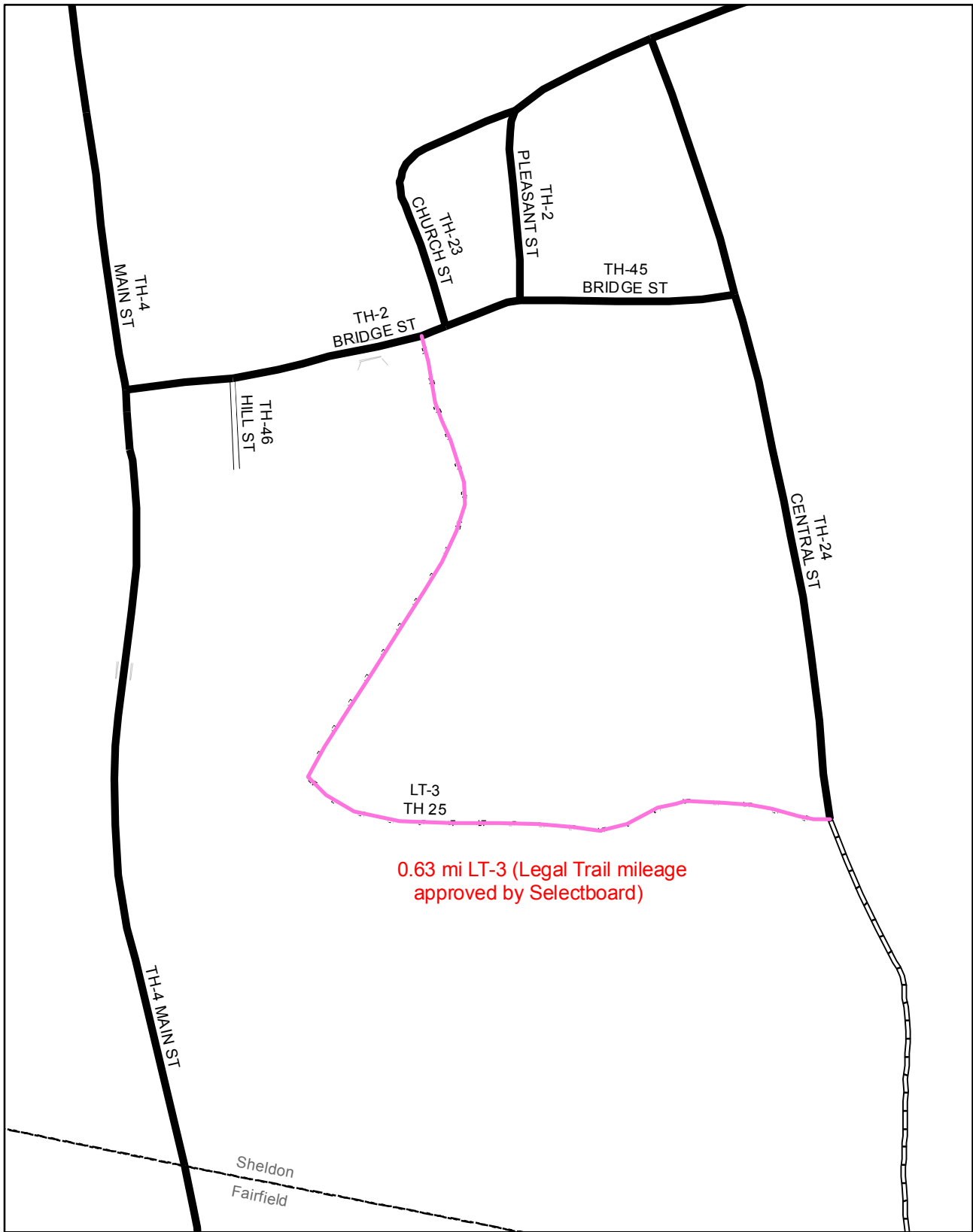


Mileage Certificate Change 2008 -- SHELDON

Mapping Unit
 Policy & Planning Division
 Vermont Agency of Transportation -- January 2008



0 0.2 Miles

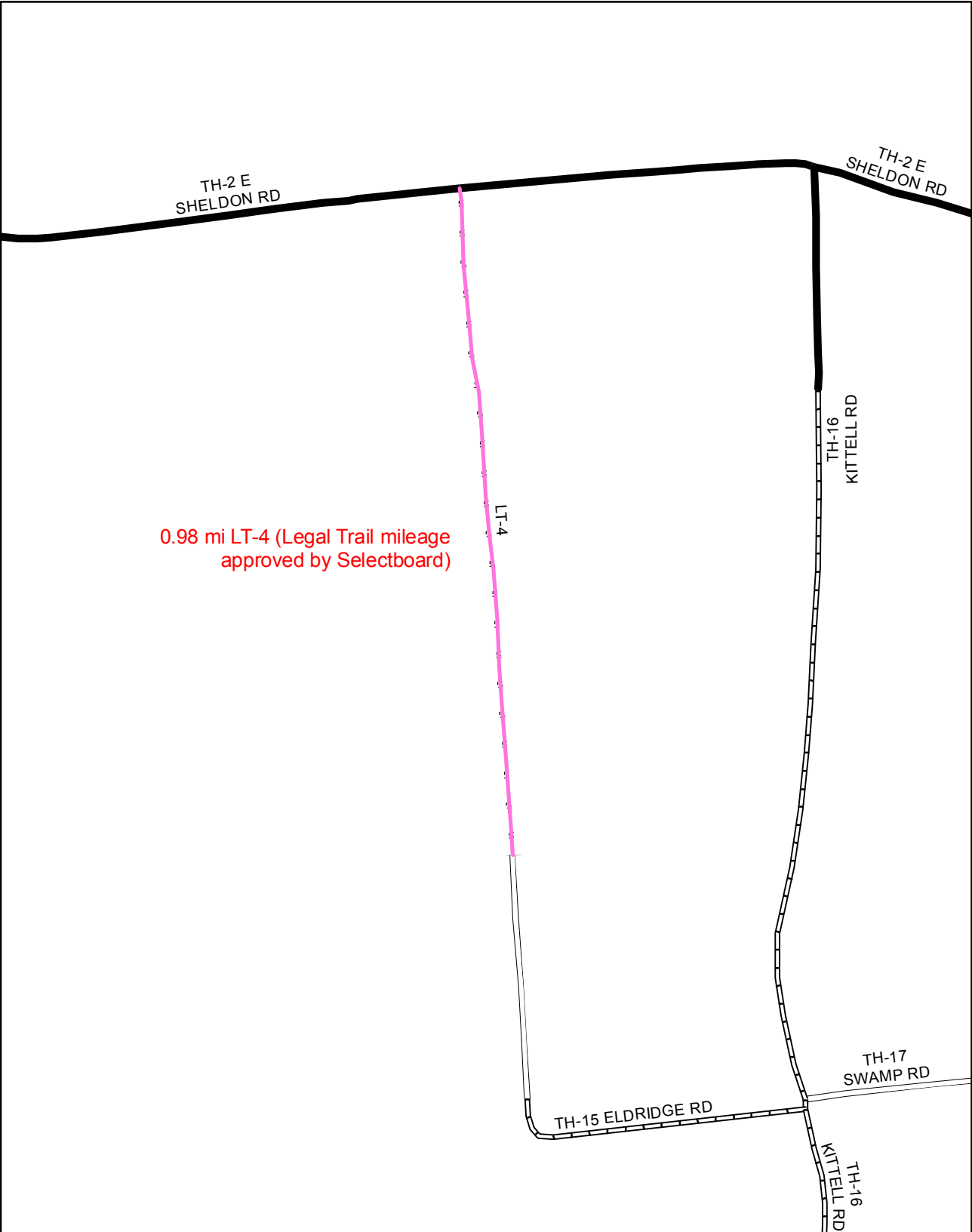


Mileage Certificate Change 2008 -- SHELDON

Mapping Unit
 Policy & Planning Division
 Vermont Agency of Transportation -- January 2008

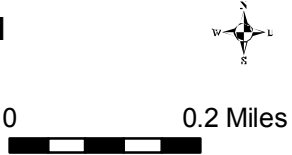


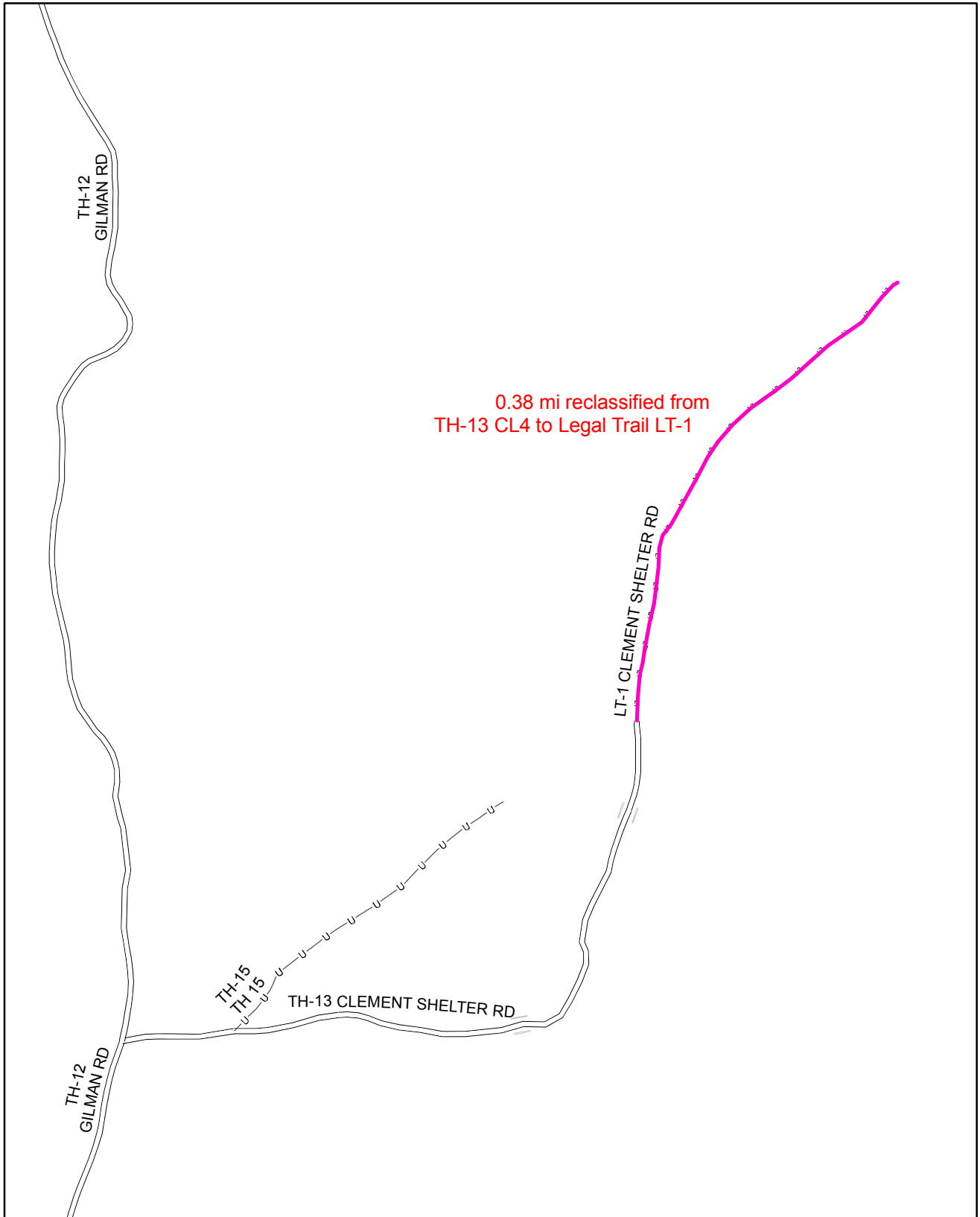
0 0.1 Miles



Mileage Certificate Change 2008 -- SHELDON

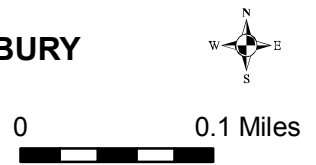
Mapping Unit
Policy & Planning Division
Vermont Agency of Transportation -- January 2008

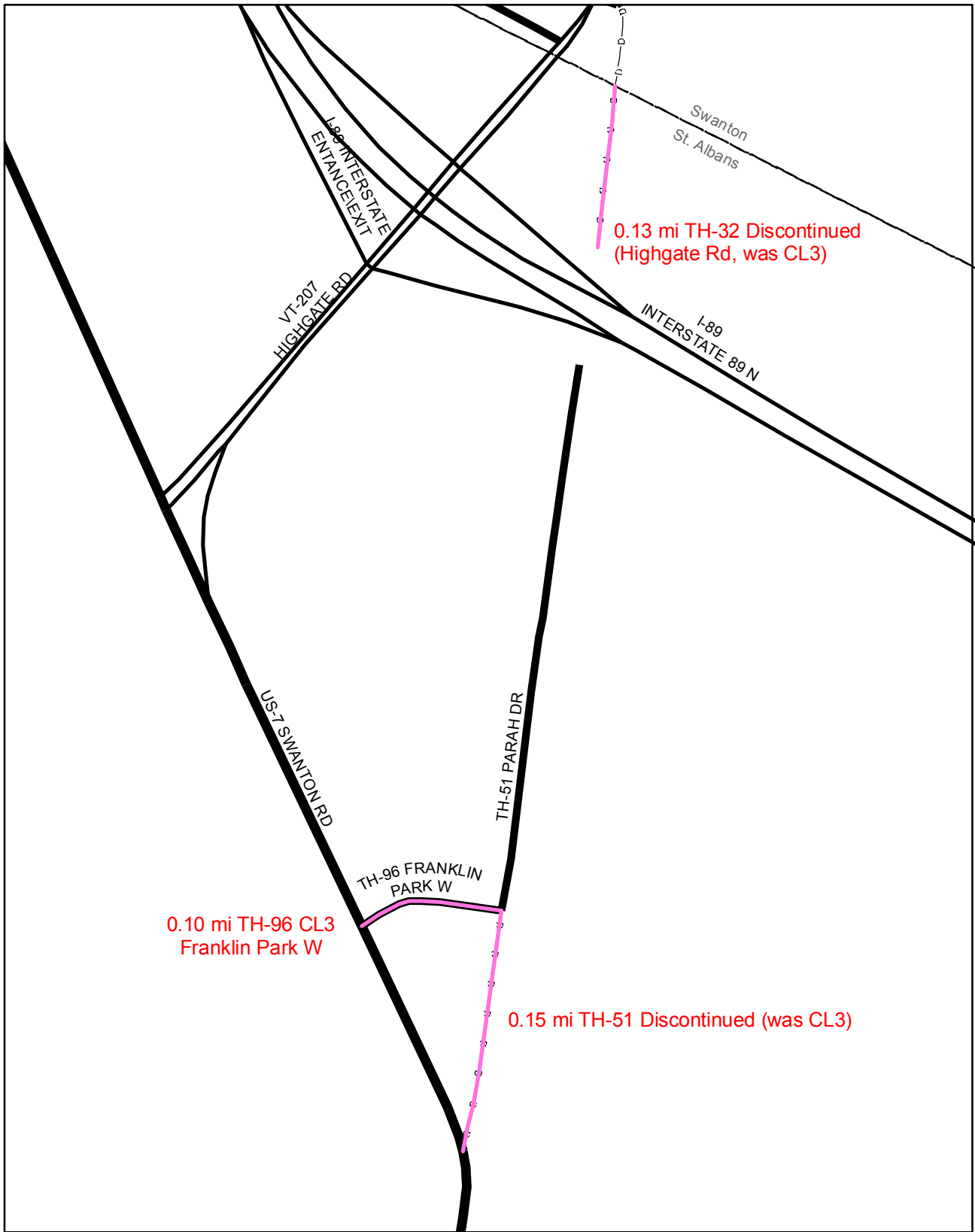




Mileage Certificate Change 2008 -- SHREWSBURY

Mapping Unit
Policy & Planning Division
Vermont Agency of Transportation -- February 2008



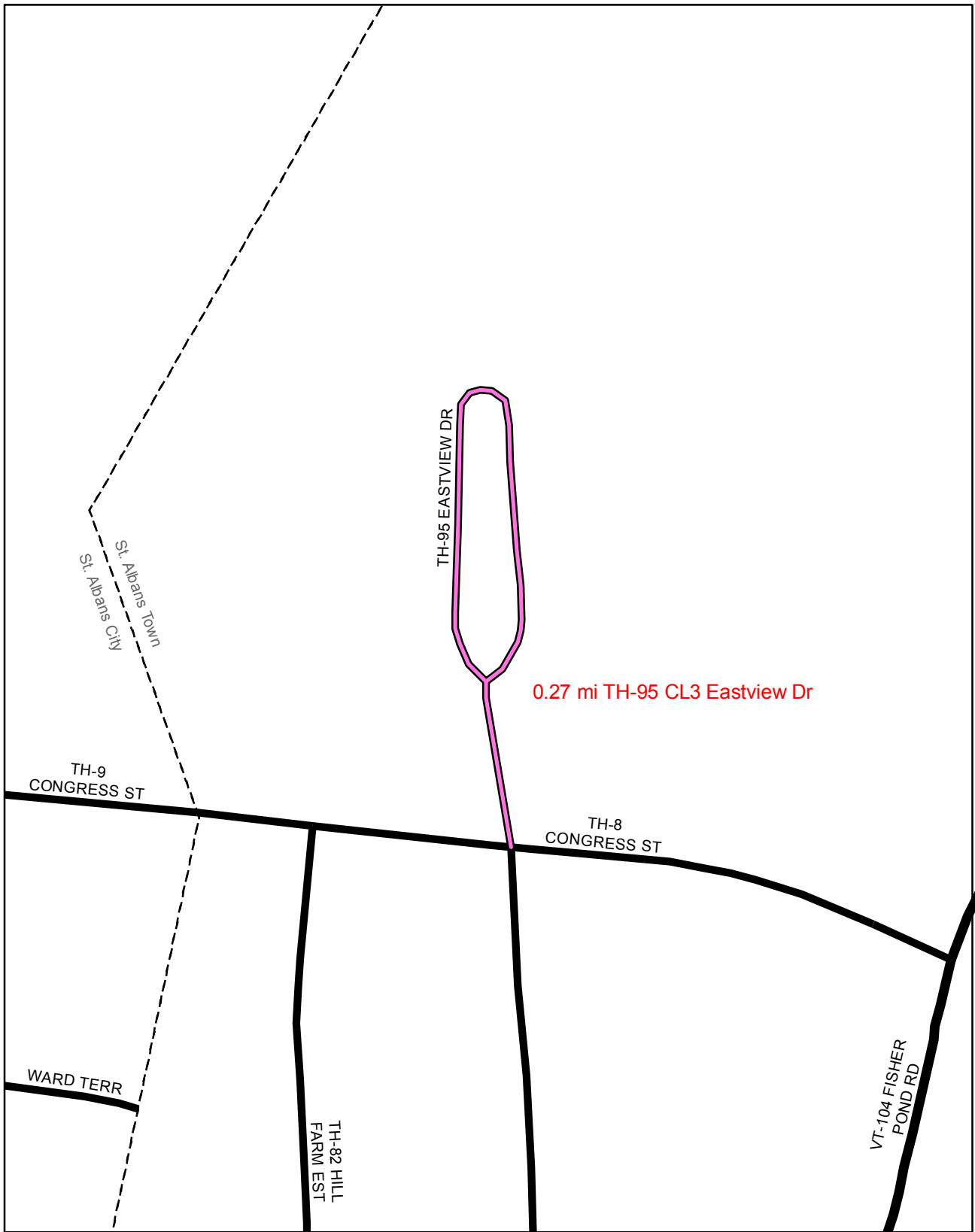


Mileage Certificate Change 2008 -- ST. ALBANS TOWN



Mapping Unit
 Policy & Planning Division
 Vermont Agency of Transportation -- January 2008

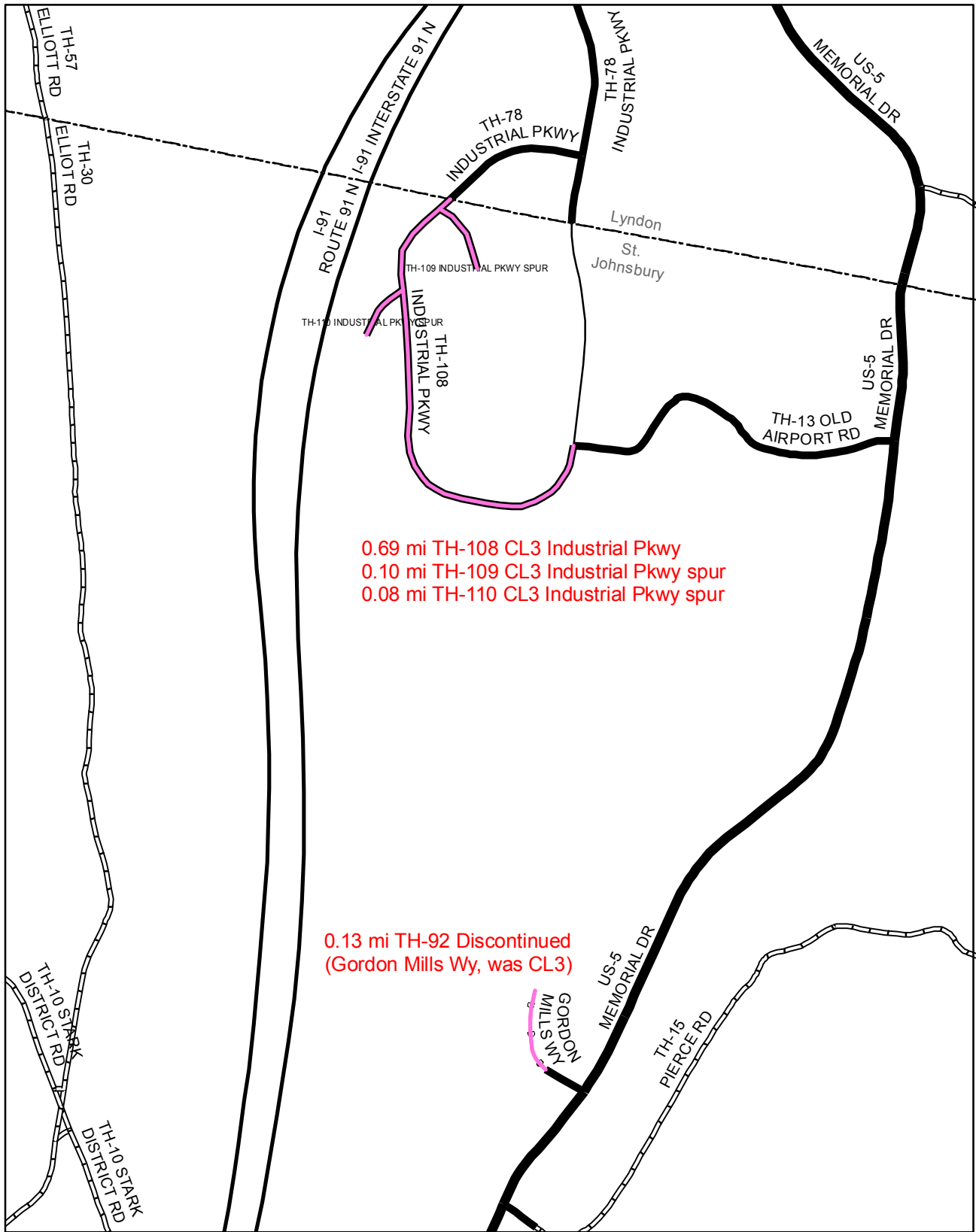
0 0.1 Miles



Mileage Certificate Change 2008 -- ST. ALBANS TOWN

Mapping Unit
Policy & Planning Division
Vermont Agency of Transportation -- March 2008





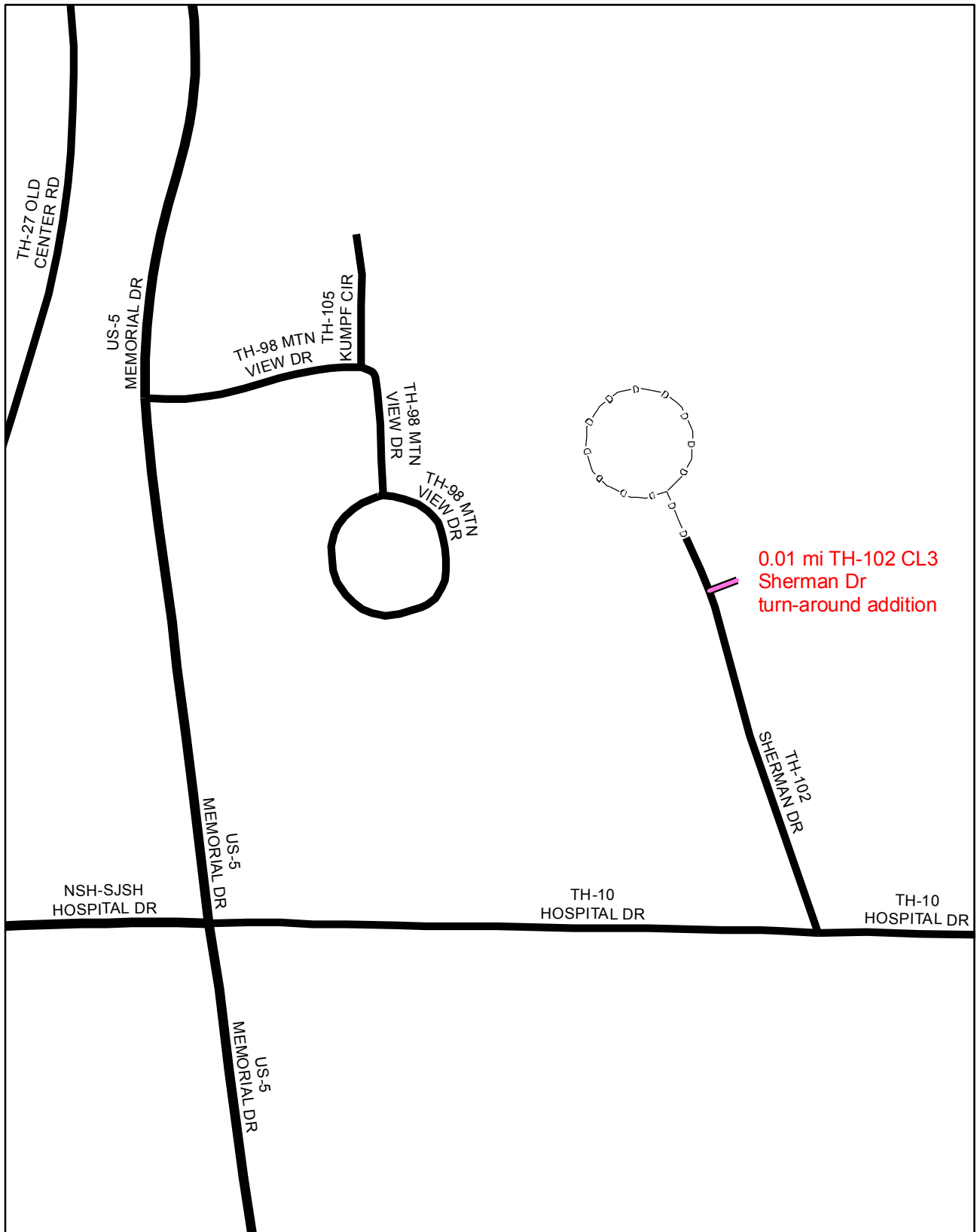
0.69 mi TH-108 CL3 Industrial Pkwy
 0.10 mi TH-109 CL3 Industrial Pkwy spur
 0.08 mi TH-110 CL3 Industrial Pkwy spur

0.13 mi TH-92 Discontinued
 (Gordon Mills Wy, was CL3)

Mileage Certificate Change 2008 -- ST. JOHNSBURY

Mapping Unit
 Policy & Planning Division
 Vermont Agency of Transportation -- January 2008





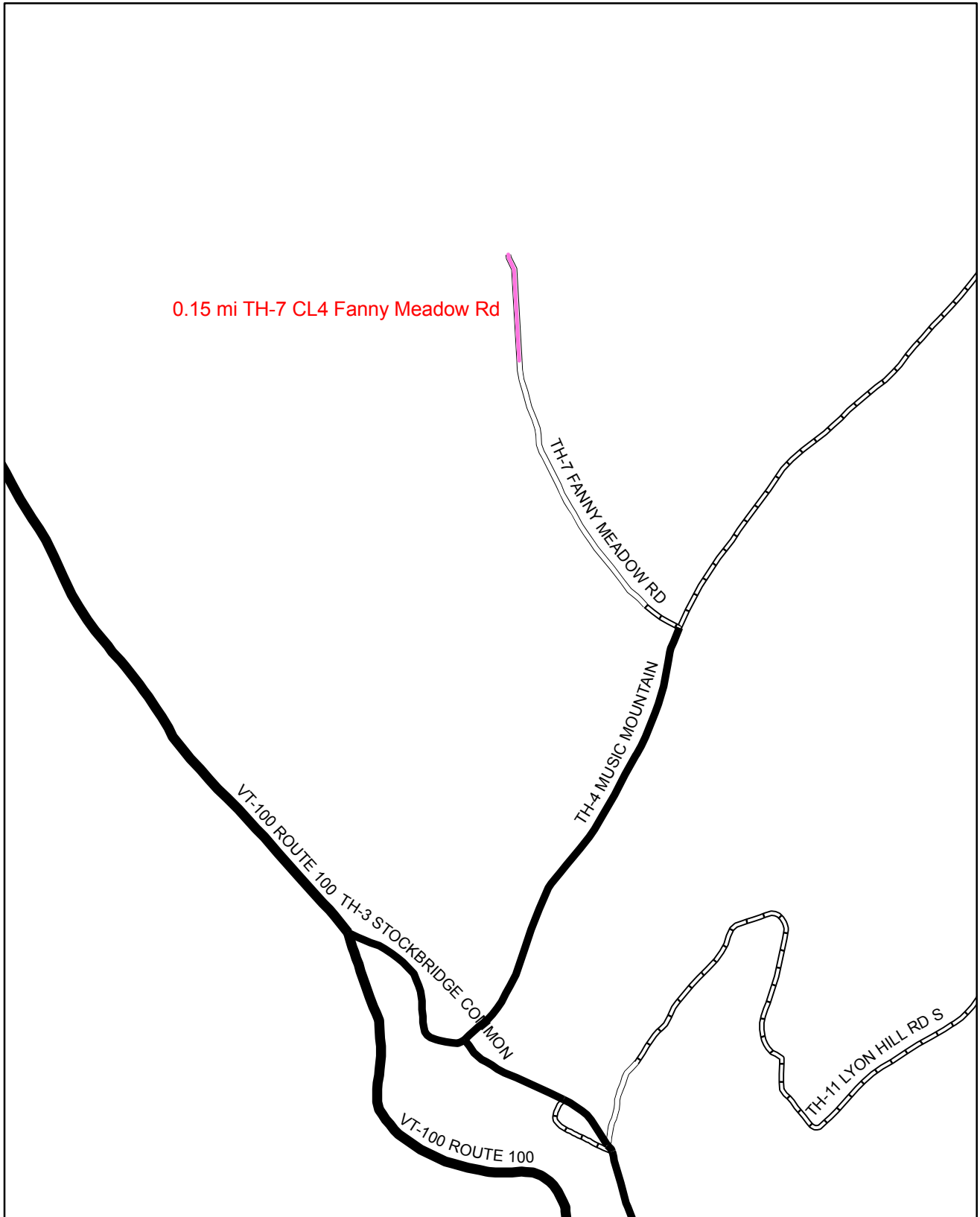
0.01 mi TH-102 CL3
Sherman Dr
turn-around addition

Mileage Certificate Change 2008 -- ST. JOHNSBURY



Mapping Unit
Policy & Planning Division
Vermont Agency of Transportation -- January 2008

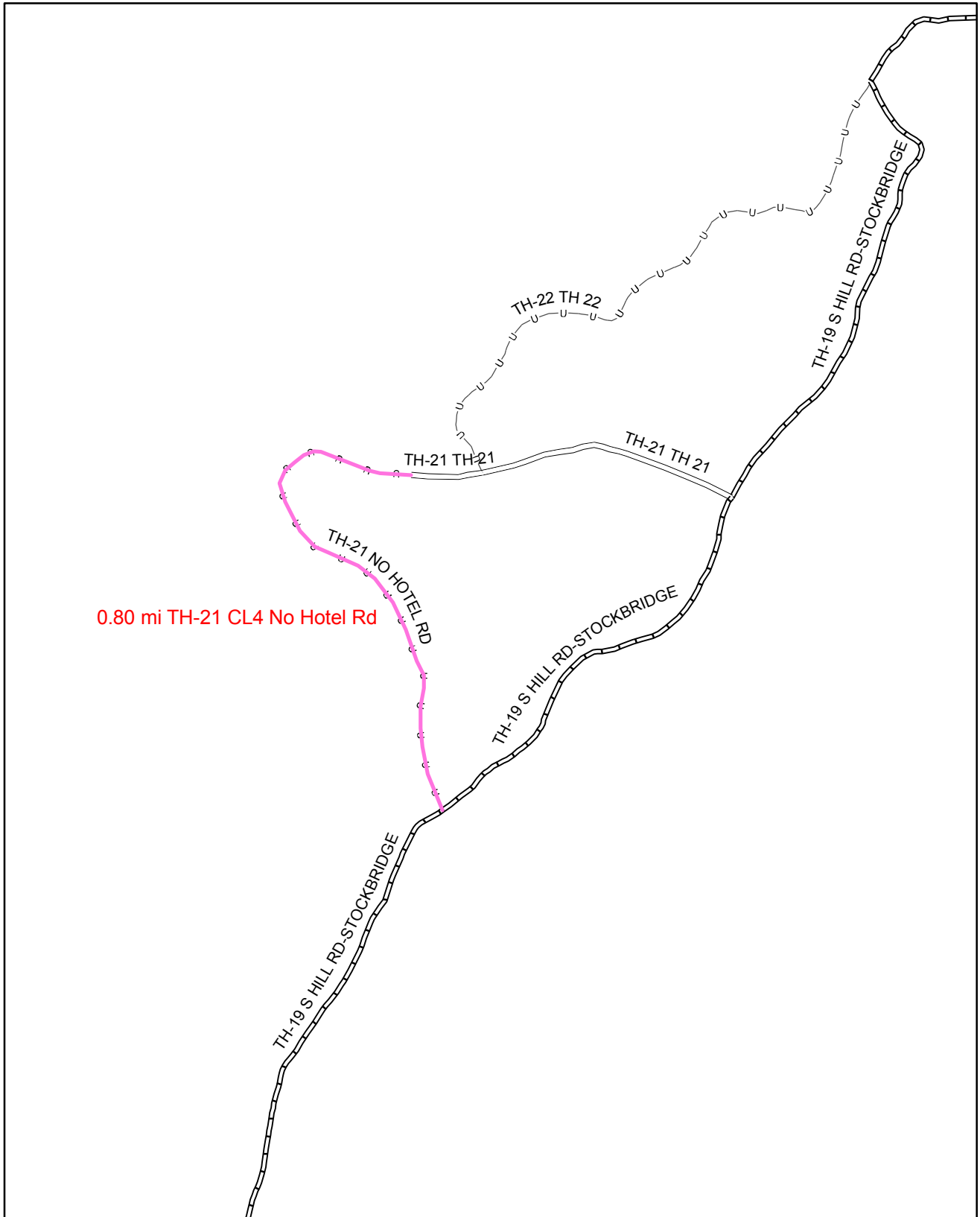




Mileage Certificate Change 2008 -- STOCKBRIDGE

Mapping Unit
Policy & Planning Division
Vermont Agency of Transportation -- March 2008





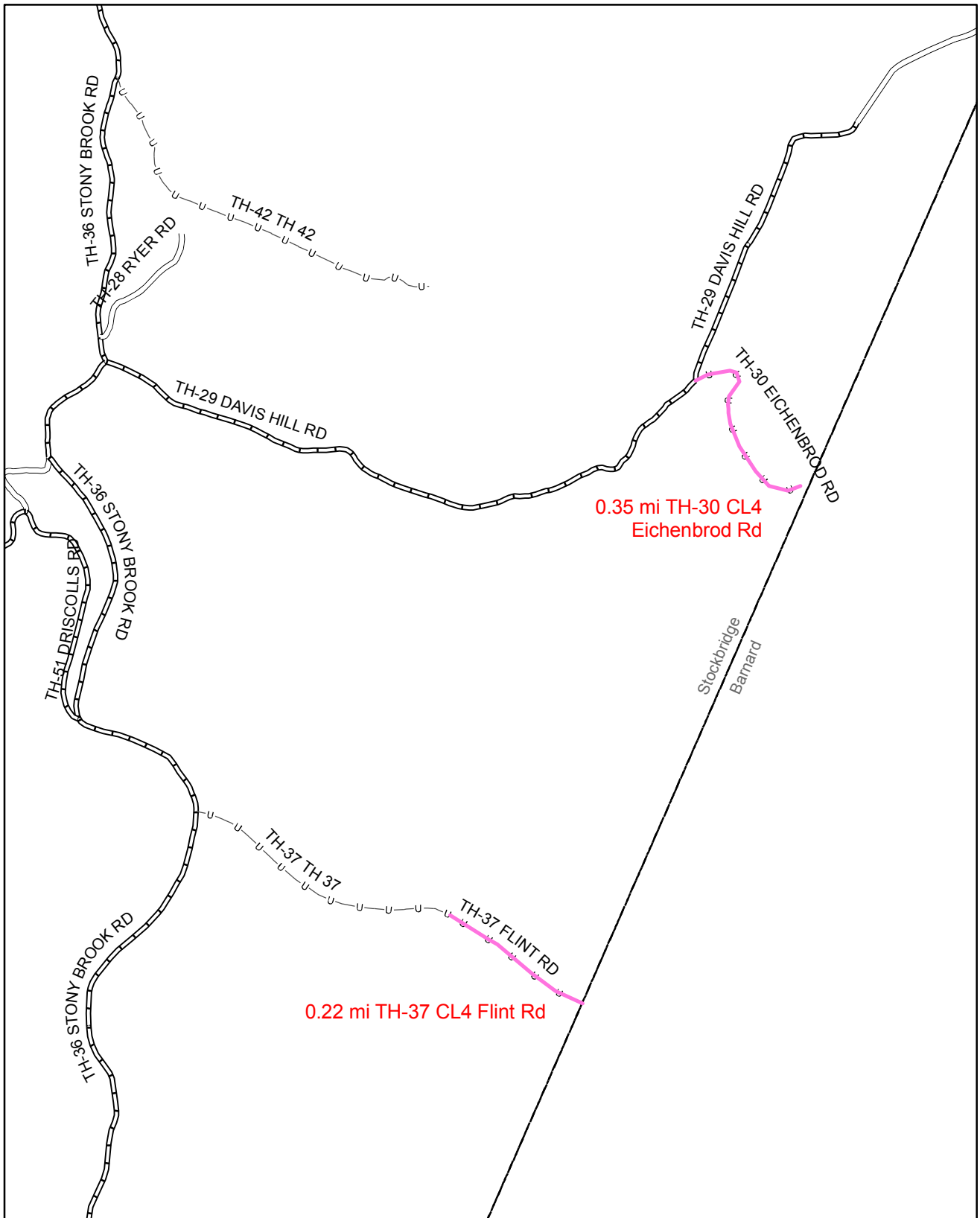
0.80 mi TH-21 CL4 No Hotel Rd

Mileage Certificate Change 2008 -- STOCKBRIDGE

Mapping Unit
 Policy & Planning Division
 Vermont Agency of Transportation -- March 2008



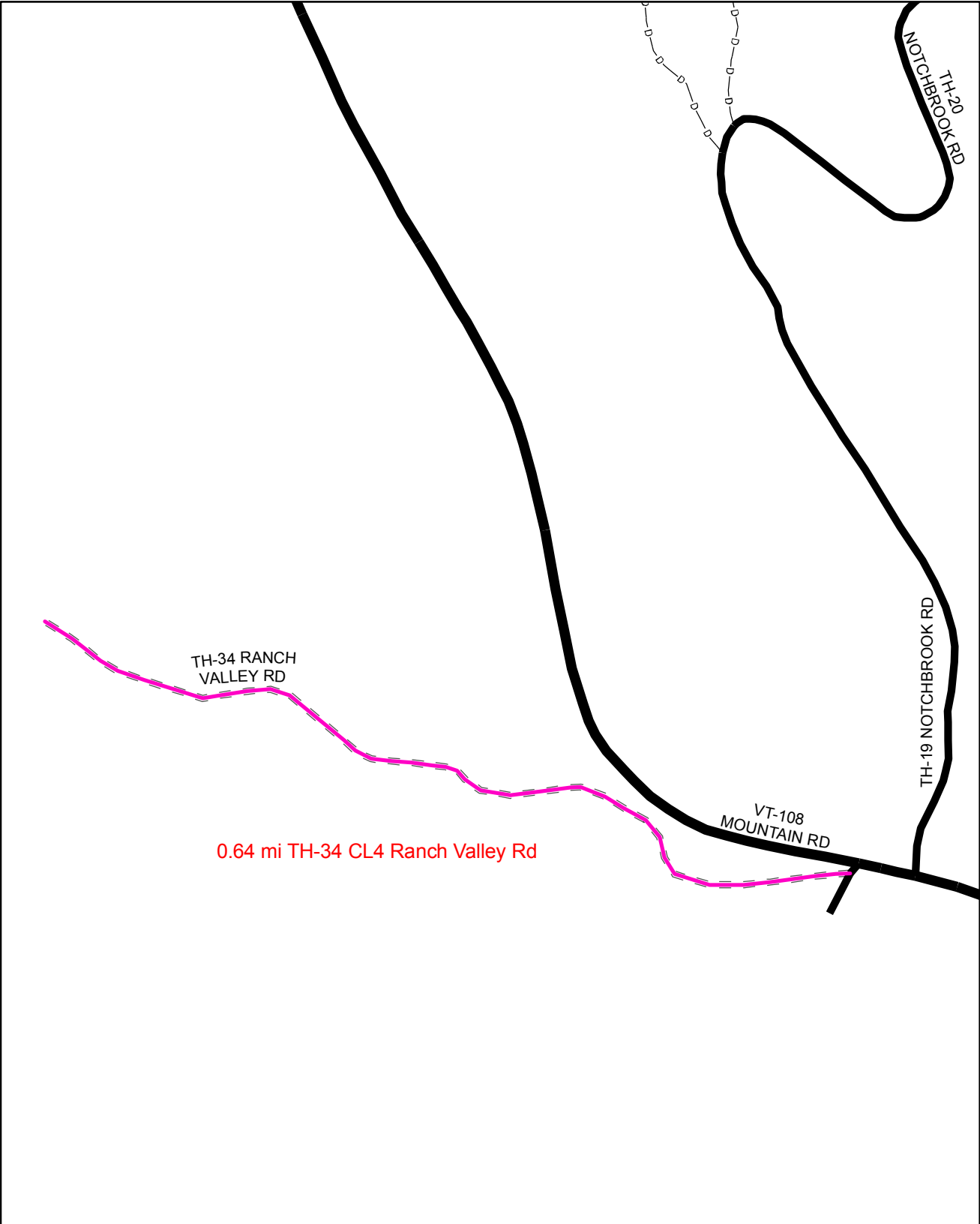
0 0.2 Miles



Mileage Certificate Change 2008 -- STOCKBRIDGE

Mapping Unit
 Policy & Planning Division
 Vermont Agency of Transportation -- March 2008





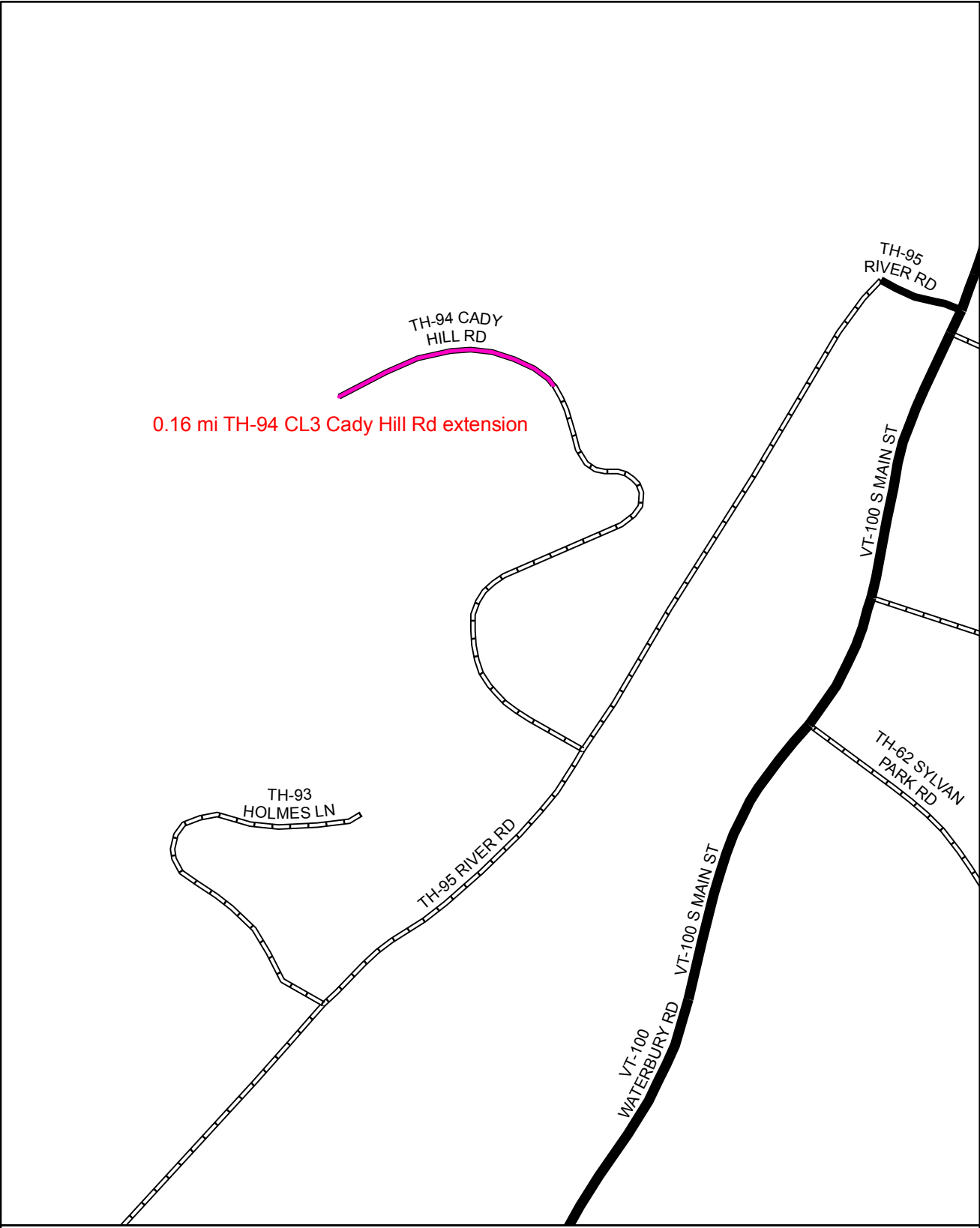
Mileage Certificate Change 2008 -- STOWE

Mapping Unit
Policy & Planning Division
Vermont Agency of Transportation -- February 2008



0 0.1 Miles





TH-94 CADY HILL RD
0.16 mi TH-94 CL3 Cady Hill Rd extension

TH-93 HOLMES LN

TH-95 RIVER RD

TH-95 RIVER RD

VT-100 S MAIN ST

TH-62 SYLVAN PARK RD

VT-100 WATERBURY RD VT-100 S MAIN ST

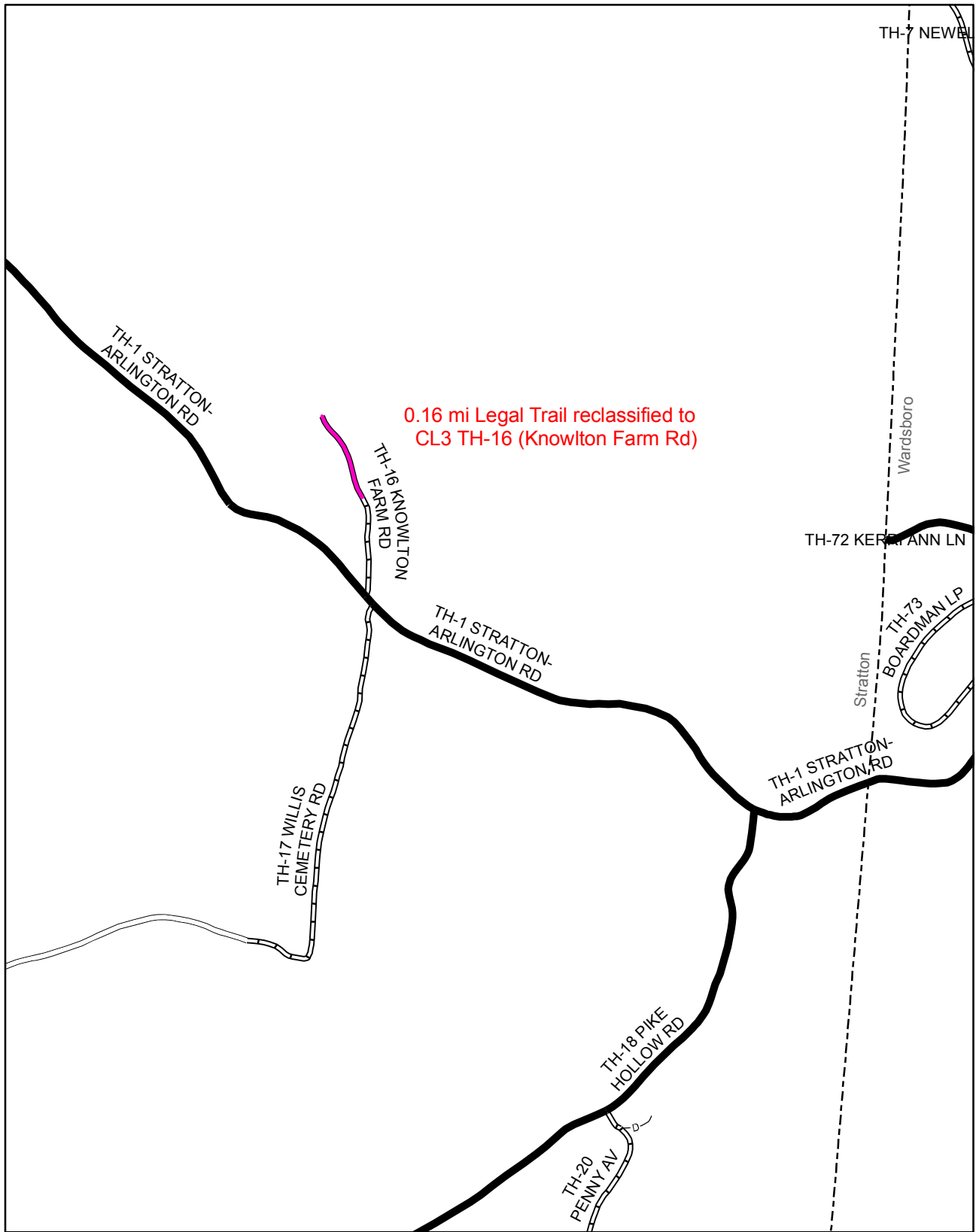
Mileage Certificate Change 2008 -- STOWE

Mapping Unit
Policy & Planning Division
Vermont Agency of Transportation -- February 2008



0 0.1 Miles



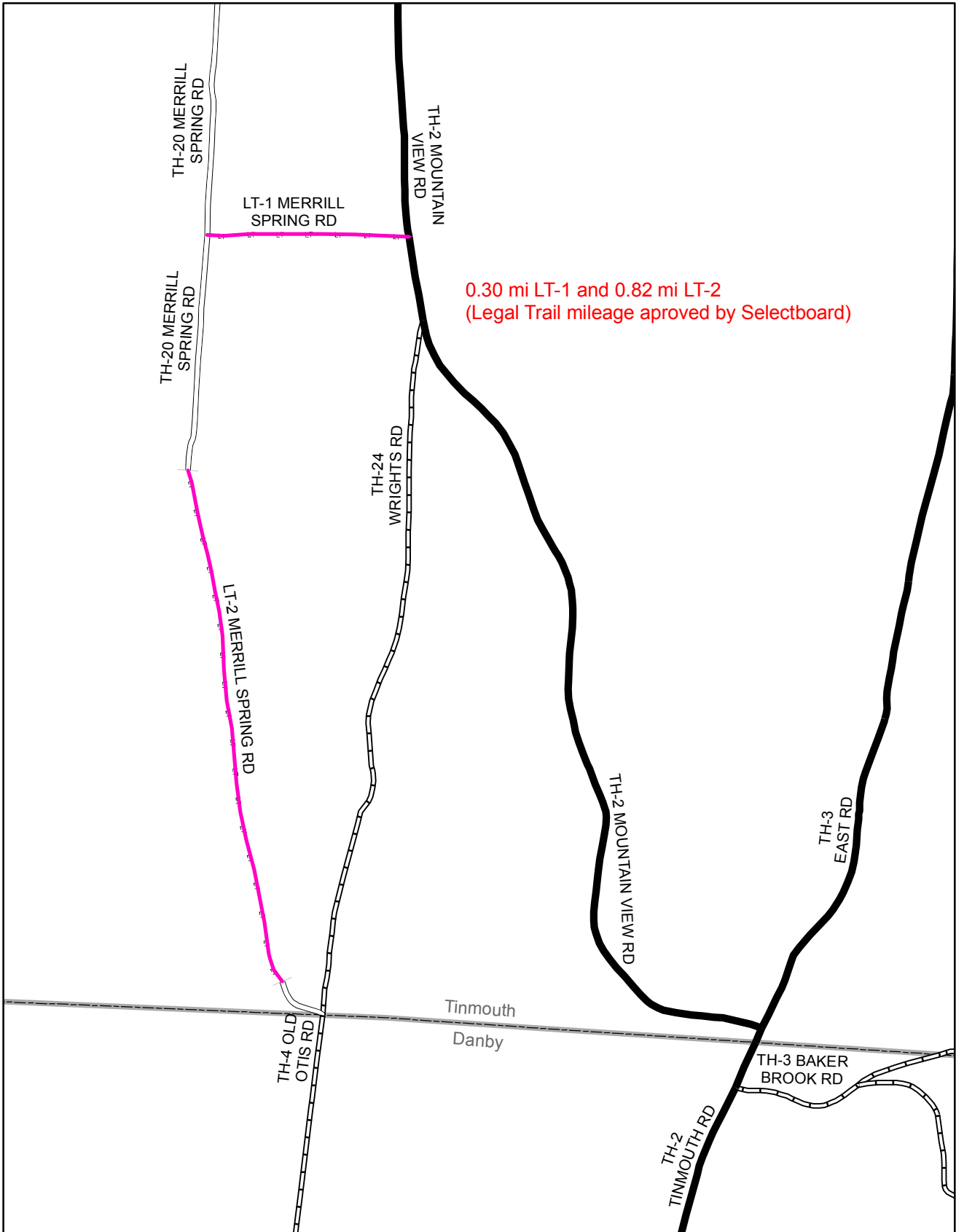


0.16 mi Legal Trail reclassified to
CL3 TH-16 (Knowlton Farm Rd)

Mileage Certificate Change 2008 -- STRATTON

Mapping Unit
 Policy & Planning Division
 Vermont Agency of Transportation -- January 2008

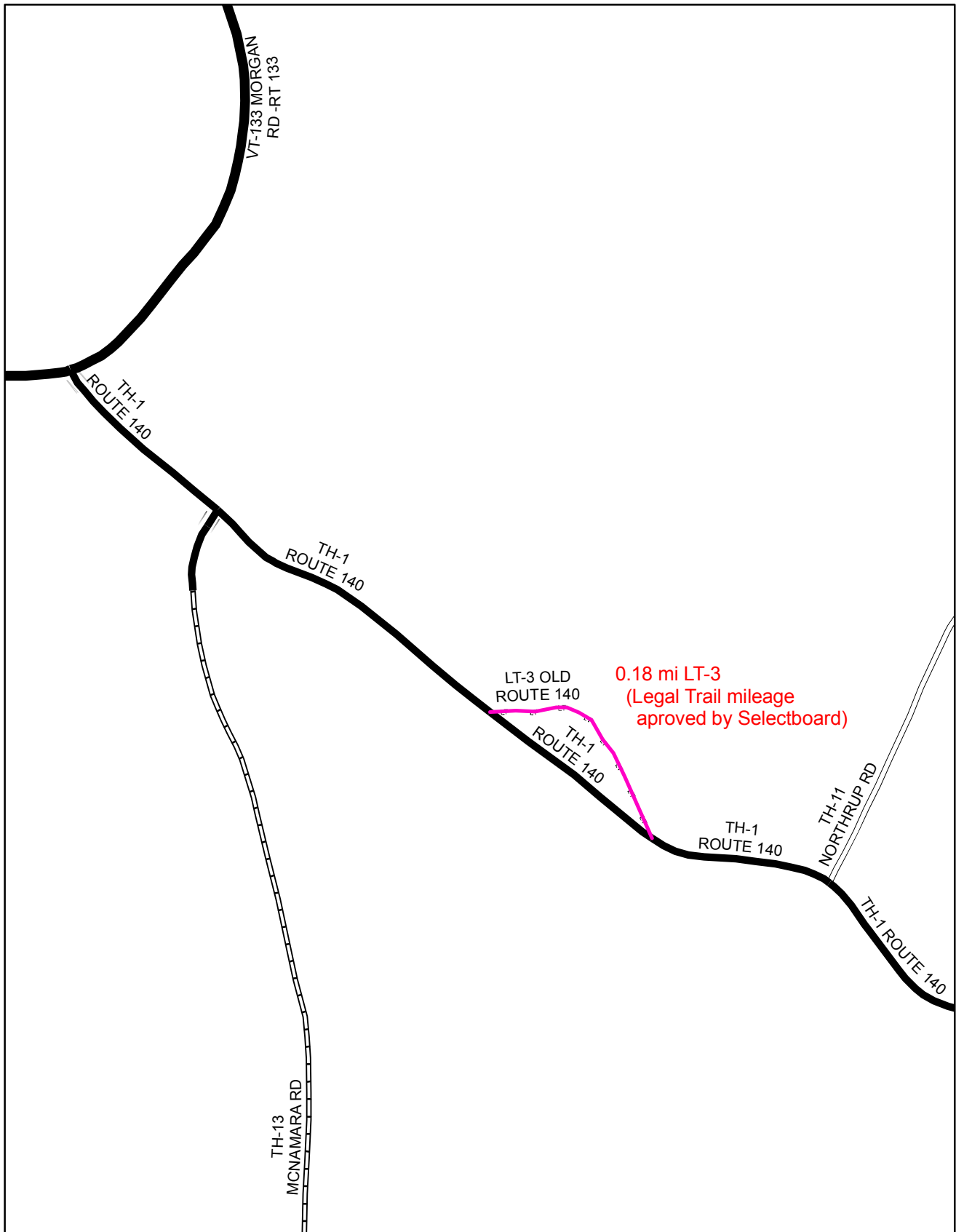




Mileage Certificate Change 2008 -- TINMOUTH

Mapping Unit
 Policy & Planning Division
 Vermont Agency of Transportation -- February 2008

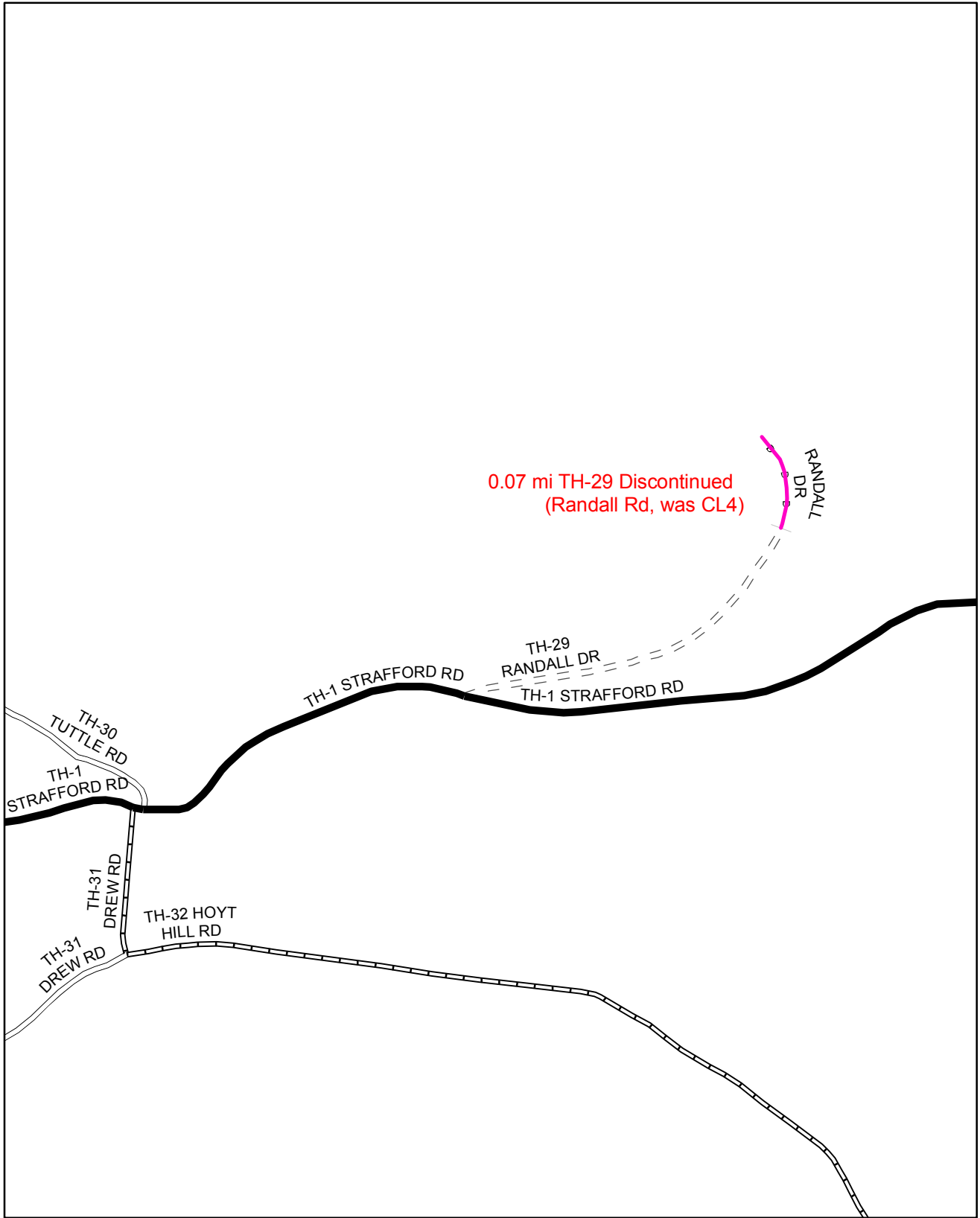




Mileage Certificate Change 2008 -- TINMOUTH

Mapping Unit
 Policy & Planning Division
 Vermont Agency of Transportation -- February 2008



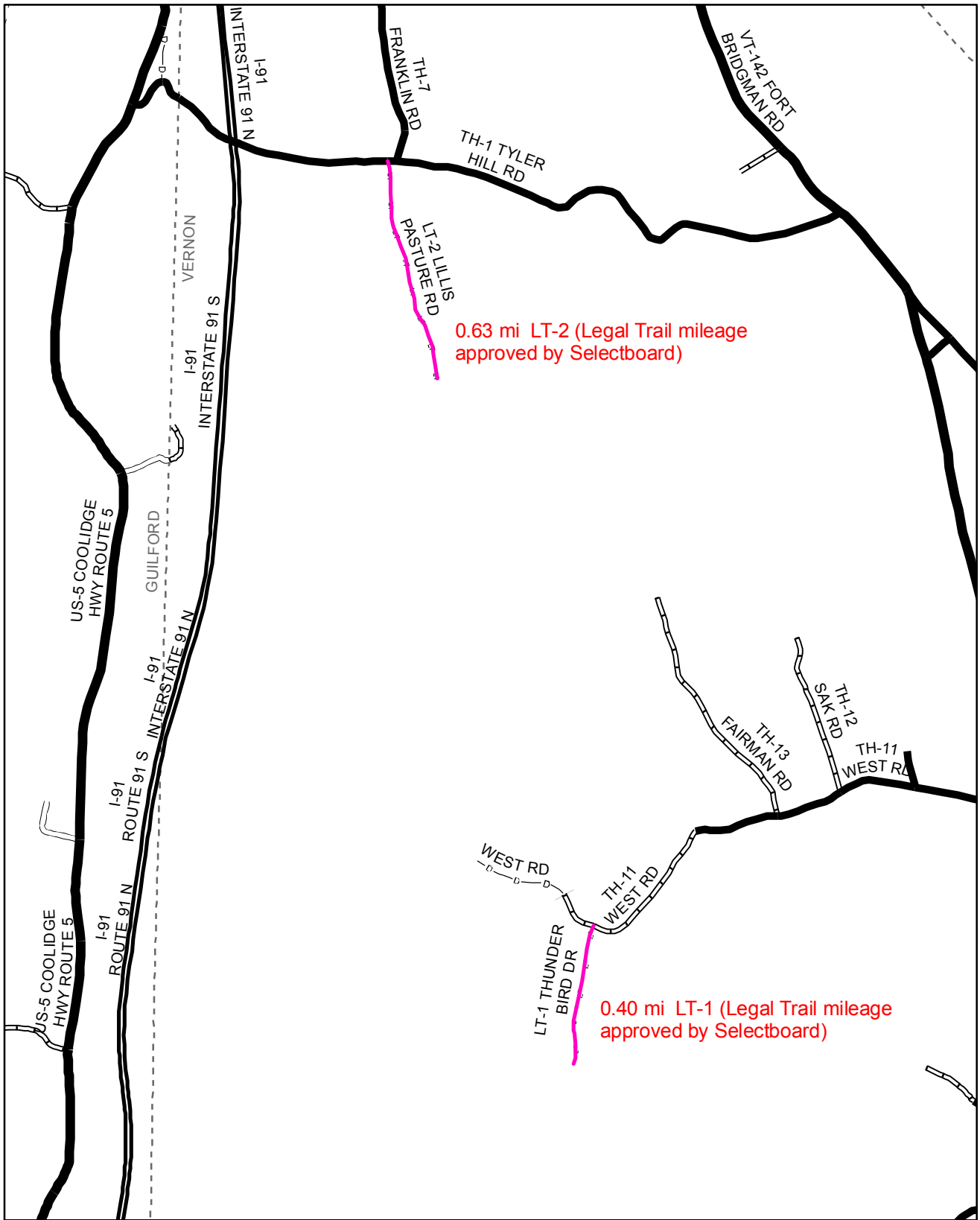


Mileage Certificate Change 2008 -- TUNBRIDGE

Mapping Unit
 Policy & Planning Division
 Vermont Agency of Transportation -- March 2008



0 0.1 Miles

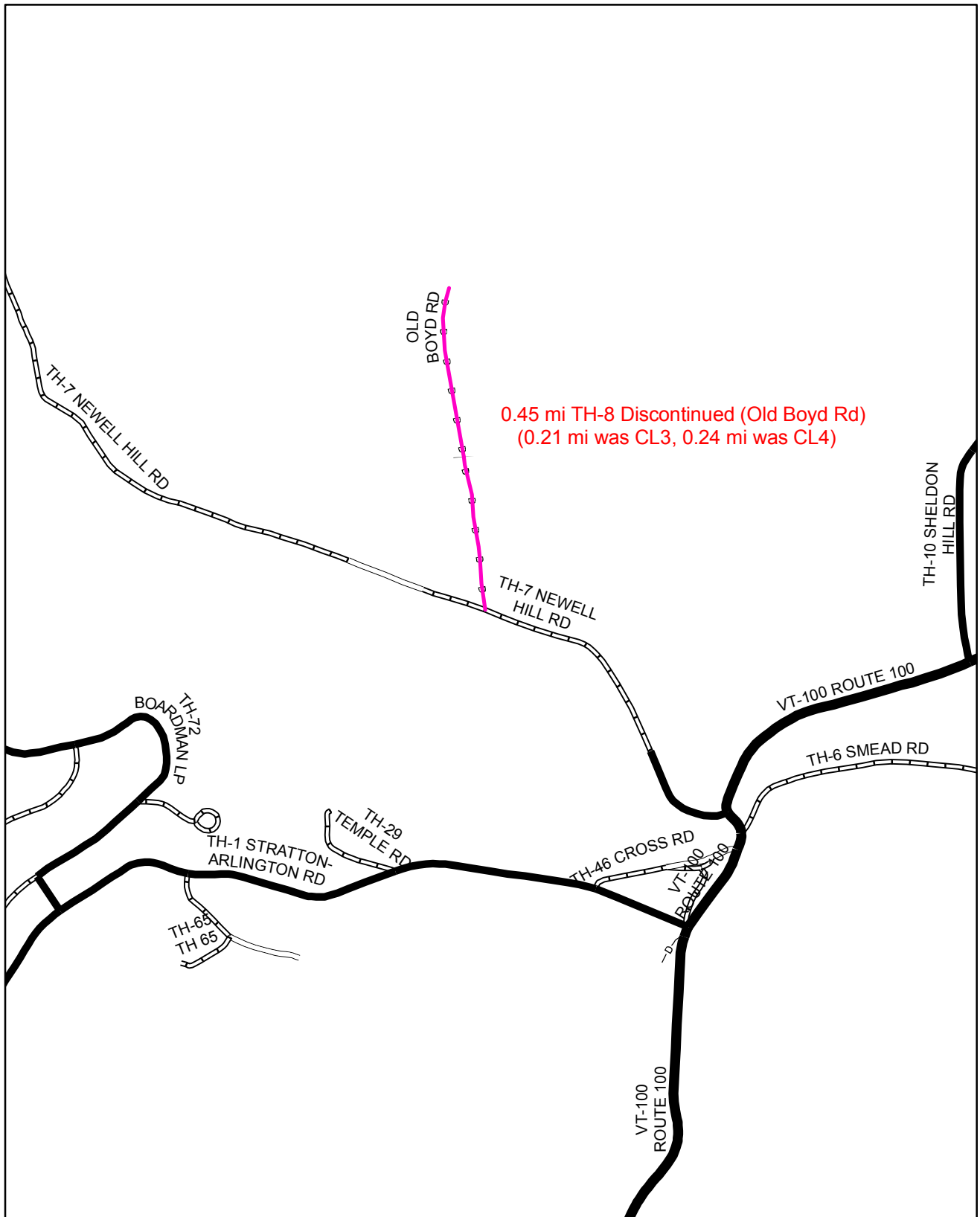


Mileage Certificate Change 2008 -- VERNON

Mapping Unit
 Policy & Planning Division
 Vermont Agency of Transportation -- April 2008



0 0.4 Miles



0.45 mi TH-8 Discontinued (Old Boyd Rd)
 (0.21 mi was CL3, 0.24 mi was CL4)

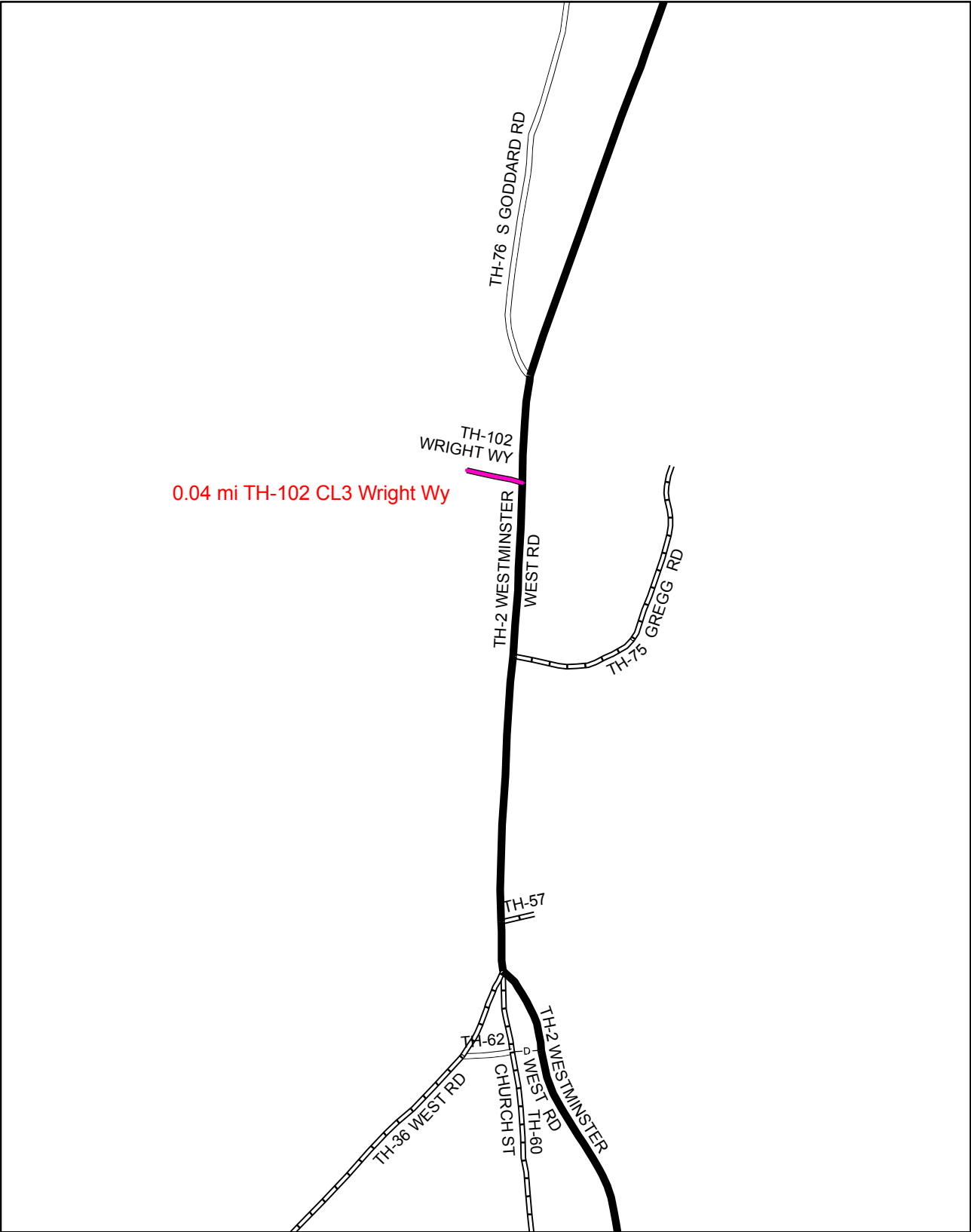
Mileage Certificate Change 2008 -- WARDSBORO

Mapping Unit
 Policy & Planning Division
 Vermont Agency of Transportation -- February 2008



0 0.2 Miles

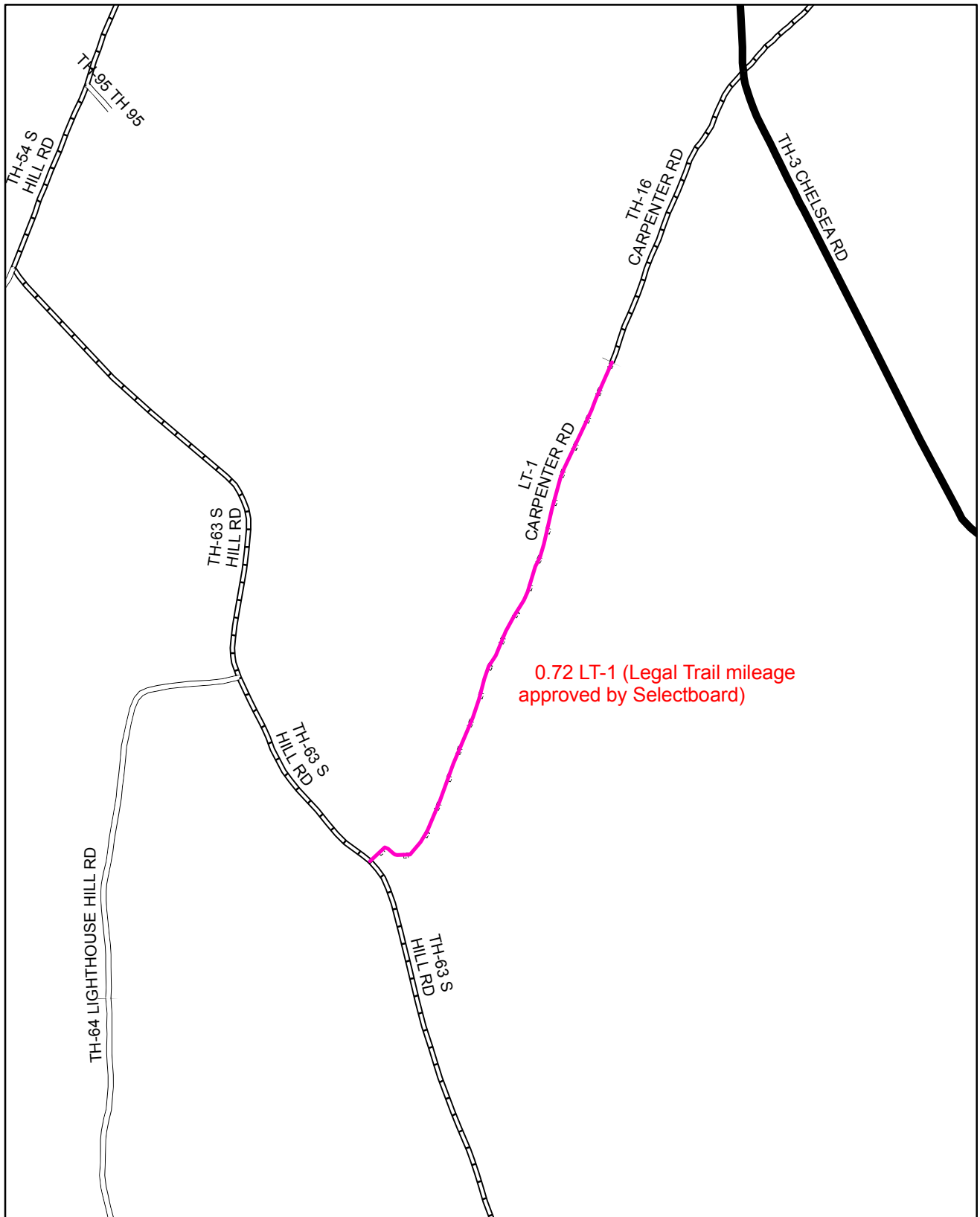




Mileage Certificate Change 2008 -- WESTMINSTER

Mapping Unit
 Policy & Planning Division
 Vermont Agency of Transportation -- January 2008





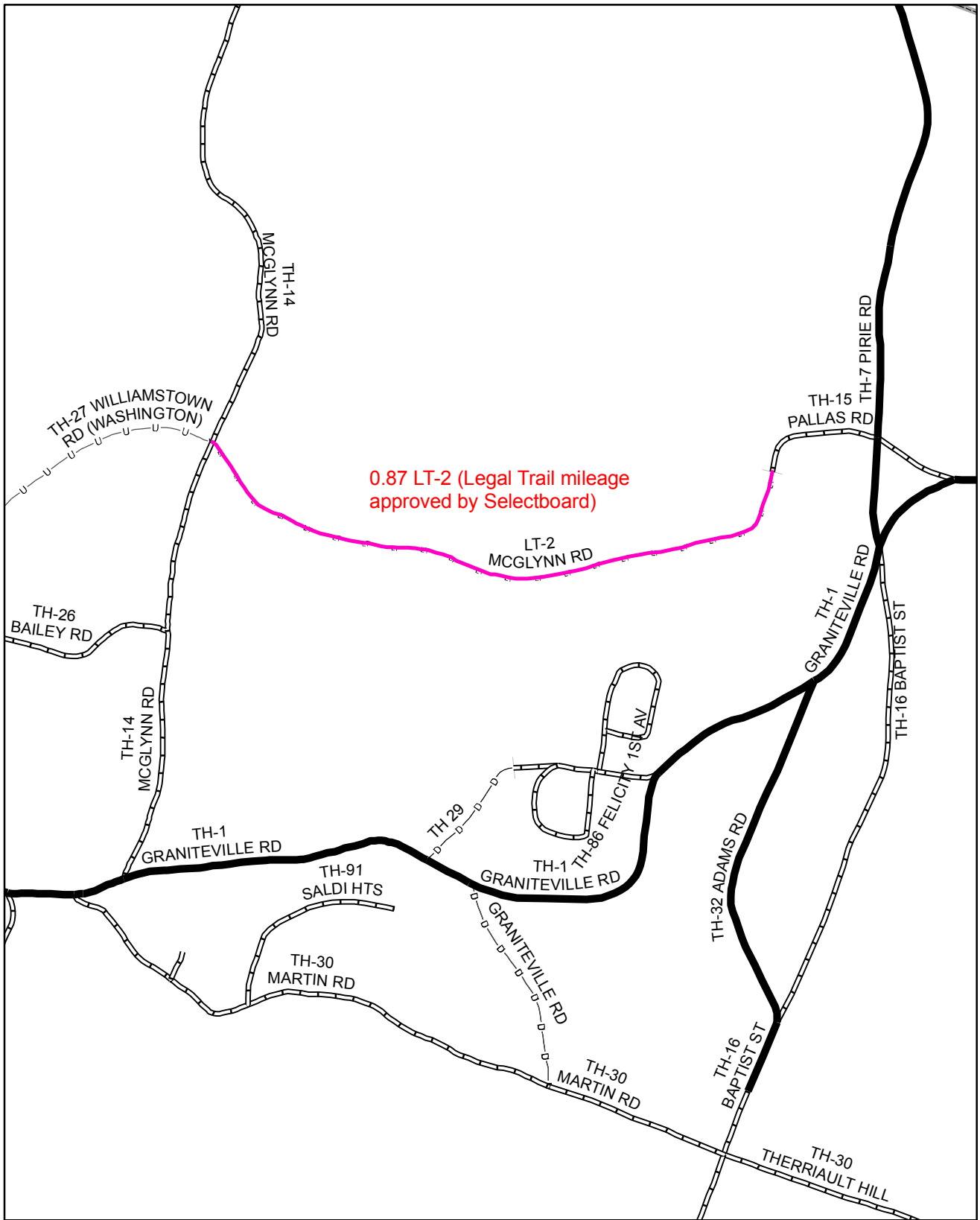
Mileage Certificate Change 2008 -- WILLIAMSTOWN

Mapping Unit
 Policy & Planning Division
 Vermont Agency of Transportation -- February 2008



0 0.2 Miles





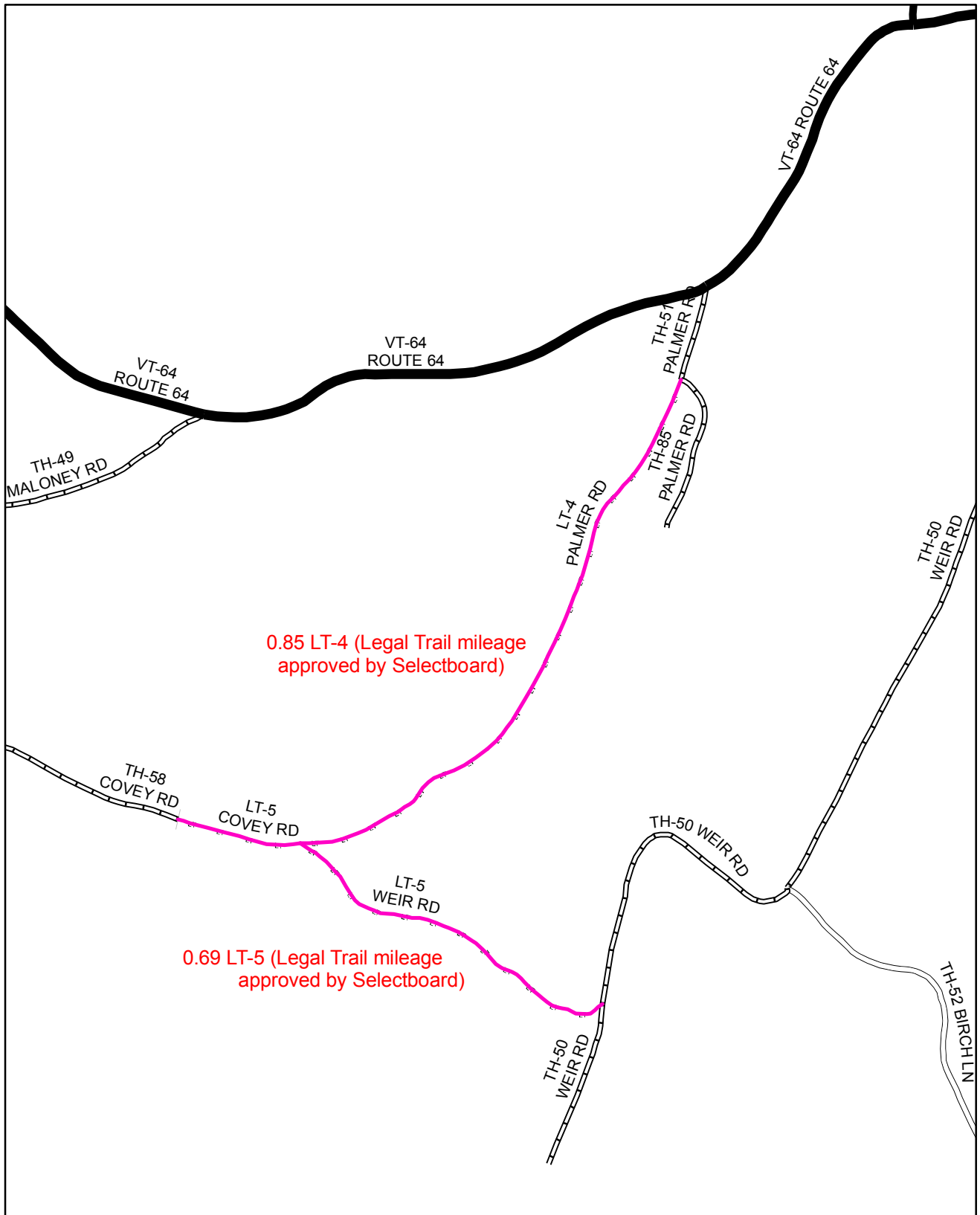
Mileage Certificate Change 2008 -- WILLIAMSTOWN

Mapping Unit
 Policy & Planning Division
 Vermont Agency of Transportation -- February 2008



0 0.2 Miles



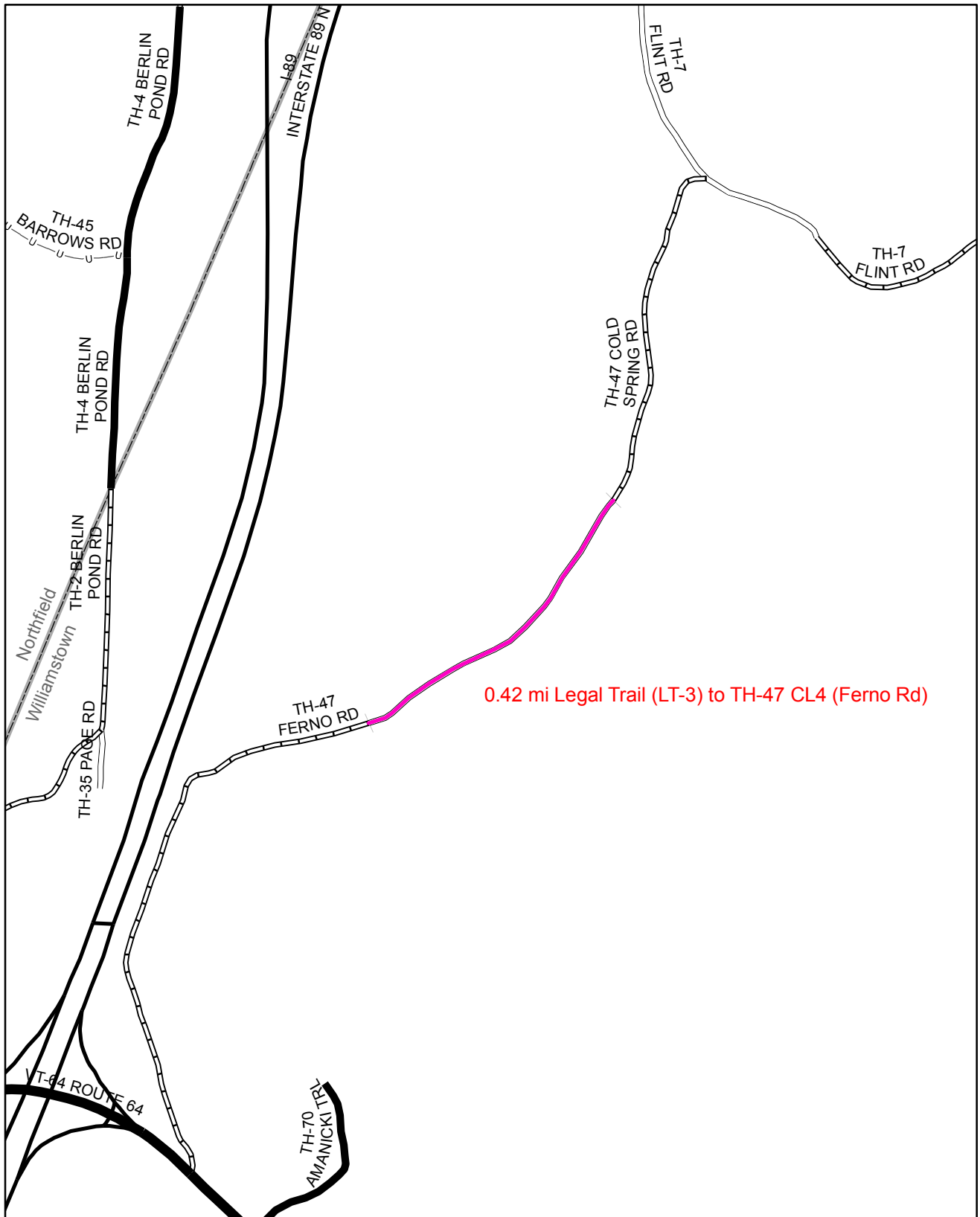


Mileage Certificate Change 2008 -- WILLIAMSTOWN

Mapping Unit
 Policy & Planning Division
 Vermont Agency of Transportation -- February 2008



0 0.2 Miles



0.42 mi Legal Trail (LT-3) to TH-47 CL4 (Ferno Rd)

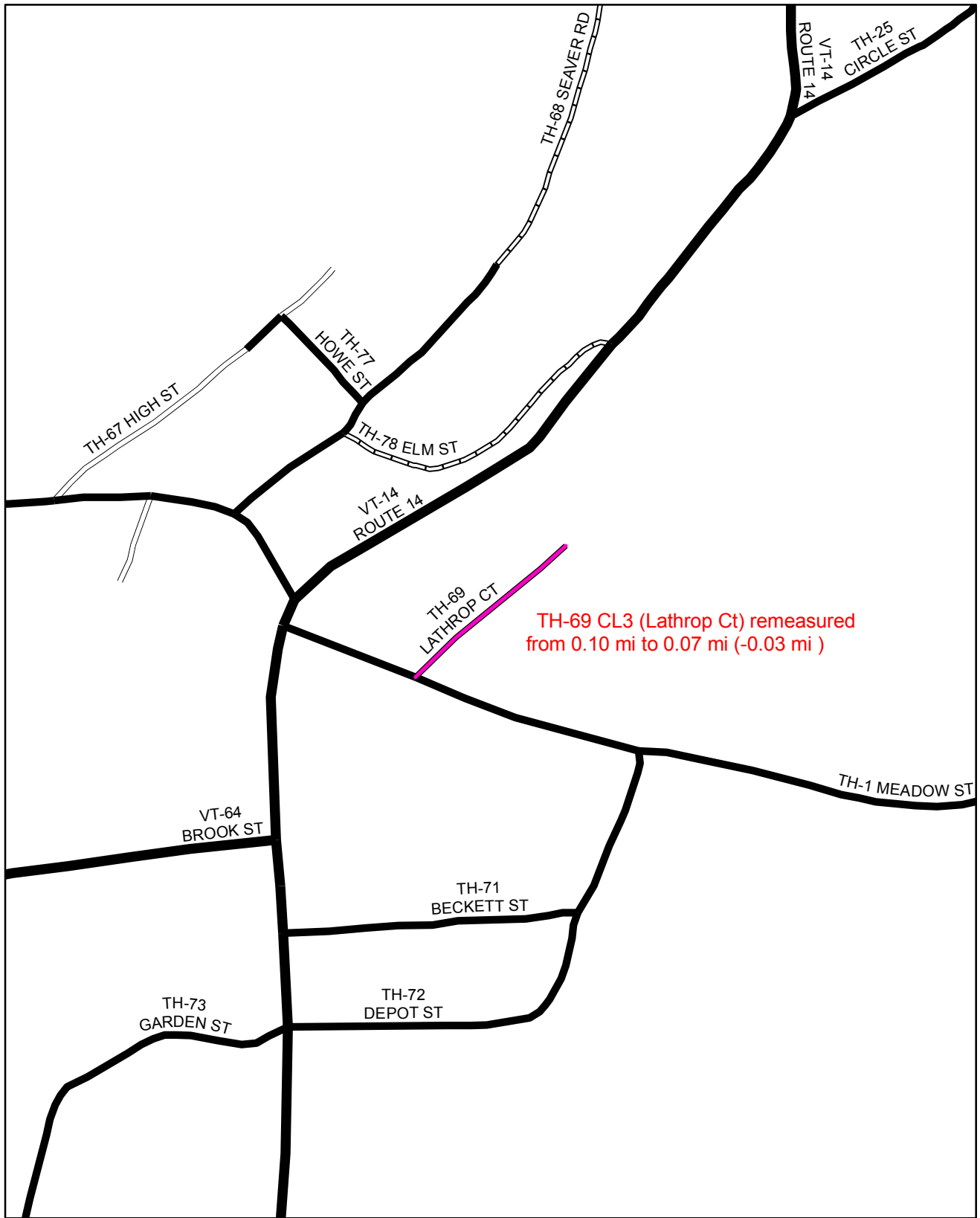
Mileage Certificate Change 2008 -- WILLIAMSTOWN

Mapping Unit
 Policy & Planning Division
 Vermont Agency of Transportation -- February 2008



0 0.2 Miles



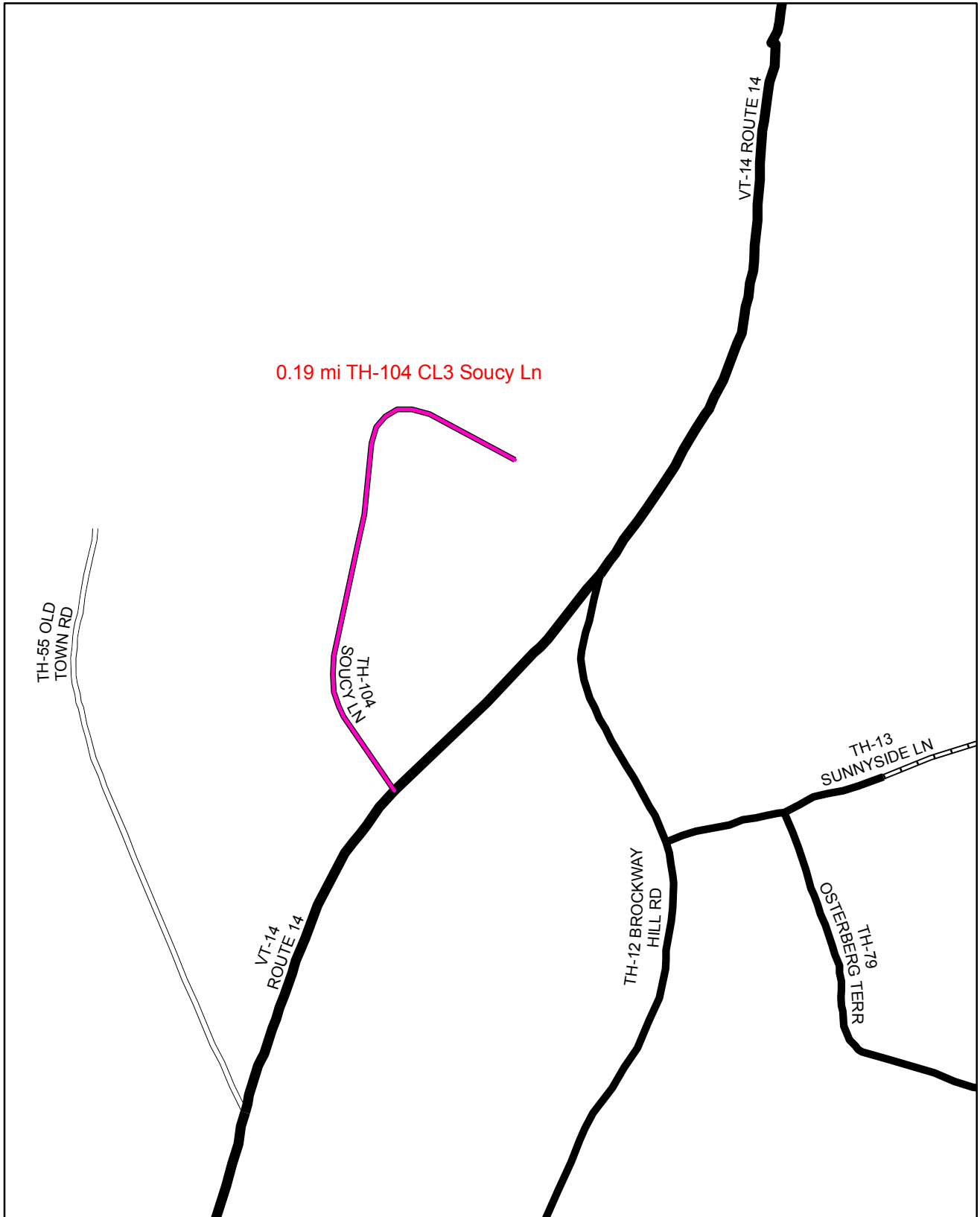


Mileage Certificate Change 2008 -- WILLIAMSTOWN

Mapping Unit
 Policy & Planning Division
 Vermont Agency of Transportation -- February 2008



0 0.05 Miles



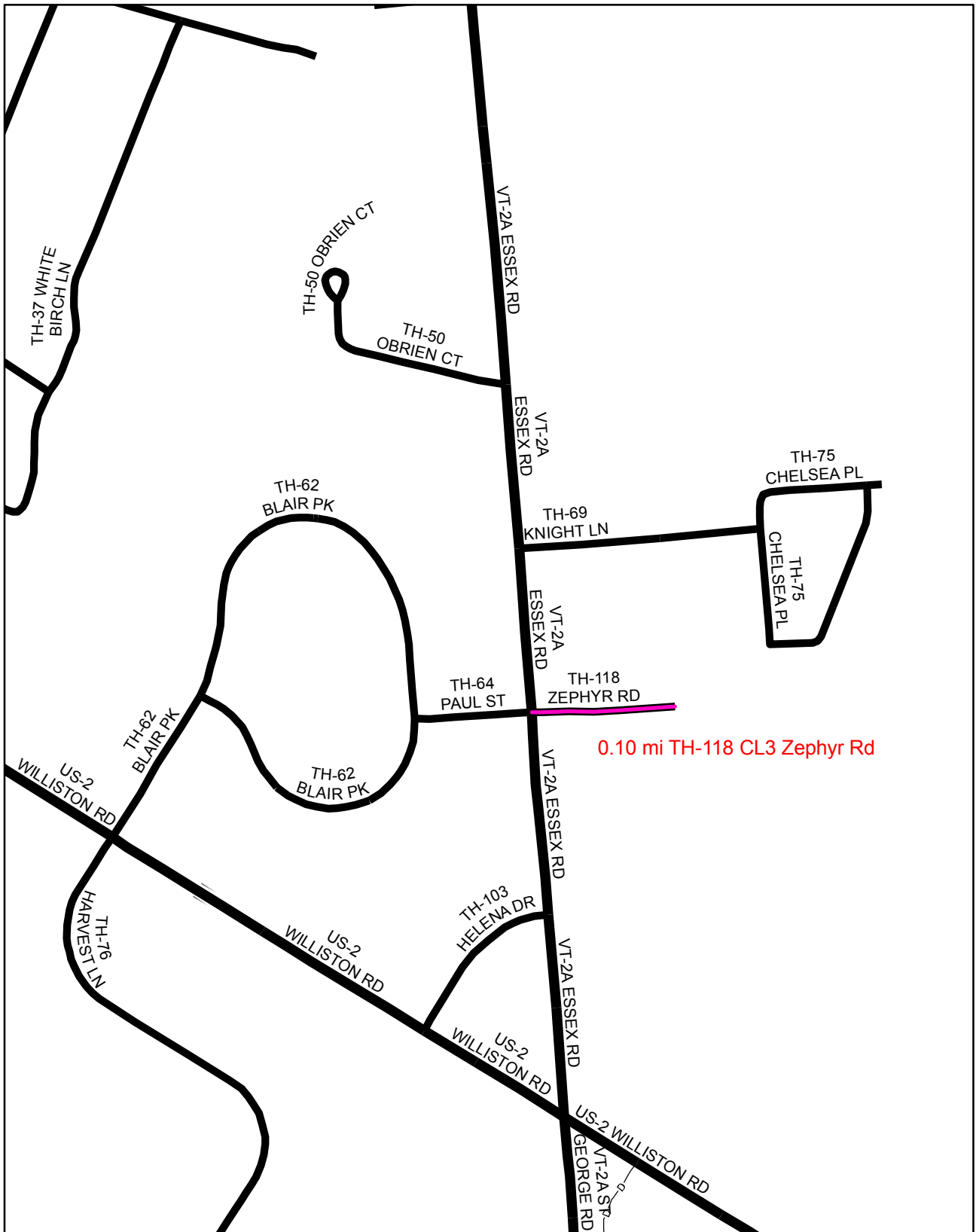
Mileage Certificate Change 2008 -- WILLIAMSTOWN

Mapping Unit
 Policy & Planning Division
 Vermont Agency of Transportation -- February 2008



0 0.05 Miles



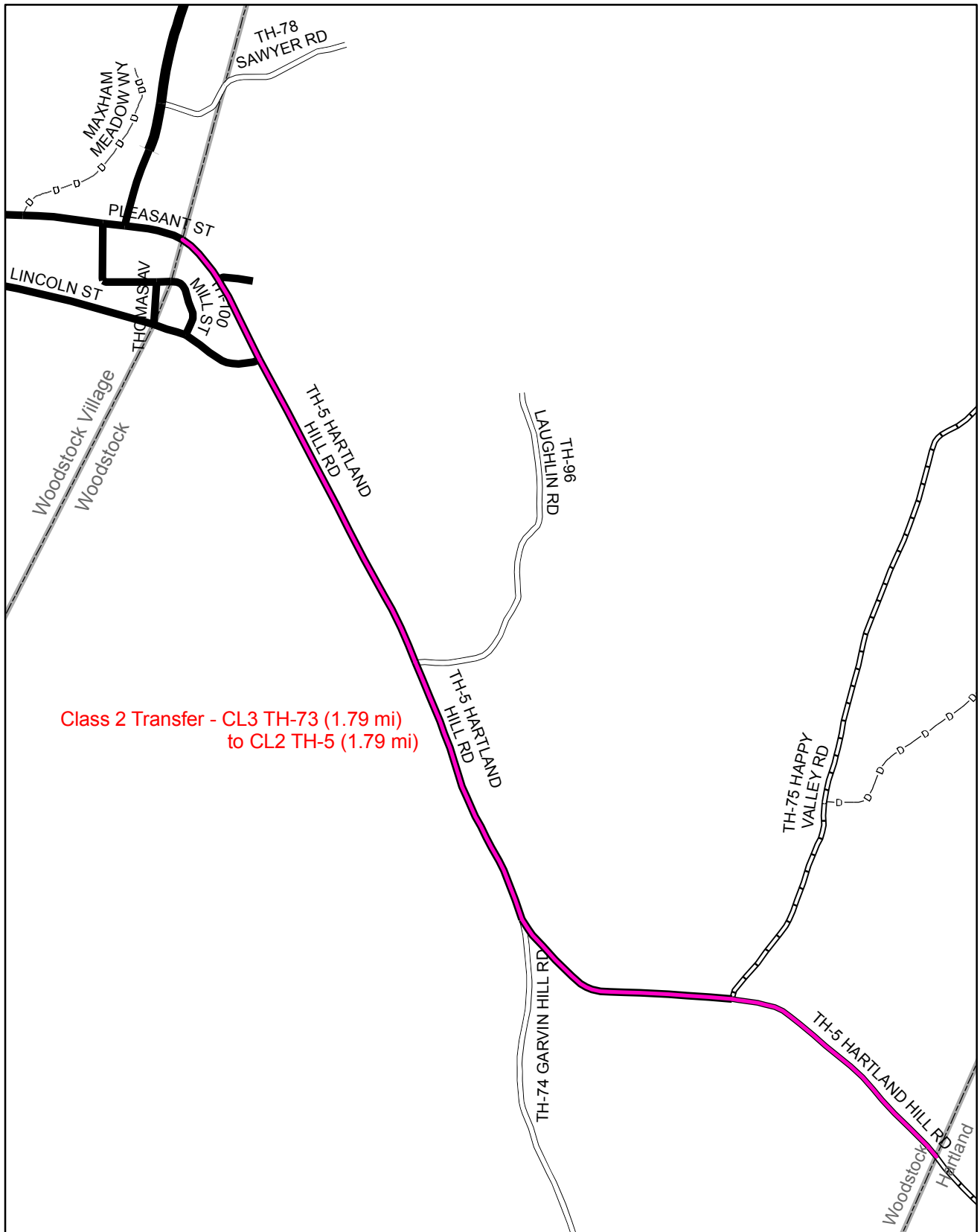


Mileage Certificate Change 2008 -- WILLISTON

Mapping Unit
 Policy & Planning Division
 Vermont Agency of Transportation -- February 2008



0 0.1 Miles



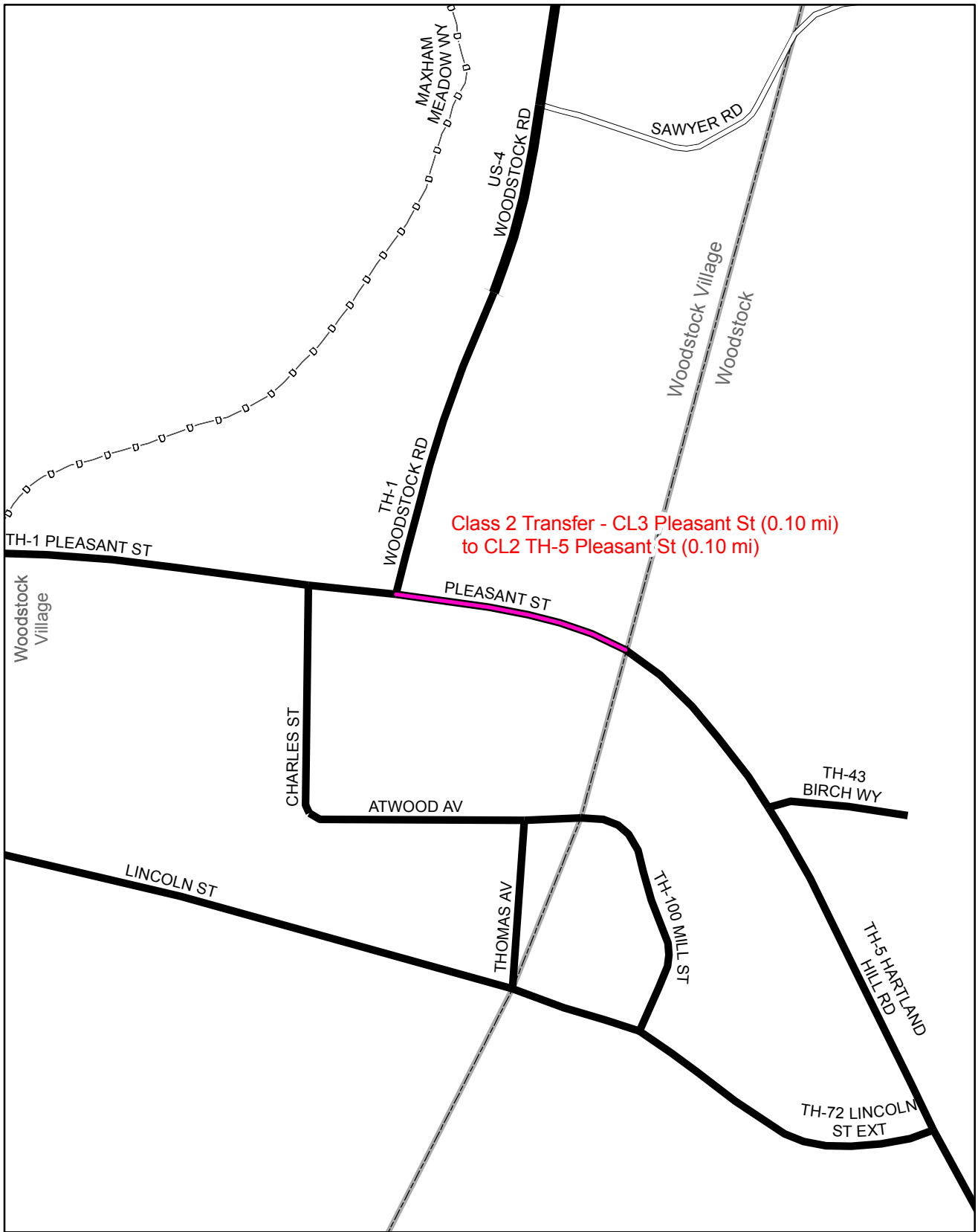
Class 2 Transfer - CL3 TH-73 (1.79 mi)
to CL2 TH-5 (1.79 mi)

Mileage Certificate Change 2008 -- WOODSTOCK

Mapping Unit
Policy & Planning Division
Vermont Agency of Transportation -- February 2008



0 0.2 Miles



Class 2 Transfer - CL3 Pleasant St (0.10 mi)
to CL2 TH-5 Pleasant St (0.10 mi)

**Mileage Certificate Change 2008
WOODSTOCK VILLAGE**

Mapping Unit
Policy & Planning Division
Vermont Agency of Transportation -- February 2008



0 0.05 Miles