

Road Changes Prompted by 2007 Mileage Certificates

Vermont Agency of Transportation

AllChanges_rpt

Contact: Sara Moulton, Mapping and GIS Specialist, Tel: 802-828-2109 Email: sara.moulton@state.vt.us

Tuesday, June 26, 2007

Town Highway Maps Website: http://www.aot.state.vt.us/Planning/MapGIS/Town_Maps1.htm

Report: http://www.aot.state.vt.us/planning/documents/HighResearch/Publications/2007_AllChanges.pdf

County	Town	New Highway Mileage	Discontinued Mileage	Reclassified/Remeasured	E911 Notes
ADDISON	ORWELL			0.63 mi LT-1 reclassified from CL4 TH-28 to Legal Trail LT-1 0.60 mi LT-2 reclassified from CL4 TH-31 to Legal Trail LT-2	--
ADDISON	SHOREHAM			0.25 mi renumbered from TH-13 to TH-23	--
BENNINGTON	ARLINGTON	1.37 mi TH-66 CL4 Glebe Lot Rd		Total 4.56 mi Legal Trail mileage approved by Selectboard LT-1 0.28 mi LT-2 1.19 mi + 0.14 mi reclassified from CL4 TH-31 to Legal Trail LT-2 (LT-3 was not a Legal Trail, had been Discontinued) LT-4 0.95 mi LT-5 0.41 mi LT-6 0.47 mi reclassified from CL4 TH-27 to Legal Trail LT-6 LT-7 1.12 mi	--
BENNINGTON	BENNINGTON	0.89 mi TH-120 CL3 Fox Hill Rd	0.134 mi Bennington North State Highway - Deletion of jughandle		--
BENNINGTON	GLASTENBURY (UNORG)			1.50 mi LT-1 (Legal Trail mileage recorded and mapped per Act 178)	--
BENNINGTON	OLD BENNINGTON	0.27 mi TH-917 CL4 (noname - ancient road)			--
BENNINGTON	POWNAL		0.068 mi VT-346 - Deletion of approach		--
BENNINGTON	READSBORO			Total 6.75 mi (Legal Trails added in 2006, mileage approved by Selectboard in 2007) LT-1 1.67 mi LT-2 2.91 mi LT-3 1.32 mi LT-4 0.85 mi	--

County **Town** **New Highway Mileage** **Discontinued Mileage** **Reclassified/Remeasured** **E911 Notes**

BENNINGTON	STAMFORD			1.10 mi LT-1 (Legal Trail mileage approved by Selectboard)	--
BENNINGTON	WINHALL	The following portions of TH-16 were previously VT-30. They were turned over to the town in 1947 and had not been drawn on a Town Highway Map since. 0.60 mi TH-16 CL4 (Old Snow Valley Rd) 0.49 mi LT-1 Legal Trail (Snow Valley Rd)	0.06 mi TH-19 Discontinued (was CL4) ----- Old Turnpike Rd was discontinued, it had not appeared on any VTTrans Town	Class 2 Transfer - CL3 TH-11 to CL2 TH-4 (1.37 mi)	--
CALEDONIA	HARDWICK			0.40 mi TH-24 reclassified from CL4 to CL3 (Billings Rd) Total 1.62 mi Legal Trail mileage approved by Selectboard LT-1 1.60 mi LT-2 0.02 mi	--
CALEDONIA	LYNDON	0.29 mi TH-154 CL3 Abenaki Loop			--
CALEDONIA	PEACHAM			Total 4.73 mi Legal Trail mileage approved by Selectboard LT-1 0.93 mi LT-2 0.95 mi LT-3 1.00 mi LT-4 1.85 mi	--
CALEDONIA	RYEGATE	0.15 mi TH-71 CL3 Russell Dr	0.13 mi TH-70 CL3 Discontinued 0.23 mi TH-71 CL3 Discontinued		--
CALEDONIA	ST. JOHNSBURY		0.14 mi TH-102 Discontinued (Sherman Rd, was CL3)	0.07 mi LT-1 (Legal Trail mileage approved by Selectboard)	--
CALEDONIA	WALDEN			Total 3.40 mi Legal Trail mileage approved by Selectboard LT-1 0.90 mi LT-2 0.40 mi LT-3 1.00 mi LT-4 1.10 mi	--
CHITTENDEN	CHARLOTTE	0.23 mi TH-49 CL3 Higbee Rd (addition/relocation of intersection of TH-49 with US-7)	0.66 mi LT-1 (formerly TH-27) Discontinued (was Legal Trail) 0.34 mi portion of LT-2 (formerly TH-16) Discontinued (was Legal Trail)	0.46 mi portion of LT-2, renumbered to LT-3 (Mcquire Pent Rd, corrected to actual location)	--

County **Town** **New Highway Mileage** **Discontinued Mileage** **Reclassified/Remeasured** **E911 Notes**

CHITTENDEN	COLCHESTER	0.18 mi TH-194 CL3 Nottingham Ct 0.07 mi TH-195 CL3 Bloomfield Dr 0.10 mi TH-196 CL3 Wildflower Ln 0.06 mi TH-197 CL3 Logan Dr		0.39 mi LT-1 (Legal Trail mileage approved by Selectboard) 0.09 mi LT-2 (Legal Trail mileage approved by Selectboard)	--
CHITTENDEN	ESSEX	0.16 mi TH-800 CL3 extension of Laurel Dr			--
CHITTENDEN	ESSEX JCT. VILLAGE	0.28 mi Cushing Dr 0.28 mi Lavoie Dr 0.40 mi Dunbar Dr 0.15 mi Giles Dr 0.17 mi Ketcham Dr			--
CHITTENDEN	JERICHO	0.10 mi TH-92 CL3 Twin Meadow Ln			--
CHITTENDEN	MILTON	0.19 mi TH-37 CL3 extension to Reynolds Rd			--
CHITTENDEN	SHELBURNE	0.126 mi US 7 - Addition of Jughandle at TH-13 (Webster Rd) 0.17 mi TH-99 CL3 Chesapeake Dr US-7 Split Into Divided Highway, north of TH-13 (Lower Webster Rd)			--
CHITTENDEN	SO. BURLINGTON	0.61 mi TH-197 CL3 Nowland Farm Rd (addition) 0.65 mi TH-217 CL3 Golf Course Rd 0.59 mi TH-218 CL3 Park Rd 0.39 mi TH-219 CL3 Four Sisters Rd 0.03 mi TH-220 CL3 Dorey Rd 0.25 mi TH-221 CL3 Economou Farm Rd 0.36 mi TH-222 CL3 Holbrook Rd 0.13 mi TH-223 CL3 Tabor Pl 0.30 mi TH-224 CL3 Fairway Dr 0.15 mi TH-225 CL3 Old Schoolhouse Rd			--
		0.40 mi TH-226 CL3 Cobblestone Cir 0.073 mi additional Class 1 Lane mileage US 2 - Williston Rd US-7 Split Into Divided Highway, south of TH-26 (Allen Rd)			--

County **Town** **New Highway Mileage** **Discontinued Mileage** **Reclassified/Remeasured** **E911 Notes**

CHITTENDEN	WESTFORD			Total 4.16 mi Legal Trail mileage approved by Selectboard LT-1 1.05 mi LT-2 0.79 mi LT-3 0.03 mi LT-4 1.45 mi LT-6 0.84 mi	--
CHITTENDEN	WILLISTON	0.25 mi TH-98 CL3 extension to Chamberlin Ln 0.77 mi TH-114 CL3 Brennan Woods Dr 0.79 mi TH-115 CL3 Hanon Dr 0.19 mi TH-116 Sadler Ln 0.39 mi TH-117 Barrett Ln		0.80 mi LT-1 (Legal Trail mileage approved by Selectboard)	--
CHITTENDEN	WINOOSKI CITY			New Highway-Realignment- Reclassification -- Downtown Redevelopment Project -- Summary: CL1 +0.224, CL2 +0.54, CL3 -0.19	--
ESSEX	BRIGHTON			0.71 mi reclassified from LT-1 (Legal Trail) to TH-9 CL4 (was TH-9 CL4 before 1992)	--
ESSEX	CONCORD			Class 2 Transfer - CL3 TH-5 (3.00 mi) and CL3 TH-72 (0.07 mi) to CL2 TH-5 (3.07 mi)	--
ESSEX	GRANBY	5.00 mi TH-12 CL4 Old County Rd		Total 6.68 mi Legal Trail mileage approved by Selectboard LT-1 5.10 mi LT-2 1.58 mi	--
ESSEX	GUILDHALL			Total 5.19 mi Legal Trail mileage approved by Selectboard LT-1 1.59 mi LT-2 1.04 mi LT-3 2.00 mi LT-4 0.56 mi	--
ESSEX	LUNENBURG			Class 2 Transfer - CL3 TH-15 (1.46 mi) and CL3 TH-34 (0.45 mi) to CL2 TH-2 (1.91 mi)	--

<i>County</i>	<i>Town</i>	<i>New Highway Mileage</i>	<i>Discontinued Mileage</i>	<i>Reclassified/Remeasured</i>	<i>E911 Notes</i>
FRANKLIN	BERKSHIRE	0.130 mi TH-42 due to VT-118 realignment	0.048 mi VT-118 - Realignment due to relocation of Bridge 26		Is there a change in the name of the section of VT-118 that was transferred over to TH-42?
FRANKLIN	GEORGIA			1.36 mi TH-20 reclassified from Legal Trail (LT-2) to CL4	
FRANKLIN	HIGHGATE	0.30 mi TH-71 CL3 Hoague Dr 0.08 mi TH-72 CL3 Eric Dr		Total 2.59 mi Legal Trail mileage approved by Selectboard LT-1 0.80 mi LT-3 0.40 mi LT-4 0.50 mi LT-5 0.40 mi LT-6 0.49 mi Total 4.29 mi Legal Trail mileage approved by Selectboard LT-1 0.69 mi LT-2 0.15 mi LT-3 0.26 mi LT-4 0.07 mi LT-5 0.68 mi LT-6 0.11 mi LT-7 0.75 mi LT-8 0.26 mi LT-9 0.40 mi 0.67 mi LT-10, TH-25 reclassified from CL4 TH-25 to Legal Trail LT-10 0.25 mi LT-11, TH-46 reclassified from CL4 TH-46 to Legal Trail LT-11	
FRANKLIN	RICHFORD			0.19 mi TH-24 reclassified from CL4 to CL3 (Smith Rd) 0.44 mi TH-27 reclassified from CL4 to CL3 (Nickson Rd)	
FRANKLIN	SAINT ALBANS CITY	0.08 mi CL3 Isham Dr 0.12 mi CL3 Warner Dr 0.12 mi CL3 Sunset Meadow 0.21 mi CL3 Murray Dr 0.08 mi CL3 Bowles Ln 0.28 mi CL3 Guyette Cir 0.02 mi CL3 Edward St			
FRANKLIN	SAINT ALBANS TOWN	0.12 mi TH-94 CL3 Benoit Dr			

County **Town** **New Highway Mileage** **Discontinued Mileage** **Reclassified/Remeasured** **E911 Notes**

FRANKLIN	SWANTON	0.03 mi TH-73 CL3 Missisquoi St 0.04 mi TH-74 CL3 Short St 0.19 mi TH-75 CL3 Maple Grove Est	0.04 mi TH-56 Discontinued (Old Highgate Rd, was CL3)	0.09 mi TH-36 reclassified from CL4 to CL3 (Hubbard Ln)	--
LAMOILLE	MORRISTOWN	0.09 mi TH-119 CL3 Woodway Dr			--
LAMOILLE	WOLCOTT			Total 4.58 mi Legal Trail mileage approved by Selectboard LT-1 0.75 mi LT-2 1.45 mi LT-3 0.10 mi LT-4 2.13 mi LT-5 0.15 mi	--
ORANGE	BRADFORD			Class 2 Transfer - CL3 TH-9 (5.11 mi) to CL2 TH-4 (5.11 mi)	--
ORANGE	CHELSEA			Total 6.65 mi Legal Trail mileage approved by Selectboard (LT-1 through LT-13)	--
ORANGE	CORINTH			Class 2 Transfer - CL3 TH-40 (0.10 mi) and CL3 TH-41 (0.44 mi) to CL2 TH-7 (0.54 mi)	--
ORANGE	NEWBURY			0.09 mi TH-16 reclassified from CL4 to CL3 (Mace Rd) 0.75 mi TH-32 reclassified from CL4 to CL3 (Perini Rd) 0.08 mi TH-37 reclassified from CL4 to CL3 (Whitcher Rd) 0.34 mi TH-69 reclassified from CL4 to CL3 (Lower Meadow Rd) 0.30 mi TH-72 reclassified from CL4 to CL3 (Cole Rd) 0.13 mi TH-75 reclassified from CL4 to CL3 (TH-75) 0.38 mi TH-85 reclassified from CL4 to CL3 (Cheney 4-Corner Rd) 0.07 mi TH-88 reclassified from CL4 to CL3 (Old W. Newbury Rd)	--
ORANGE	ORANGE			3.24 mi LT-1 (Legal Trail mileage approved by Selectboard) 0.94 mi LT-1 (Legal Trail mileage approved by Selectboard)	--

County **Town** **New Highway Mileage** **Discontinued Mileage** **Reclassified/Remeasured** **E911 Notes**

ORANGE VERSHIRE -- -- Total 1.42 mi (Legal Trail mileage approved by Selectboard)
 LT-1 0.97 mi
 LT-2 0.15 mi
 LT-3 0.30 mi

ORANGE WEST FAIRLEE 1.90 mi TH-16 CL4 extension to Kidderhood Rd
 1.37 mi TH-22 CL4 extension to Buck Hill Rd
 1.14 mi TH-33 CL4 Wilson Rd

ORLEANS CHARLESTON -- -- Total 5.83 mi Legal Trail mileage approved by Selectboard
 LT-1 0.95 mi
 LT-2 0.30 mi
 LT-3 1.00 mi
 LT-4 0.28 mi
 LT-5 0.23 mi
 LT-6 0.85 mi
 LT-7 0.61 mi
 LT-8 0.30 mi
 LT-9 0.25 mi
 LT-10 0.35 mi
 LT-11 0.71 mi

ORLEANS TROY 0.15 mi TH-7 Discontinued (Cross Rd, was CL3) -- 0.23 mi TH-7 remaining CL3 section remeasured distance
 (Cross Rd)
 1.10 mi LT-1 reclassified from CL4 TH-30 to Legal Trail LT-1 (Boudreau Rd)
 0.75 mi LT-2 reclassified from TH-34 CL4 to Legal Trail LT-2 (Brittain Rd)
 0.15 mi LT-3 reclassified from TH-7 CL3 to Legal Trail LT-3 (Cross Rd)

ORLEANS WESTMORE -- -- 0.50 mi TH-30 reclassified from CL4 to CL3 (Old Cottage Ln)

RUTLAND BRANDON 0.21 mi TH-85 CL3 Sunset Dr

County **Town** **New Highway Mileage** **Discontinued Mileage** **Reclassified/Remeasured** **E911 Notes**

RUTLAND CHITTENDEN 0.34 mi TH-34 CL4 Lower Michigan Rd
 0.66 mi TH-35 CL4 Steam Mill Brook Rd
 1.44 mi TH-36 CL4 Fisk Rd
 0.28 mi TH-37 CL4 Jimmy Dean Rd
 Total 8.71 mi Legal Trail mileage approved by Selectboard
 LT-1 1.78 mi
 LT-2 1.40 mi
 LT-3 0.56 mi
 LT-4 0.80 mi
 LT-5 0.05 mi
 LT-6 0.24 mi
 LT-7 0.61 mi (reclassified from TH-23 CL4)
 LT-8 0.37 mi
 LT-9 2.90 mi

RUTLAND CLARENDON 0.14 mi TH-41 Discontinued, was CL4

RUTLAND DANBY 0.30 mi LT-1 (Legal Trail mileage approved by Selectboard)
 0.08 mi LT-2 (Legal Trail mileage approved by Selectboard)

RUTLAND MOUNT HOLLY 0.38 mi TH-17 reclassified from CL4 to CL3

RUTLAND PITTSFORD Total 2.63 mi (Legal Trail mileage approved by Selectboard)
 LT-1 0.30 mi
 LT-2 0.89 mi
 LT-3 0.05 mi
 LT-4 0.11 mi
 LT-5 0.63 mi
 LT-6 0.65 mi

RUTLAND RUTLAND CITY 0.07 mi CL3 renamed to Mary's Way (formerly was Marolin Acres Ext)
 CL3 Rachel Dr remeasured from 0.41 mi to 0.17 mi

RUTLAND RUTLAND TOWN 0.19 mi LT-1 (Legal Trail mileage approved by Selectboard, trail name is TH-85)

WASHINGTON BARRE TOWN 0.07 mi TH-129 CL3 extension to Rudd Farm Dr
 0.06 mi TH-227 CL3 Al Monty Dr

<i>County</i>	<i>Town</i>	<i>New Highway Mileage</i>	<i>Discontinued Mileage</i>	<i>Reclassified/Remeasured</i>	<i>E911 Notes</i>
WASHINGTON	BERLIN			Total 4.17 mi Legal Trail mileage approved by Selectboard LT-1 0.25 mi LT-2 0.13 mi LT-3 0.50 mi LT-4 1.60 mi LT-5 0.06 mi LT-6 0.29 mi LT-7 0.60 mi LT-8 0.74 mi	--
WASHINGTON	CALAIS			Class 2 Transfer - CL3 TH-46 (0.33 mi) to CL2 TH-7 (0.33 mi)	--
WASHINGTON	MIDDLESEX			0.15 mi TH-29 reclassified from Legal Trail (LT-2) to CL3 (Zdon Rd)	--
WASHINGTON	PLAINFIELD			Remaining total 2.48 mi Legal Trail mileage approved by Selectboard LT-1 0.15 mi LT-2 0.64 mi LT-3 1.55 mi LT-4 0.14 mi	--
WASHINGTON	WAITSFIELD			Class 2 Transfer - CL3 TH-41 (3.30 mi) to CL2 TH-5 (3.30 mi) Portions of the following were Renumbered: TH-13, TH-18, TH-19, TH-21, TH-28, and TH-31	--
WASHINGTON	WAITSFIELD			0.60 mi LT-1 (Legal Trail mileage approved by Selectboard)	-- direction of Class 4 section of TH-28
WASHINGTON	WATERBURY		0.02 mi Discontinued (Batchelder St, was CL4)		--

County **Town** **New Highway Mileage** **Discontinued Mileage** **Reclassified/Remeasured** **E911 Notes**

WASHINGTON WORCESTER

Total 8.26 mi Legal Trail mileage approved by Selectboard
 LT-1 2.05 mi
 LT-2 0.67 mi
 LT-3 1.03 mi
 LT-4 0.30 mi
 LT-5 0.30 mi
 LT-6 0.90 mi
 LT-7 1.40 mi
 LT-8 0.70 mi
 LT-9 0.63 mi
 LT-10 0.30 mi
 LT-11 0.08 mi

--

WINDHAM BRATTLEBORO

0.33 mi TH-2 Discontinued (Fisch Rd, was CL4)

--

WINDHAM GRAFTON

0.06 mi TH-45 reclassified from CL4 to CL3 (Wyman Hill Rd)

--

WINDHAM JAMAICA

Total 19.57 mi Legal Trail mileage approved by Selectboard (LT-1 through LT-25)

--

WINDHAM MARLBORO

0.90 mi TH-44 Discontinued (Jenne Rd, was CL4)

--

WINDHAM TOWNSHEND

0.10 mi TH-12 Discontinued (Knapp Rd, was CL4)

--

WINDHAM VERNON

0.27 mi TH-11 Discontinued (West Rd)

--

WINDHAM WARDSBORO

Total 2.36 mi Legal Trail mileage approved by Selectboard
 LT-1 0.64 mi
 LT-2 1.72 mi

--

WINDSOR ANDOVER

0.95 mi LT-1 (Legal Trail mileage approved by Selectboard)

--

County **Town** **New Highway Mileage** **Discontinued Mileage** **Reclassified/Remeasured** **E911 Notes**

WINDSOR BETHEL Total 14.22 mi Class 4 as follows
 TH-95 0.94 mi
 TH-96 2.35 mi
 TH-97 2.34 mi
 TH-98 1.51 mi
 TH-99 0.53 mi
 TH-100 1.16 mi
 TH-101 0.61 mi
 TH-102 0.43 mi
 TH-103 0.63 mi
 TH-104 1.00 mi
 TH-105 1.14 mi
 TH-106 0.40 mi
 TH-107 1.18 mi

Class 2 Transfer - CL3 TH-6 (0.79 mi) to CL2 TH-6 (0.79 mi)
 TH-33 CL4 remeasured from 0.37 mi to 0.34 mi

--

WINDSOR BRIDGEWATER

0.05 mi LT-5 Discontinued (was formerly TH-61, reclassified to Legal Trail in 1989, Legal Trail was discontinued in 1991, recorded with VTrans 2007)

Total 1.22 mi Legal Trail mileage approved by Selectboard
 LT-1 0.10 mi
 LT-2 0.15 mi
 LT-3 0.30 mi
 LT-4 0.07 mi
 LT-6 0.20 mi
 LT-7 0.40 mi

--

WINDSOR HARTFORD 0.20 mi TH-292 CL3 Truell Rd
 0.09 mi TH-293 CL3 Ry-Kris Ln
 0.19 mi TH-294 CL3 Village Green Cir

--

WINDSOR POMFRET

Total 4.14 mi (Legal Trail mileage approved by Selectboard)
 LT-1 0.40 mi
 LT-2 1.25 mi
 LT-3 0.50 mi
 LT-4 0.70 mi
 LT-5 0.76 mi
 LT-6 0.53 mi

--

WINDSOR READING

0.25 mi LT-1 (Legal Trail mileage approved by Selectboard)

--

WINDSOR ROYALTON

Class 2 Transfer - CL3 TH-79 (0.04 mi) to CL2 TH-7 (0.04 mi)

--

County **Town** **New Highway Mileage** **Discontinued Mileage** **Reclassified/Remeasured** **E911 Notes**

WINDSOR SHARON

Total 6.04 mi (Legal Trail mileage approved by Selectboard)
 LT-1 0.47 mi
 LT-2 0.79 mi
 LT-3 1.48 mi
 LT-4 1.66 mi
 LT-5 0.37 mi
 LT-6 1.17 mi
 LT-7 0.10 mi

--

WINDSOR SPRINGFIELD

Total 4.71 mi (Legal Trail mileage approved by Selectboard)
 LT-1 0.59 mi
 LT-2 1.59 mi
 LT-3 0.43 mi
 LT-4 0.40 mi
 LT-5 0.40 mi
 LT-6 0.30 mi
 LT-7 0.60 mi
 LT-8 0.40 mi

--

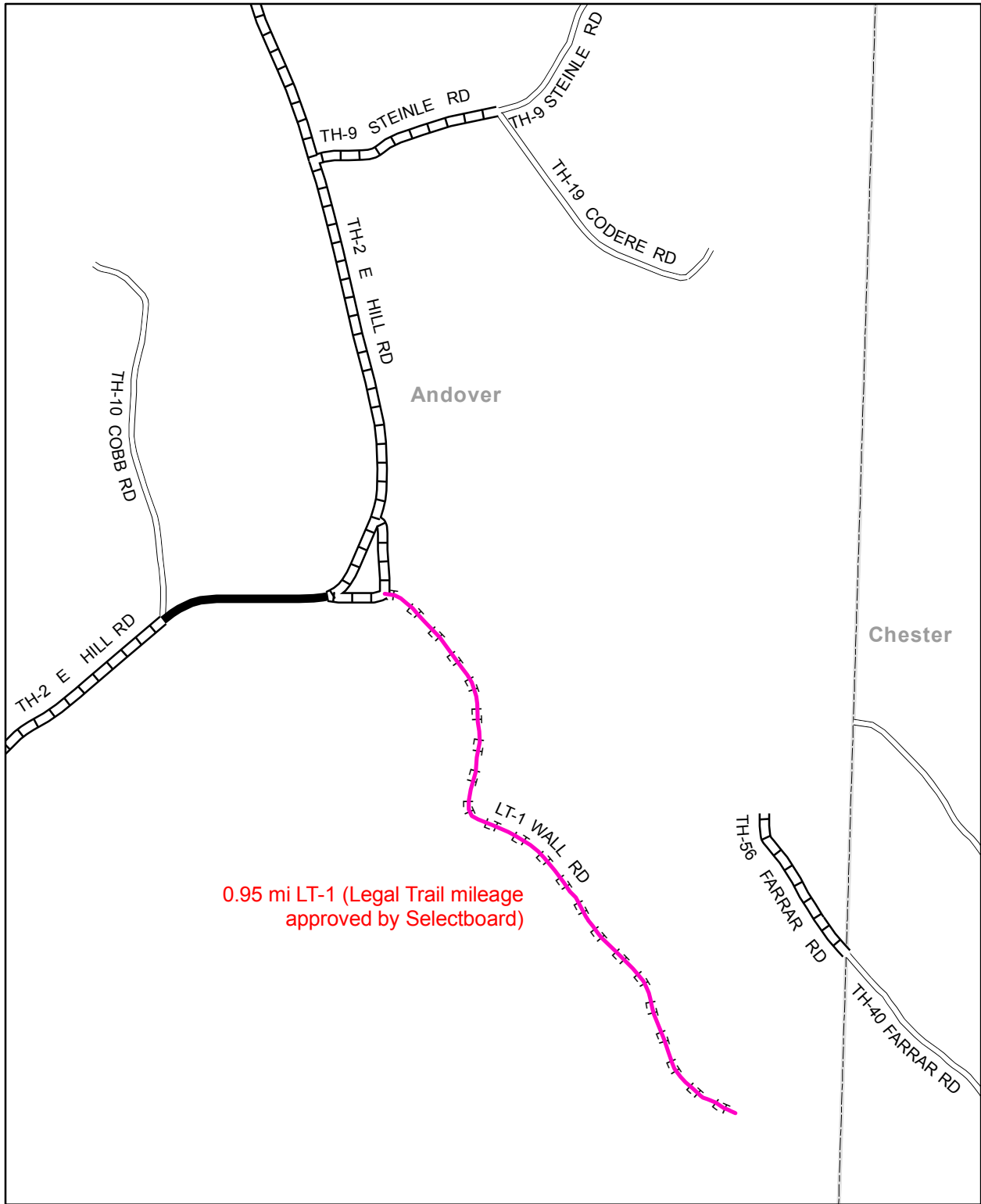
WINDSOR WEST WINDSOR 0.67 mi TH-49 CL4 Duling Rd
 0.28 mi TH-13 CL4 Wardner Rd
 0.89 mi TH-57 CL4 Barton Rd

--

WINDSOR WESTON

Total 2.78 mi Legal Trail mileage approved by Selectboard
 LT-1 1.30 mi
 LT-2 0.85 mi
 LT-3 0.27 mi
 LT-4 0.36 mi

--

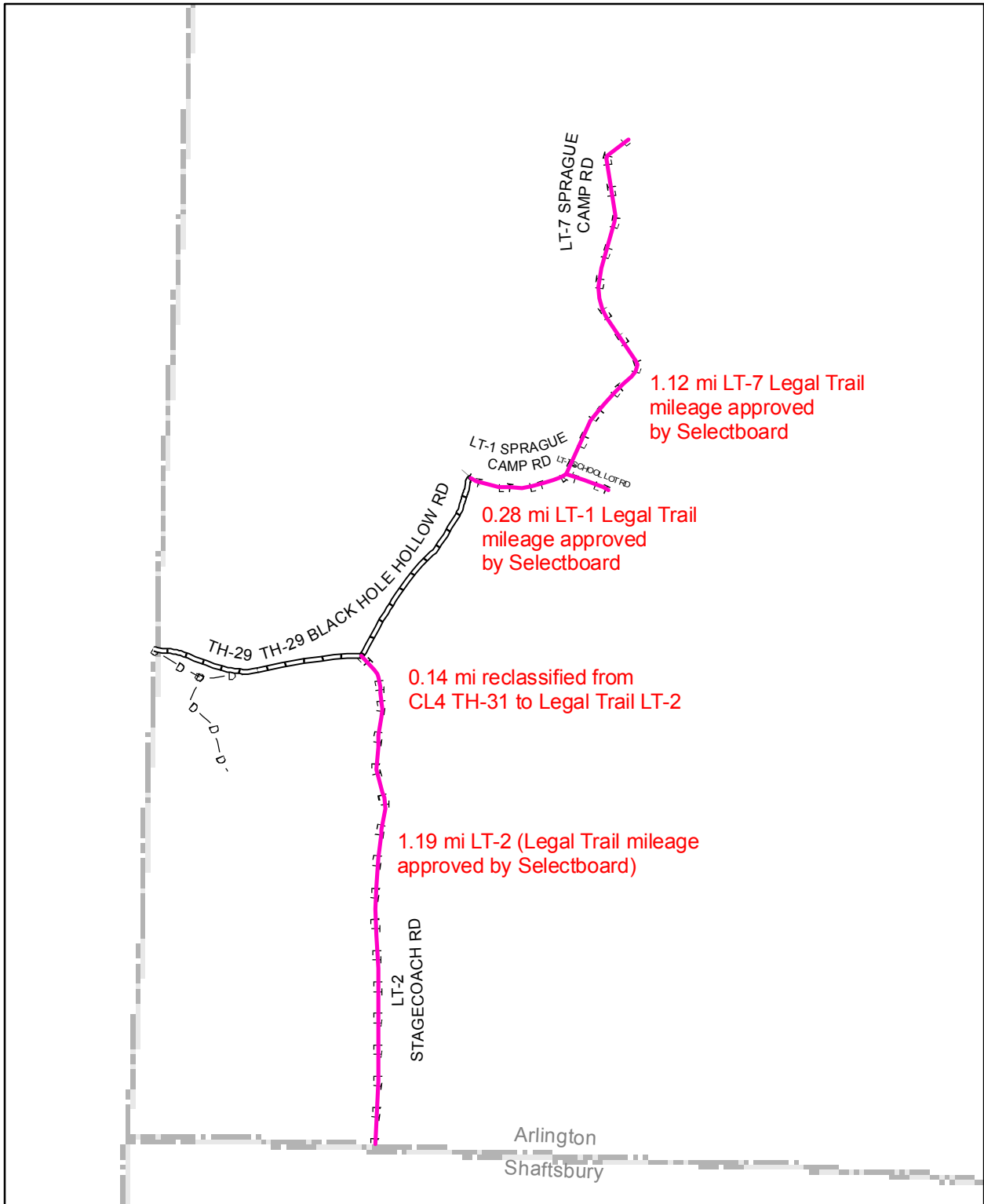


0.95 mi LT-1 (Legal Trail mileage approved by Selectboard)

Mileage Certificate Change 2007 -- ANDOVER

Mapping Unit
 Policy & Planning Division
 Vermont Agency of Transportation -- January 2007



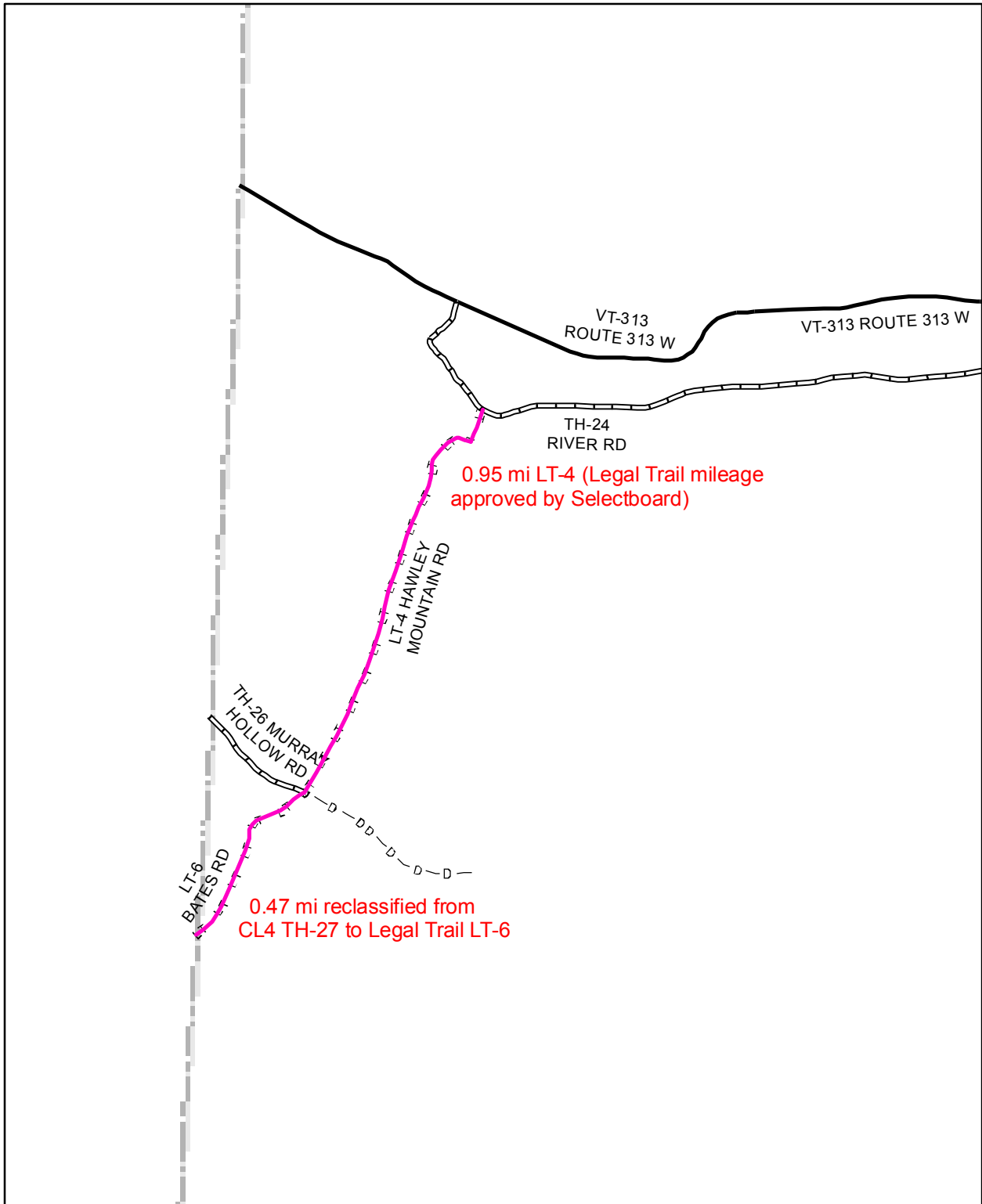


Mileage Certificate Change 2007 -- ARLINGTON



Mapping Unit
 Policy & Planning Division
 Vermont Agency of Transportation -- May 2007



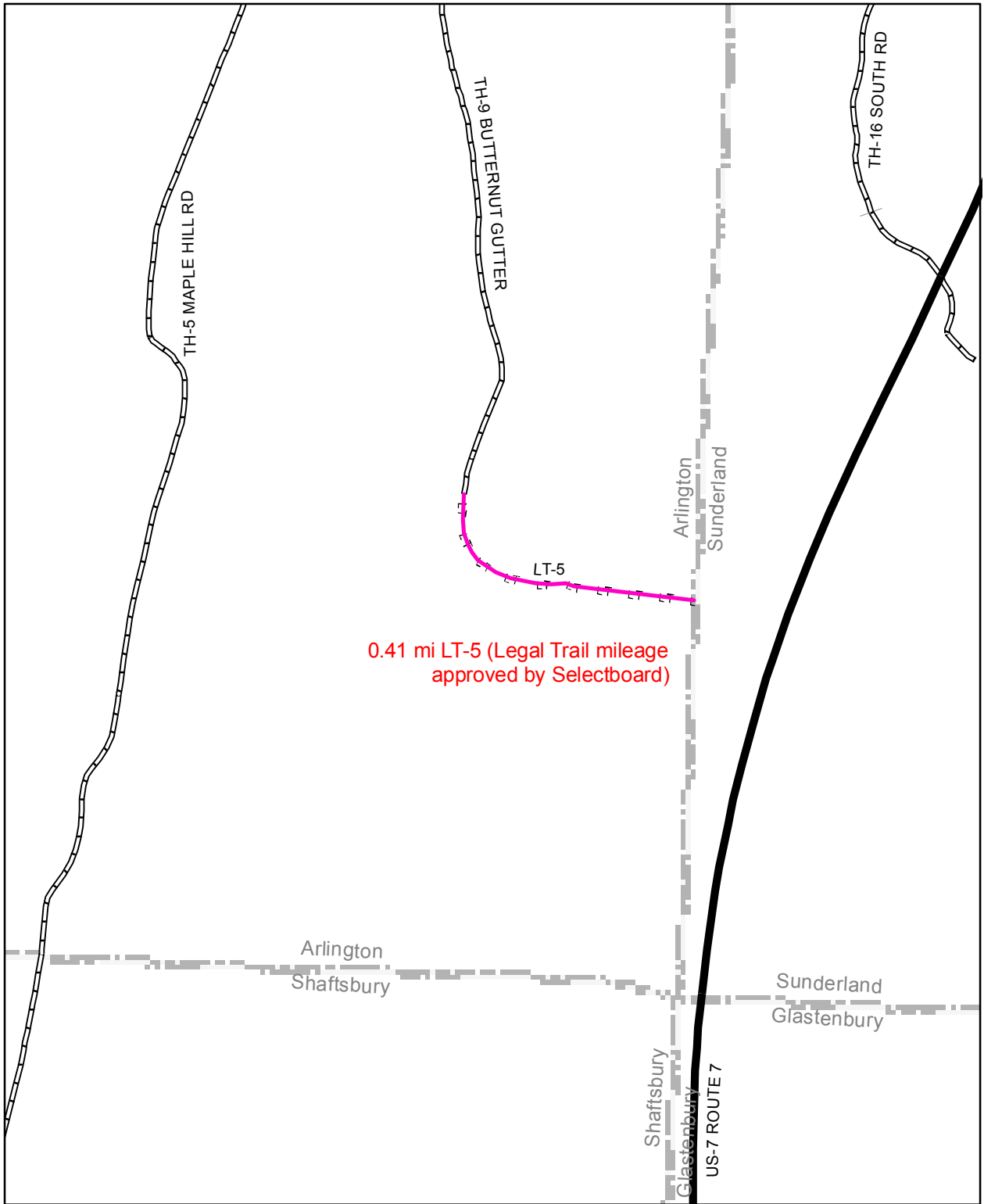


Mileage Certificate Change 2007 -- ARLINGTON



Mapping Unit
 Policy & Planning Division
 Vermont Agency of Transportation -- May 2007

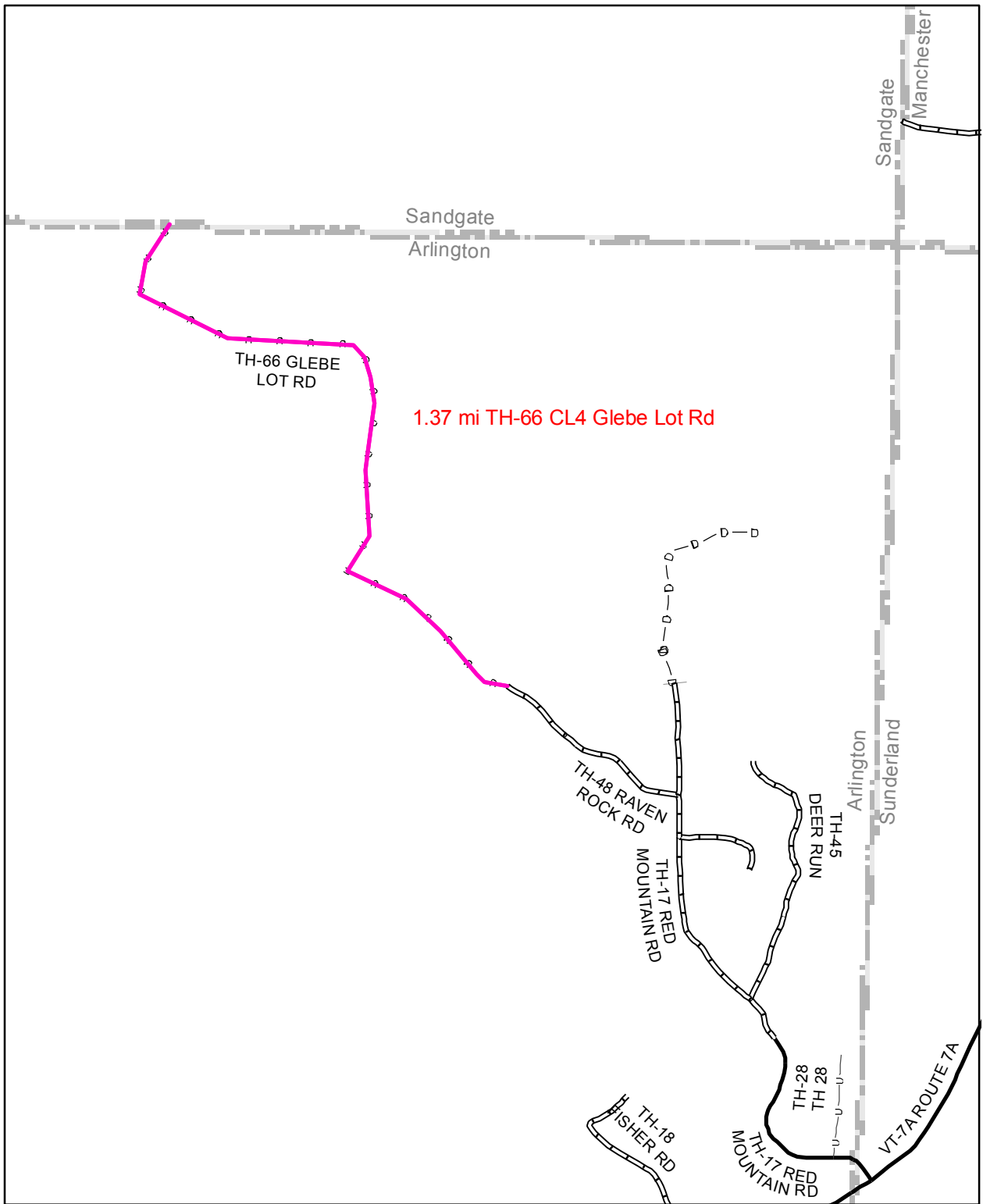




Mileage Certificate Change 2007 -- ARLINGTON

Mapping Unit
 Policy & Planning Division
 Vermont Agency of Transportation -- May 2007

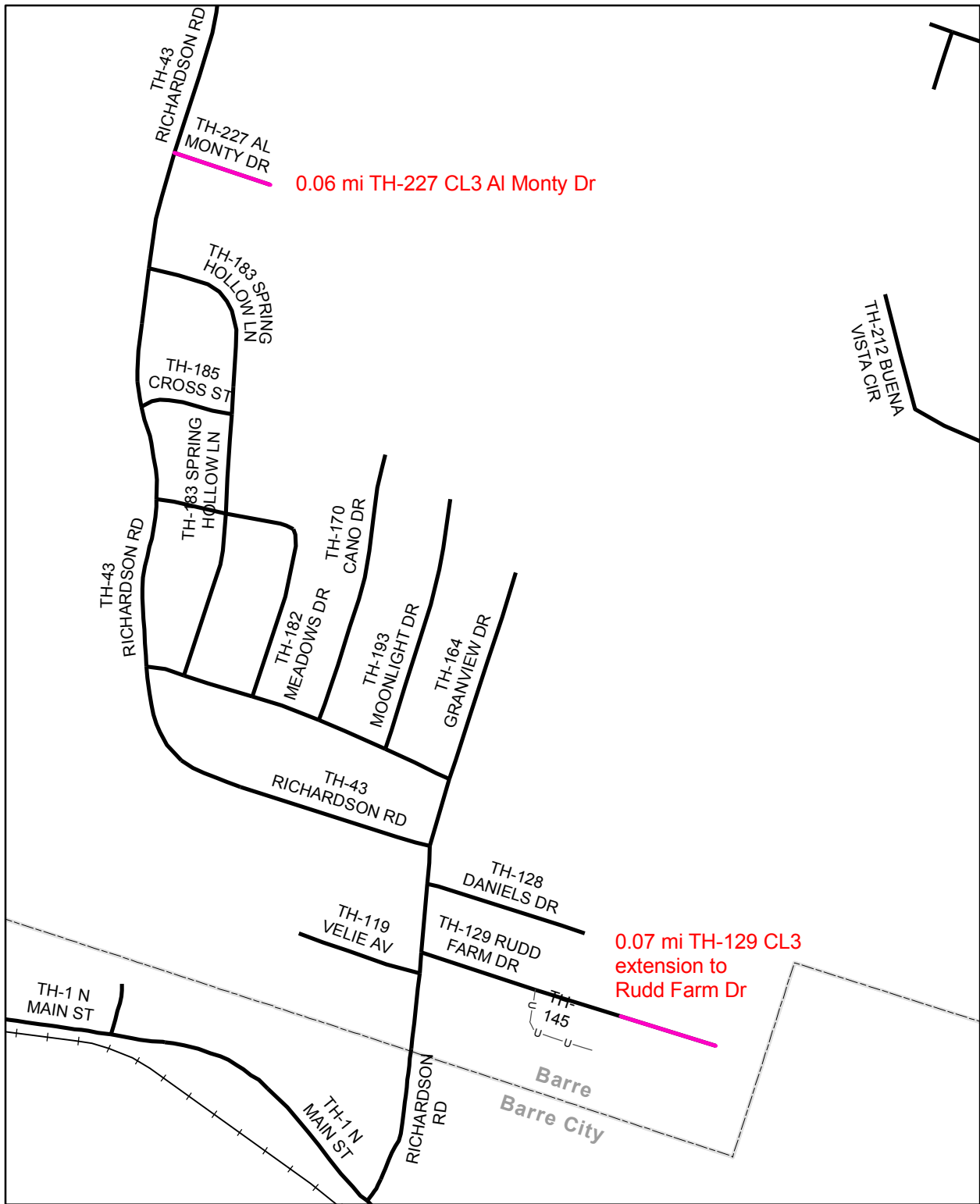




Mileage Certificate Change 2007 -- ARLINGTON

Mapping Unit
 Policy & Planning Division
 Vermont Agency of Transportation -- May 2007





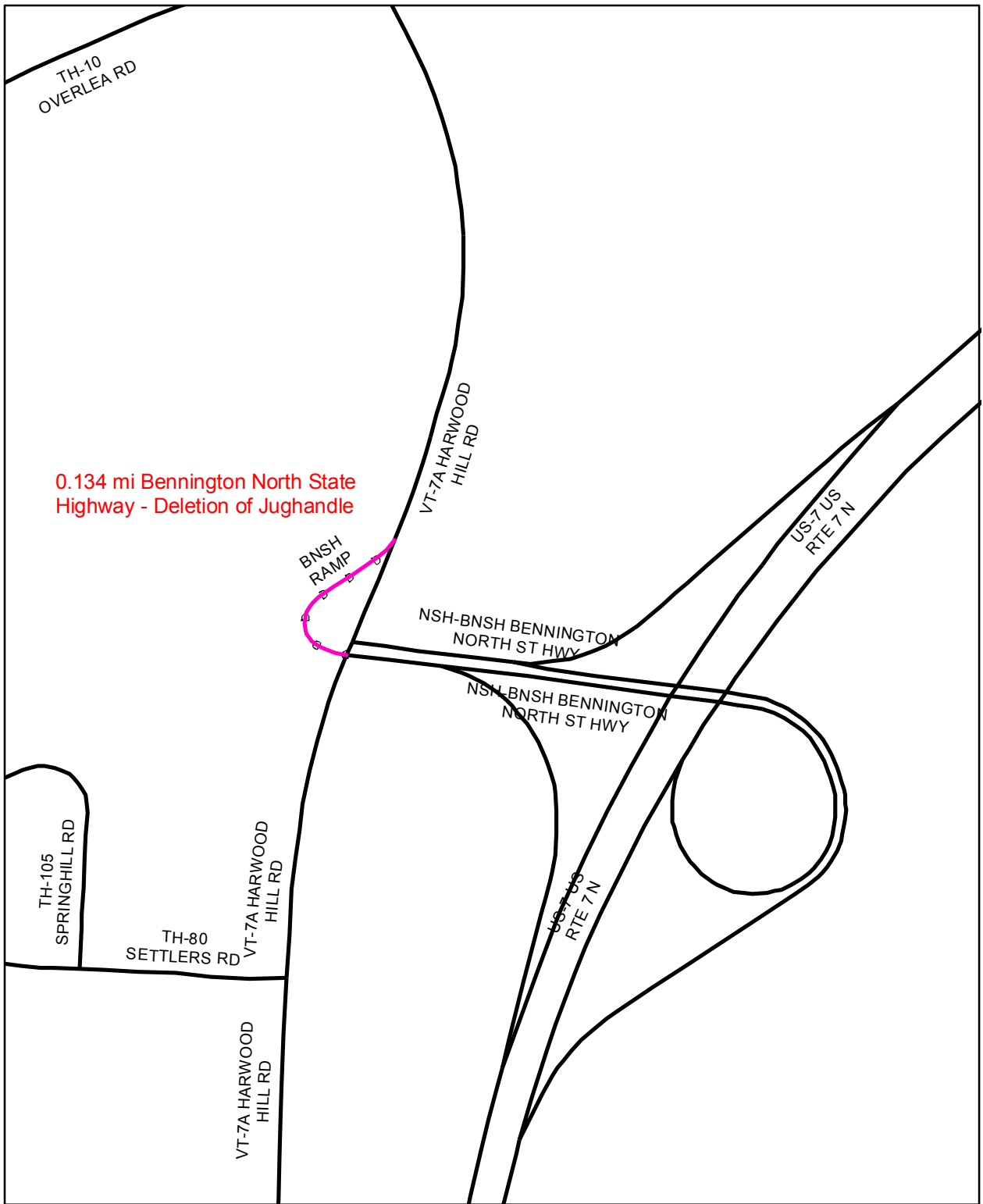
0.06 mi TH-227 CL3 Al Monty Dr

0.07 mi TH-129 CL3 extension to Rudd Farm Dr

Mileage Certificate Change 2007 -- BARRE TOWN

Mapping Unit
 Policy & Planning Division
 Vermont Agency of Transportation -- February 2007



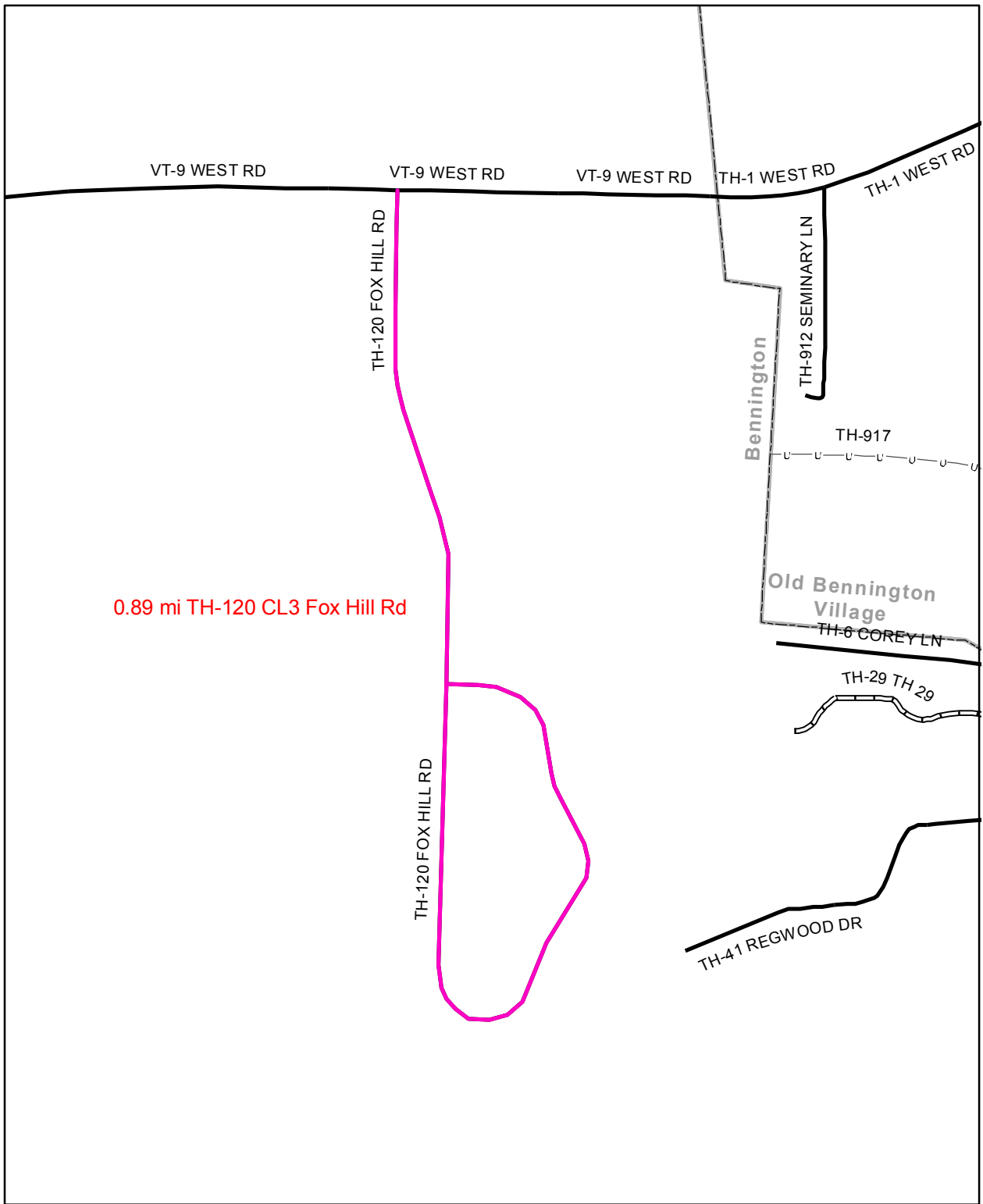


0.134 mi Bennington North State Highway - Deletion of Jughandle

Mileage Certificate Change 2007 -- BENNINGTON

Mapping Unit
 Policy & Planning Division
 Vermont Agency of Transportation -- March 2007

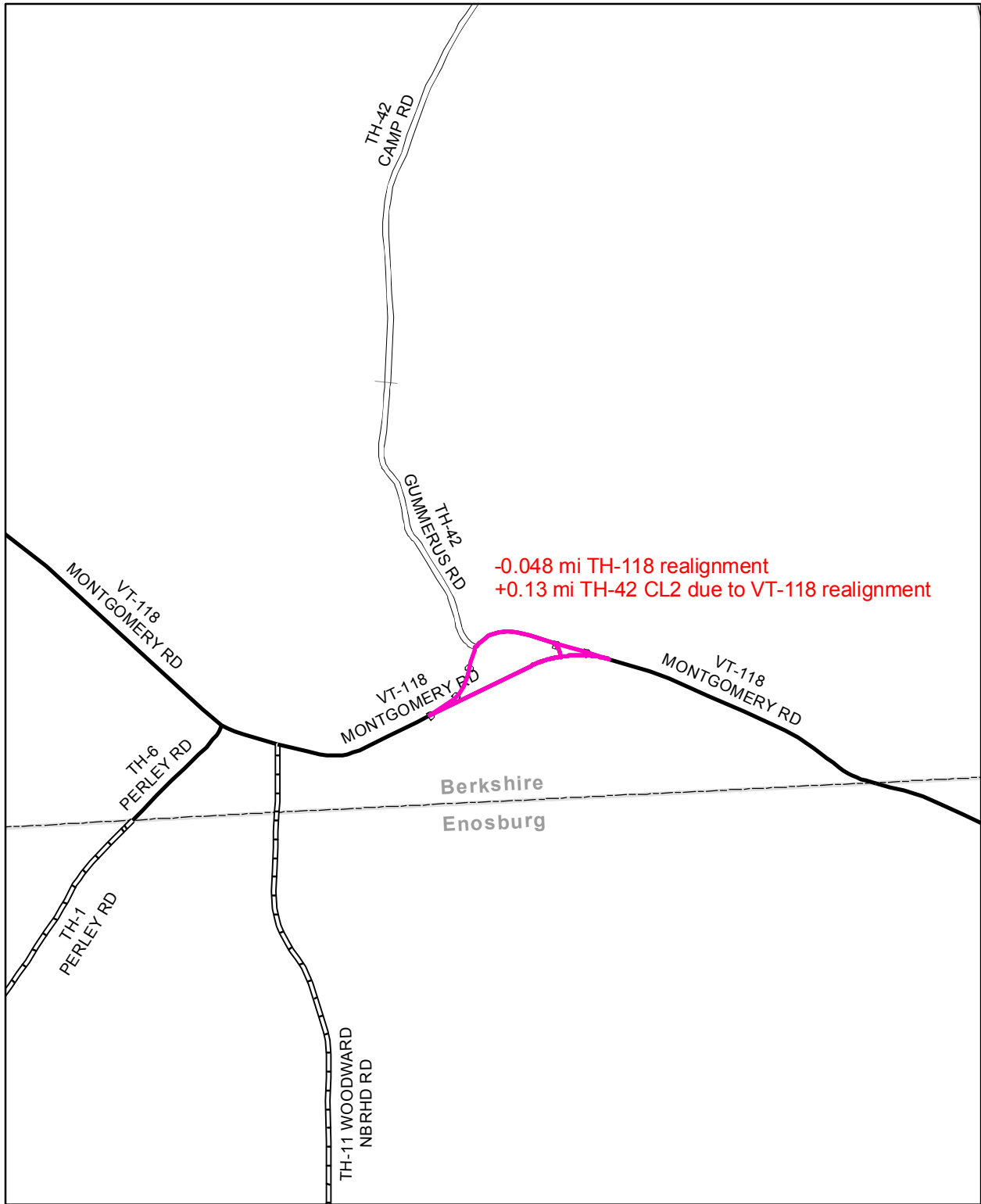




Mileage Certificate Change 2007 -- BENNINGTON

Mapping Unit
 Policy & Planning Division
 Vermont Agency of Transportation -- March 2007





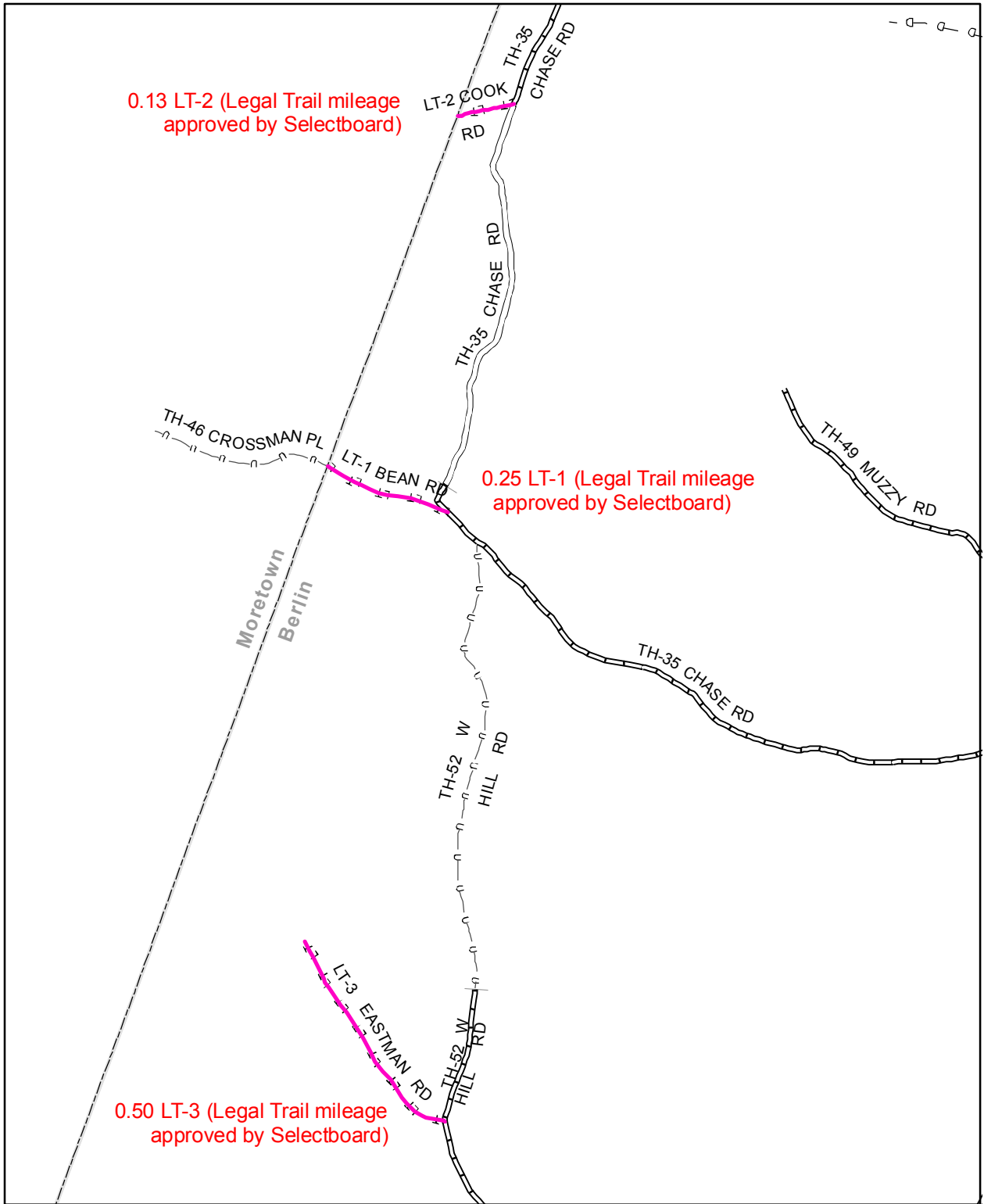
-0.048 mi TH-118 realignment
 +0.13 mi TH-42 CL2 due to VT-118 realignment

Berkshire
 Enosburg

Mileage Certificate Change 2007 -- BERKSHIRE

Mapping Unit
 Policy & Planning Division
 Vermont Agency of Transportation -- April 2007

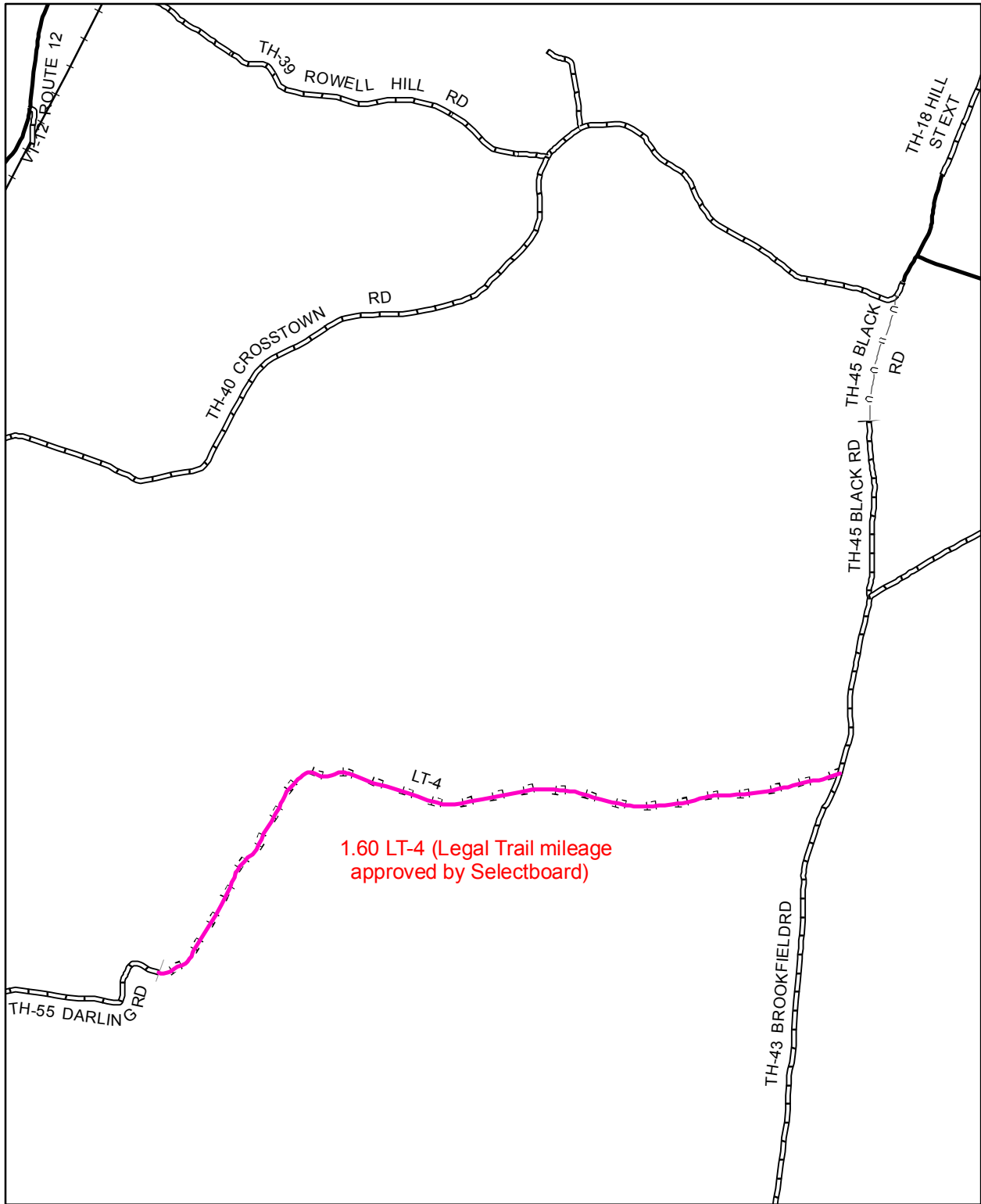




Mileage Certificate Change 2007 -- BERLIN

Mapping Unit
 Policy & Planning Division
 Vermont Agency of Transportation -- April 2007

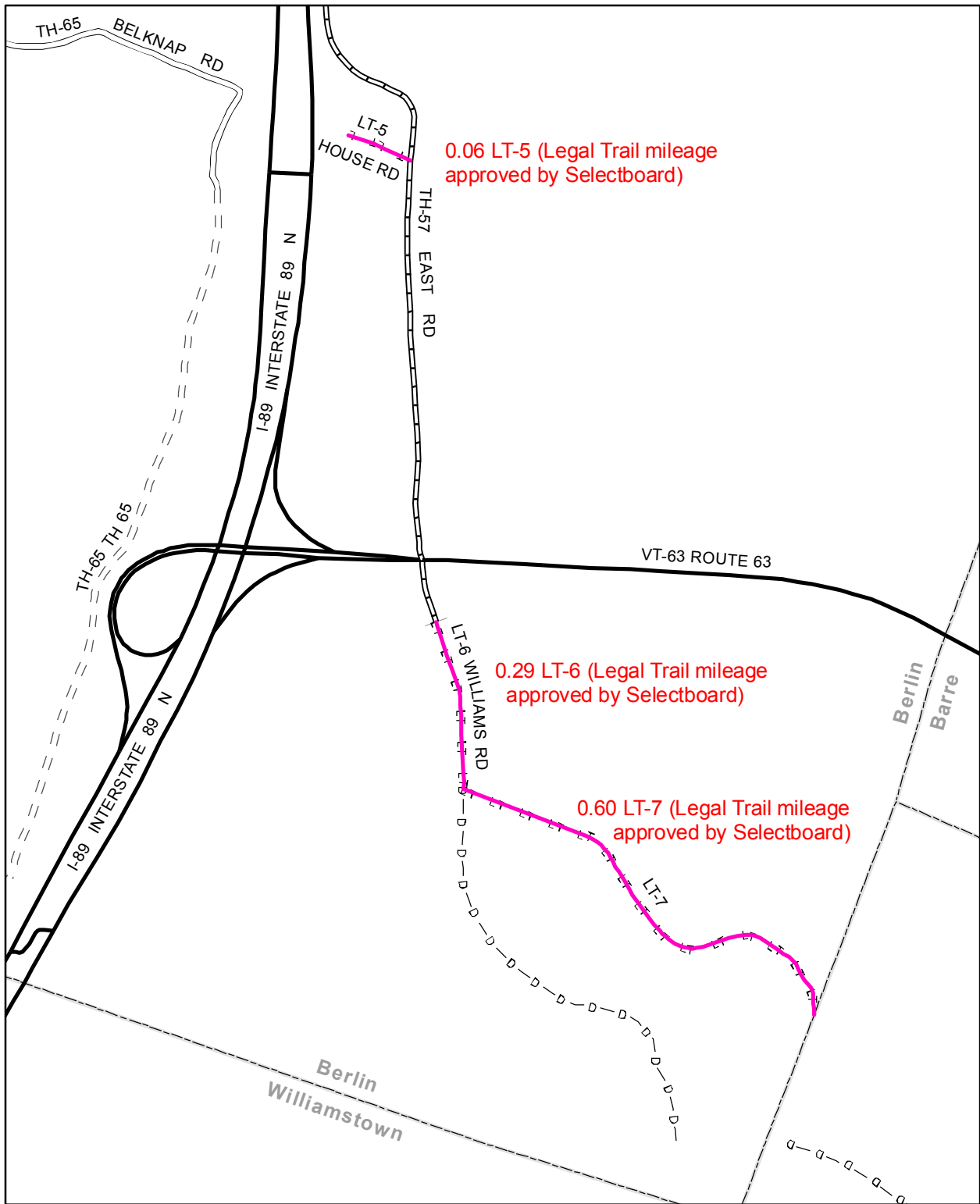




Mileage Certificate Change 2007 -- BERLIN

Mapping Unit
Policy & Planning Division
Vermont Agency of Transportation -- April 2007





0.06 LT-5 (Legal Trail mileage approved by Selectboard)

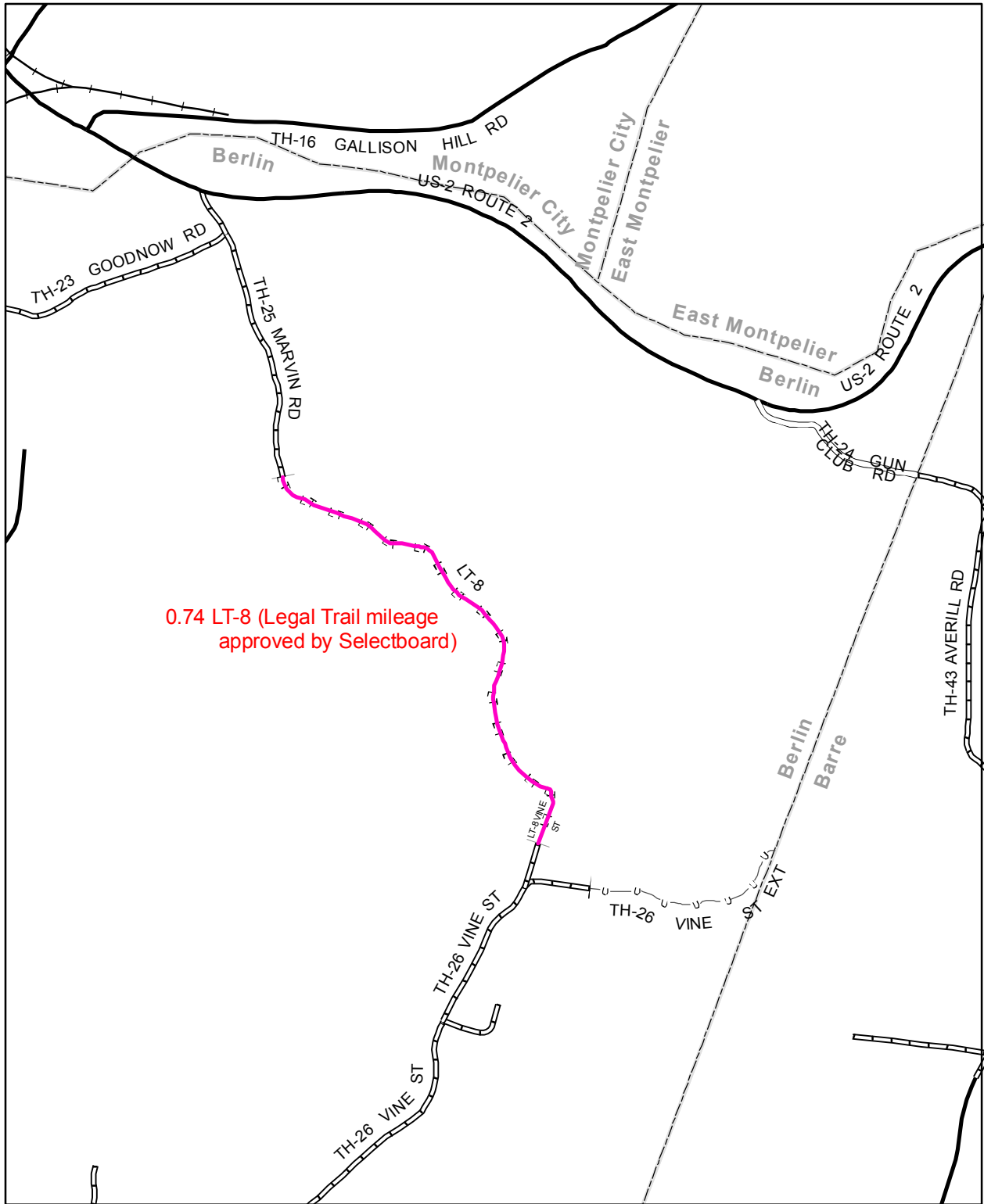
0.29 LT-6 (Legal Trail mileage approved by Selectboard)

0.60 LT-7 (Legal Trail mileage approved by Selectboard)

Mileage Certificate Change 2007 -- BERLIN

Mapping Unit
 Policy & Planning Division
 Vermont Agency of Transportation -- April 2007



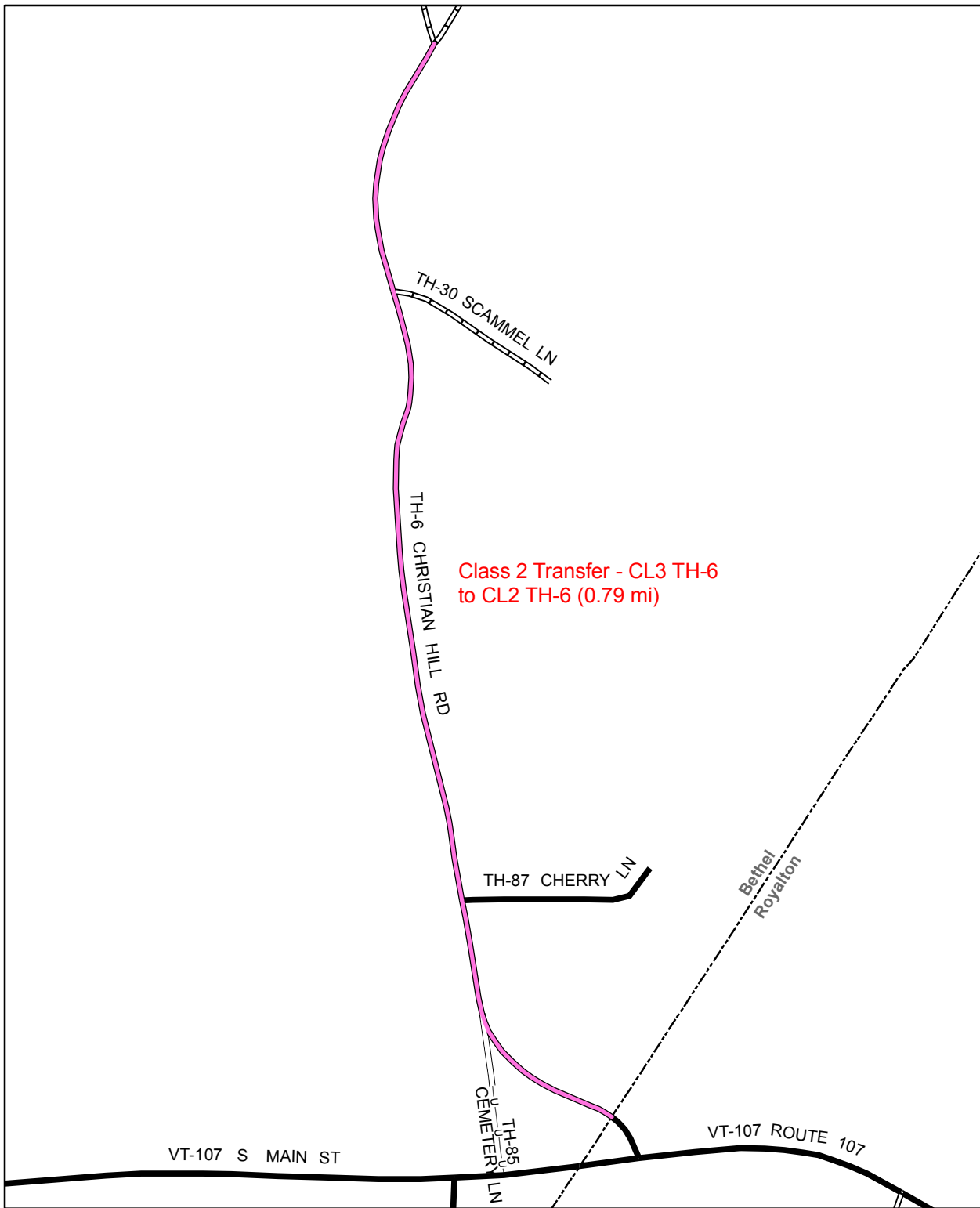


0.74 LT-8 (Legal Trail mileage approved by Selectboard)

Mileage Certificate Change 2007 -- BERLIN

Mapping Unit
 Policy & Planning Division
 Vermont Agency of Transportation -- April 2007

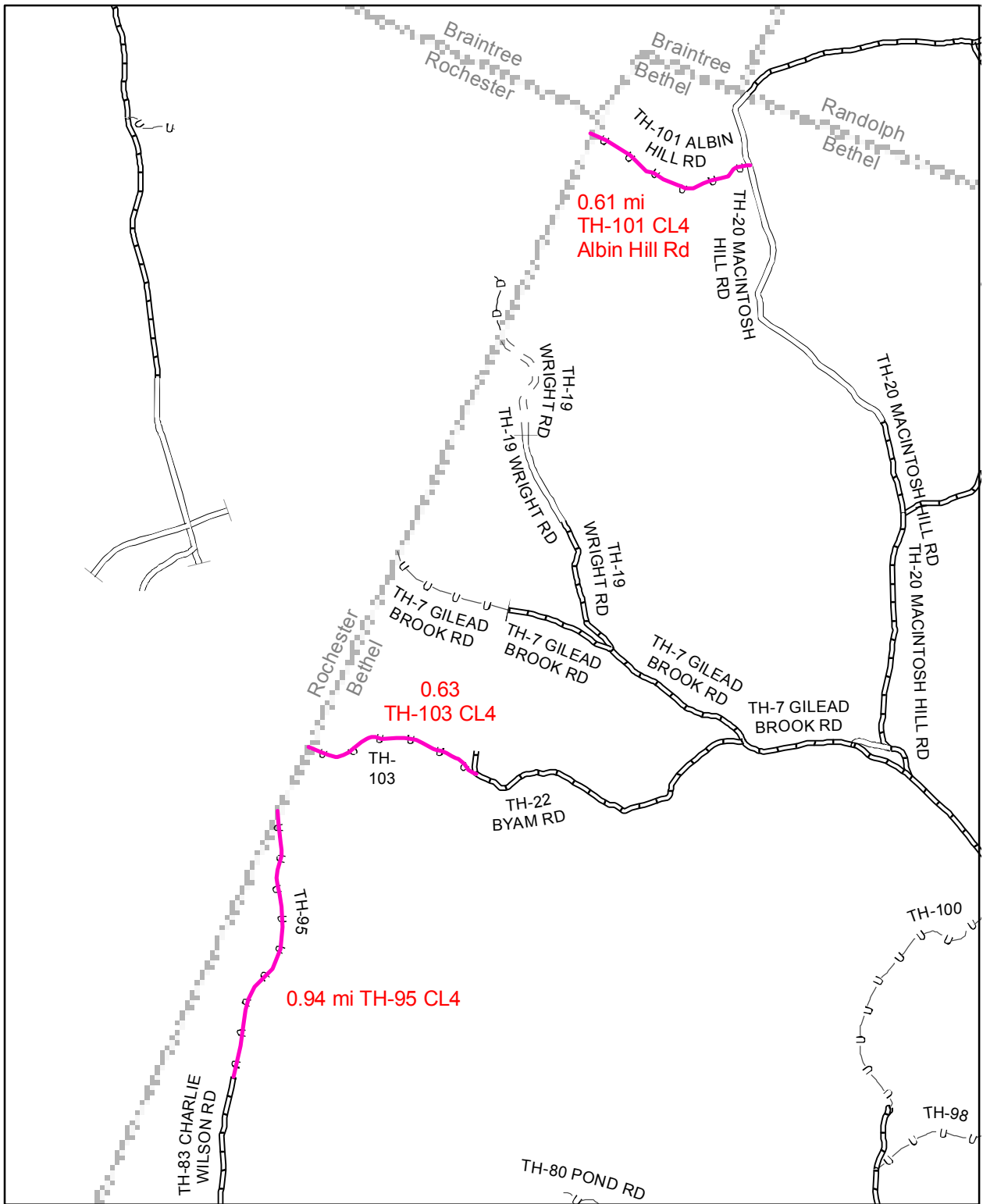




Mileage Certificate Change 2007 -- BETHEL

Mapping Unit
Policy & Planning Division
Vermont Agency of Transportation -- September 2007

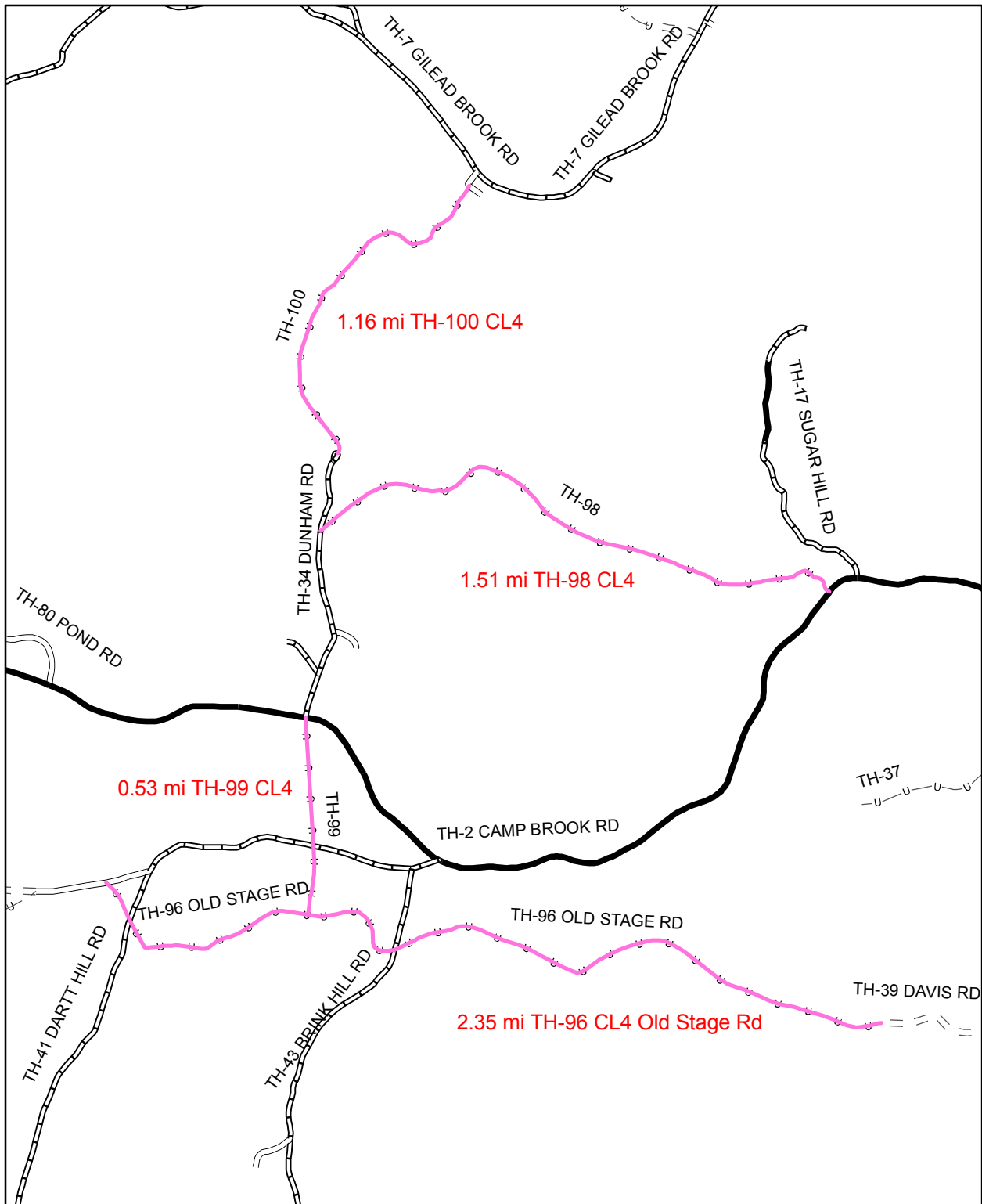




Mileage Certificate Change 2007 -- BETHEL

Mapping Unit
 Policy & Planning Division
 Vermont Agency of Transportation -- May 2007

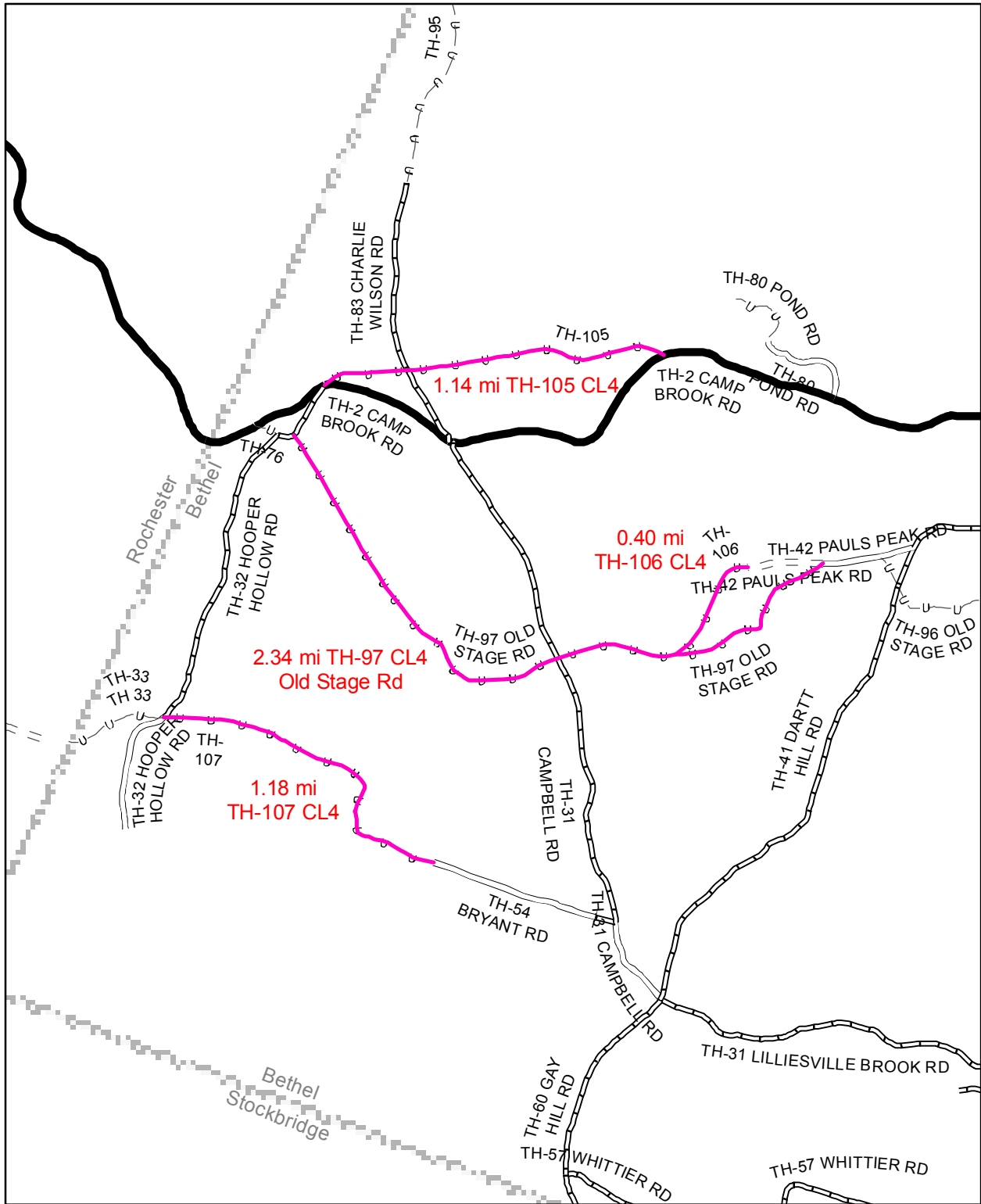




Mileage Certificate Change 2007 -- BETHEL

Mapping Unit
 Policy & Planning Division
 Vermont Agency of Transportation -- September 2007

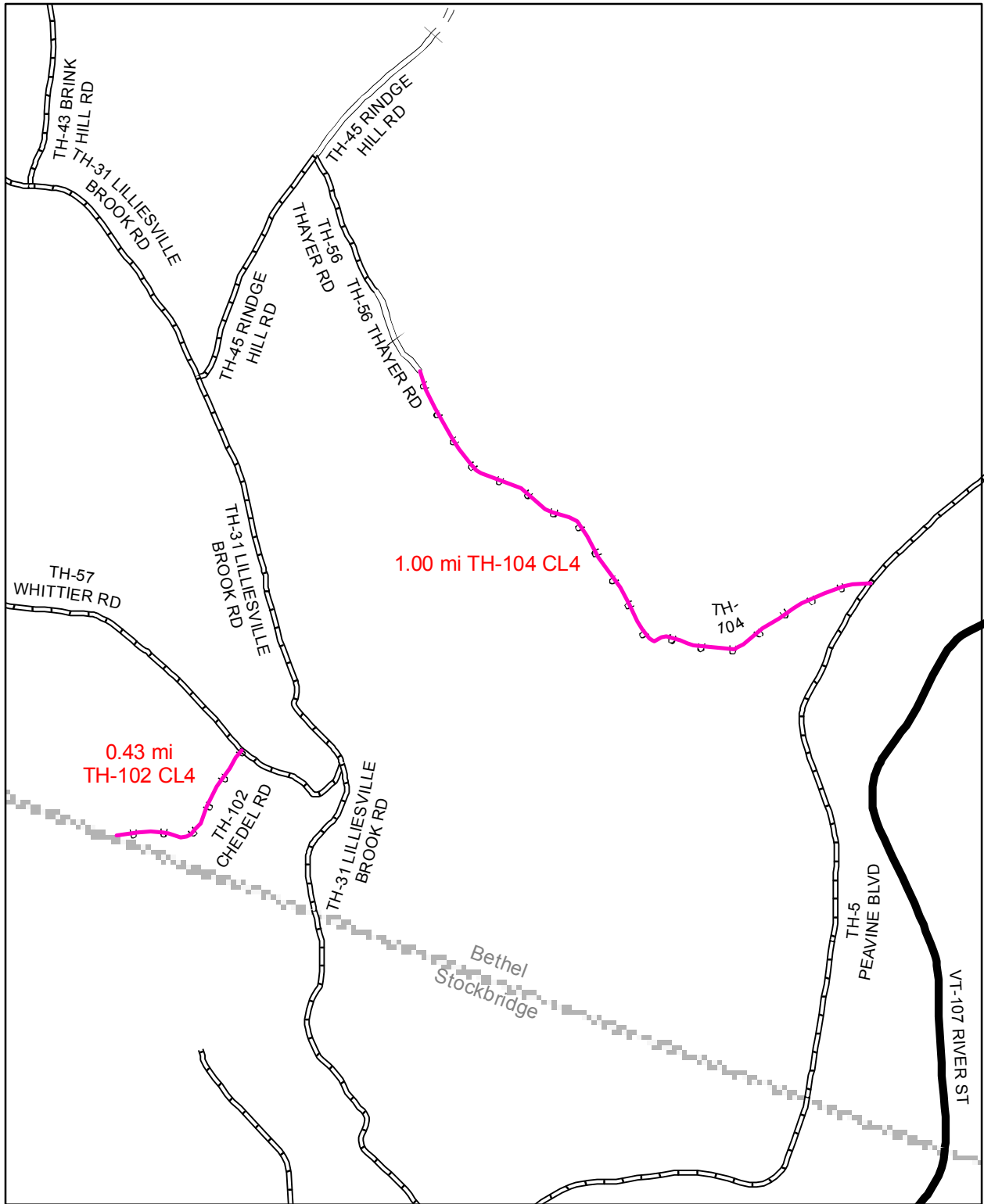




Mileage Certificate Change 2007 -- BETHEL

Mapping Unit
 Policy & Planning Division
 Vermont Agency of Transportation -- May 2007

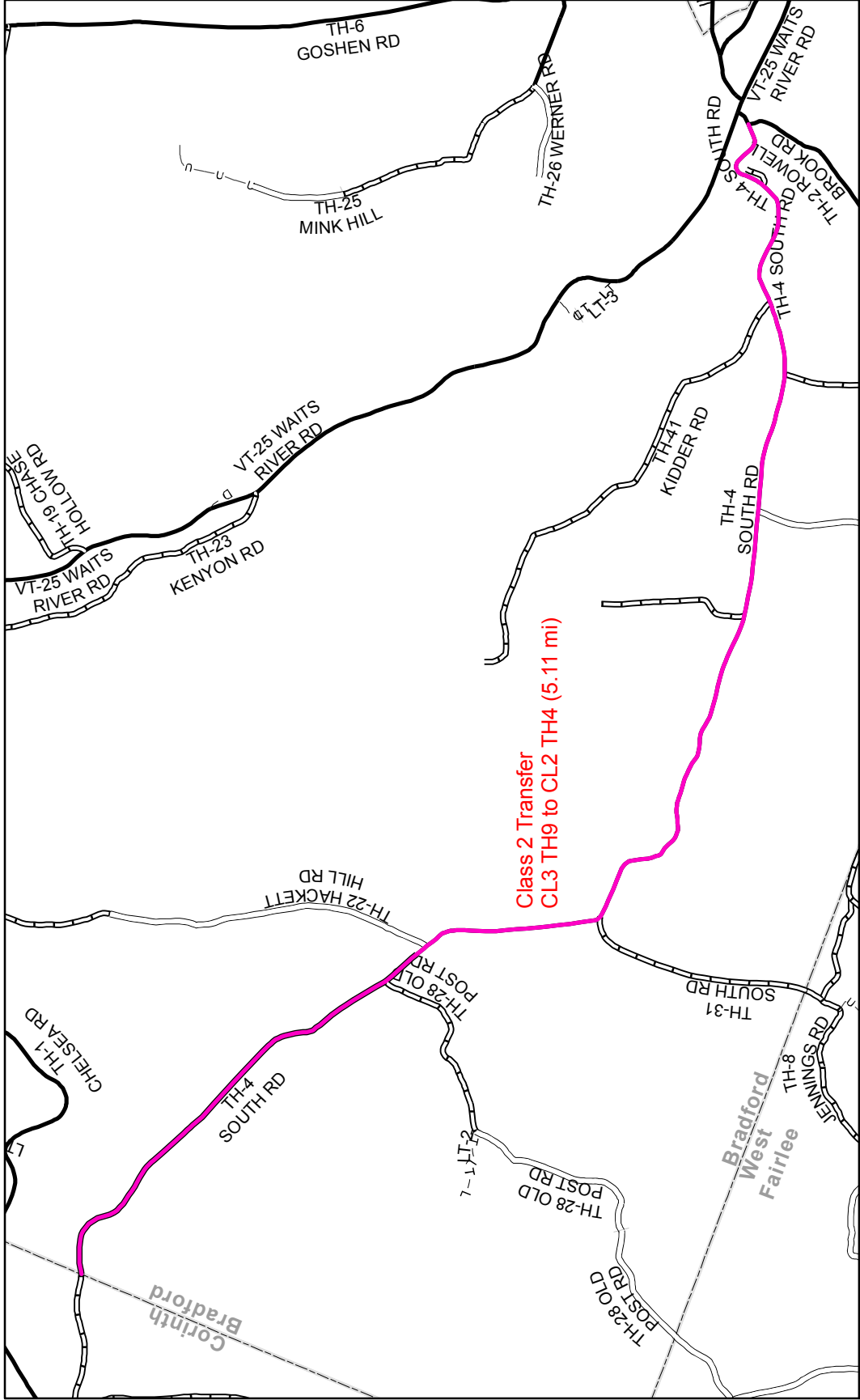




Mileage Certificate Change 2007 -- BETHEL

Mapping Unit
 Policy & Planning Division
 Vermont Agency of Transportation -- May 2007



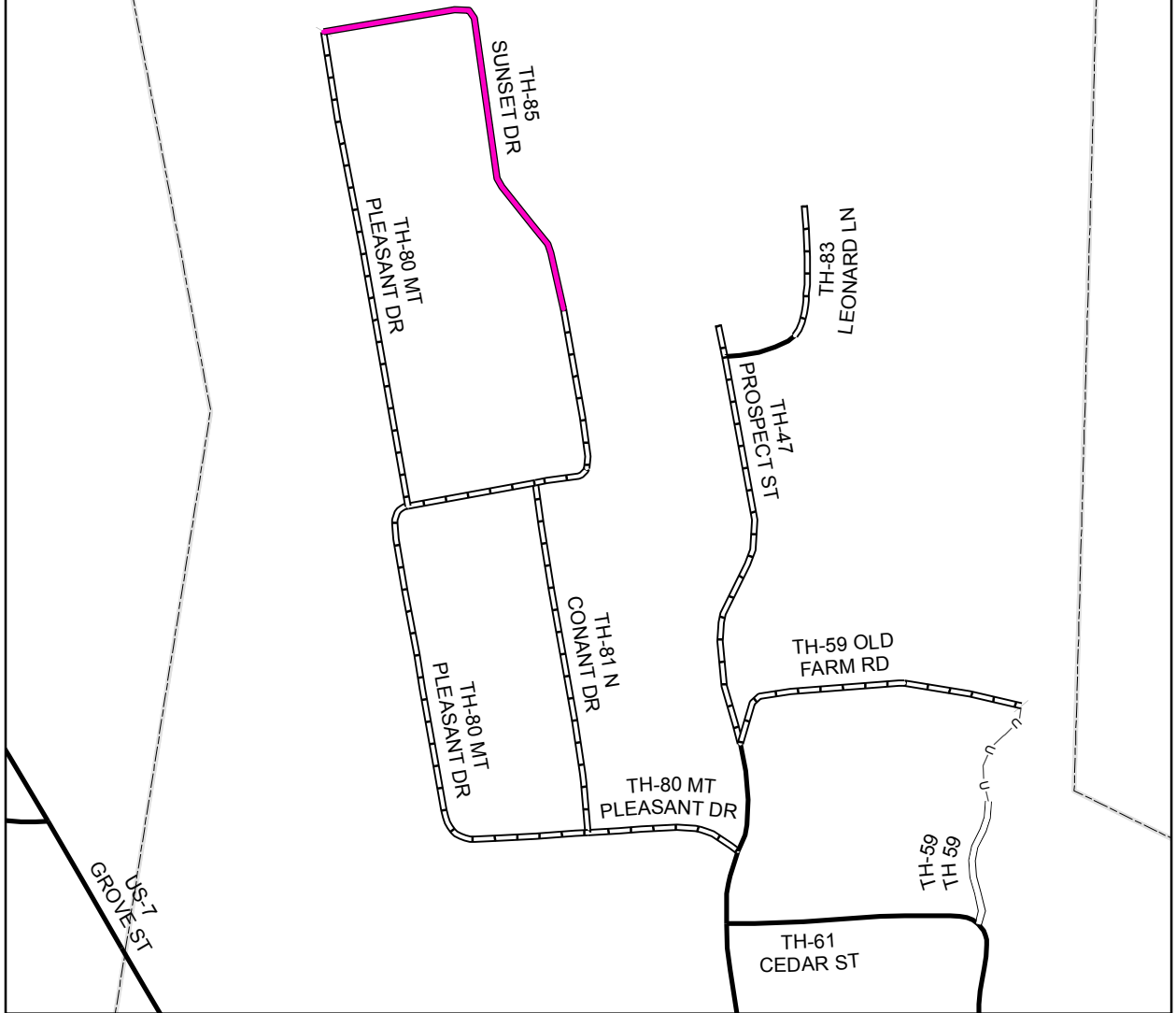


Mileage Certificate Change 2007 -- BRADFORD

Mapping Unit
Policy & Planning Division
Vermont Agency of Transportation -- March 2007

Brandon
Brandon U.C.

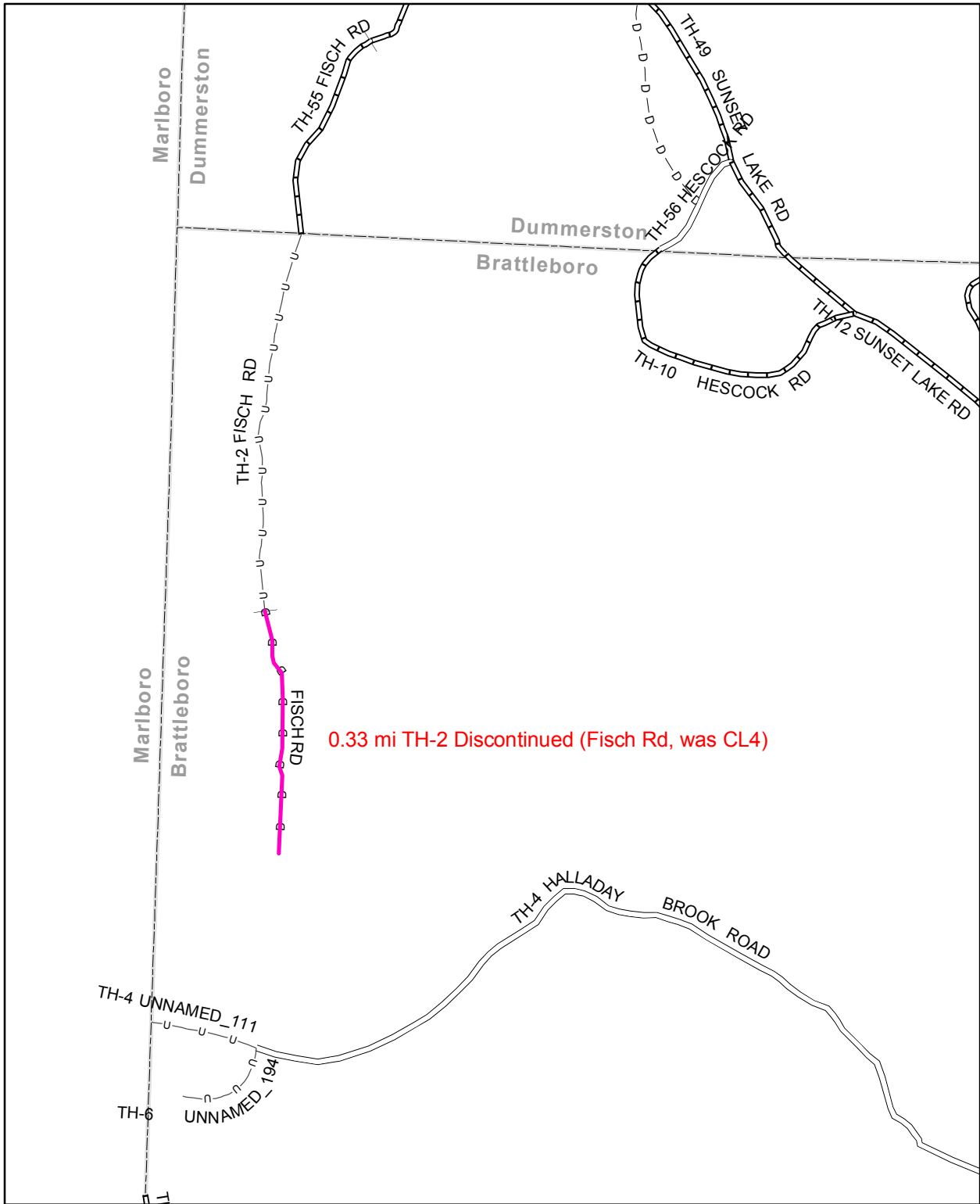
0.21 mi TH-85 CL3 Sunset Dr



Mileage Certificate Change 2007 -- BRANDON

Mapping Unit
Policy & Planning Division
Vermont Agency of Transportation -- February 2007

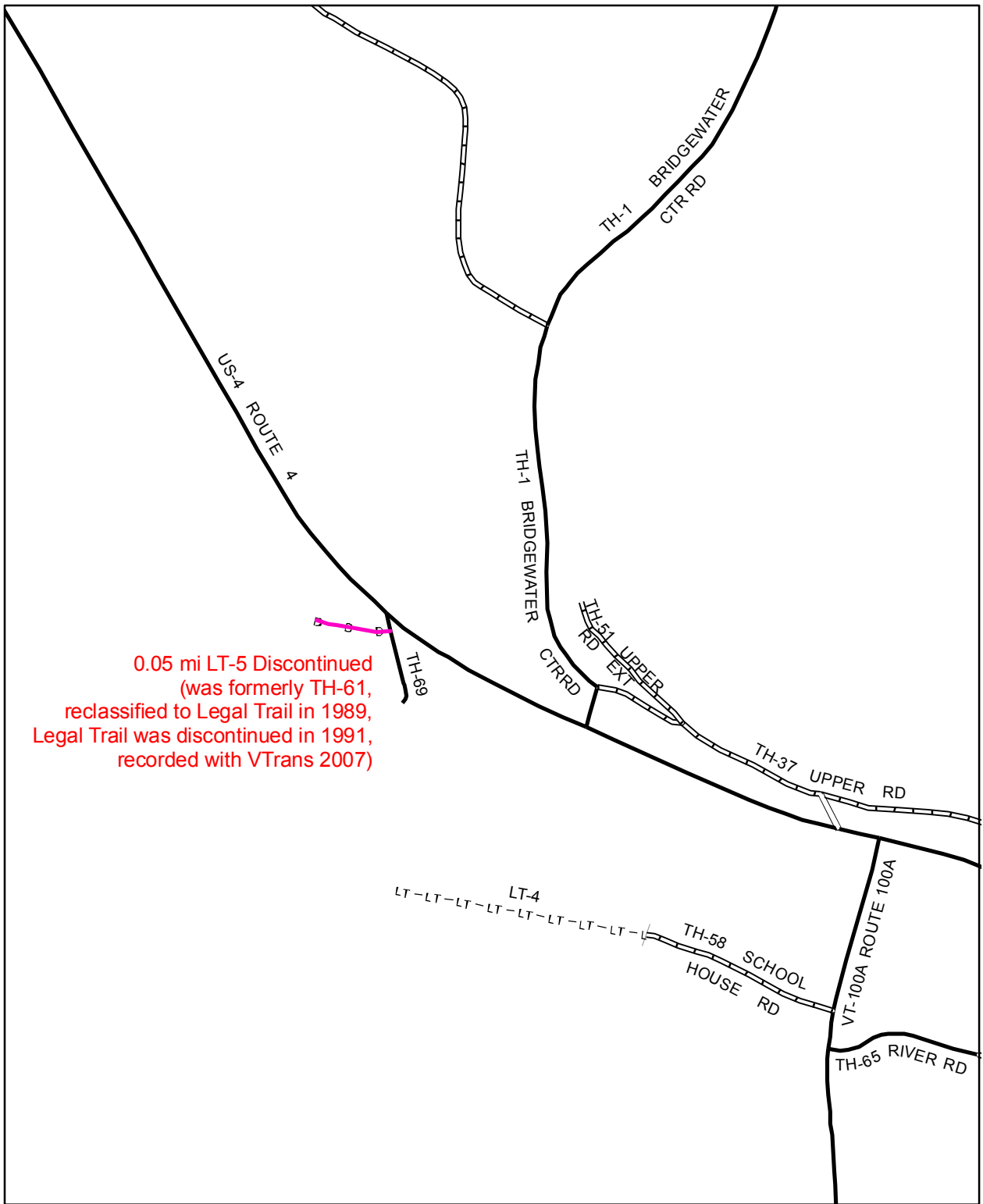




Mileage Certificate Change 2007 -- BRATTLEBORO

Mapping Unit
 Policy & Planning Division
 Vermont Agency of Transportation -- February 2007

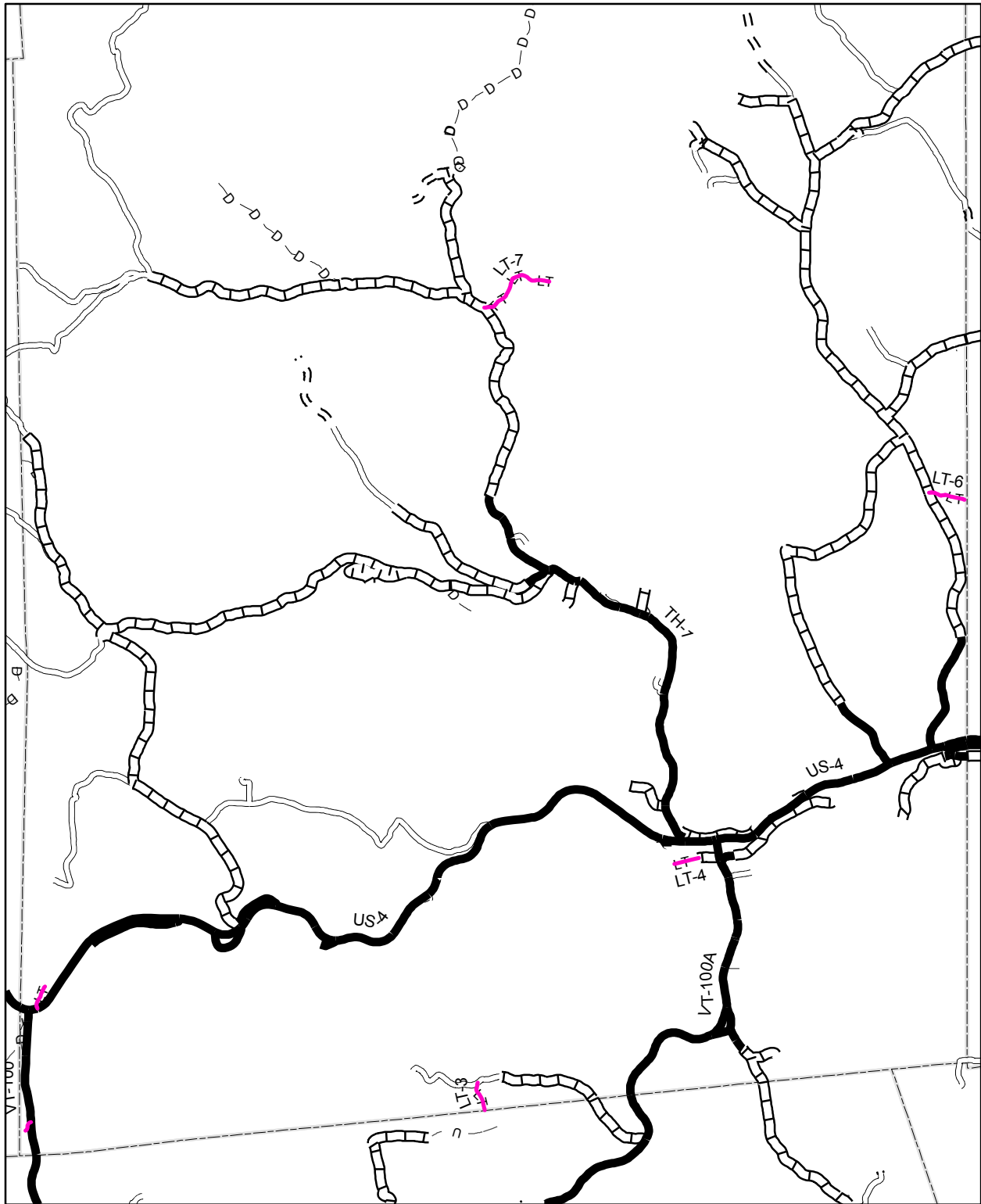




Mileage Certificate Change 2007 -- BRIDGEWATER

Mapping Unit
 Policy & Planning Division
 Vermont Agency of Transportation -- April 2007



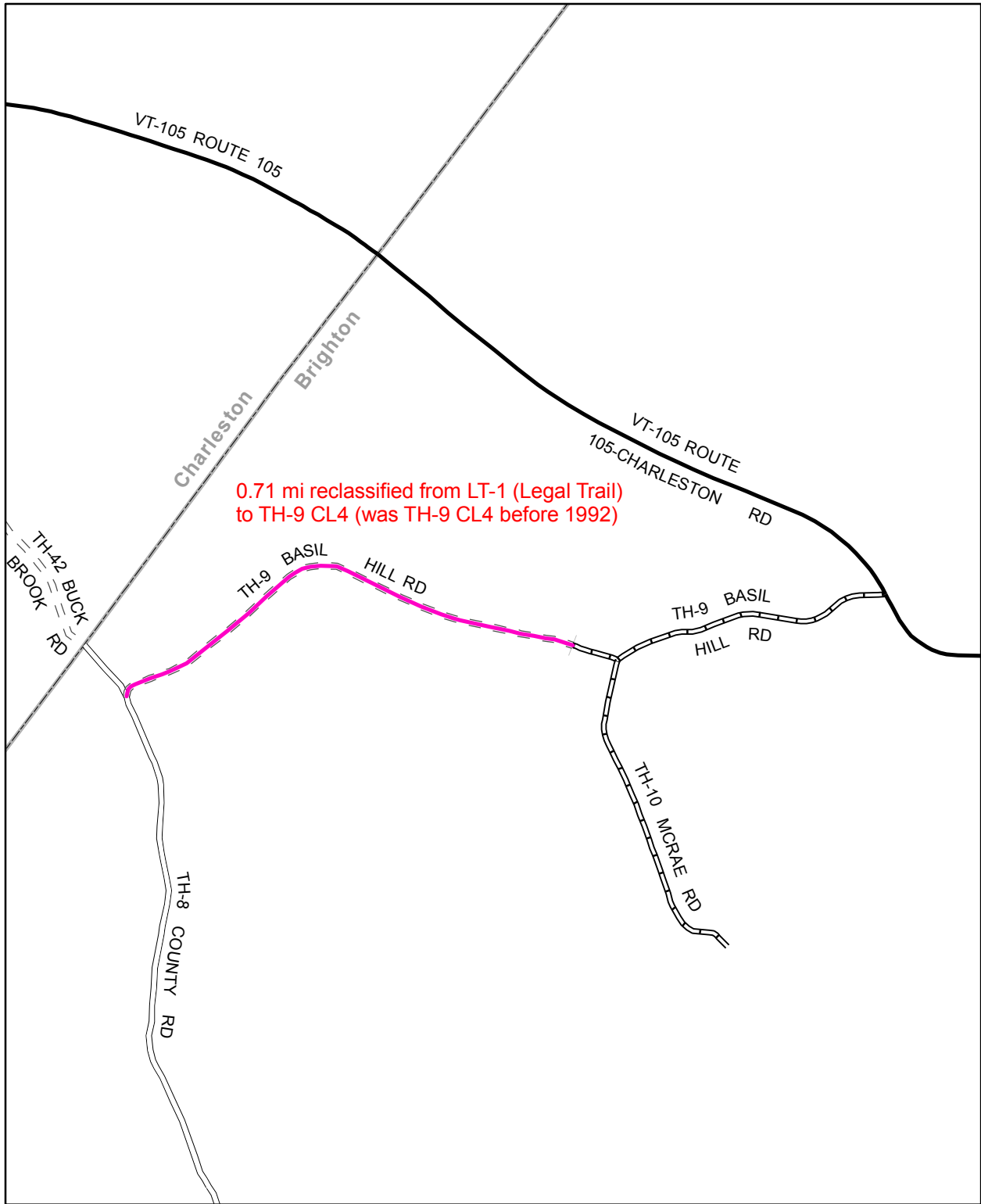


Mileage Certificate Change 2007 -- BRIDGEWATER

Total 1.22 mi Legal Trail mileage approved by Selectboard
 (LT-1, LT-2, LT-3, LT-4, LT-6, LT-7; LT-5 had been
 Discontinued in 1991, recorded at VTrans 2007)

Mapping Unit
 Policy & Planning Division
 Vermont Agency of Transportation -- January 2007

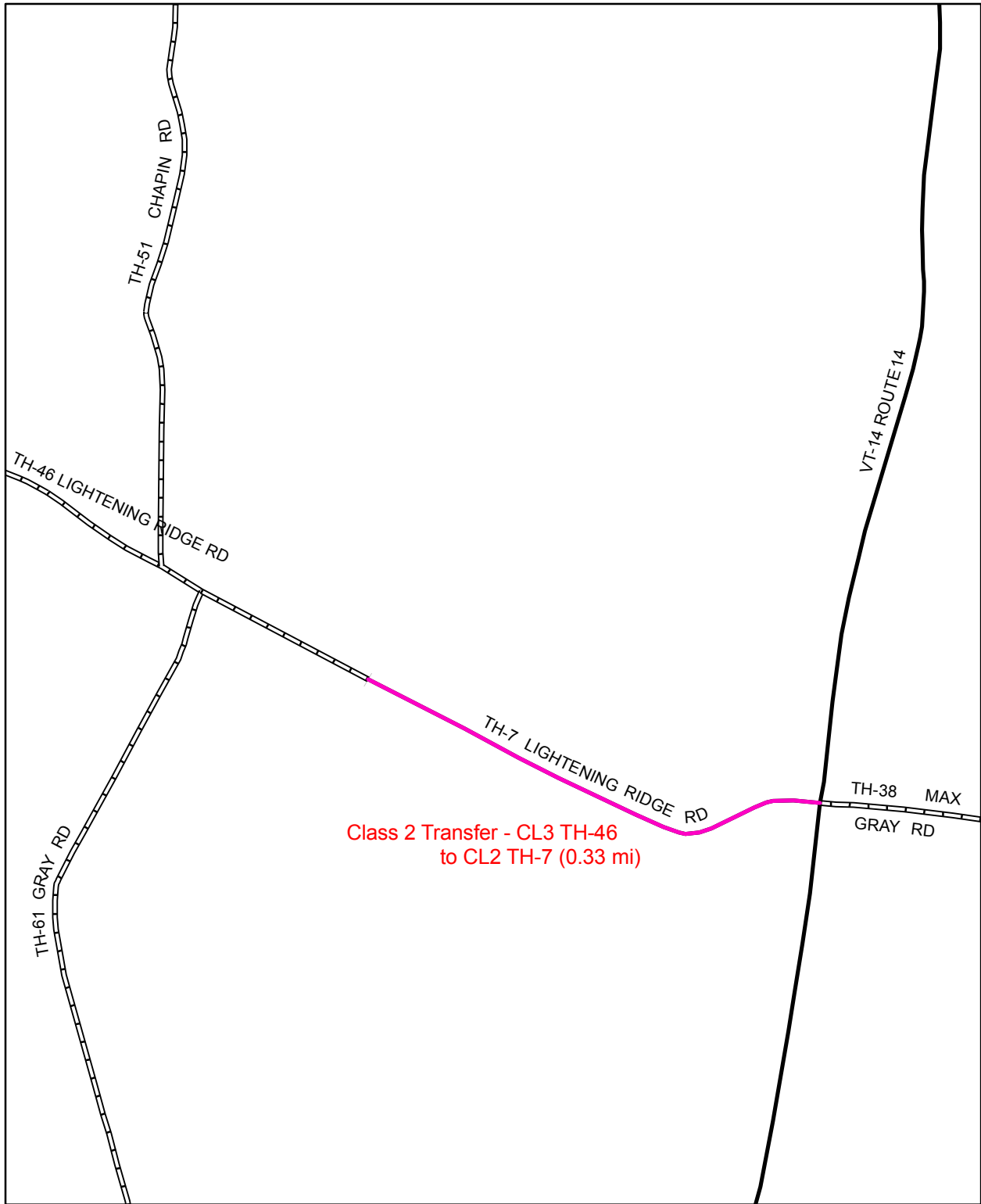




Mileage Certificate Change 2007 -- BRIGHTON

Mapping Unit
 Policy & Planning Division
 Vermont Agency of Transportation -- March 2007

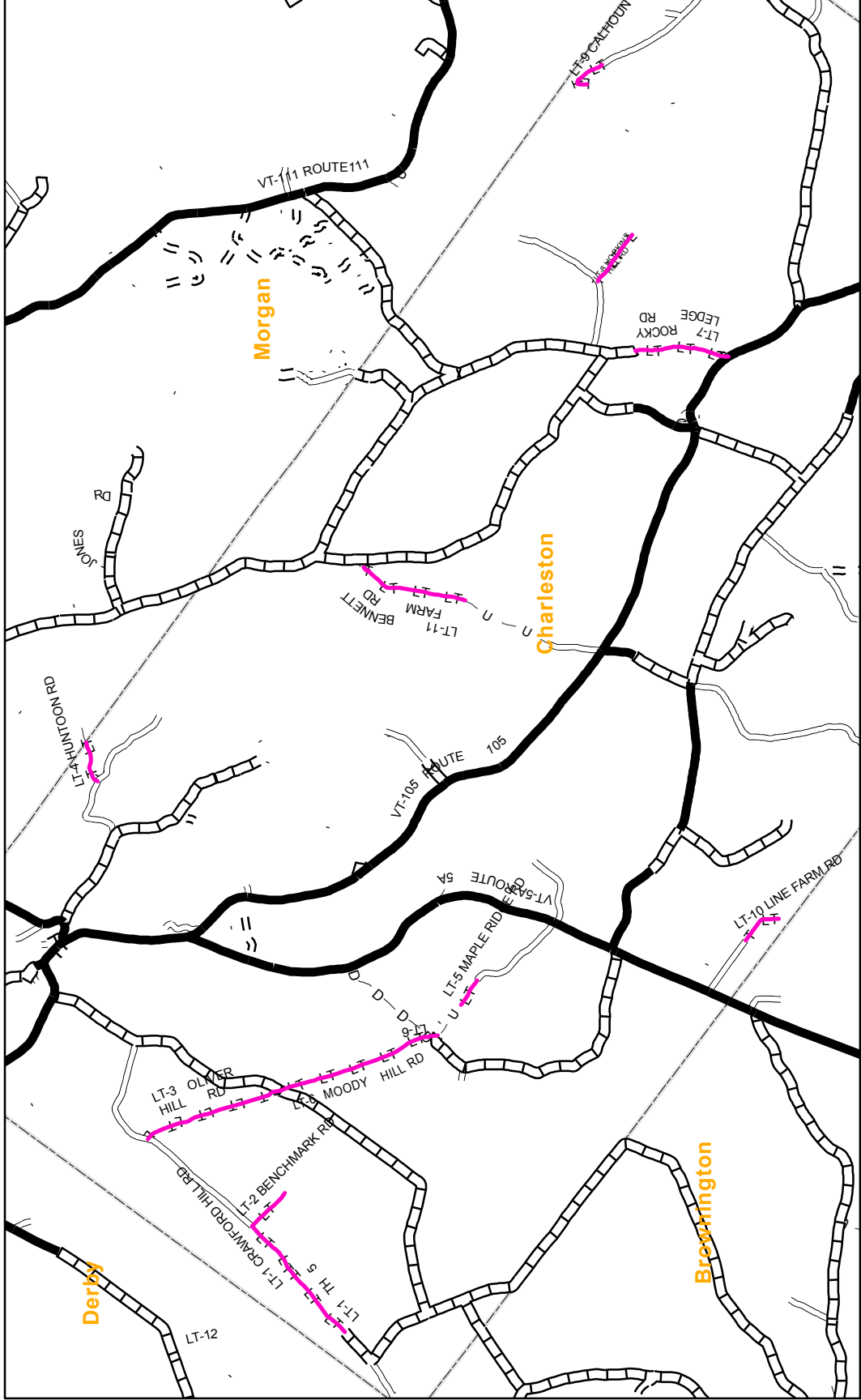




Mileage Certificate Change 2007 -- CALAIS

Mapping Unit
 Policy & Planning Division
 Vermont Agency of Transportation -- February 2007



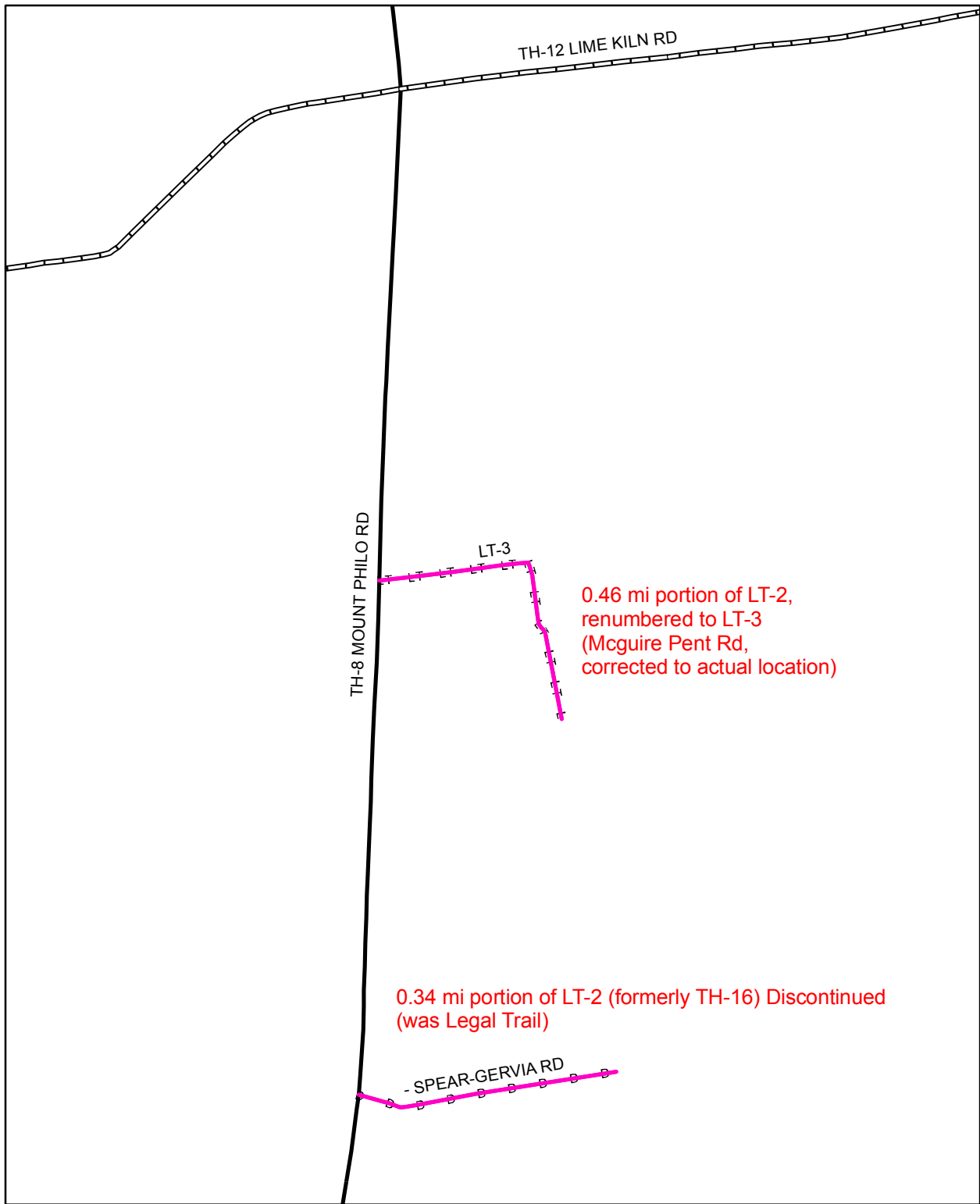


Mileage Certificate Change 2007 -- CHARLESTON

Total 5.83 mi Legal Trail mileage approved by Selectboard (LT-1 through LT-11)

Mapping Unit
 Policy & Planning Division
 Vermont Agency of Transportation -- January 2007



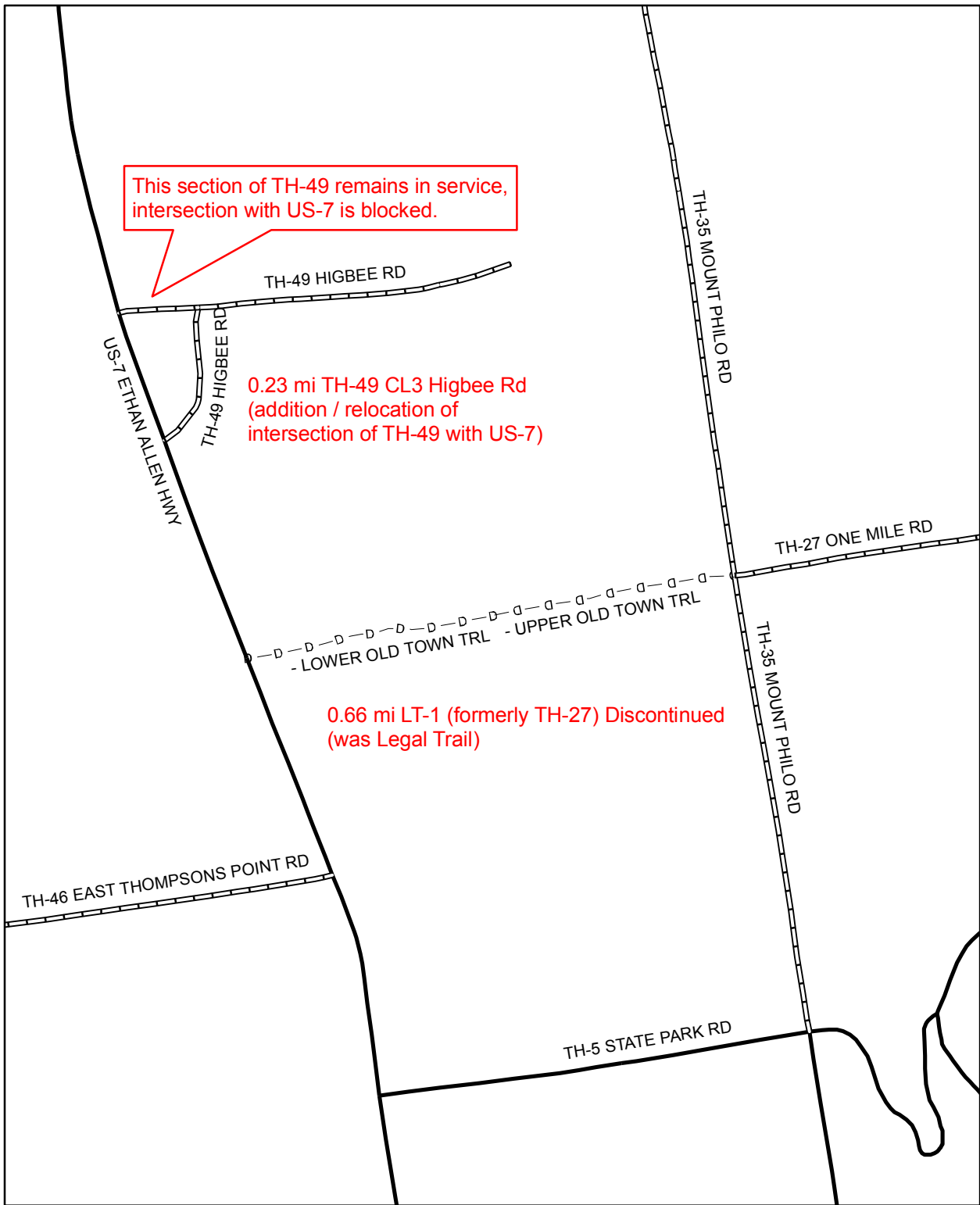


Mileage Certificate Change 2007 -- CHARLOTTE



Mapping Unit
 Policy & Planning Division
 Vermont Agency of Transportation -- March 2007





This section of TH-49 remains in service, intersection with US-7 is blocked.

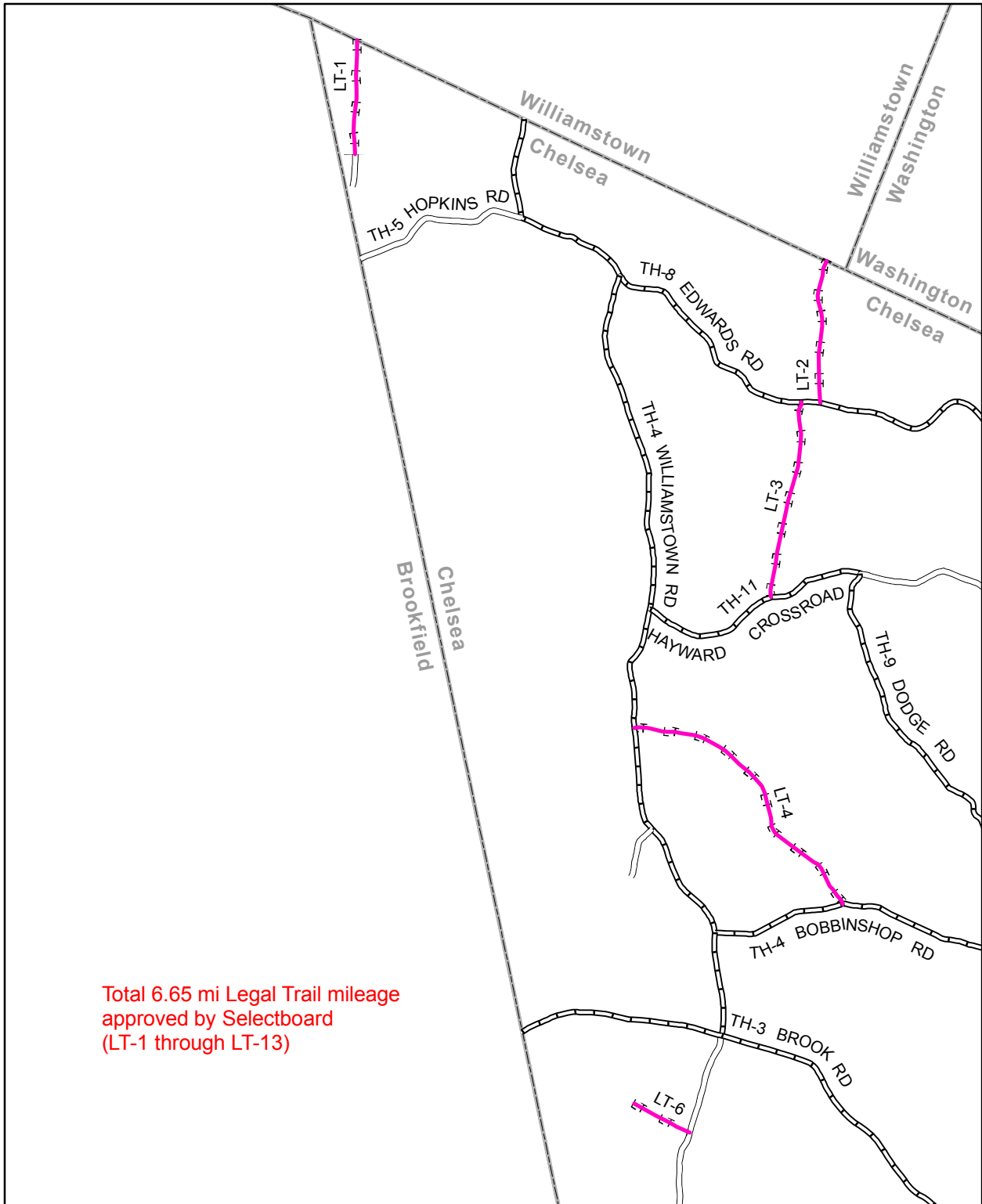
0.23 mi TH-49 CL3 Higbee Rd
(addition / relocation of intersection of TH-49 with US-7)

0.66 mi LT-1 (formerly TH-27) Discontinued
(was Legal Trail)

Mileage Certificate Change 2007 -- CHARLOTTE

Mapping Unit
Policy & Planning Division
Vermont Agency of Transportation -- March 2007



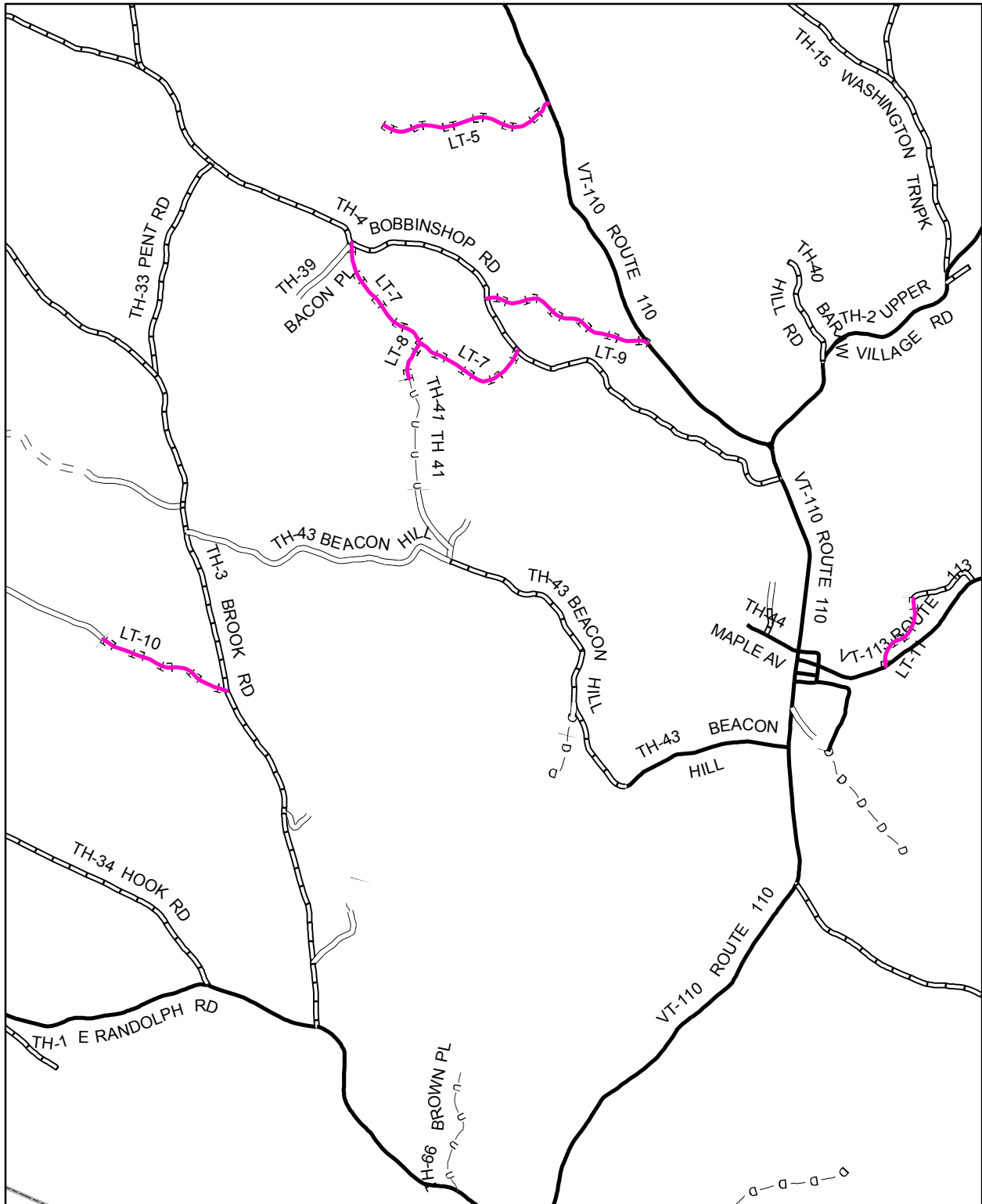


Total 6.65 mi Legal Trail mileage approved by Selectboard (LT-1 through LT-13)

Mileage Certificate Change 2007 -- CHELSEA

Mapping Unit
 Policy & Planning Division
 Vermont Agency of Transportation -- March 2007



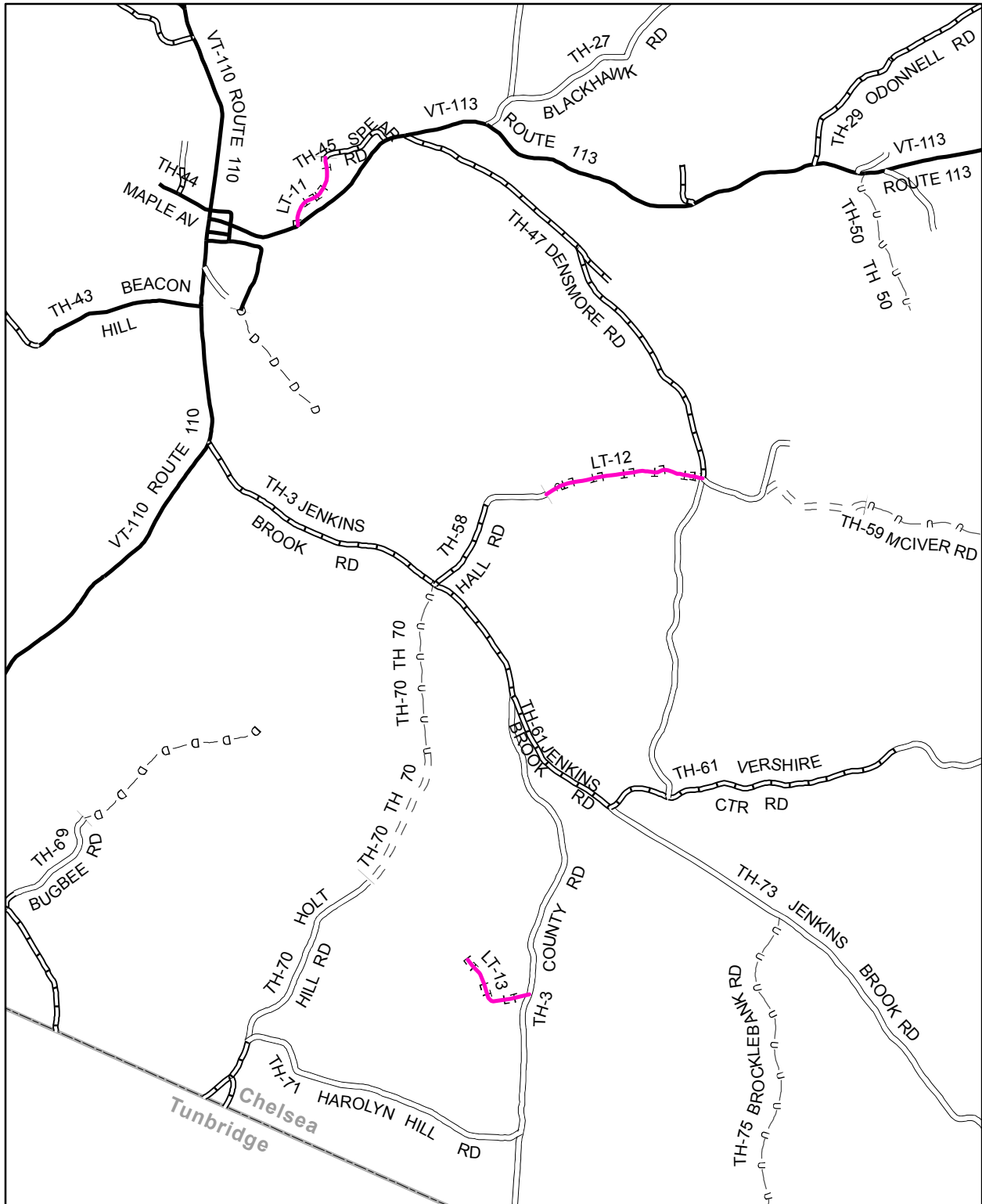


Mileage Certificate Change 2007 -- CHELSEA

Total 6.65 mi Legal Trail mileage approved by Selectboard
(LT-1 through LT-13)

Mapping Unit
Policy & Planning Division
Vermont Agency of Transportation -- March 2007



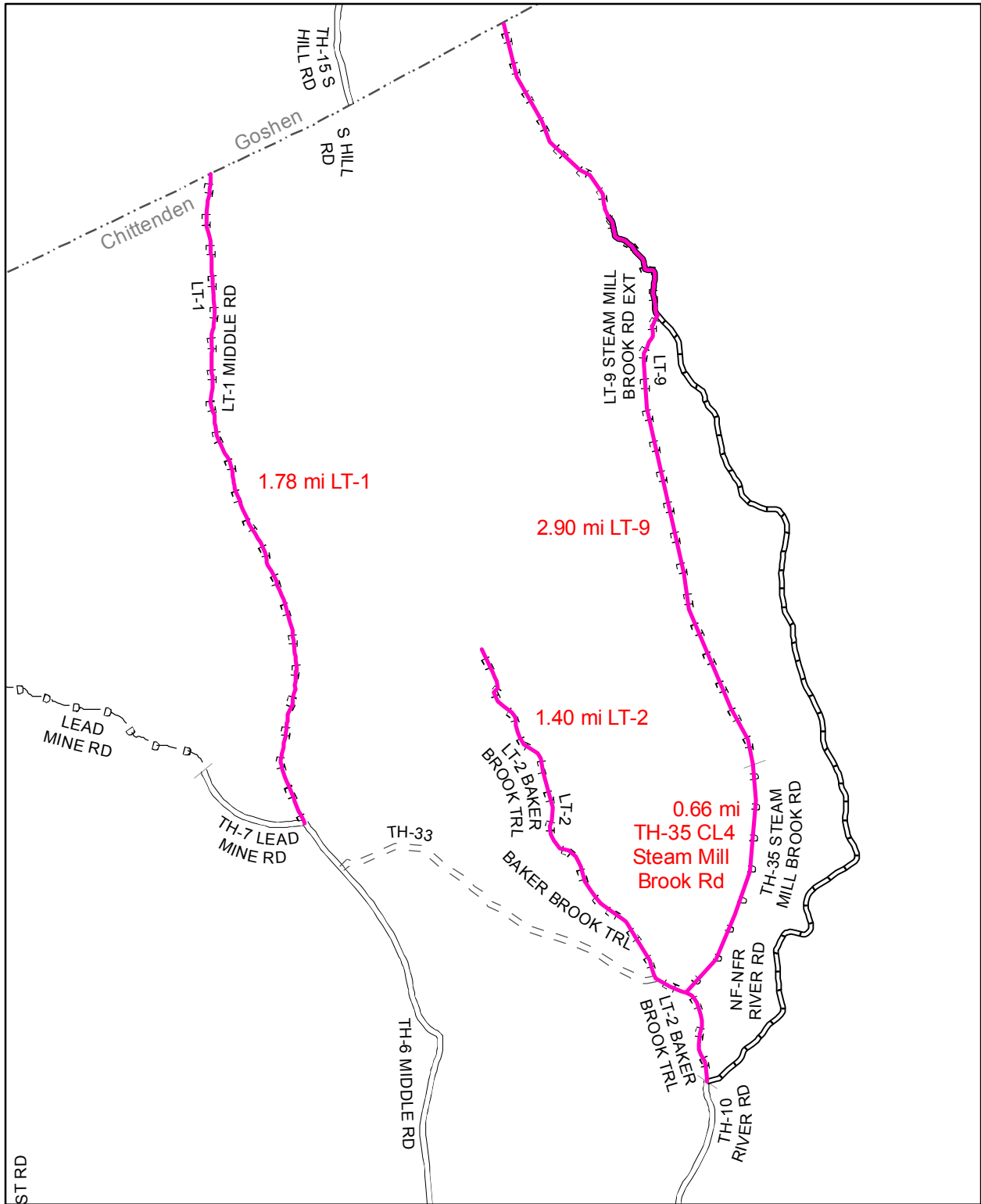


Mileage Certificate Change 2007 -- CHELSEA

Total 6.65 mi Legal Trail mileage approved by Selectboard
(LT-1 through LT-13)

Mapping Unit
Policy & Planning Division
Vermont Agency of Transportation -- March 2007

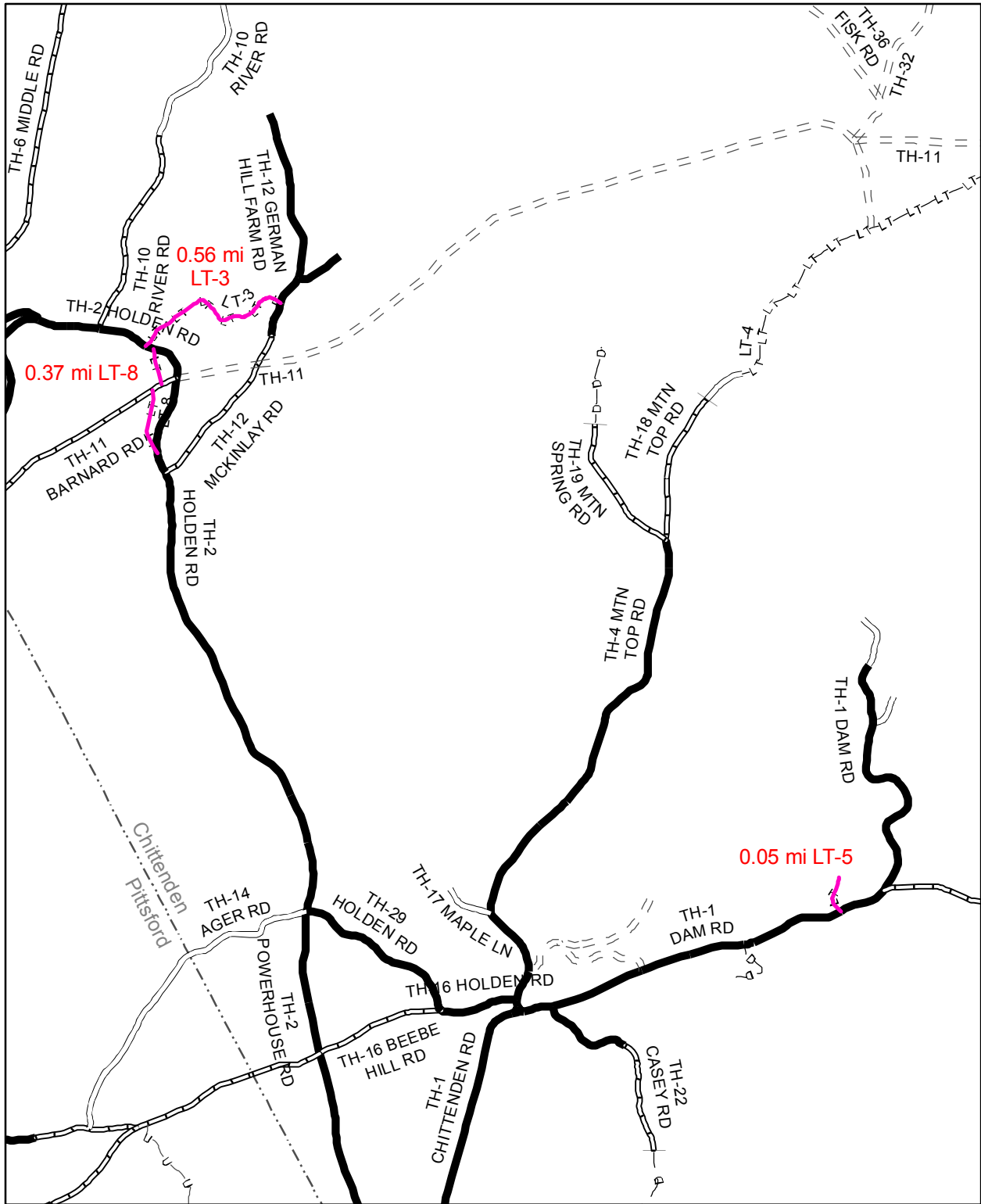




Mileage Certificate Change 2007 -- CHITTENDEN

Mapping Unit
 Policy & Planning Division
 Vermont Agency of Transportation -- June 2007

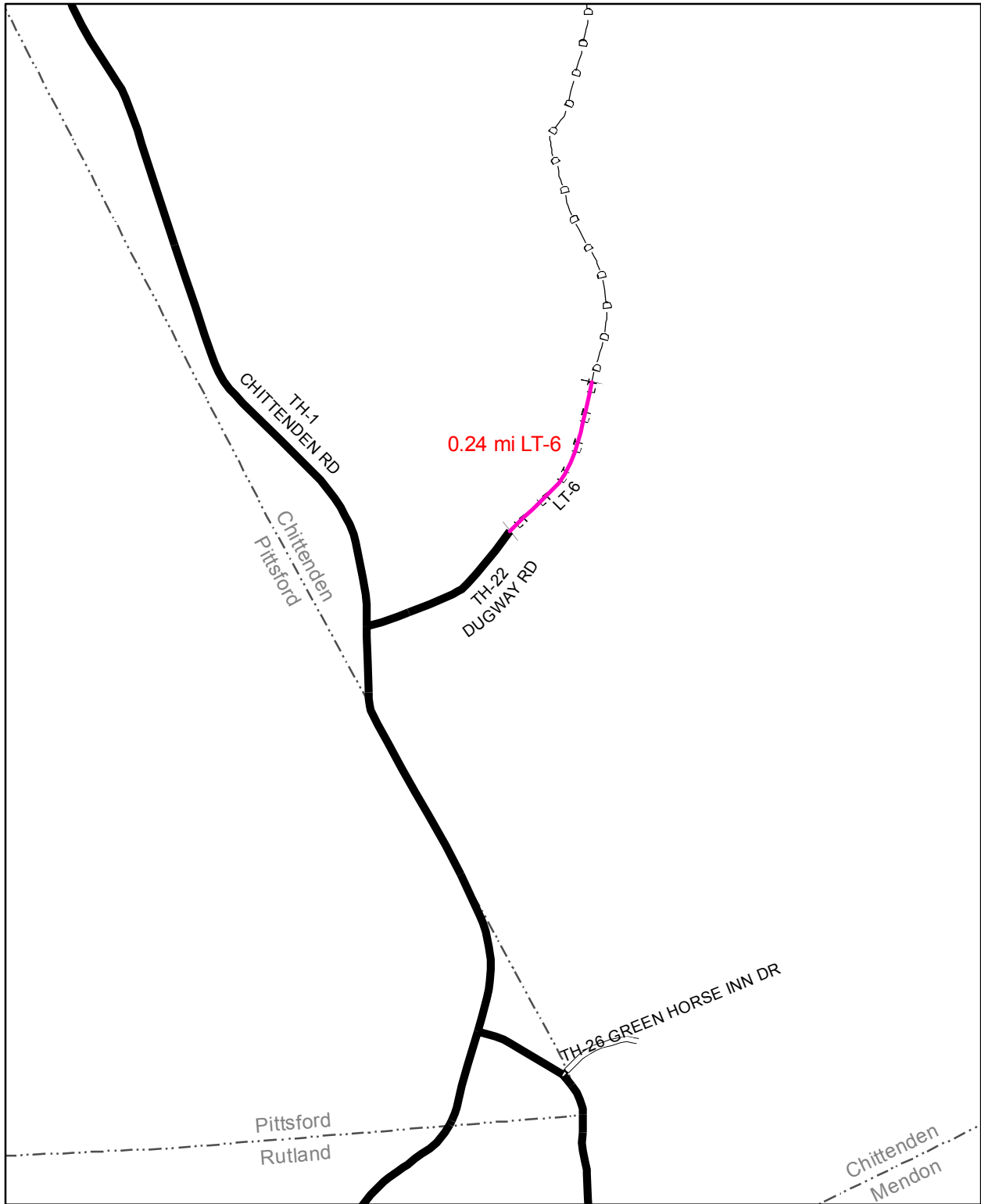




Mileage Certificate Change 2007 -- CHITTENDEN

Mapping Unit
 Policy & Planning Division
 Vermont Agency of Transportation -- June 2007

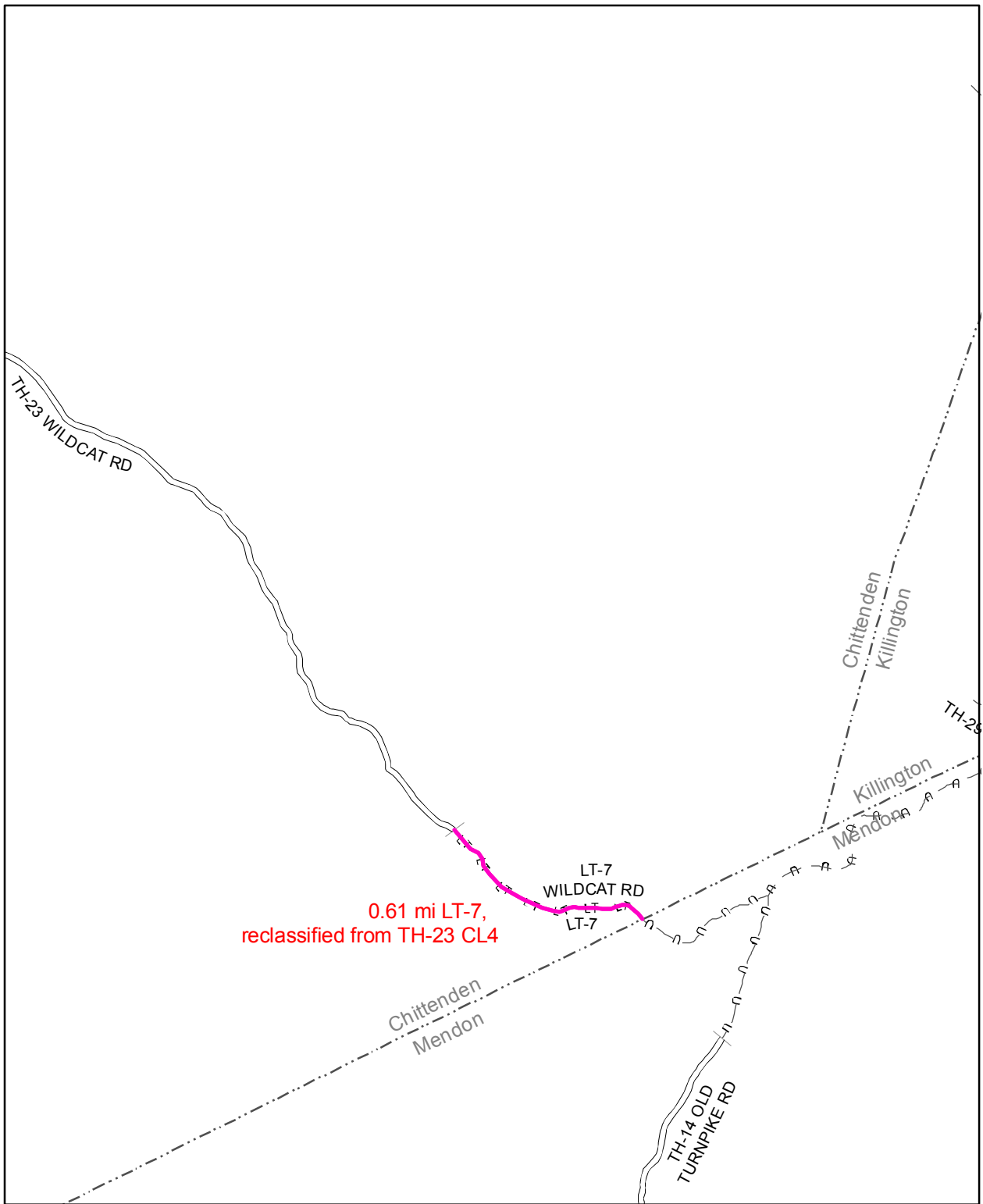




Mileage Certificate Change 2007 -- CHITTENDEN

Mapping Unit
 Policy & Planning Division
 Vermont Agency of Transportation -- June 2007

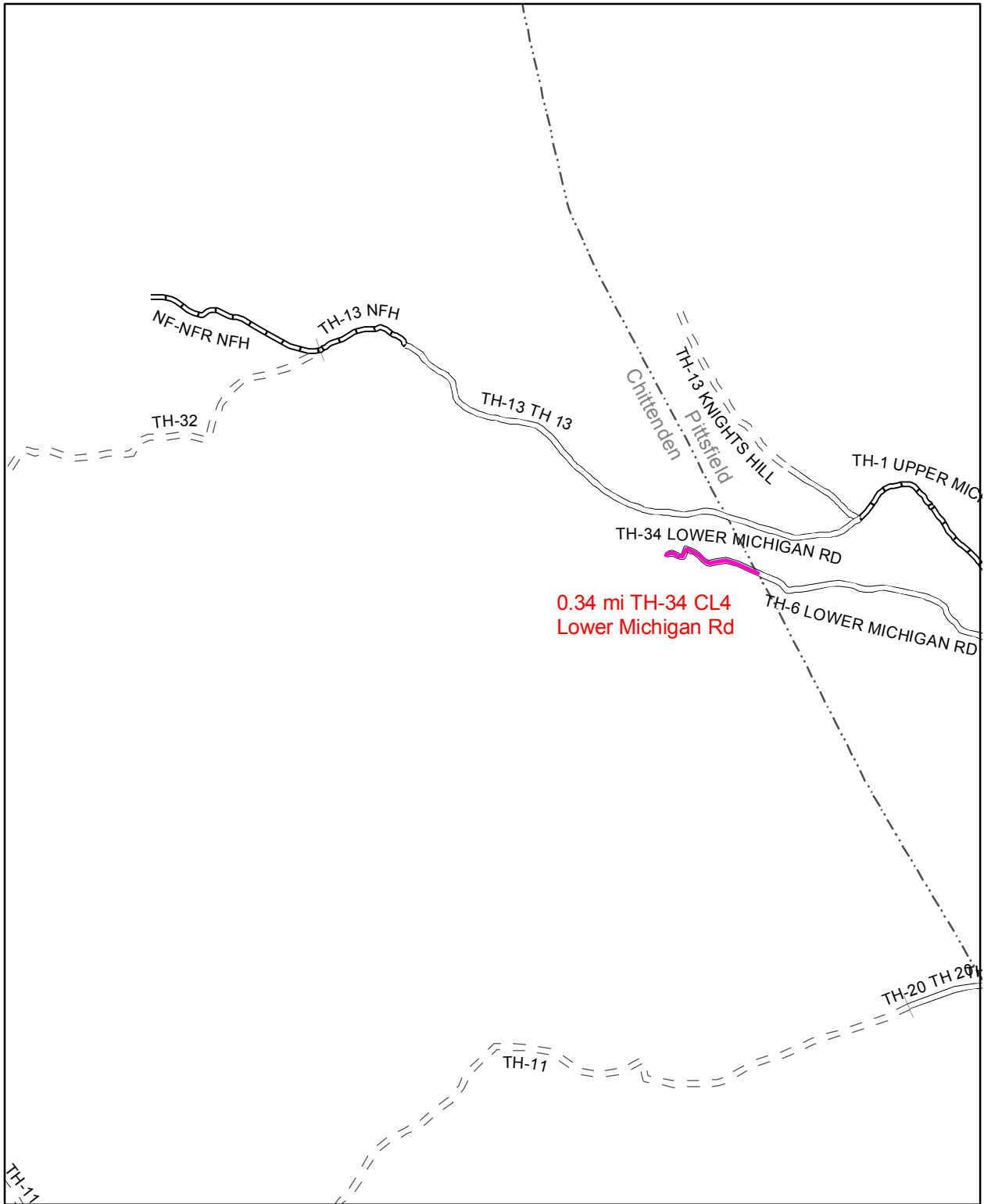




Mileage Certificate Change 2007 -- CHITTENDEN

Mapping Unit
 Policy & Planning Division
 Vermont Agency of Transportation -- June 2007

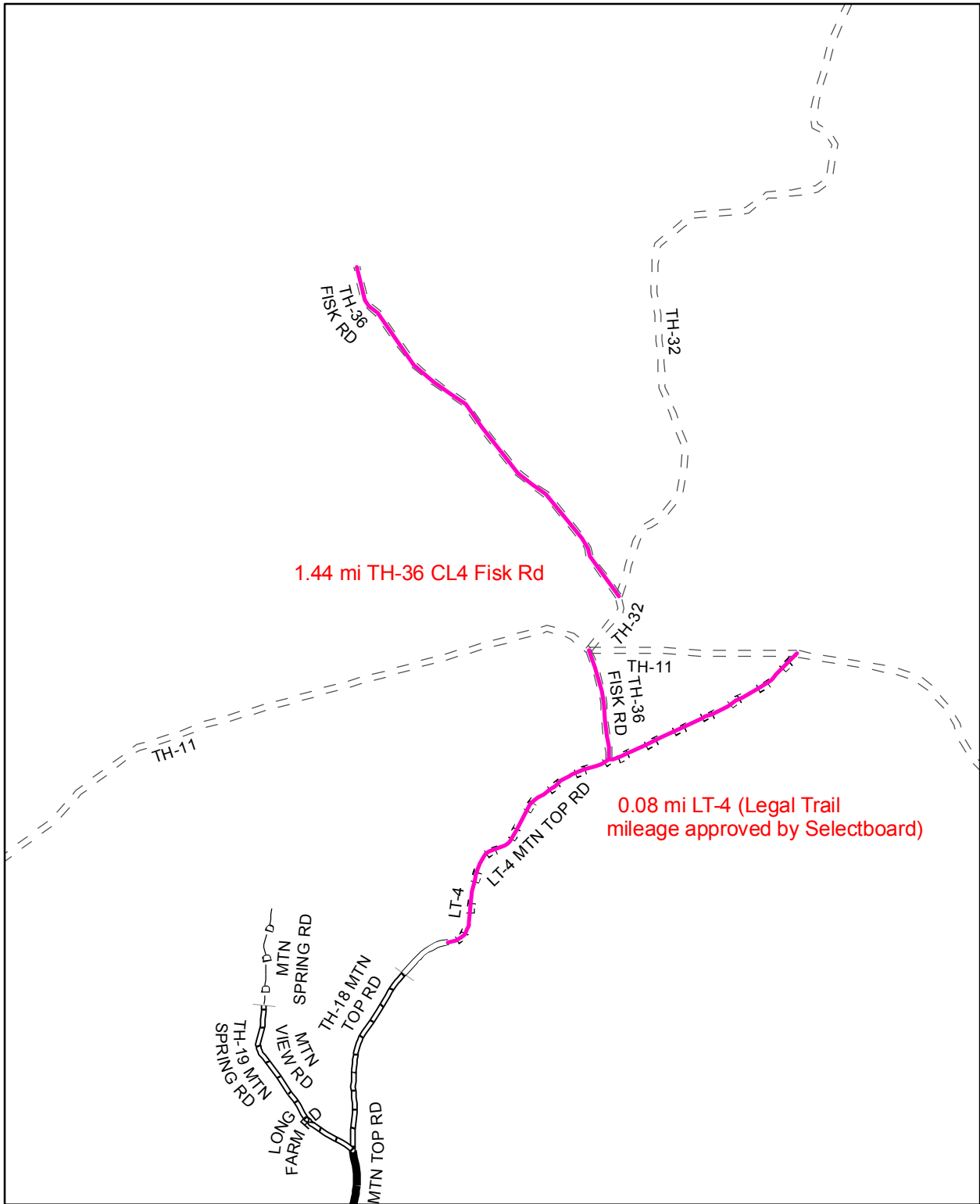




Mileage Certificate Change 2007 -- CHITTENDEN

Mapping Unit
 Policy & Planning Division
 Vermont Agency of Transportation -- June 2007

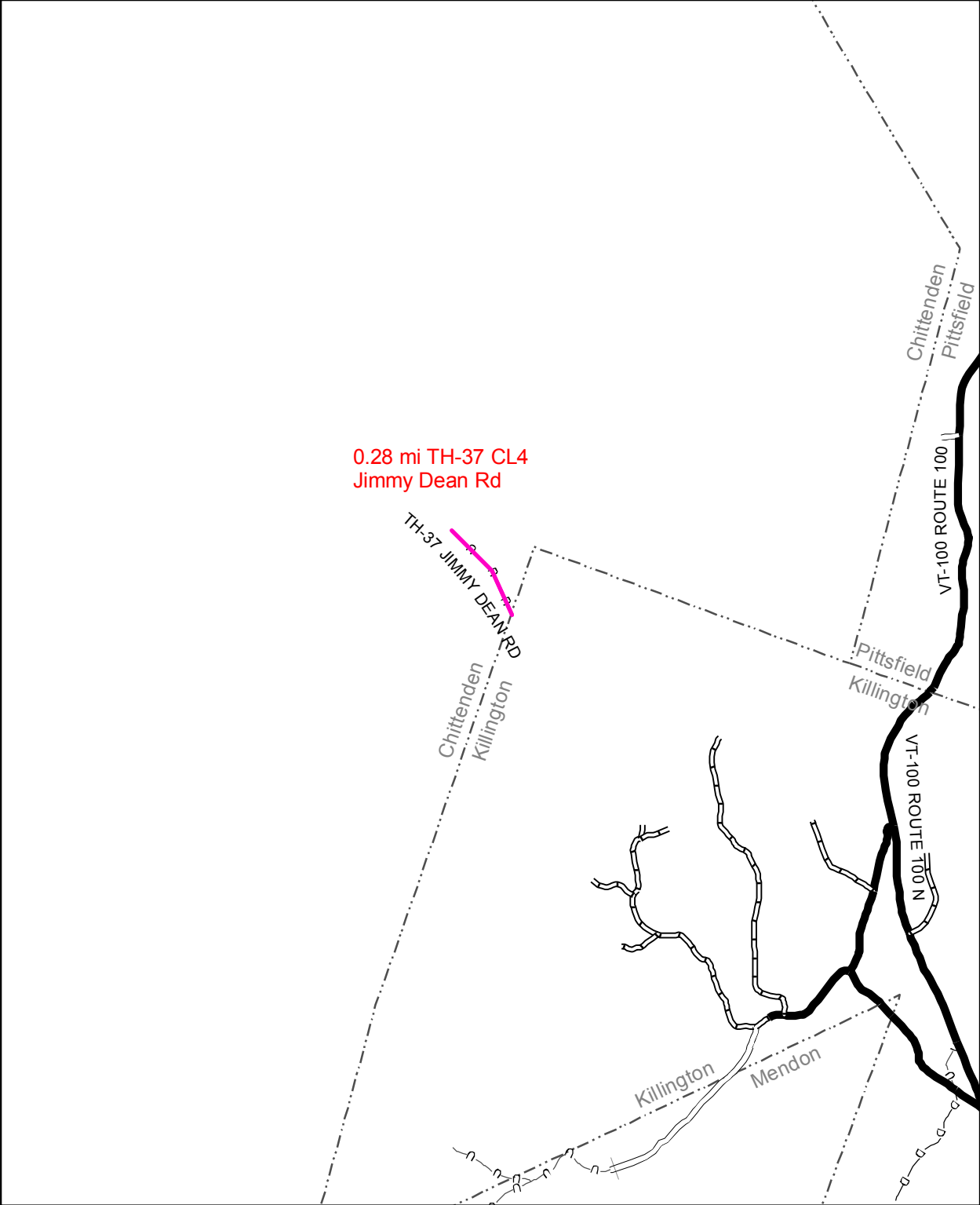




Mileage Certificate Change 2007 -- CHITTENDEN

Mapping Unit
 Policy & Planning Division
 Vermont Agency of Transportation -- June 2007



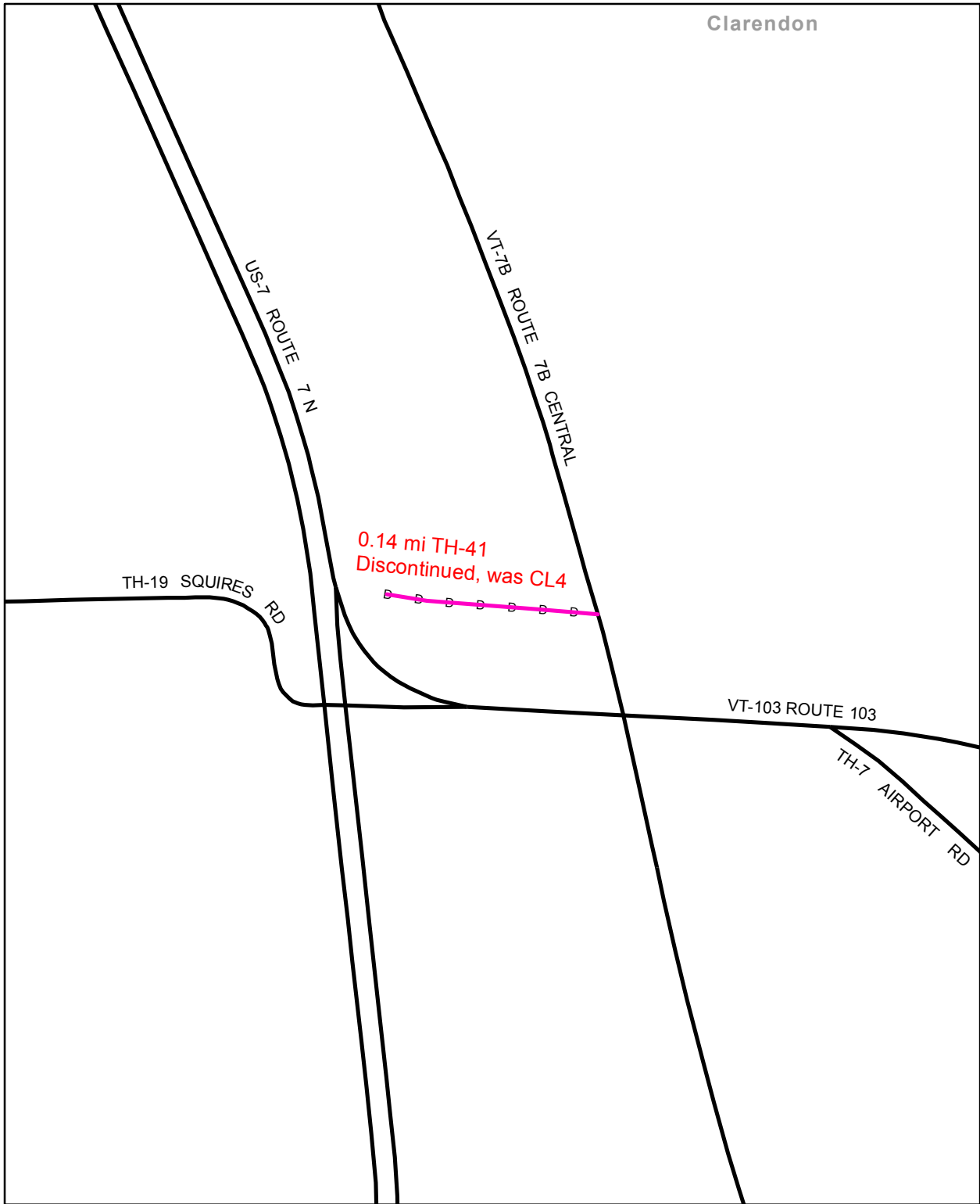


Mileage Certificate Change 2007 -- CHITTENDEN

Mapping Unit
 Policy & Planning Division
 Vermont Agency of Transportation -- June 2007



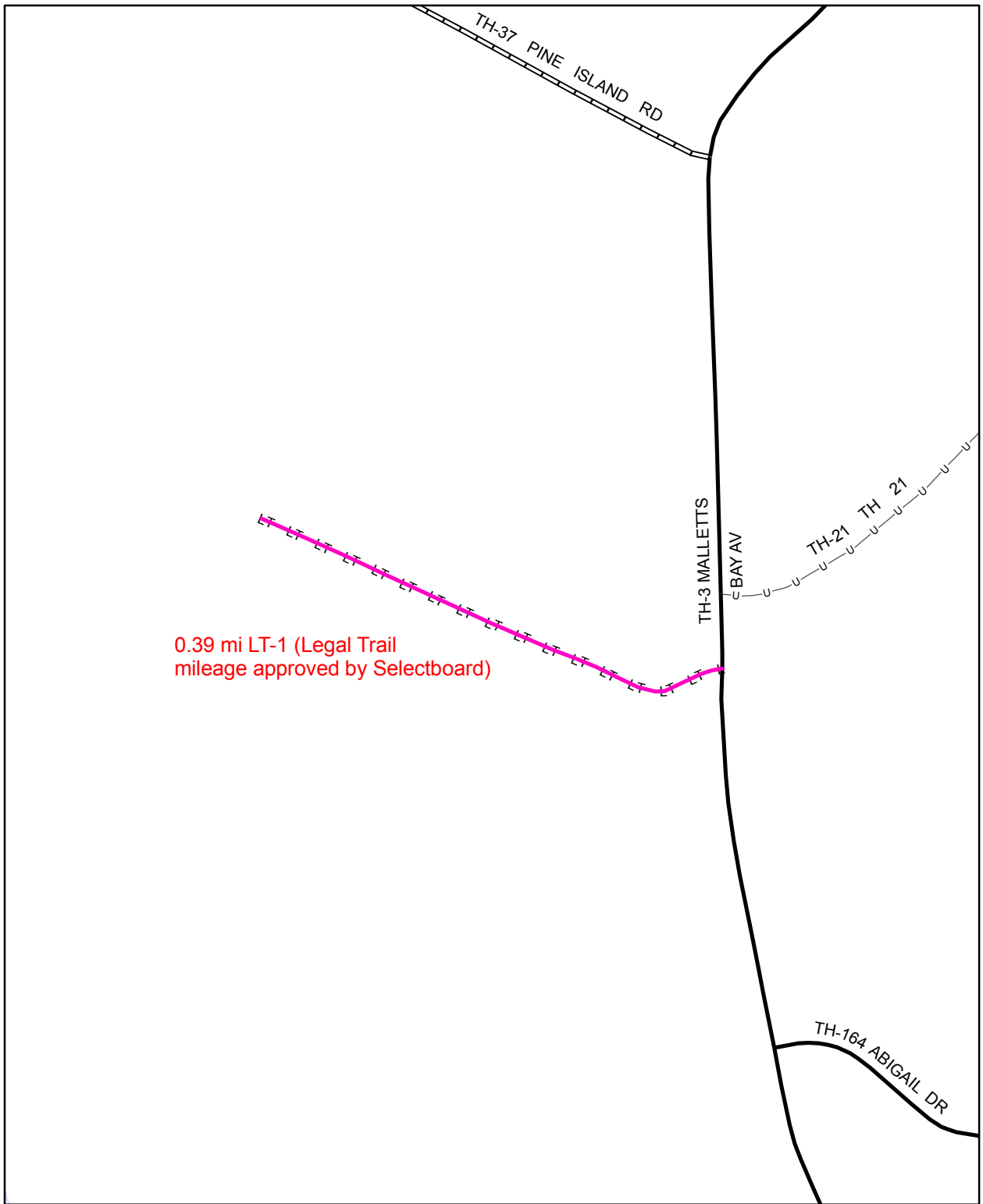
Clarendon



Mileage Certificate Change 2007 -- CLARENDON

Mapping Unit
Policy & Planning Division
Vermont Agency of Transportation -- February 2007



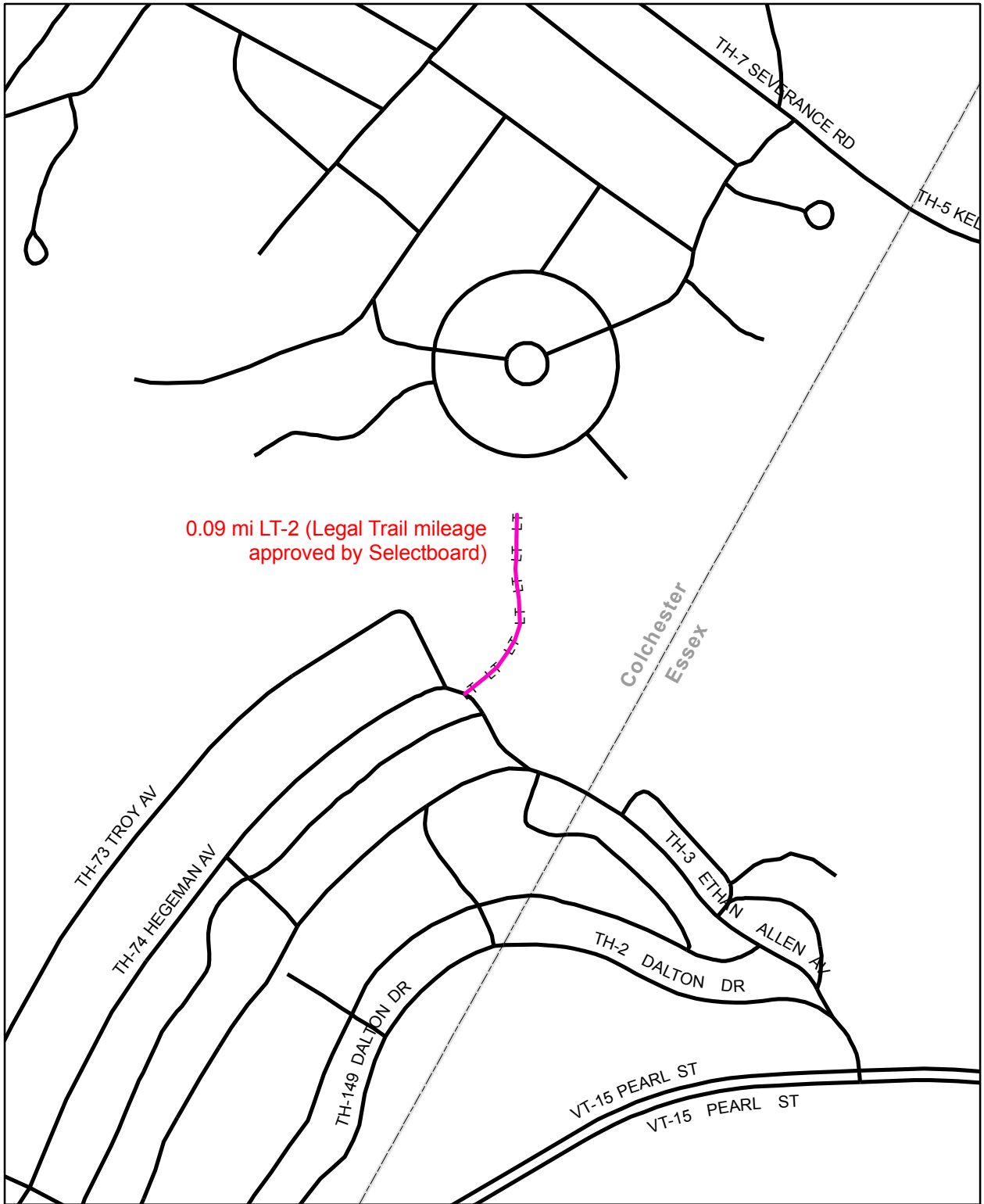


0.39 mi LT-1 (Legal Trail
mileage approved by Selectboard)

Mileage Certificate Change 2007 -- COLCHESTER

Mapping Unit
Policy & Planning Division
Vermont Agency of Transportation -- January 2007

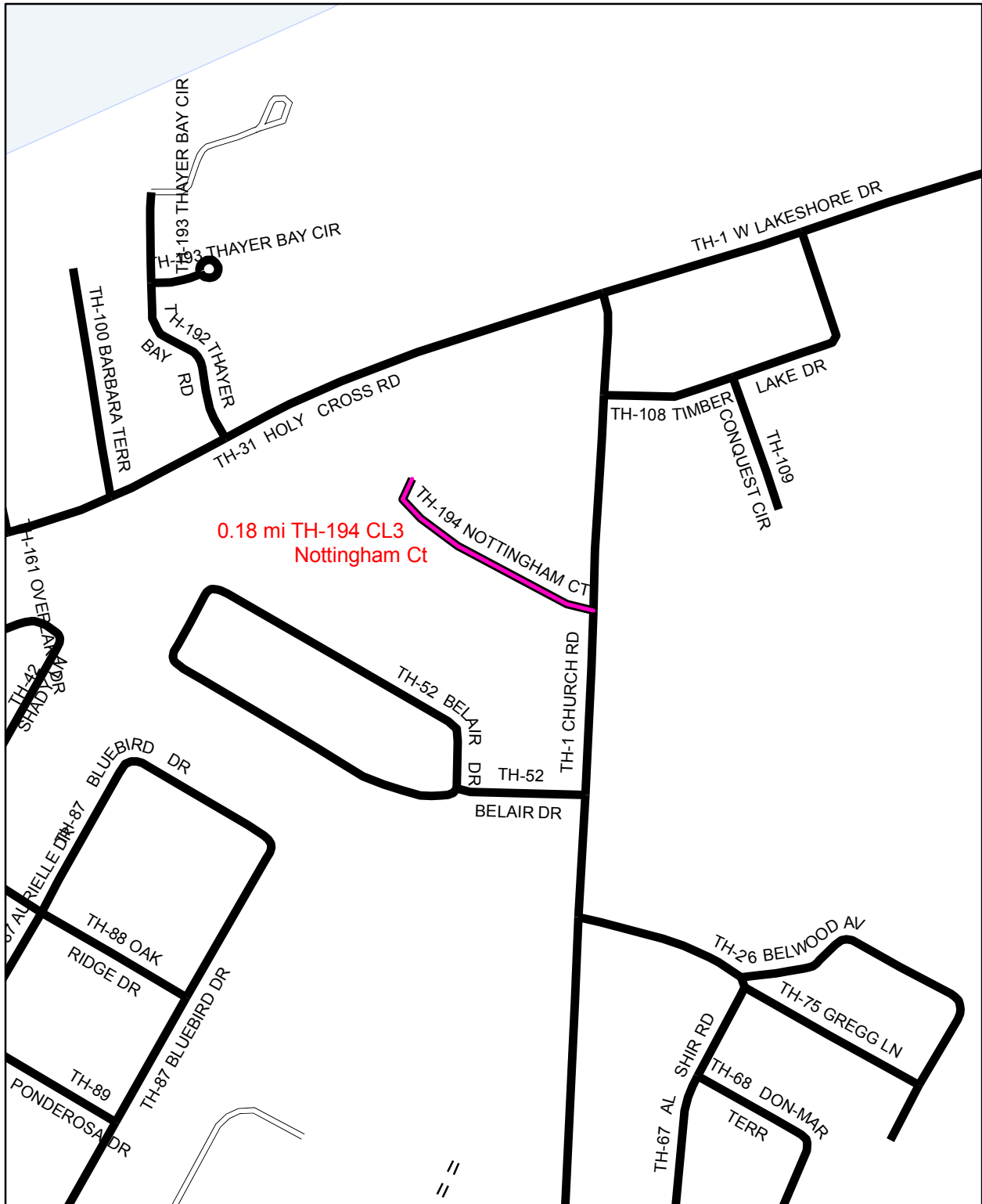




Mileage Certificate Change 2007 -- COLCHESTER

Mapping Unit
 Policy & Planning Division
 Vermont Agency of Transportation -- January 2007





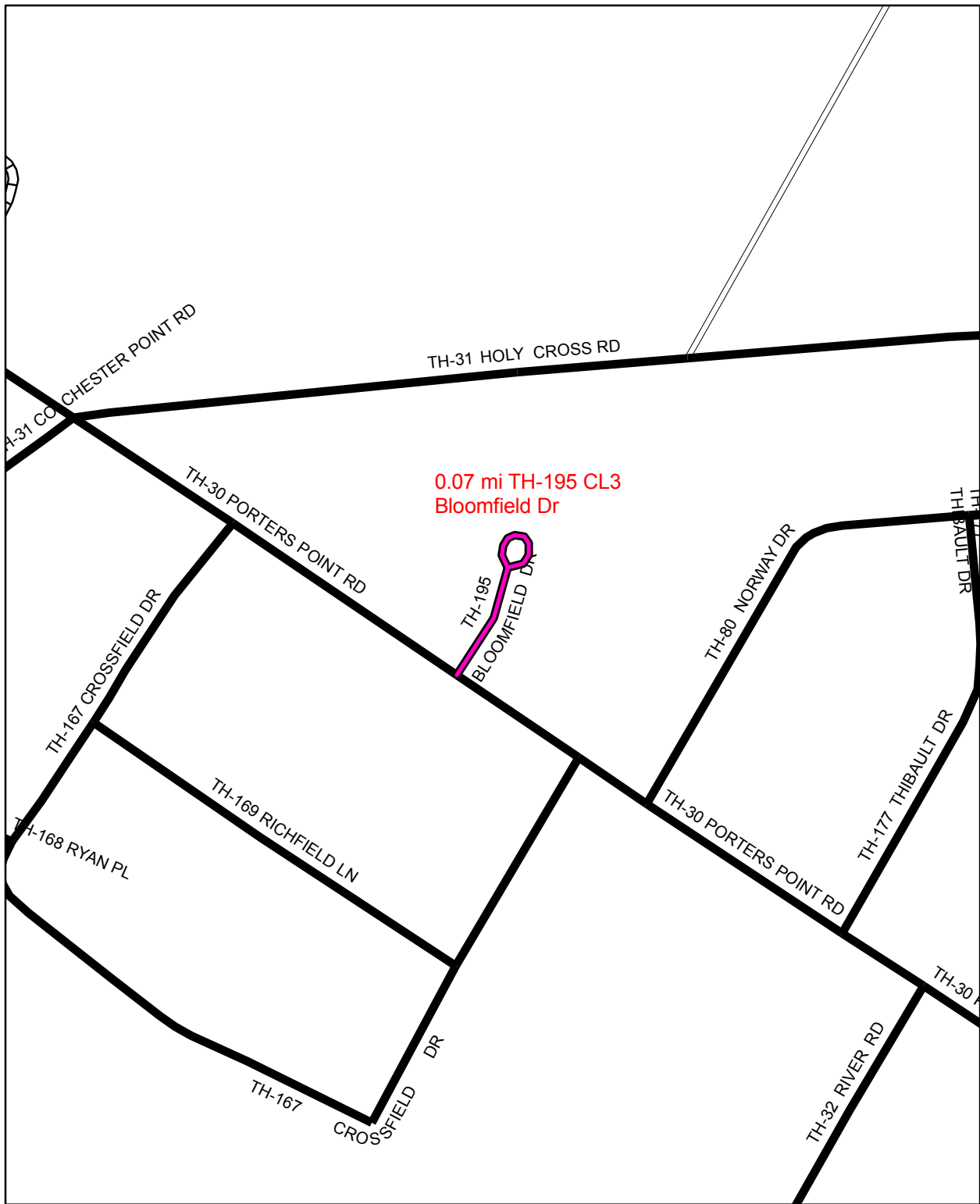
0.18 mi TH-194 CL3
Nottingham Ct

Mileage Certificate Change 2007 -- COLCHESTER



Mapping Unit
Policy & Planning Division
Vermont Agency of Transportation -- January 2007

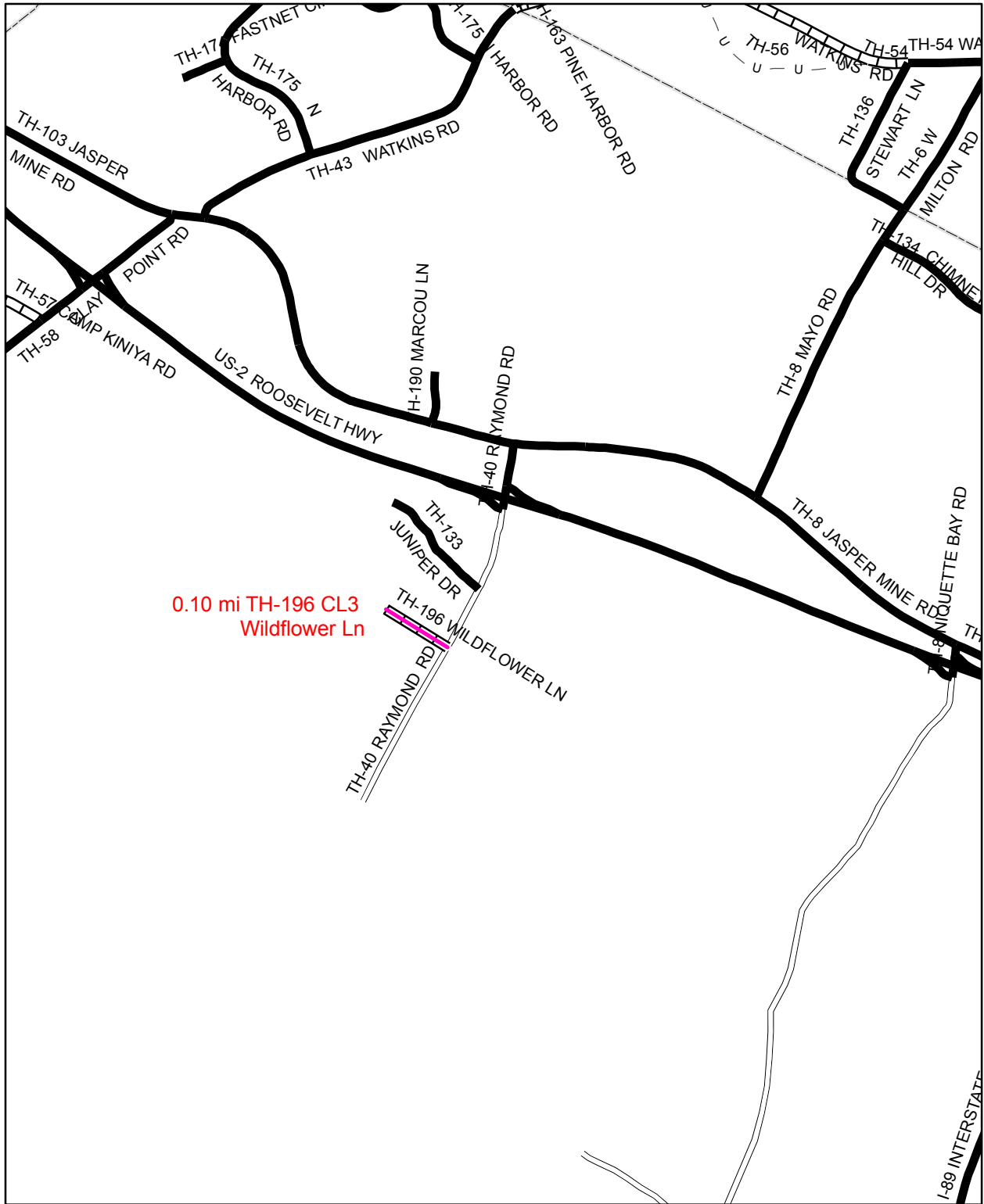




Mileage Certificate Change 2007 -- COLCHESTER

Mapping Unit
 Policy & Planning Division
 Vermont Agency of Transportation -- January 2007

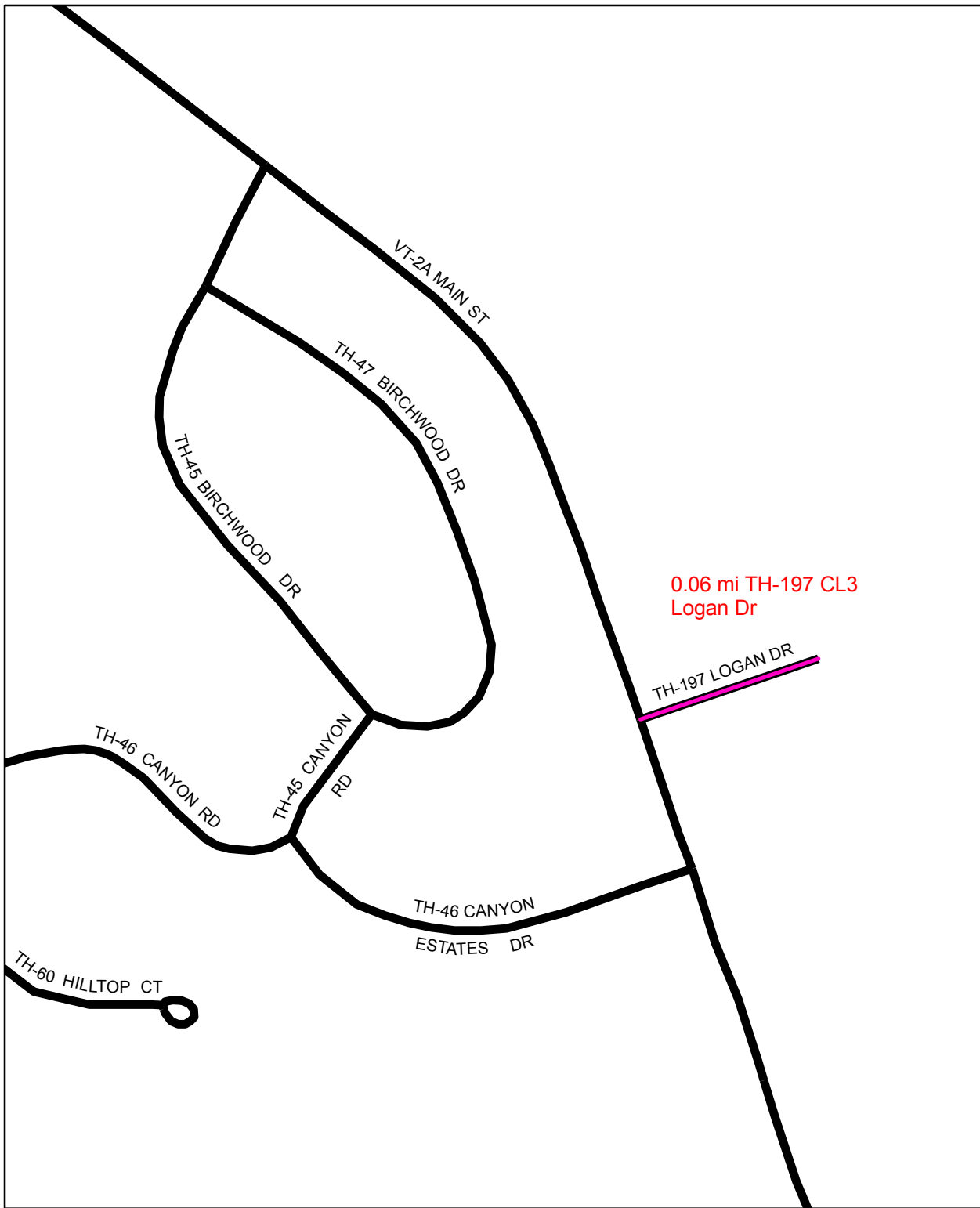




Mileage Certificate Change 2007 -- COLCHESTER

Mapping Unit
 Policy & Planning Division
 Vermont Agency of Transportation -- January 2007

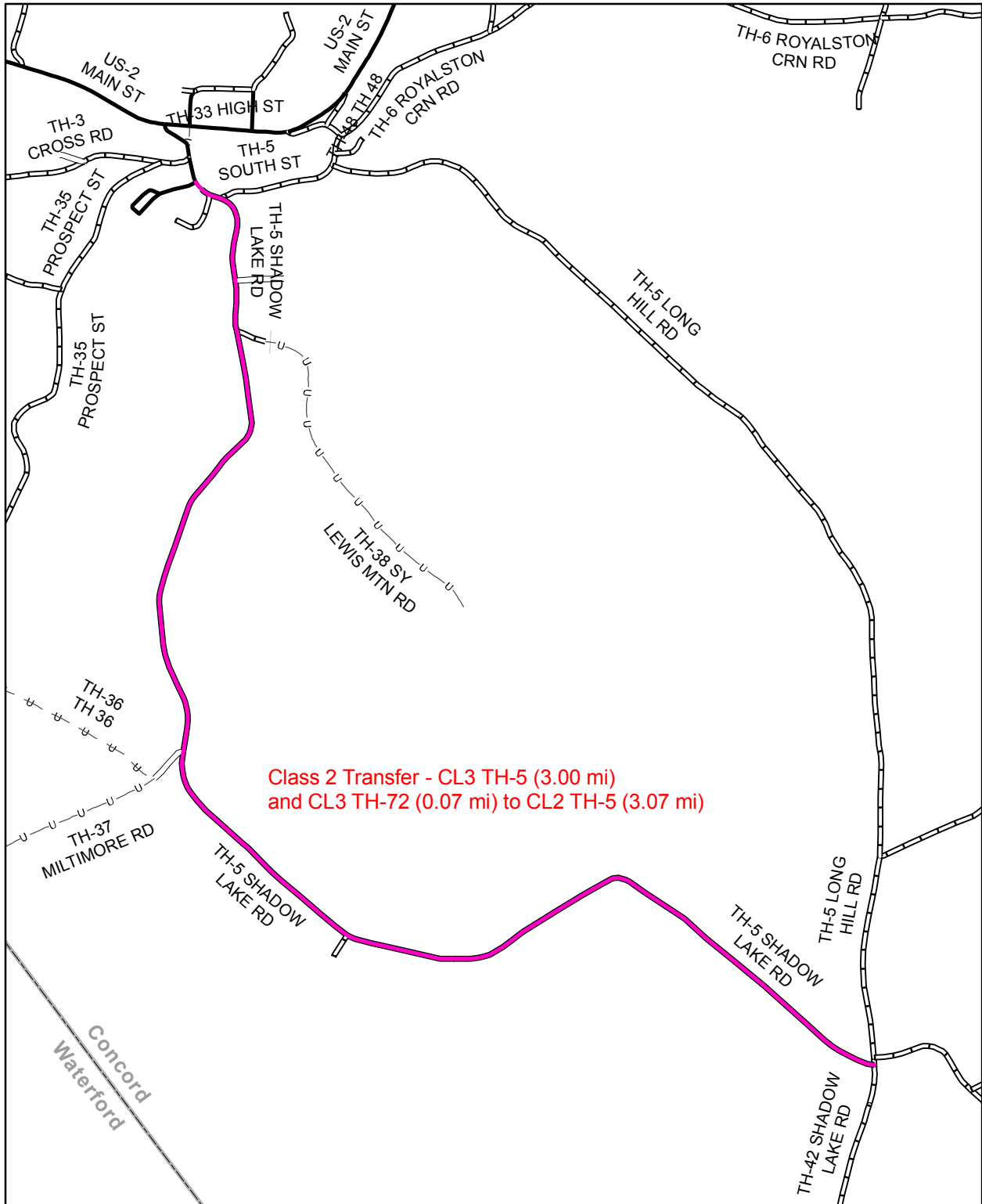




Mileage Certificate Change 2007 -- COLCHESTER

Mapping Unit
Policy & Planning Division
Vermont Agency of Transportation -- January 2007

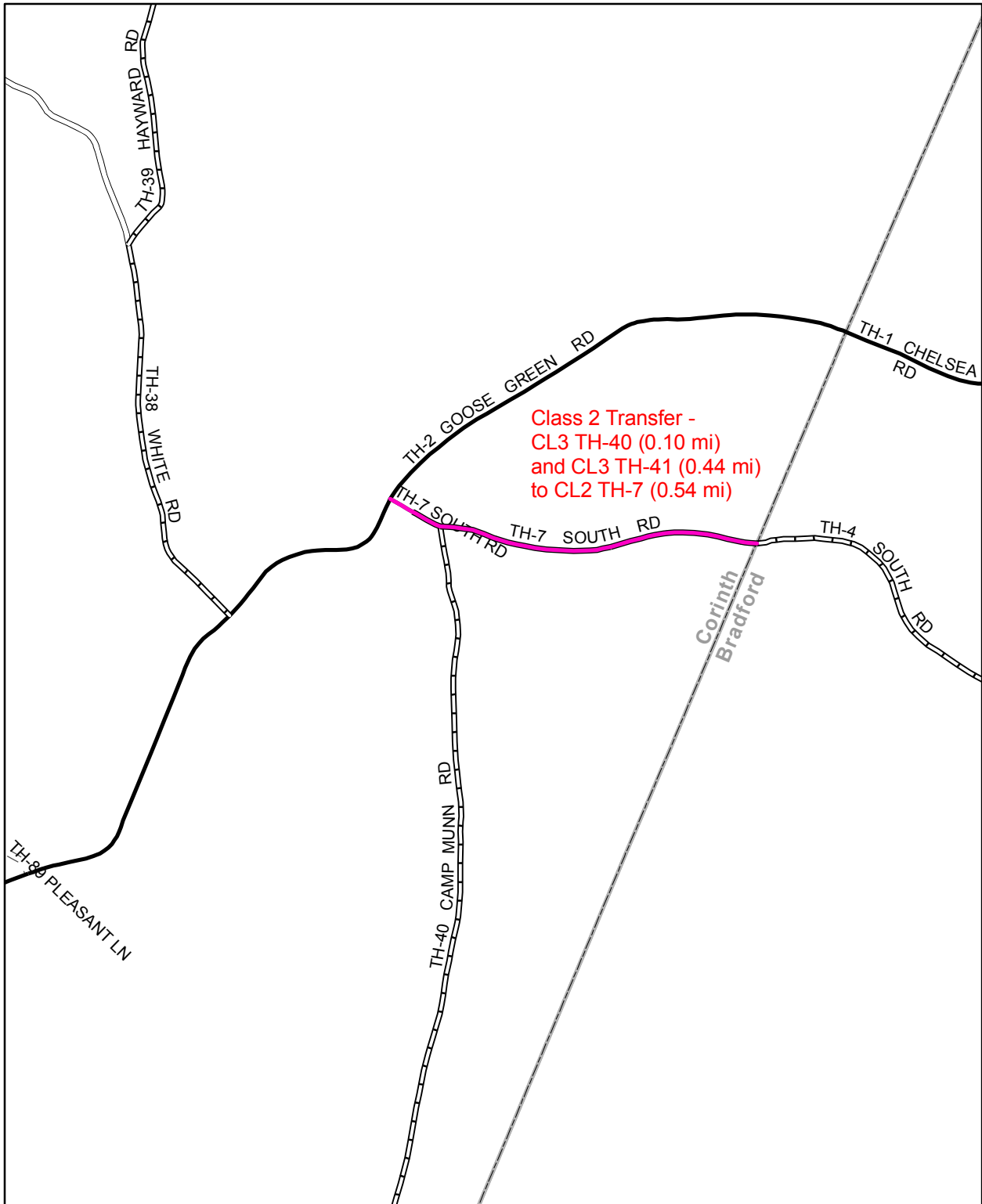




Mileage Certificate Change 2007 -- CONCORD

Mapping Unit
 Policy & Planning Division
 Vermont Agency of Transportation -- March 2007

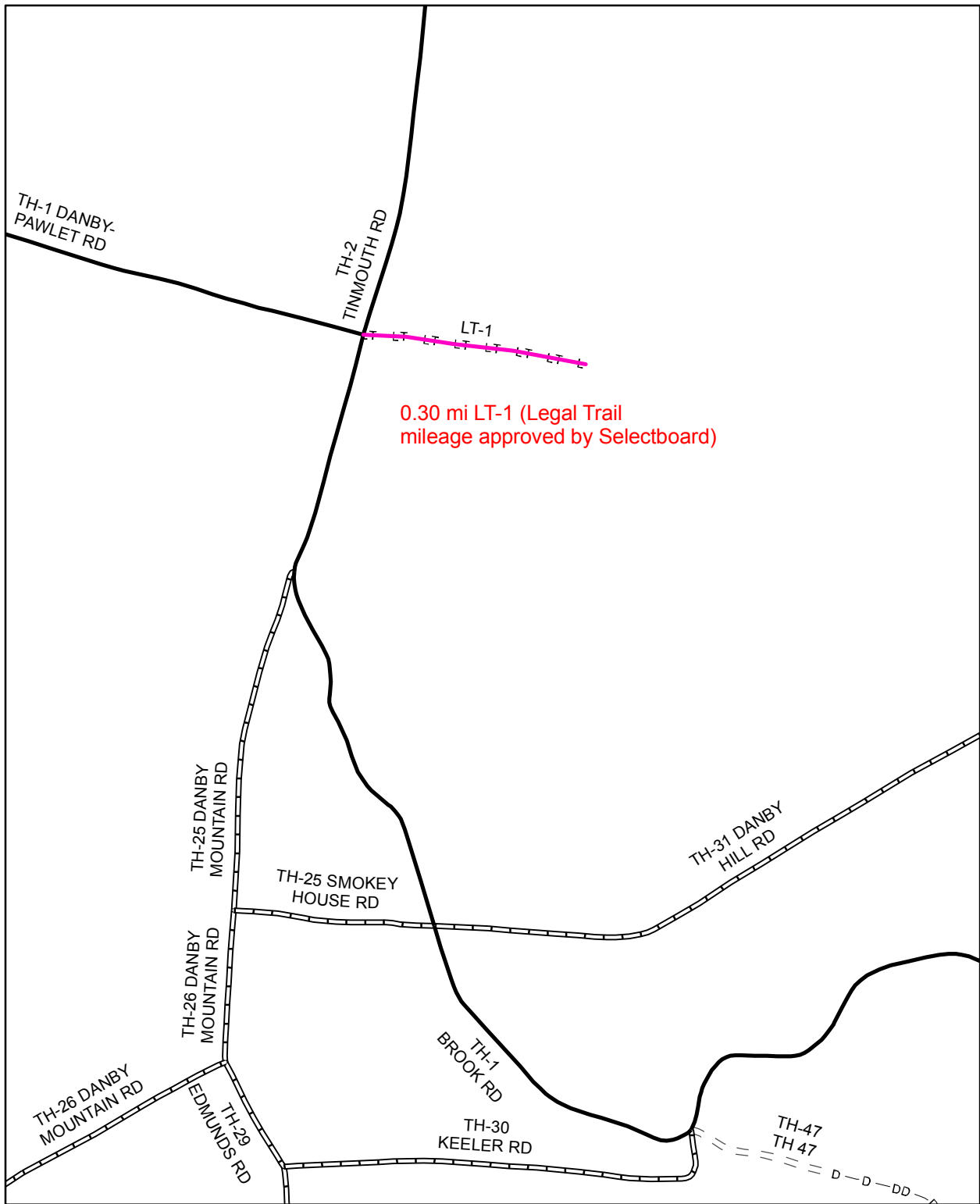




Mileage Certificate Change 2007 -- CORINTH

Mapping Unit
 Policy & Planning Division
 Vermont Agency of Transportation -- March 2007

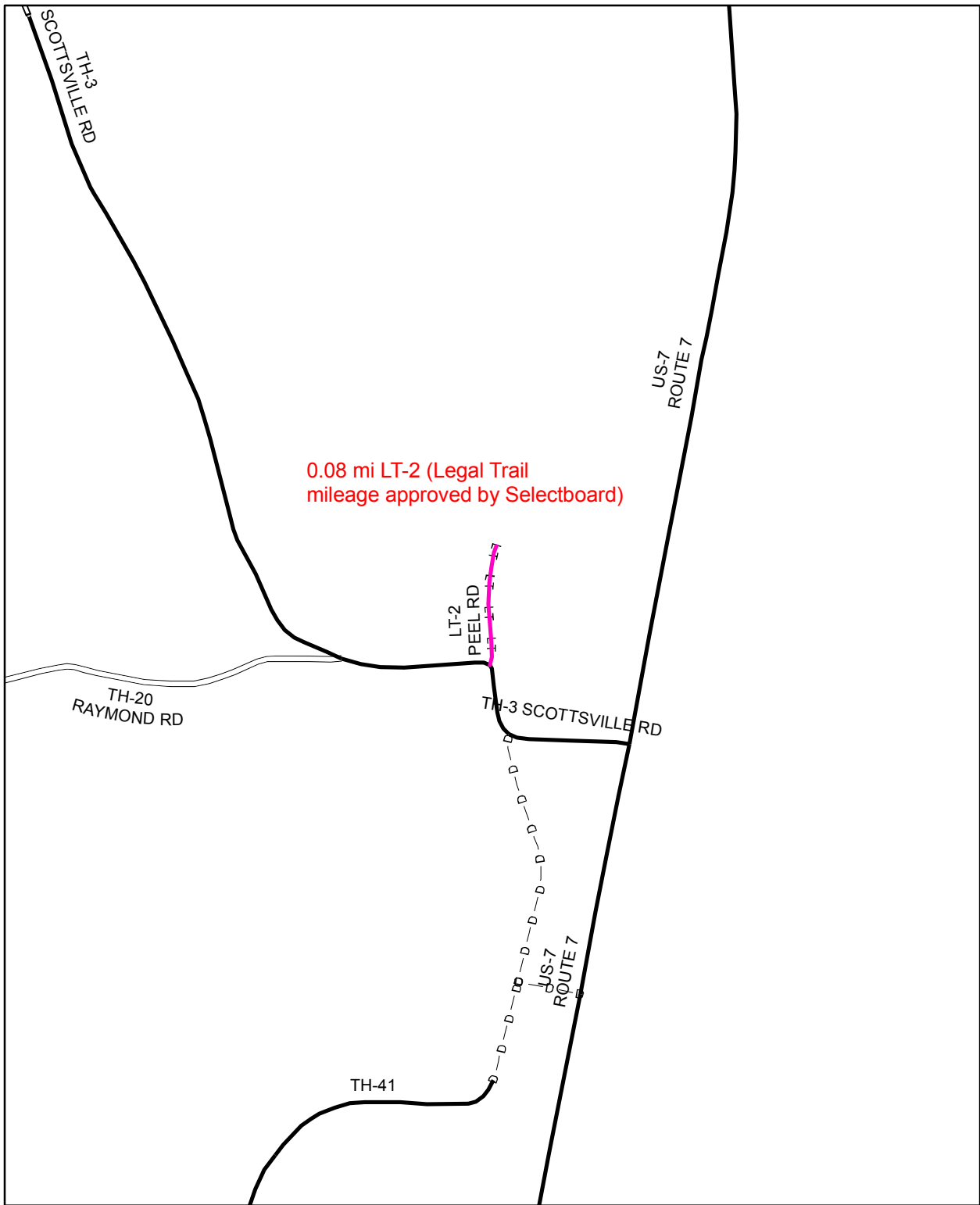




Mileage Certificate Change 2007 -- DANBY

Mapping Unit
 Policy & Planning Division
 Vermont Agency of Transportation -- March 2007

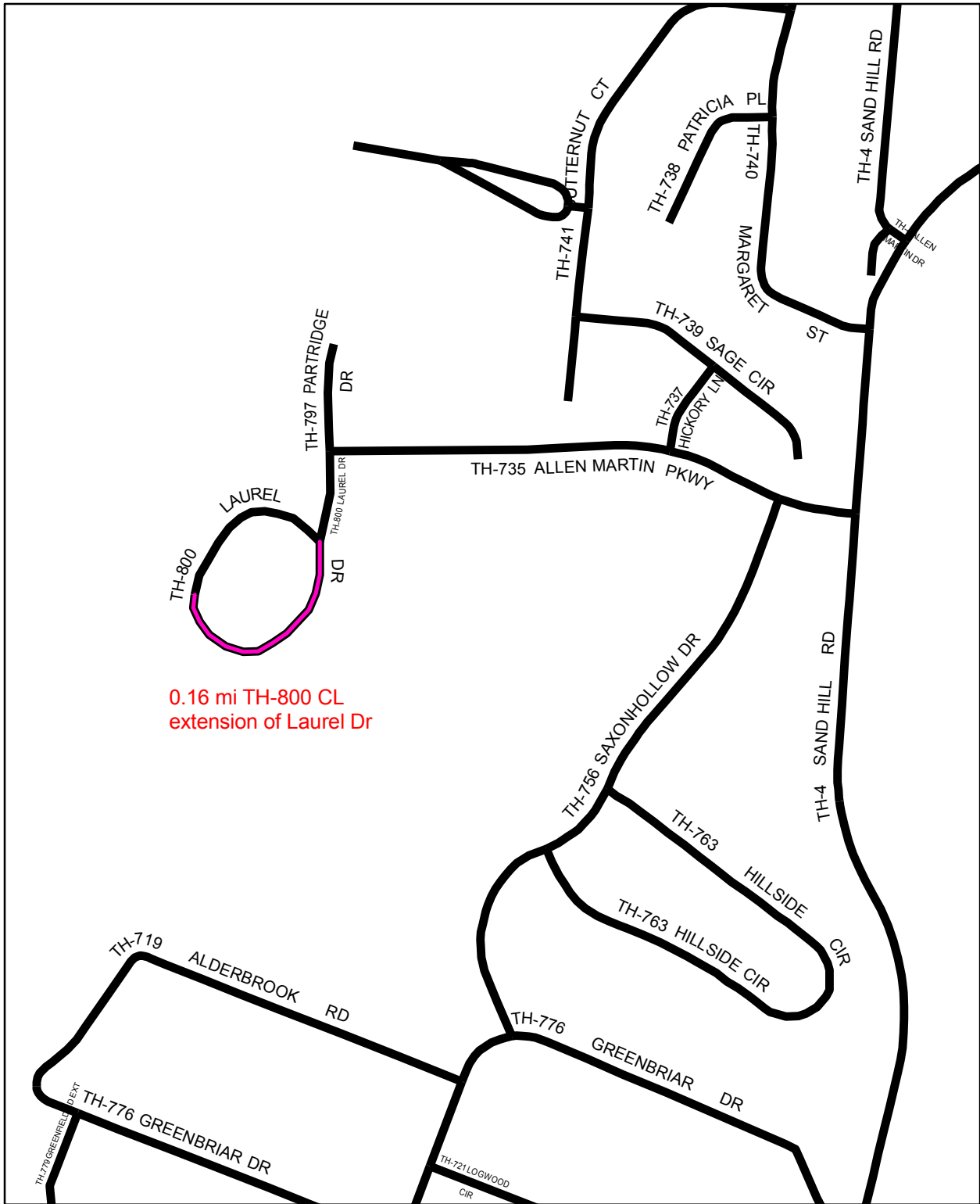




Mileage Certificate Change 2007 -- DANBY

Mapping Unit
 Policy & Planning Division
 Vermont Agency of Transportation -- March 2007

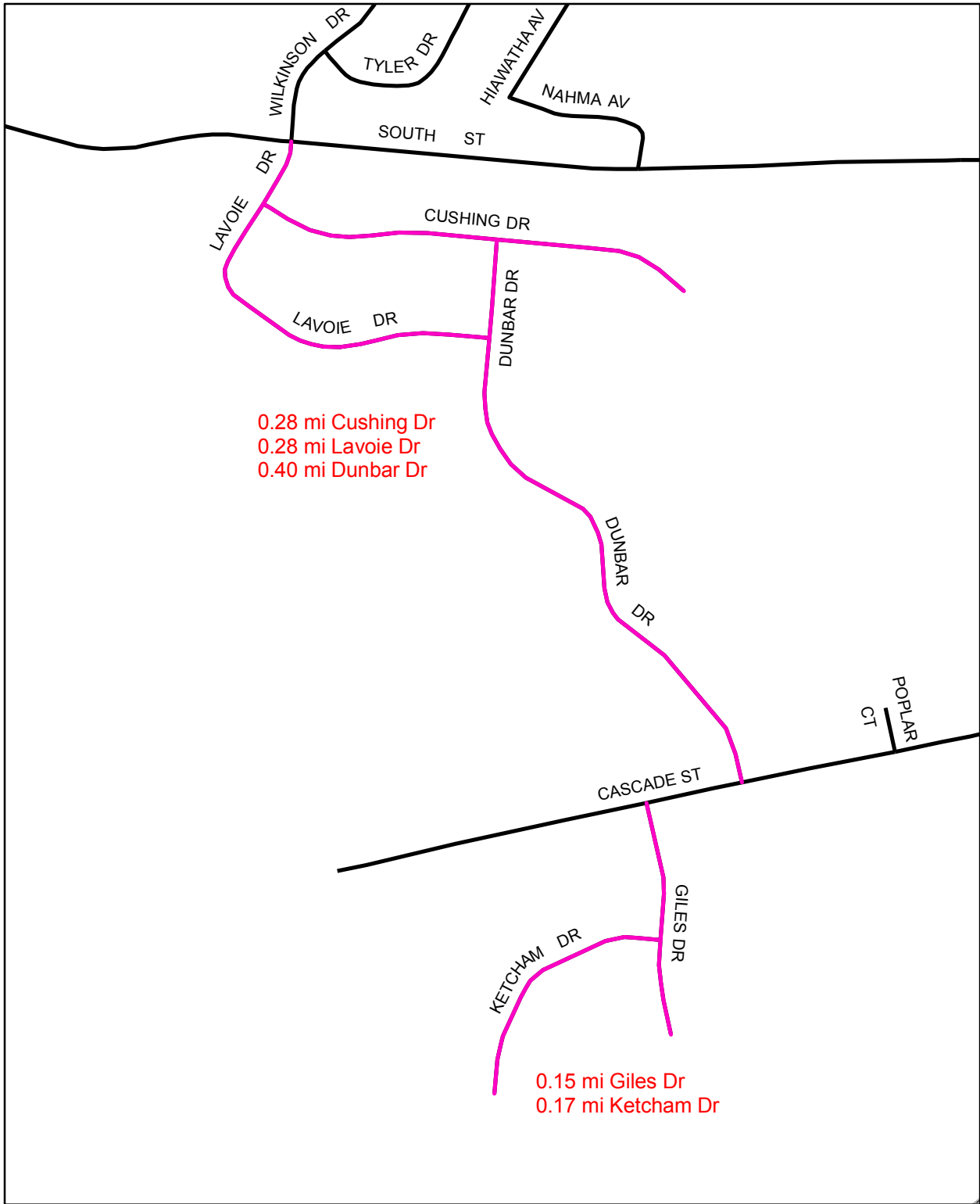




Mileage Certificate Change 2007 -- ESSEX

Mapping Unit
 Policy & Planning Division
 Vermont Agency of Transportation -- January 2007



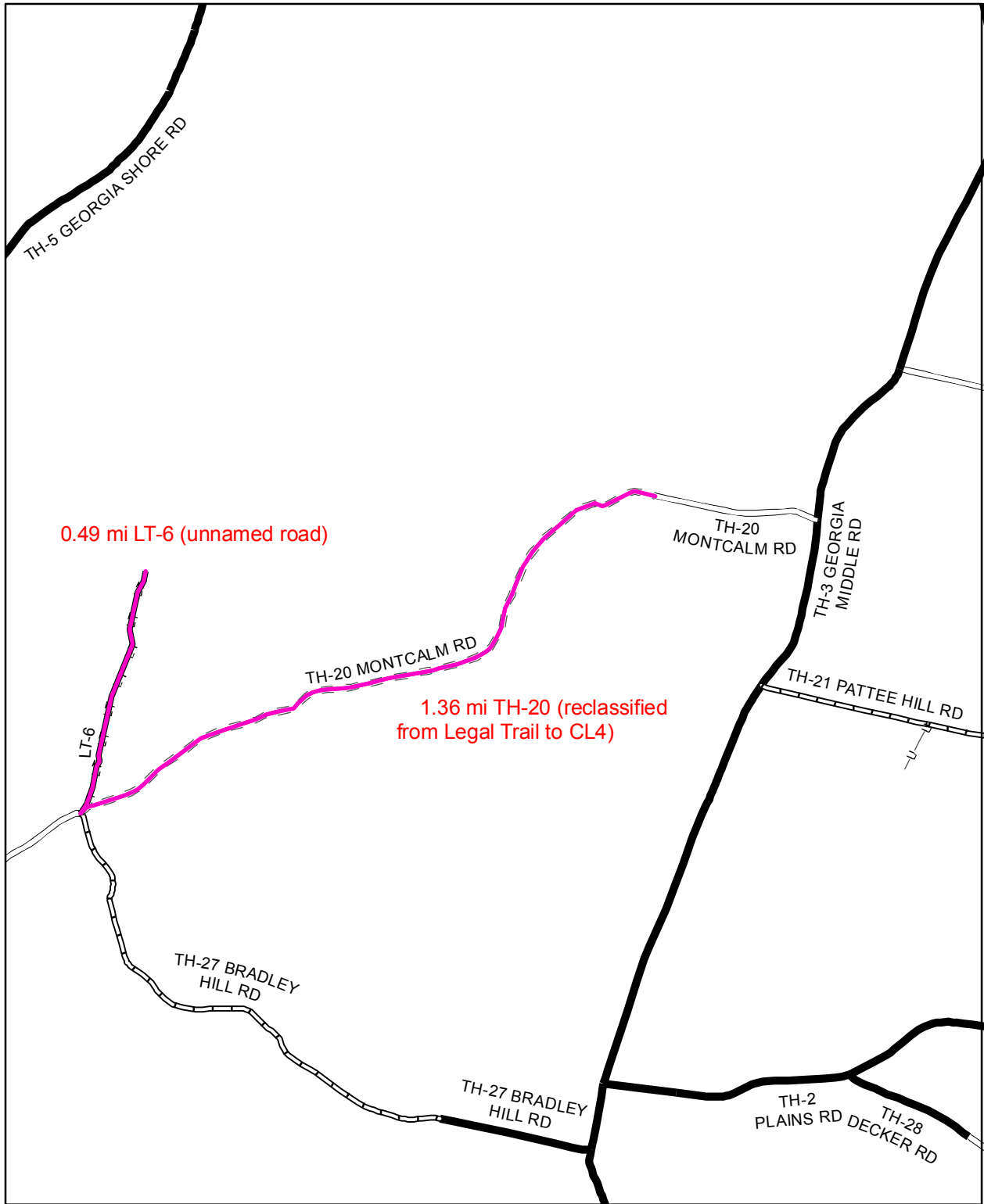


Mileage Certificate Change 2007 -- ESSEX JCT VILLAGE



Mapping Unit
 Policy & Planning Division
 Vermont Agency of Transportation -- March 2007

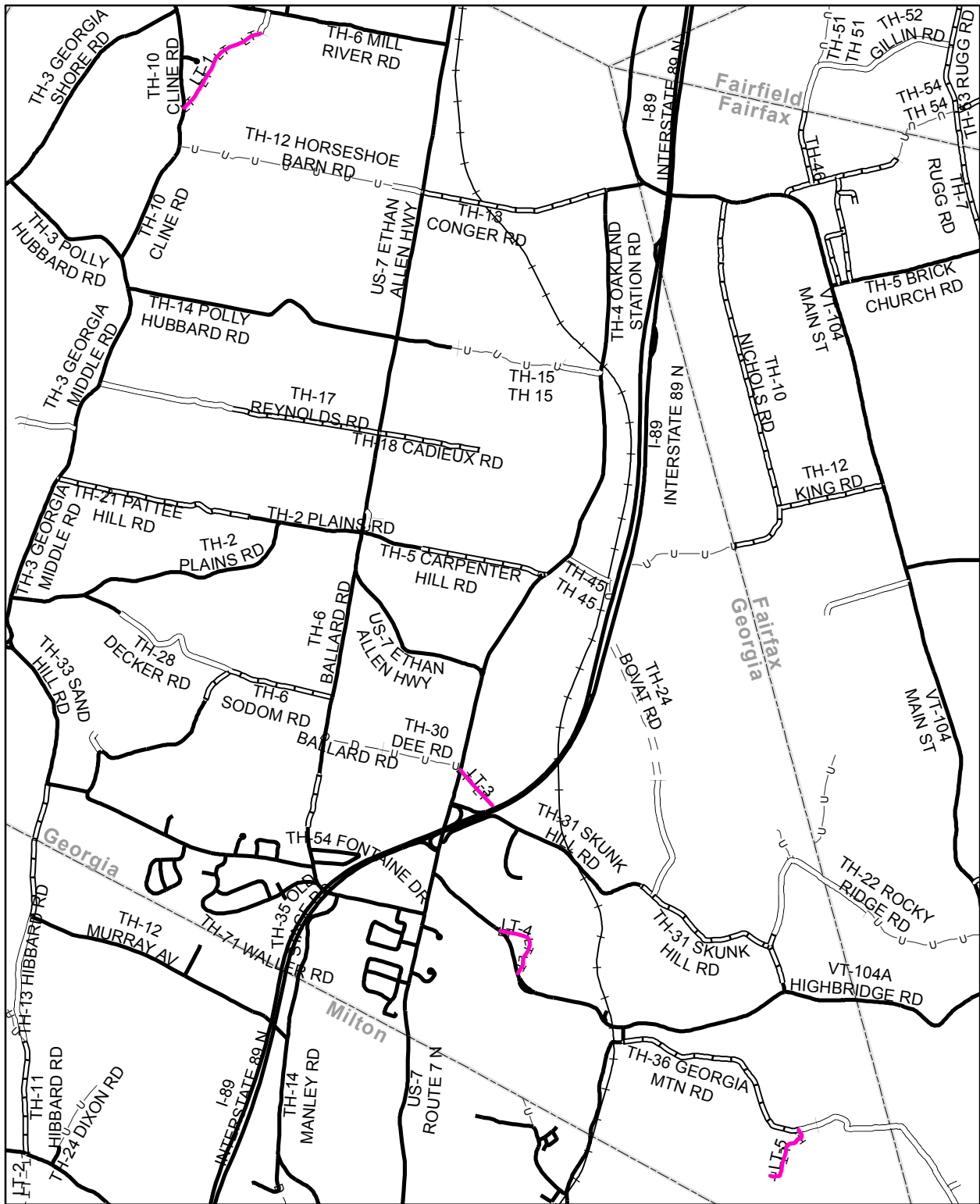




Mileage Certificate Change 2007 -- GEORGIA

Mapping Unit
 Policy & Planning Division
 Vermont Agency of Transportation -- June 2007



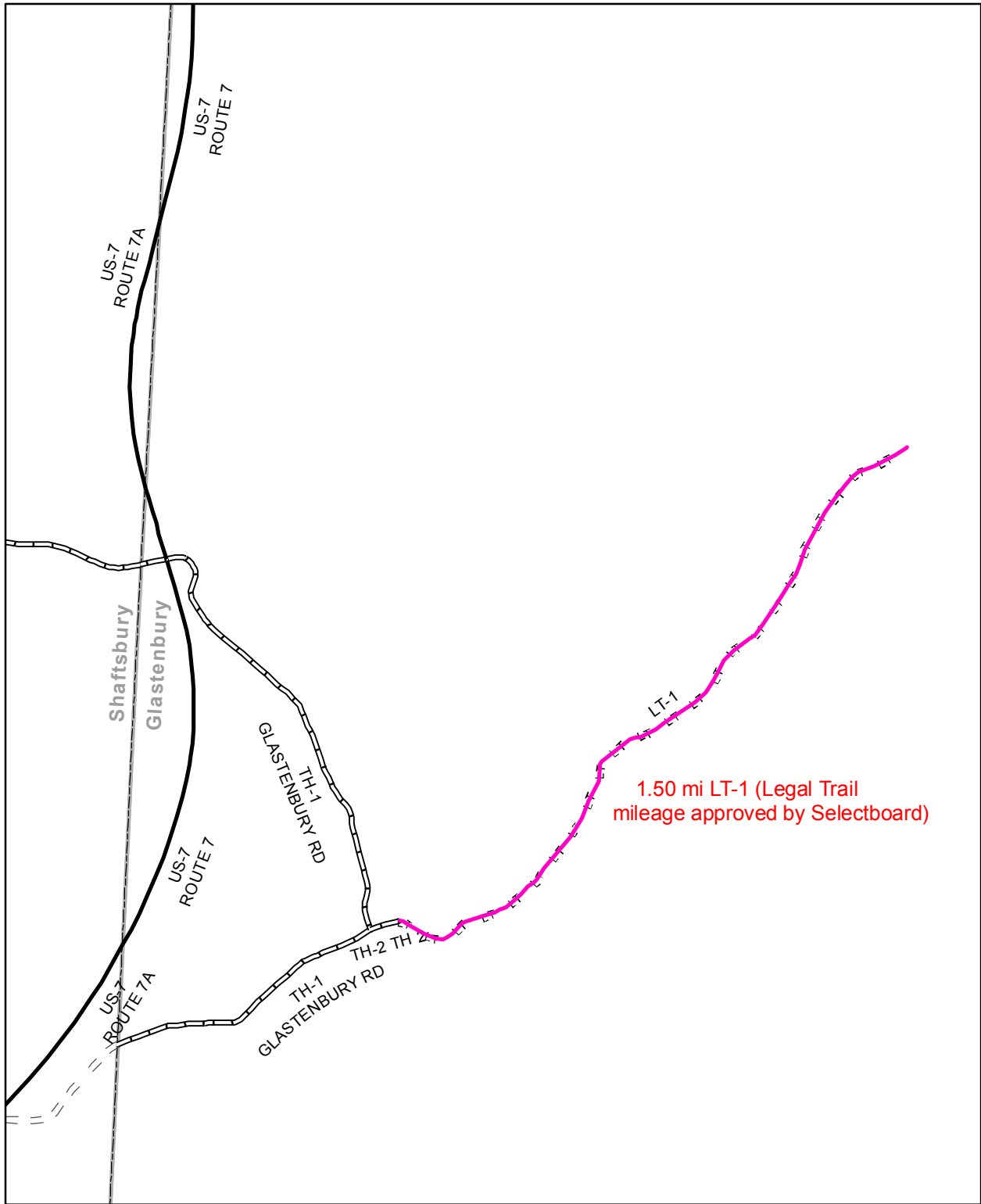


Mileage Certificate Change 2007 -- GEORGIA

Total 2.59 mi Legal Trail approved by Selectboard
(LT-1, LT-3, T-4, LT-5)

Mapping Unit
Policy & Planning Division
Vermont Agency of Transportation -- February 2007

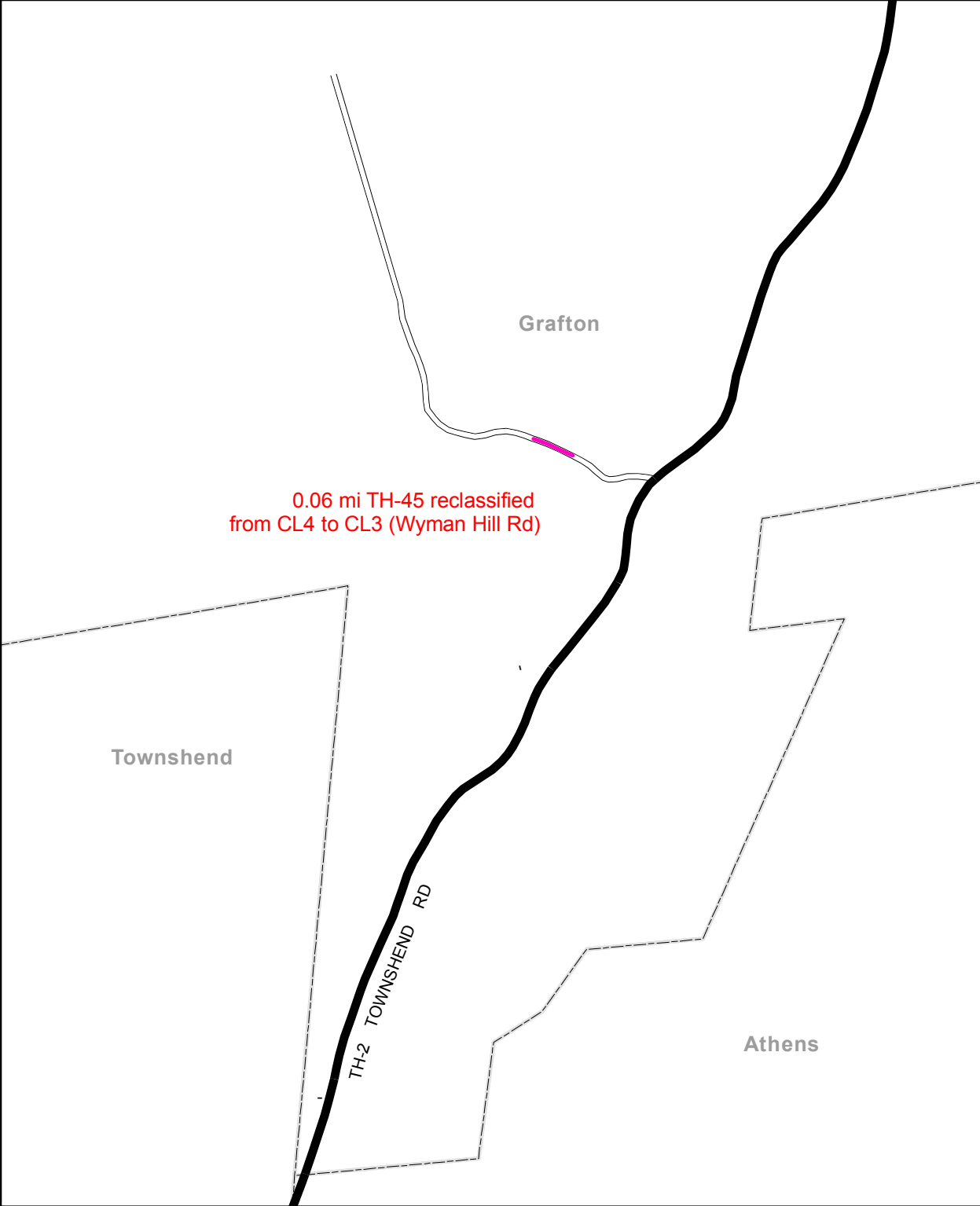




Mileage Certificate Change 2007 -- GLASTENBURY

Mapping Unit
 Policy & Planning Division
 Vermont Agency of Transportation -- March 2007

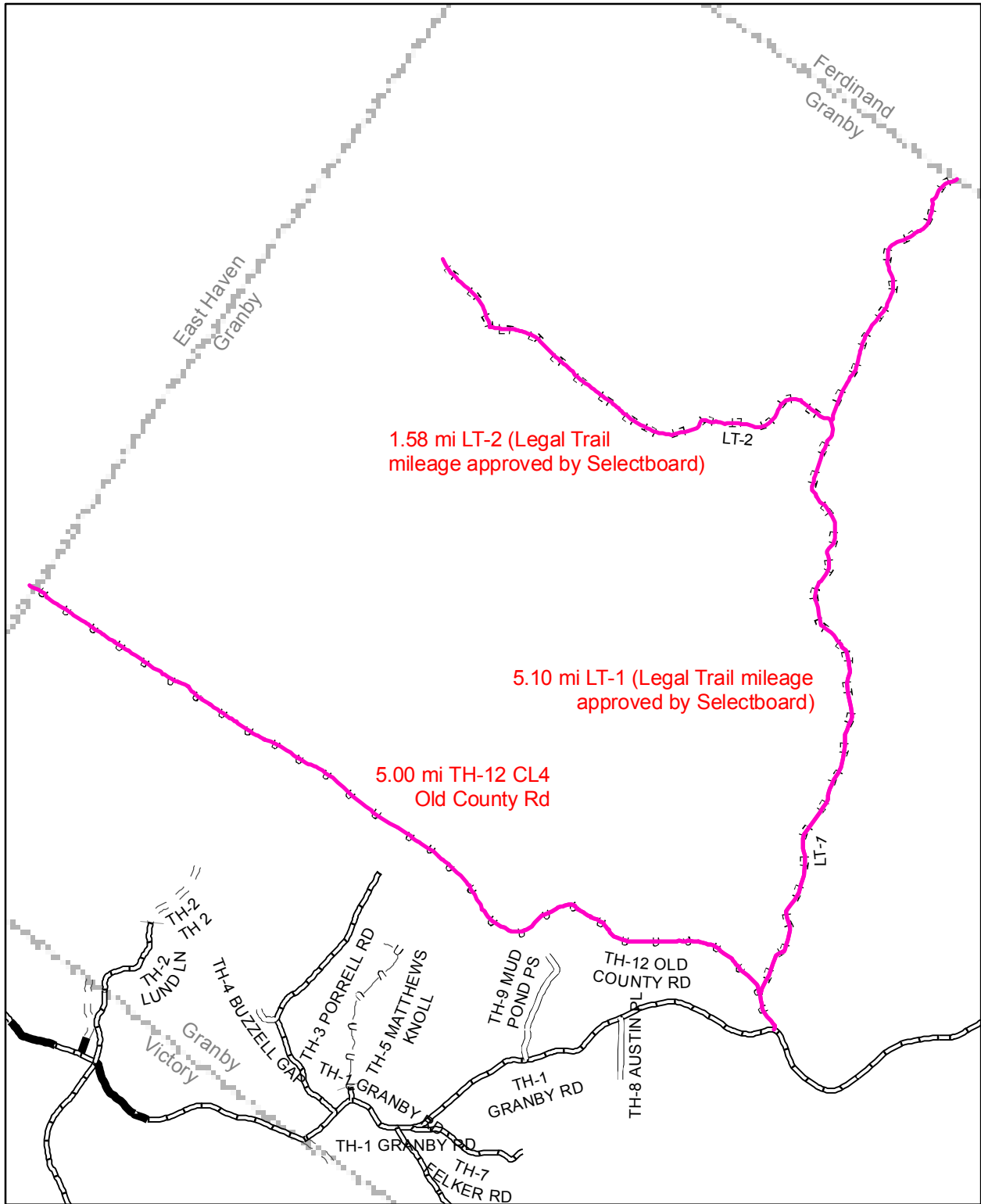




Mileage Certificate Change 2007 -- GRAFTON

Mapping Unit
Policy & Planning Division
Vermont Agency of Transportation -- January 2007



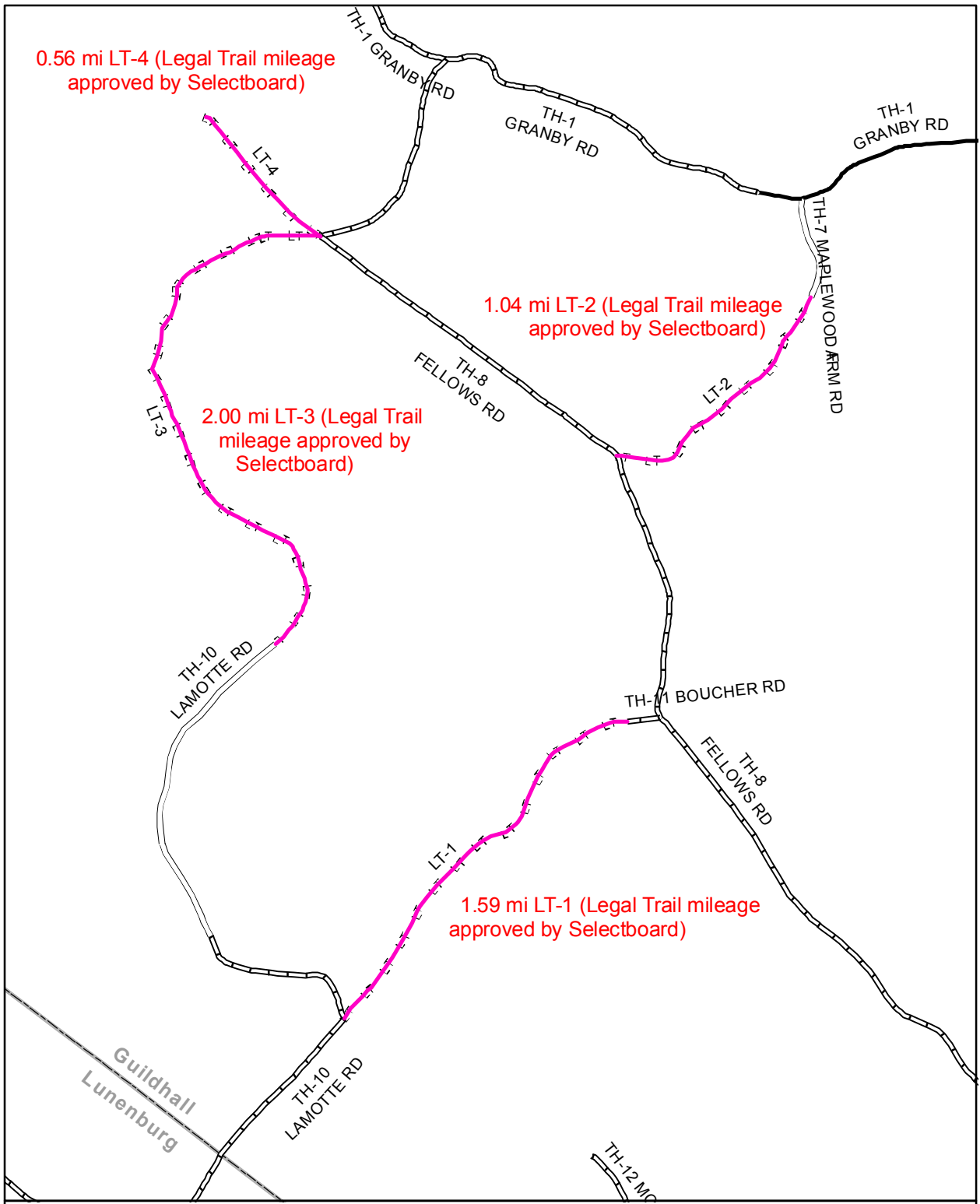


Mileage Certificate Change 2007 -- GRANBY

Mapping Unit
 Policy & Planning Division
 Vermont Agency of Transportation -- May 2007



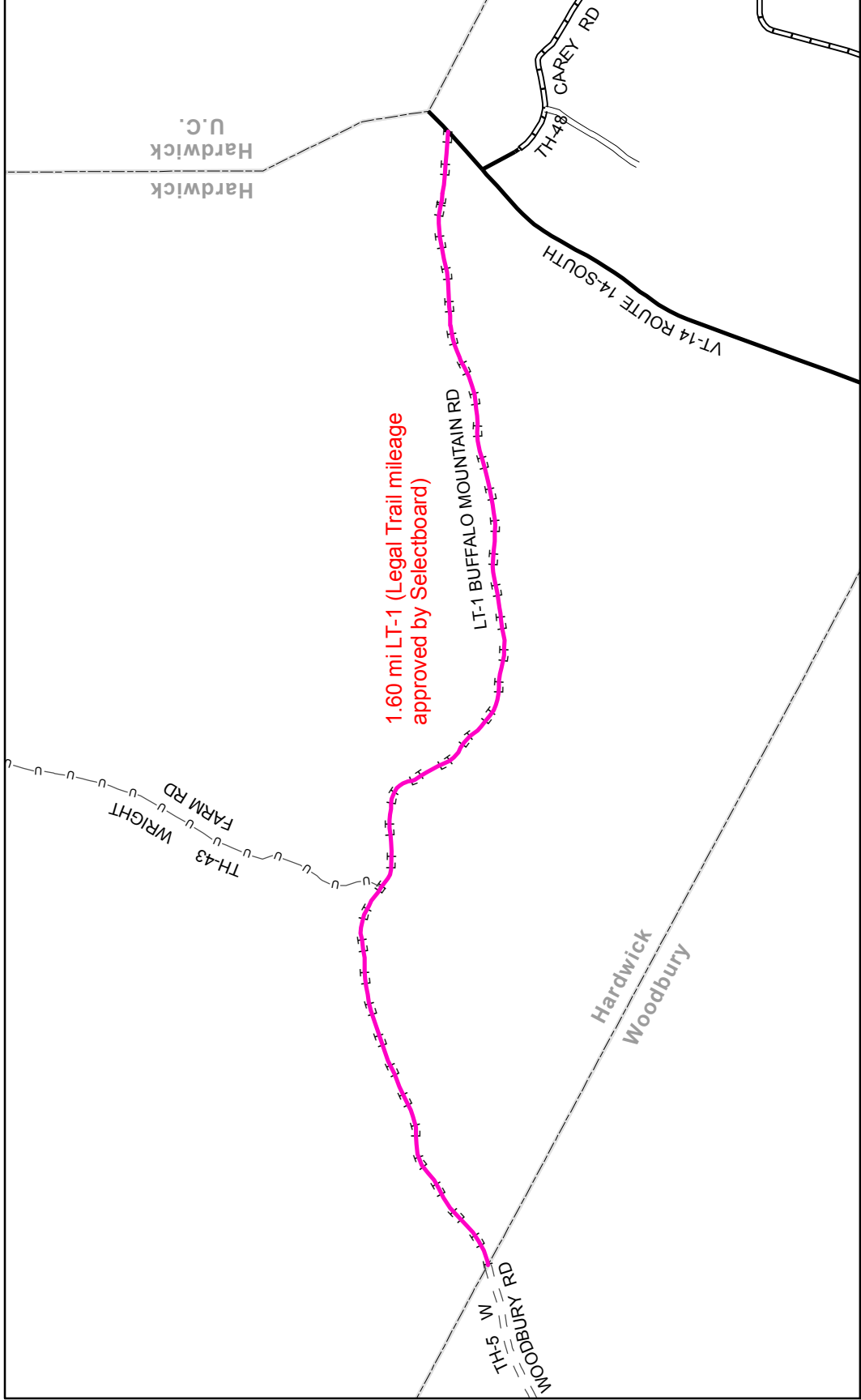
0 0.8 Miles



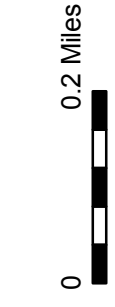
Mileage Certificate Change 2007 -- GUILDHALL

Mapping Unit
 Policy & Planning Division
 Vermont Agency of Transportation -- March 2007

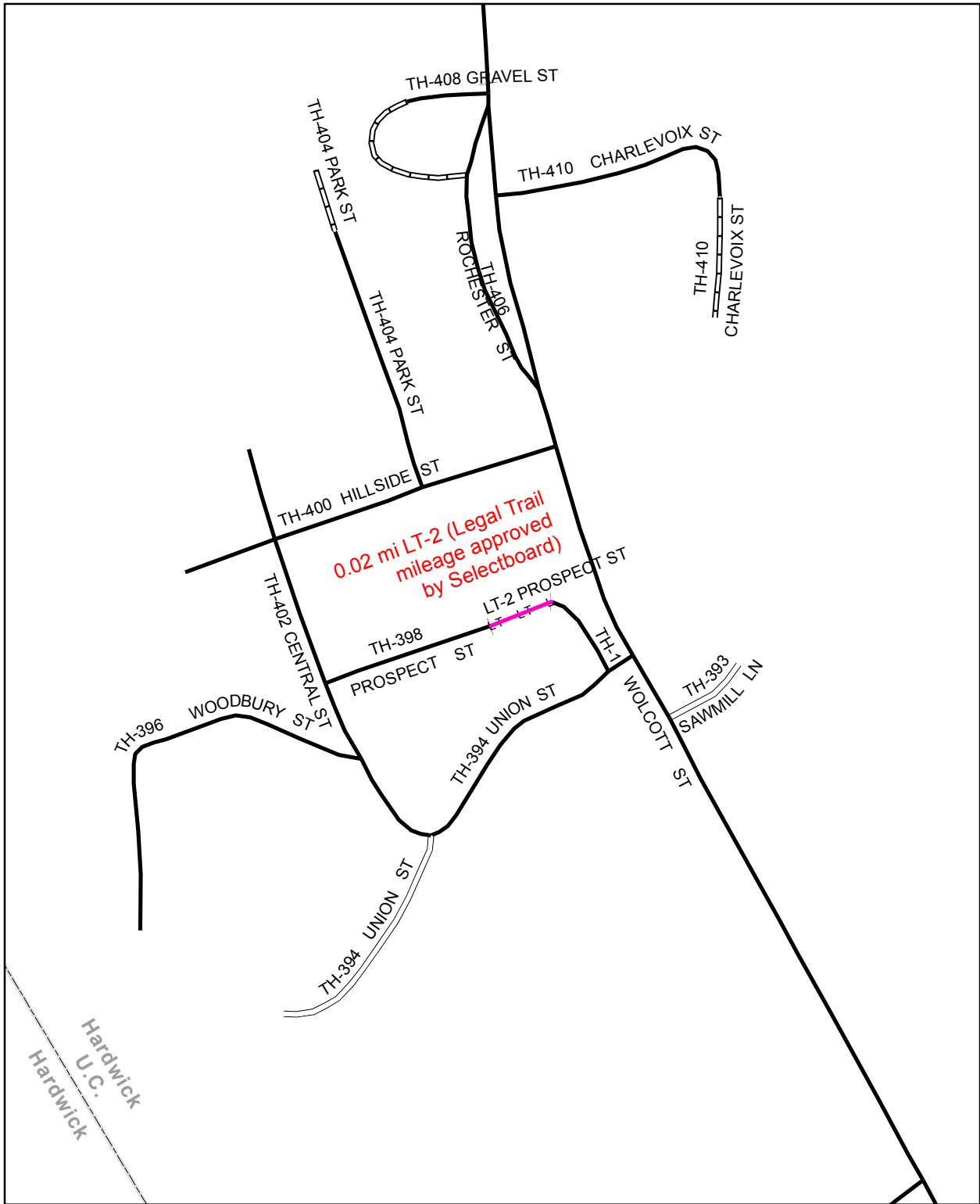




Mileage Certificate Change 2007 -- HARDWICK



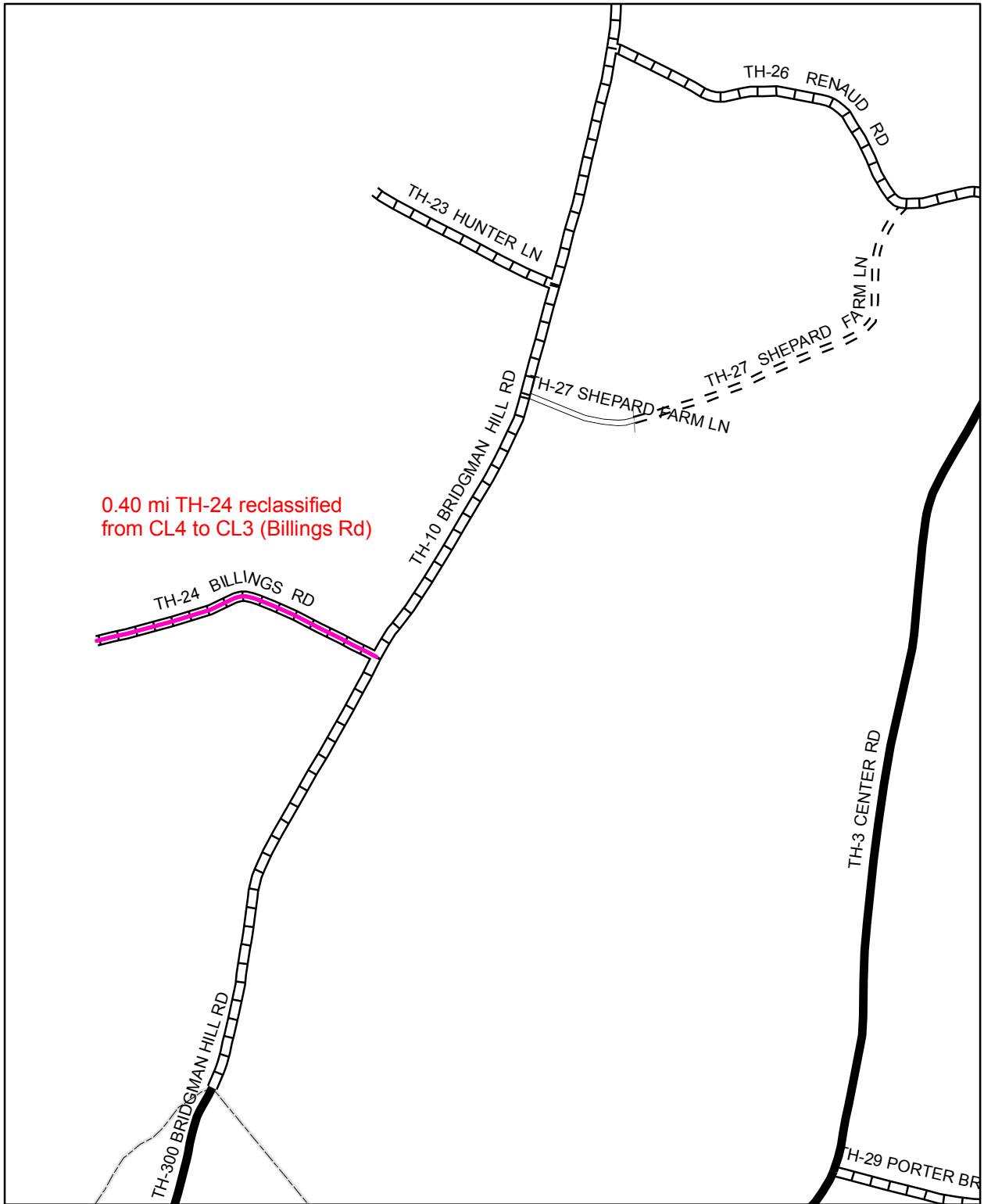
Mapping Unit
 Policy & Planning Division
 Vermont Agency of Transportation -- February 2007



Mileage Certificate Change 2007 -- HARDWICK

Mapping Unit
 Policy & Planning Division
 Vermont Agency of Transportation -- February 2007



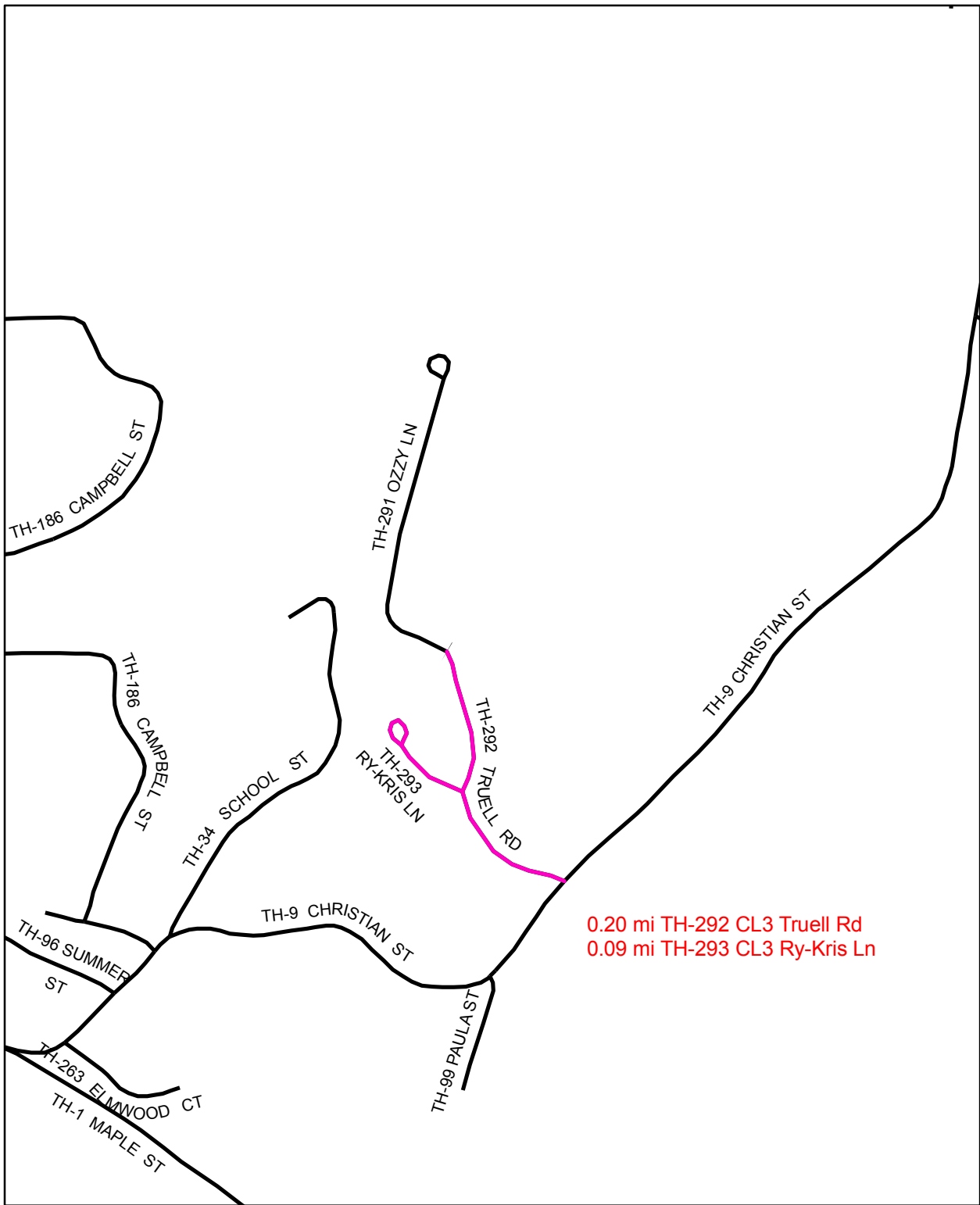


0.40 mi TH-24 reclassified
from CL4 to CL3 (Billings Rd)

Mileage Certificate Change 2007 -- HARDWICK

Mapping Unit
Policy & Planning Division
Vermont Agency of Transportation -- January 2007



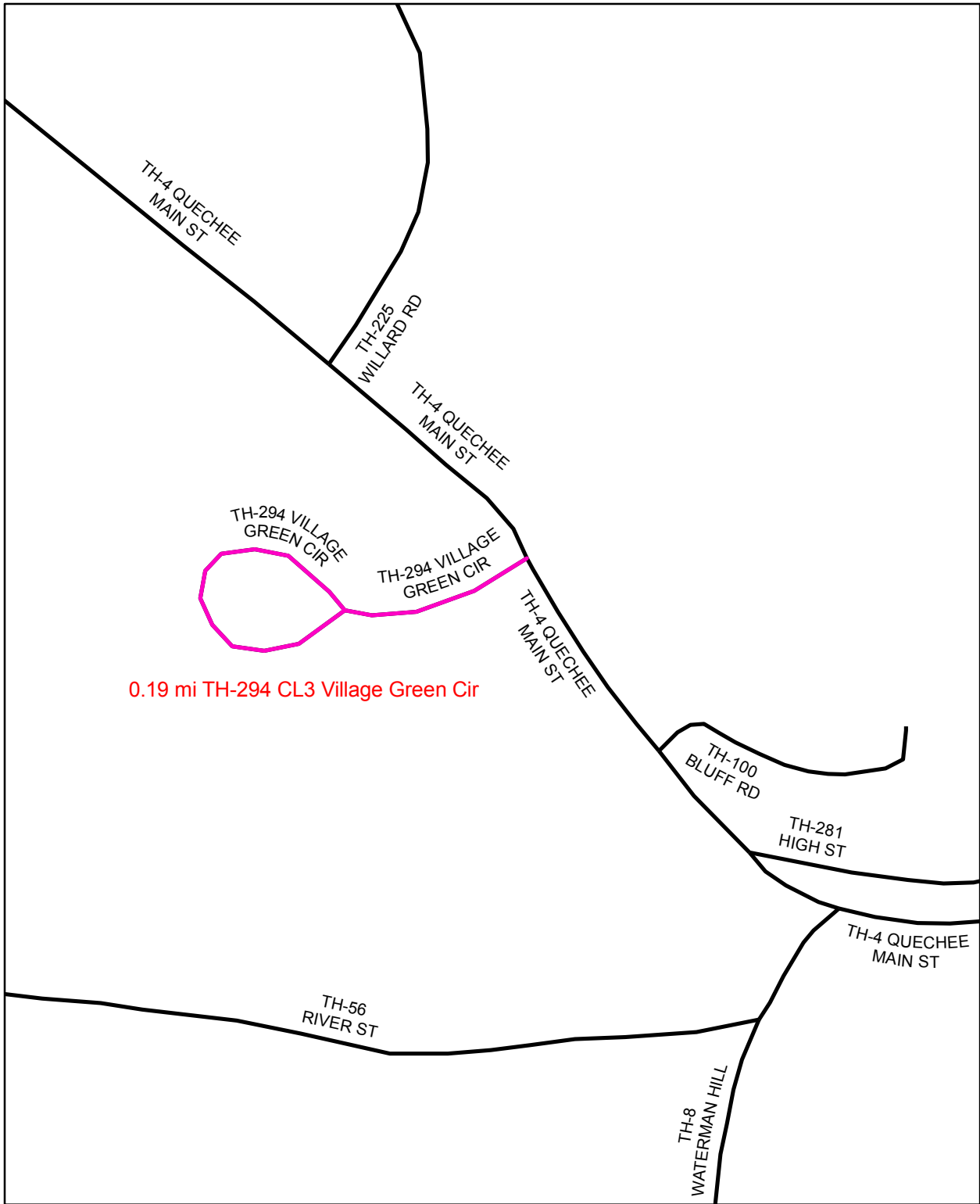


0.20 mi TH-292 CL3 Truell Rd
 0.09 mi TH-293 CL3 Ry-Kris Ln

Mileage Certificate Change 2007 -- HARTFORD

Mapping Unit
 Policy & Planning Division
 Vermont Agency of Transportation -- March 2007



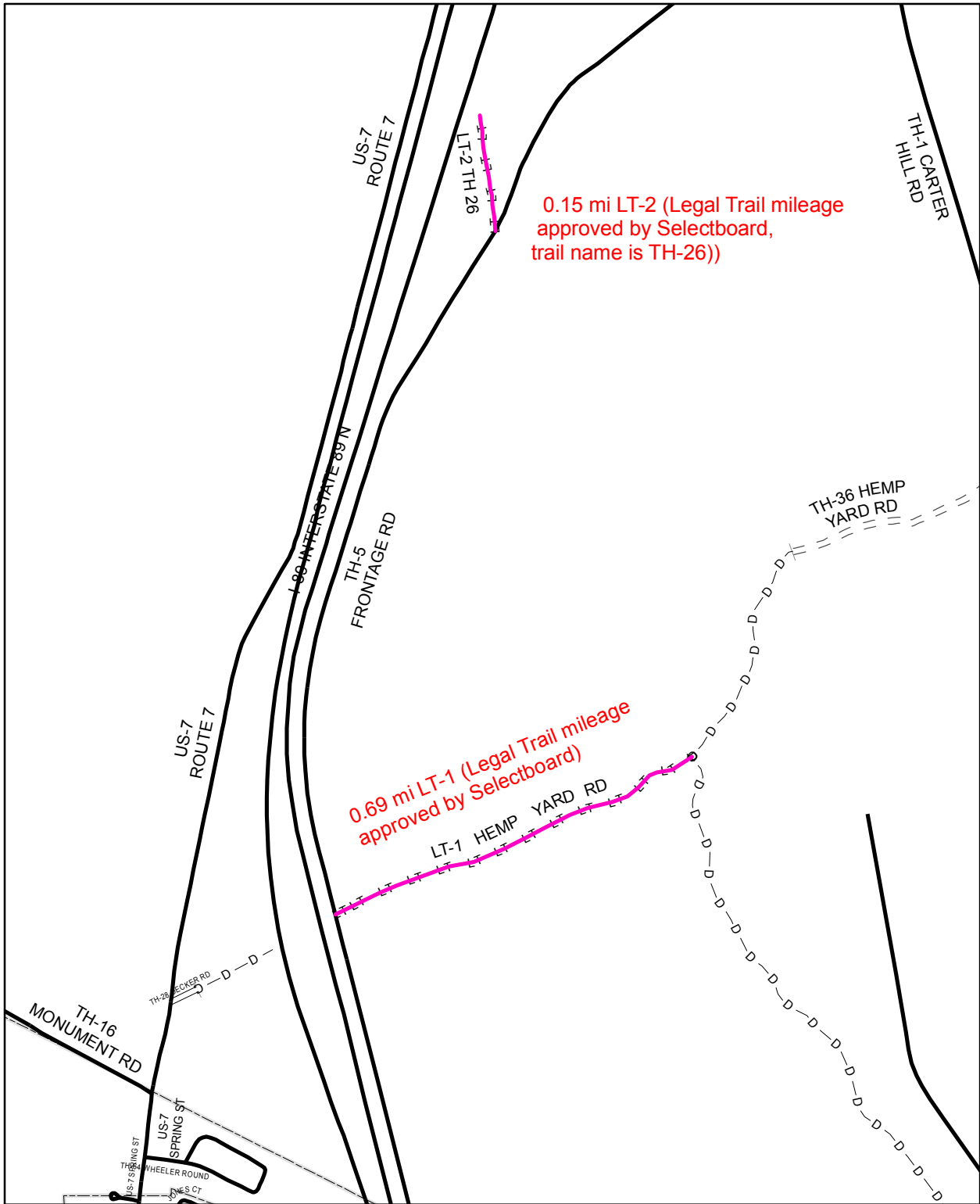


Mileage Certificate Change 2007 -- HARTFORD



Mapping Unit
 Policy & Planning Division
 Vermont Agency of Transportation -- March 2007





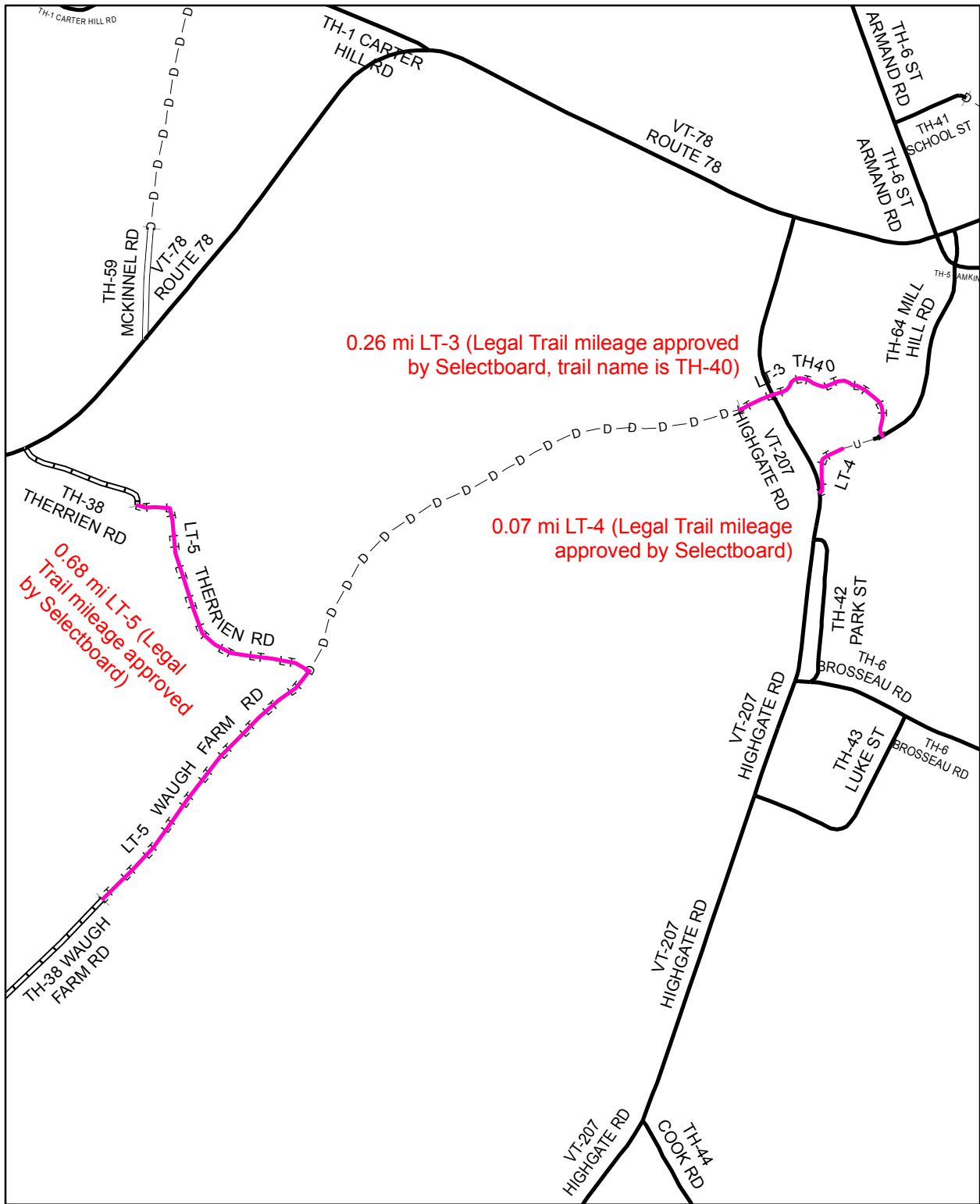
0.15 mi LT-2 (Legal Trail mileage approved by Selectboard, trail name is TH-26))

0.69 mi LT-1 (Legal Trail mileage approved by Selectboard)

Mileage Certificate Change 2007 -- HIGHGATE

Mapping Unit
 Policy & Planning Division
 Vermont Agency of Transportation -- February 2007





0.26 mi LT-3 (Legal Trail mileage approved by Selectboard, trail name is TH-40)

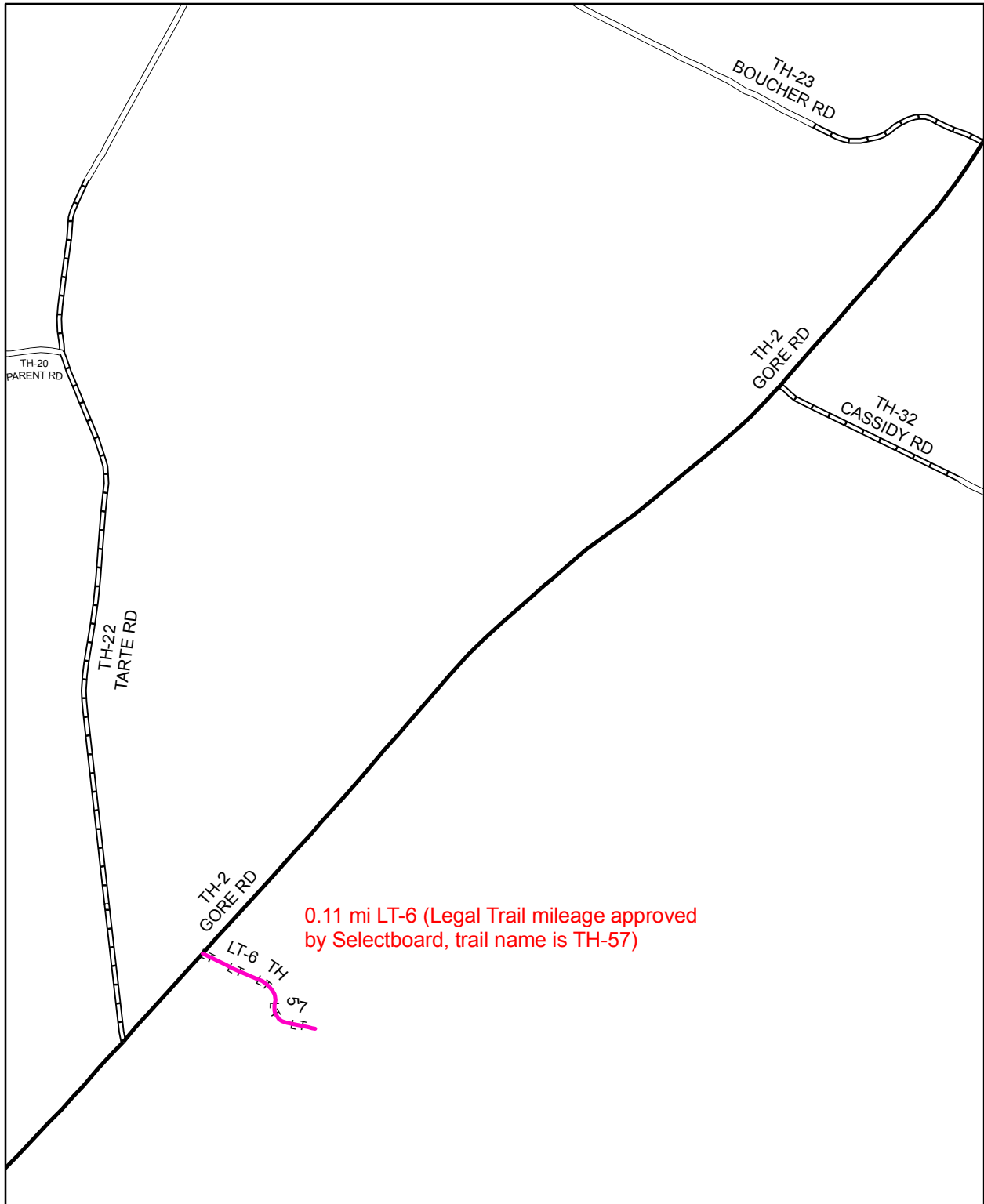
0.07 mi LT-4 (Legal Trail mileage approved by Selectboard)

0.68 mi LT-5 (Legal Trail mileage approved by Selectboard)

Mileage Certificate Change 2007 -- HIGHGATE

Mapping Unit
 Policy & Planning Division
 Vermont Agency of Transportation -- February 2007

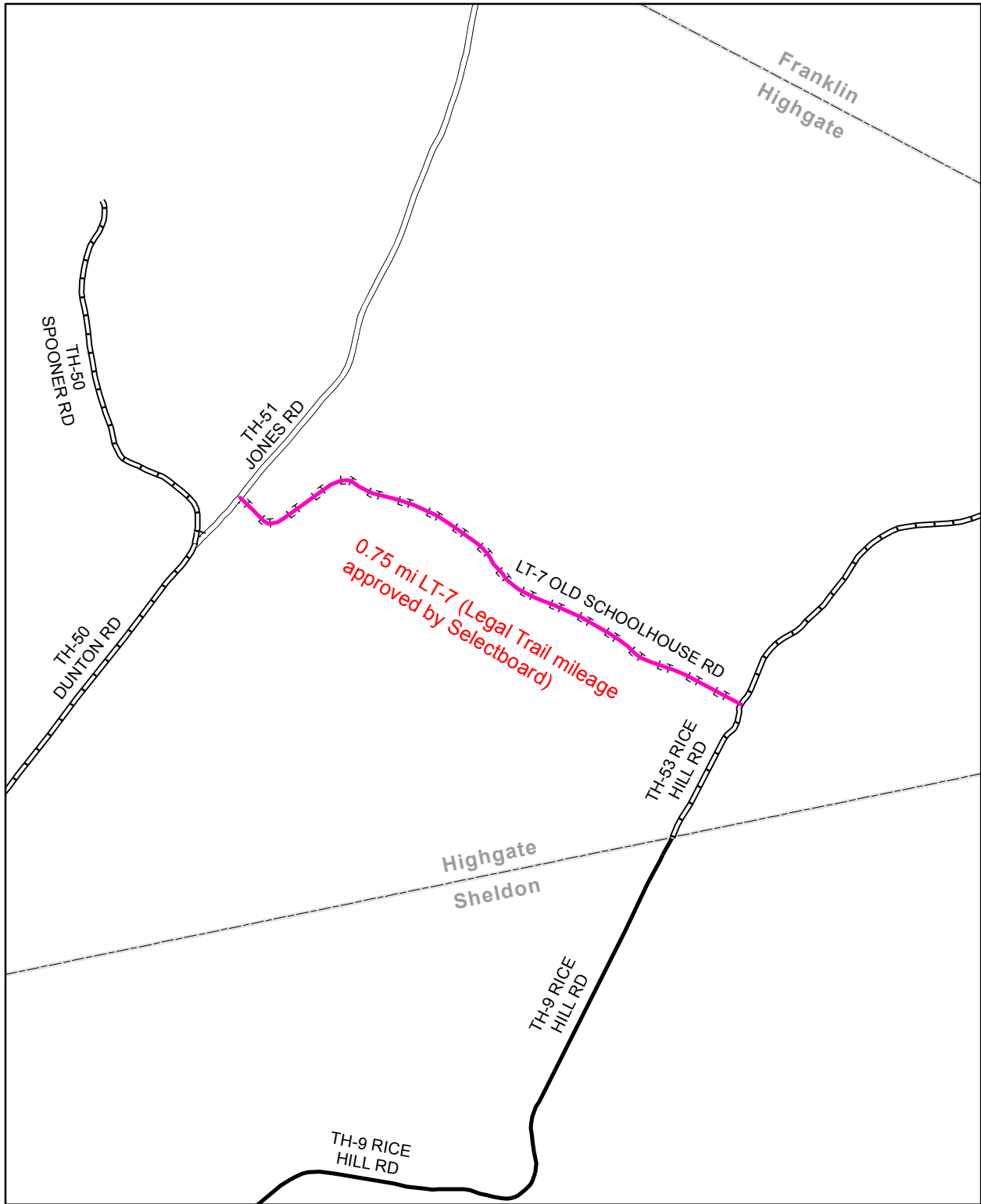




Mileage Certificate Change 2007 -- HIGHGATE

Mapping Unit
 Policy & Planning Division
 Vermont Agency of Transportation -- February 2007

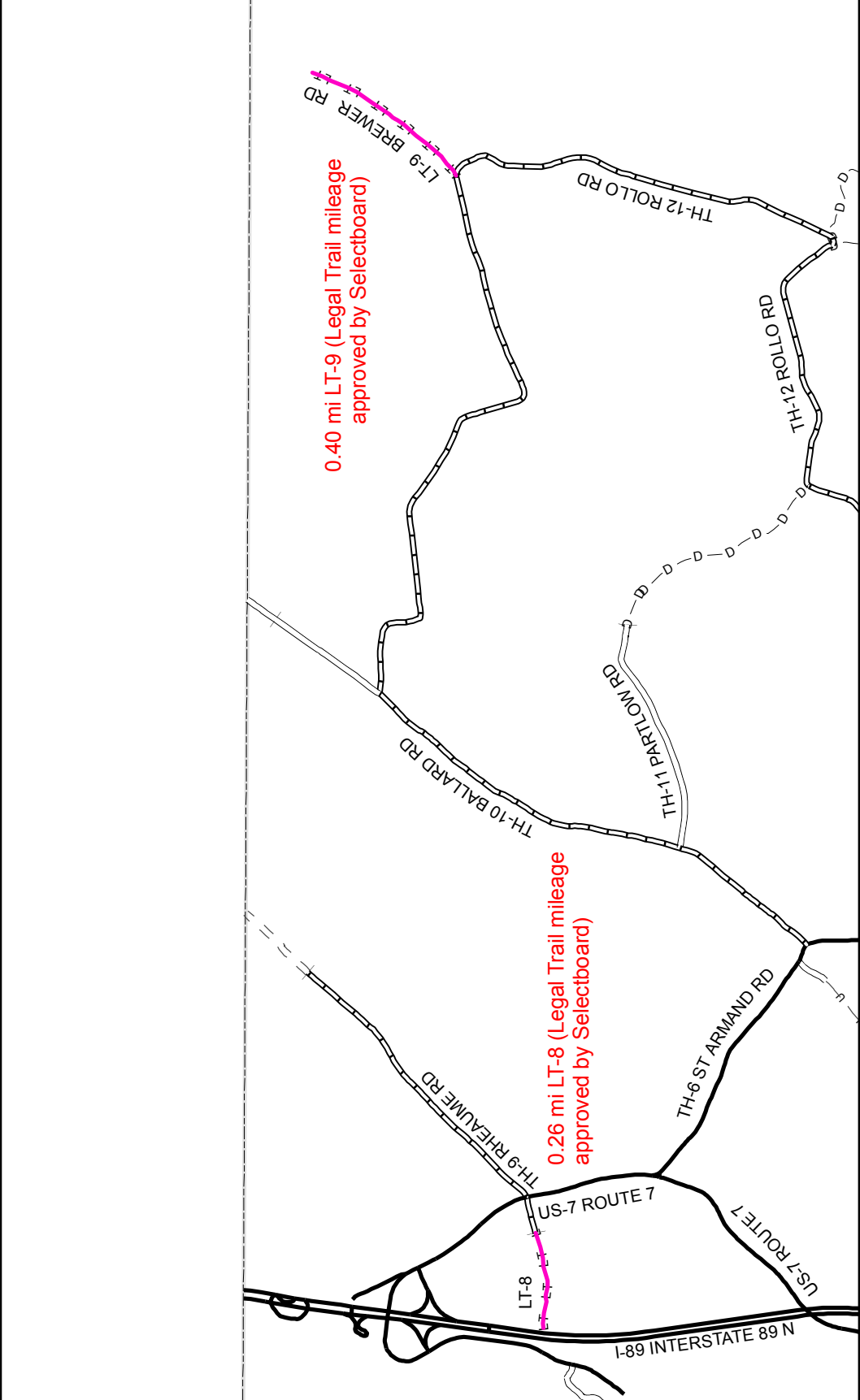




Mileage Certificate Change 2007 -- HIGHGATE

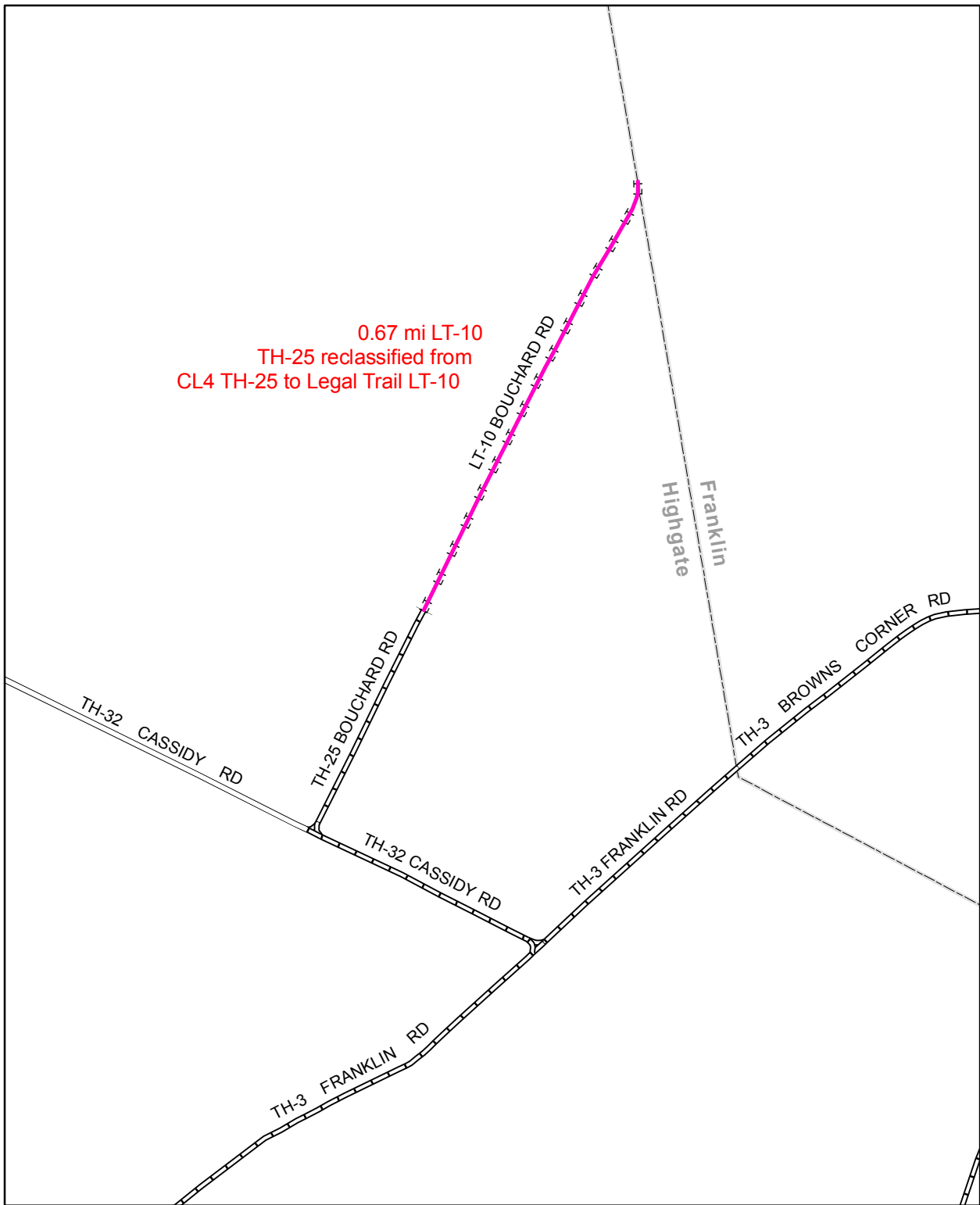
Mapping Unit
 Policy & Planning Division
 Vermont Agency of Transportation -- February 2007





Mileage Certificate Change 2007 -- HIGHGATE

Mapping Unit
 Policy & Planning Division
 Vermont Agency of Transportation -- February 2007

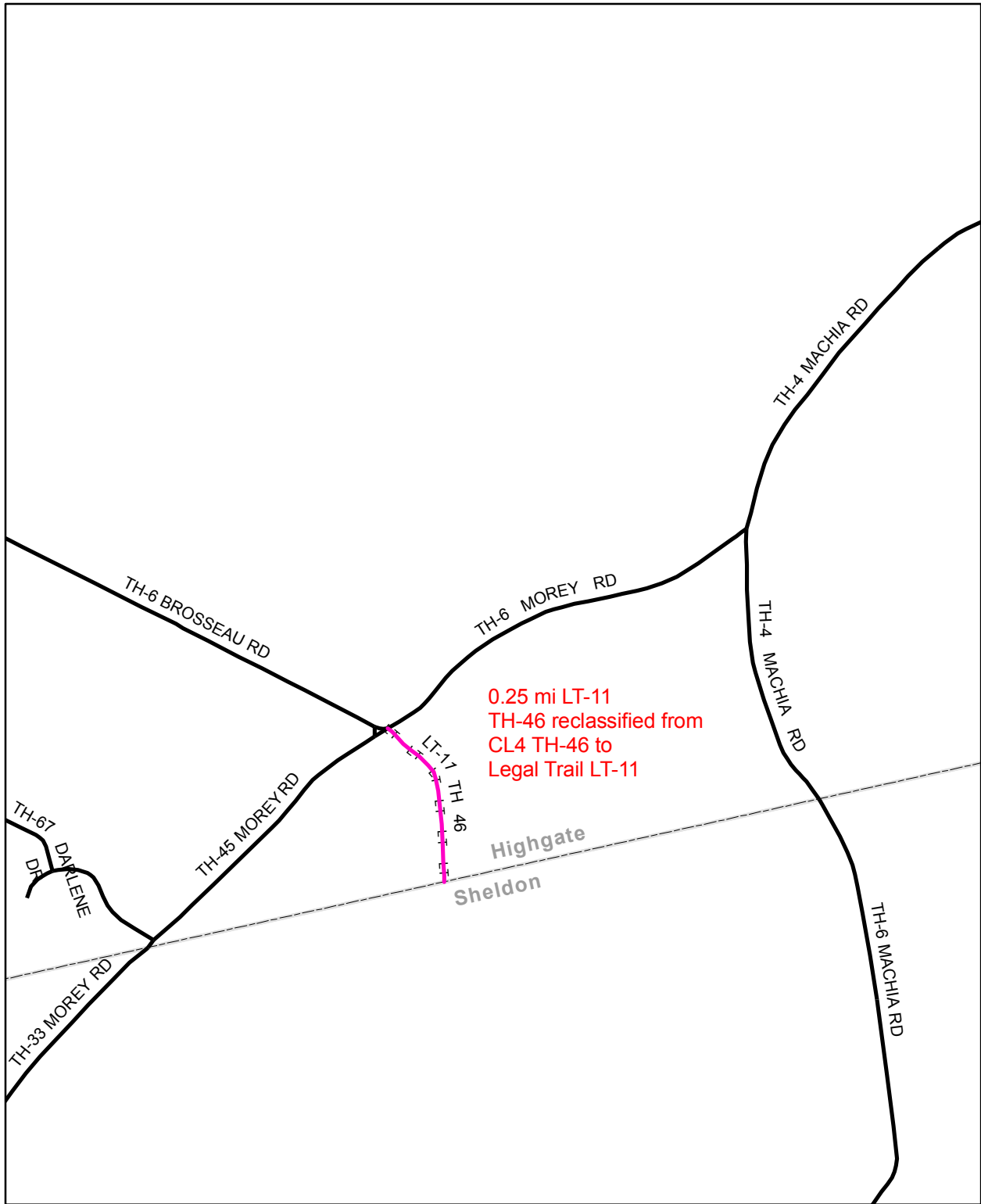


0.67 mi LT-10
 TH-25 reclassified from
 CL4 TH-25 to Legal Trail LT-10

Mileage Certificate Change 2007 -- HIGHGATE

Mapping Unit
 Policy & Planning Division
 Vermont Agency of Transportation -- February 2007

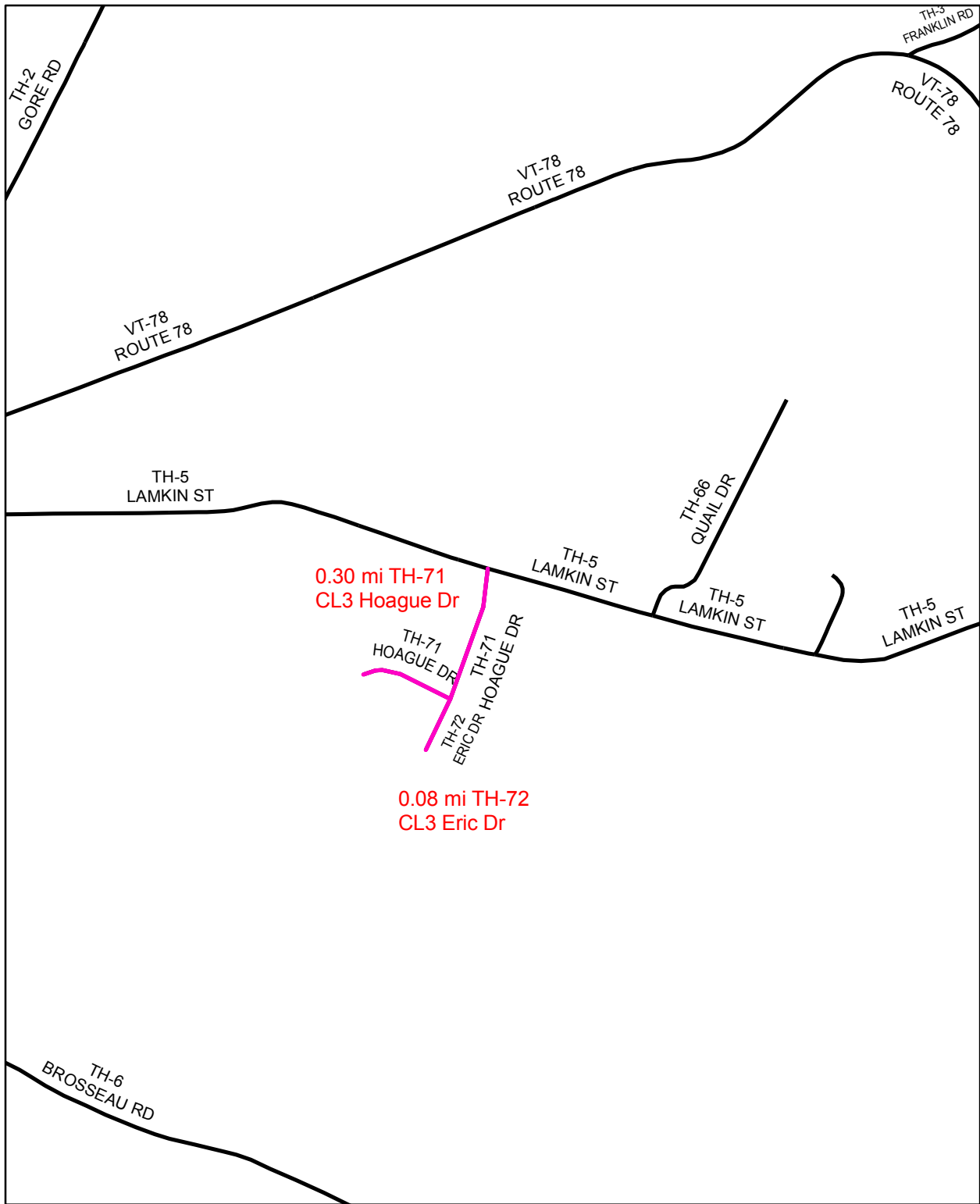




Mileage Certificate Change 2007 -- HIGHGATE

Mapping Unit
 Policy & Planning Division
 Vermont Agency of Transportation -- February 2007

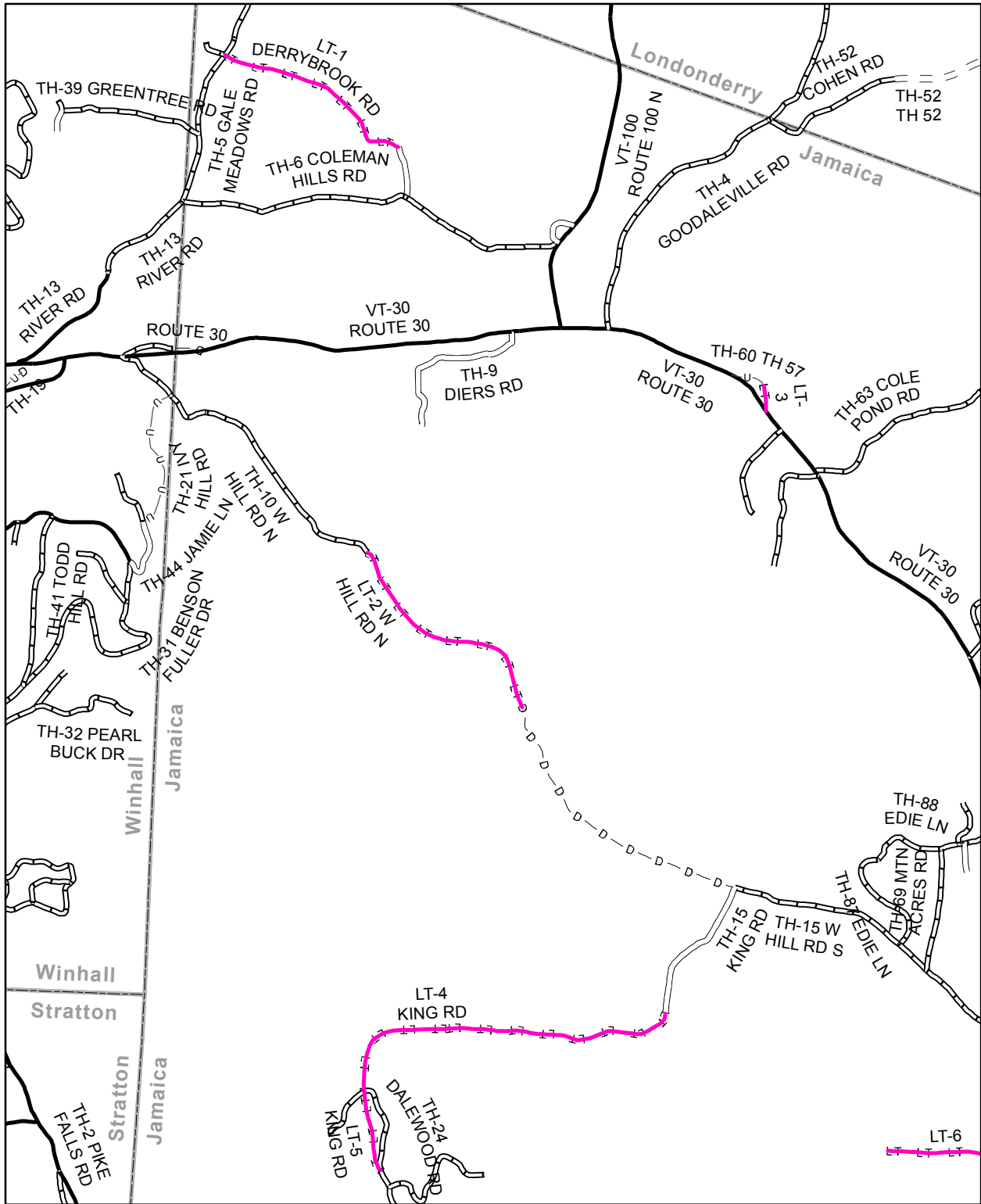




Mileage Certificate Change 2007 -- HIGHGATE

Mapping Unit
 Policy & Planning Division
 Vermont Agency of Transportation -- February 2007



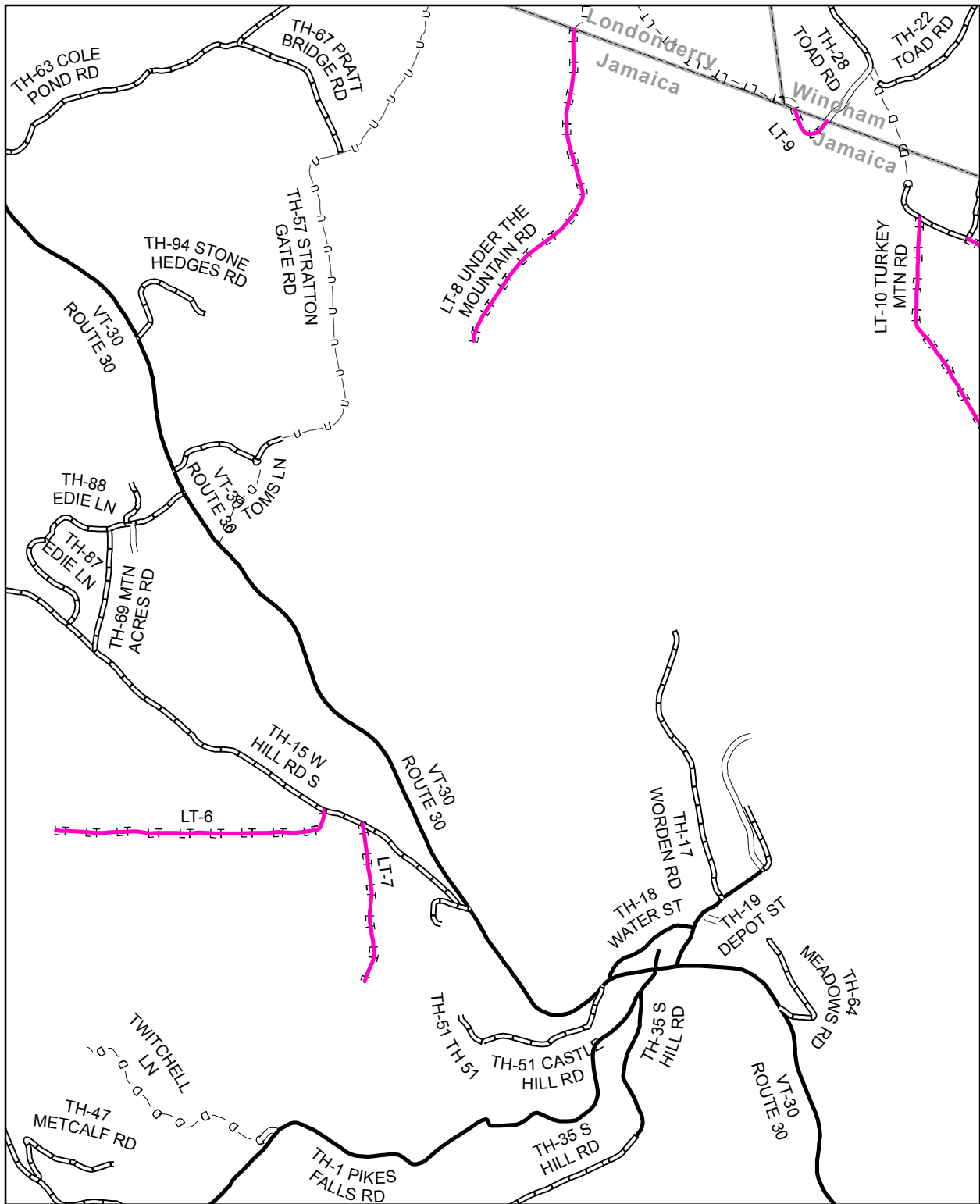


Mileage Certificate Change 2007 -- JAMAICA

Total 19.57 mi Legal Trail mileage approved by Selectboard
(LT-1 through LT-25)

Mapping Unit
Policy & Planning Division
Vermont Agency of Transportation -- March 2007



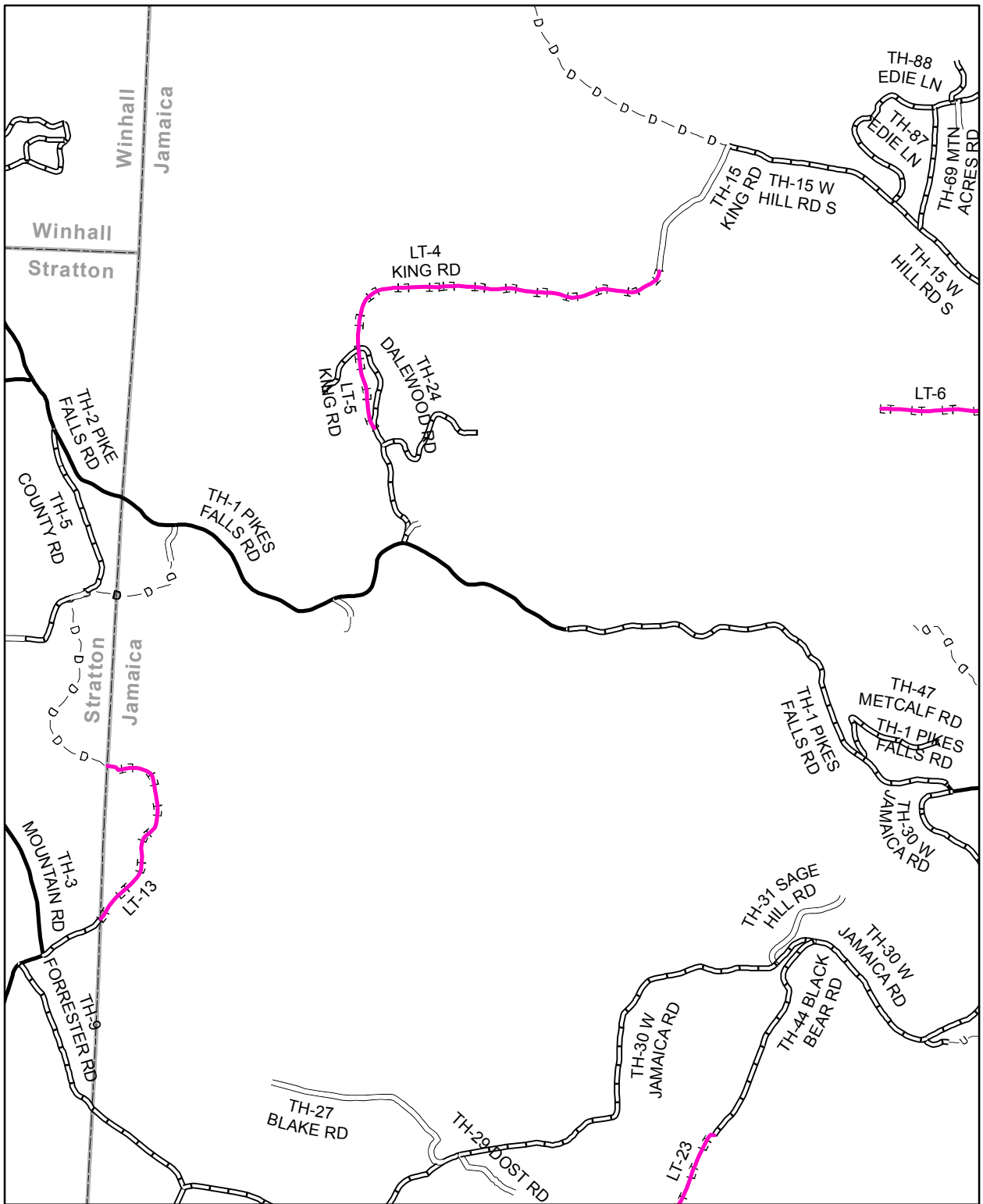


Mileage Certificate Change 2007 -- JAMAICA

Total 19.57 mi Legal Trail mileage approved by Selectboard
(LT-1 through LT-25)

Mapping Unit
Policy & Planning Division
Vermont Agency of Transportation -- March 2007



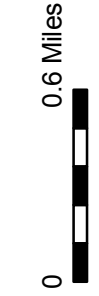
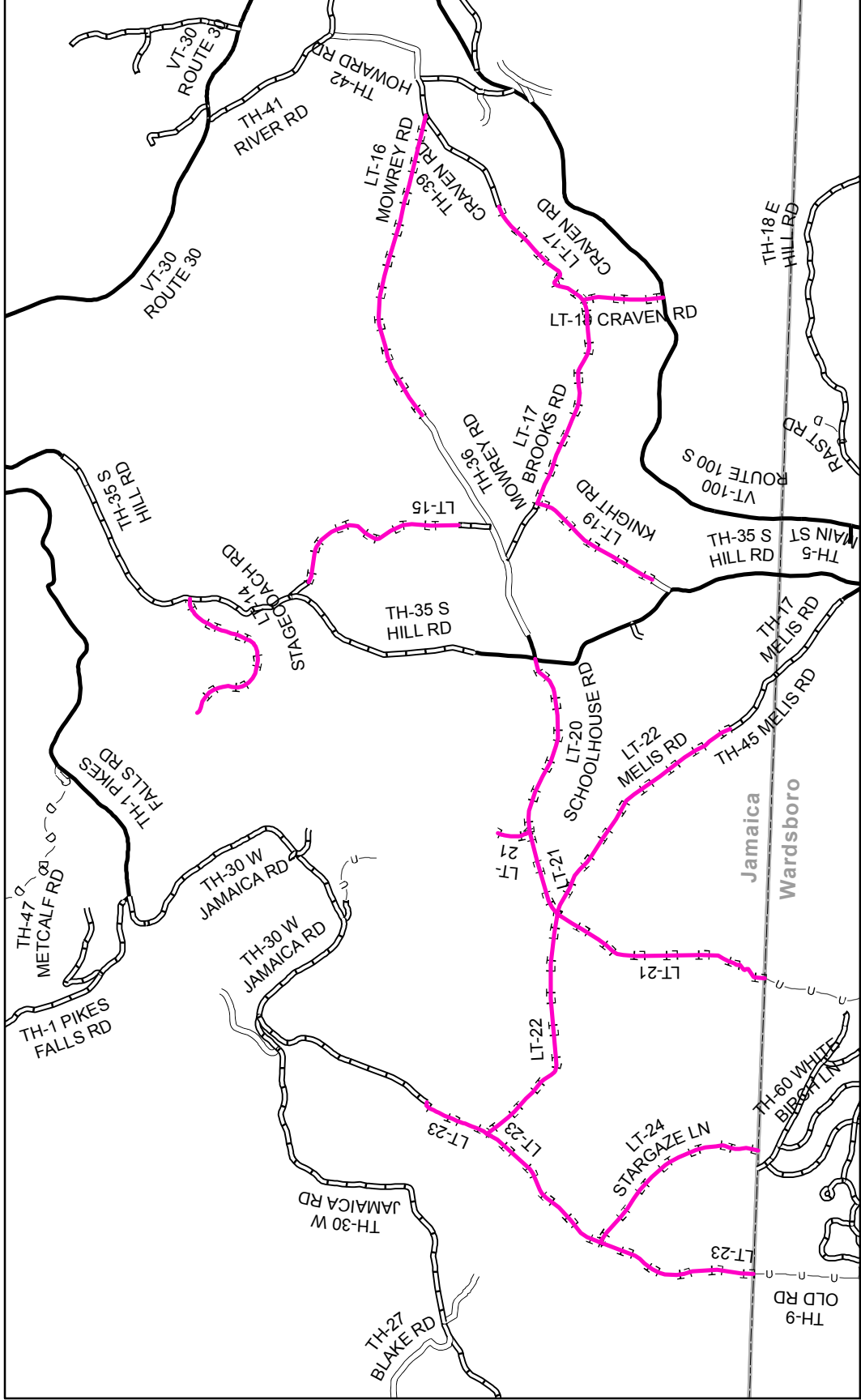


Mileage Certificate Change 2007 -- JAMAICA

Total 19.57 mi Legal Trail mileage approved by Selectboard
(LT-1 through LT-25)

Mapping Unit
Policy & Planning Division
Vermont Agency of Transportation -- March 2007

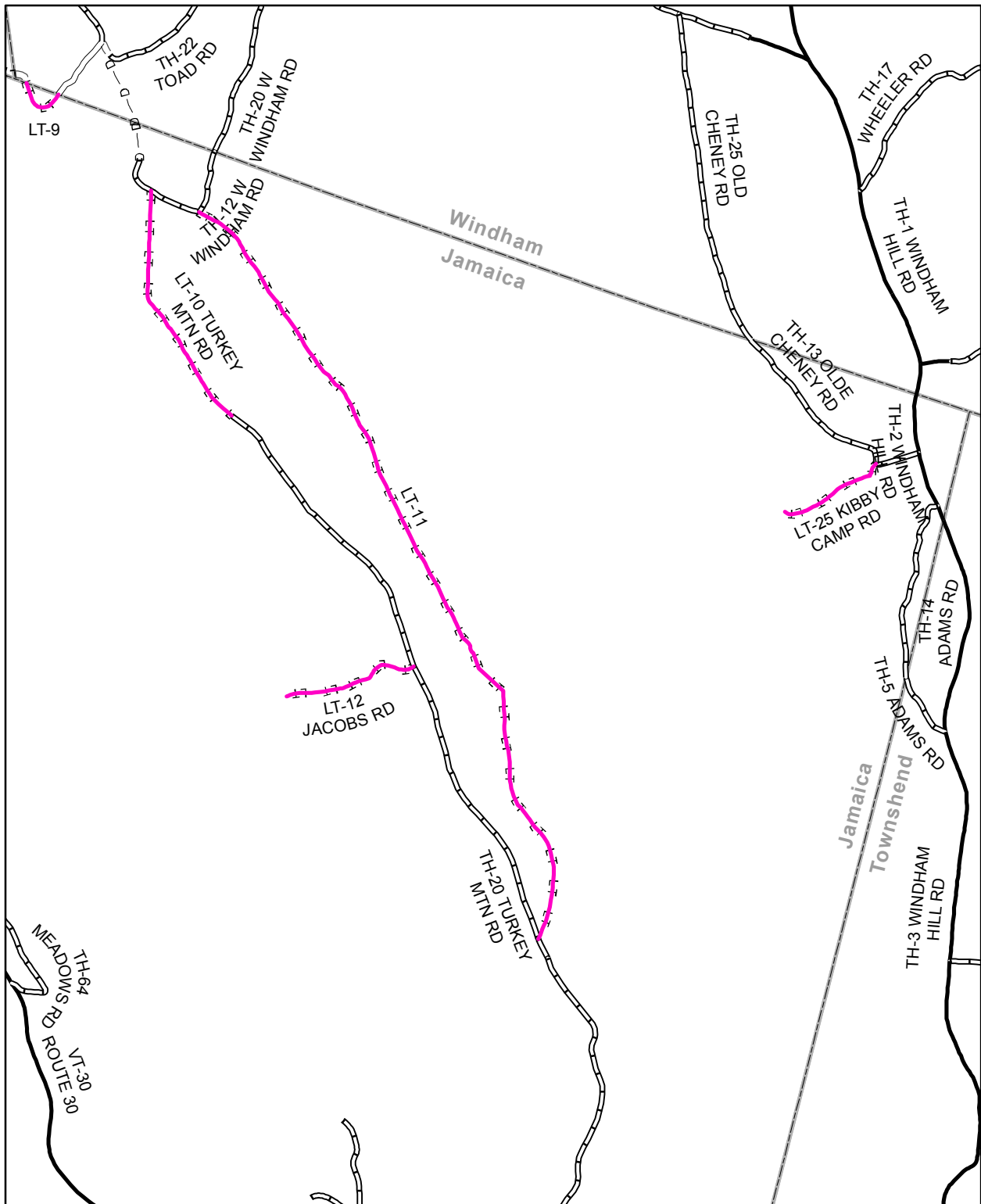




Mileage Certificate Change 2007 -- JAMAICA

Total 19.57 mi Legal Trail mileage approved by Selectboard
(LT-1 through LT-25)

Mapping Unit
Policy & Planning Division
Vermont Agency of Transportation -- March 2007

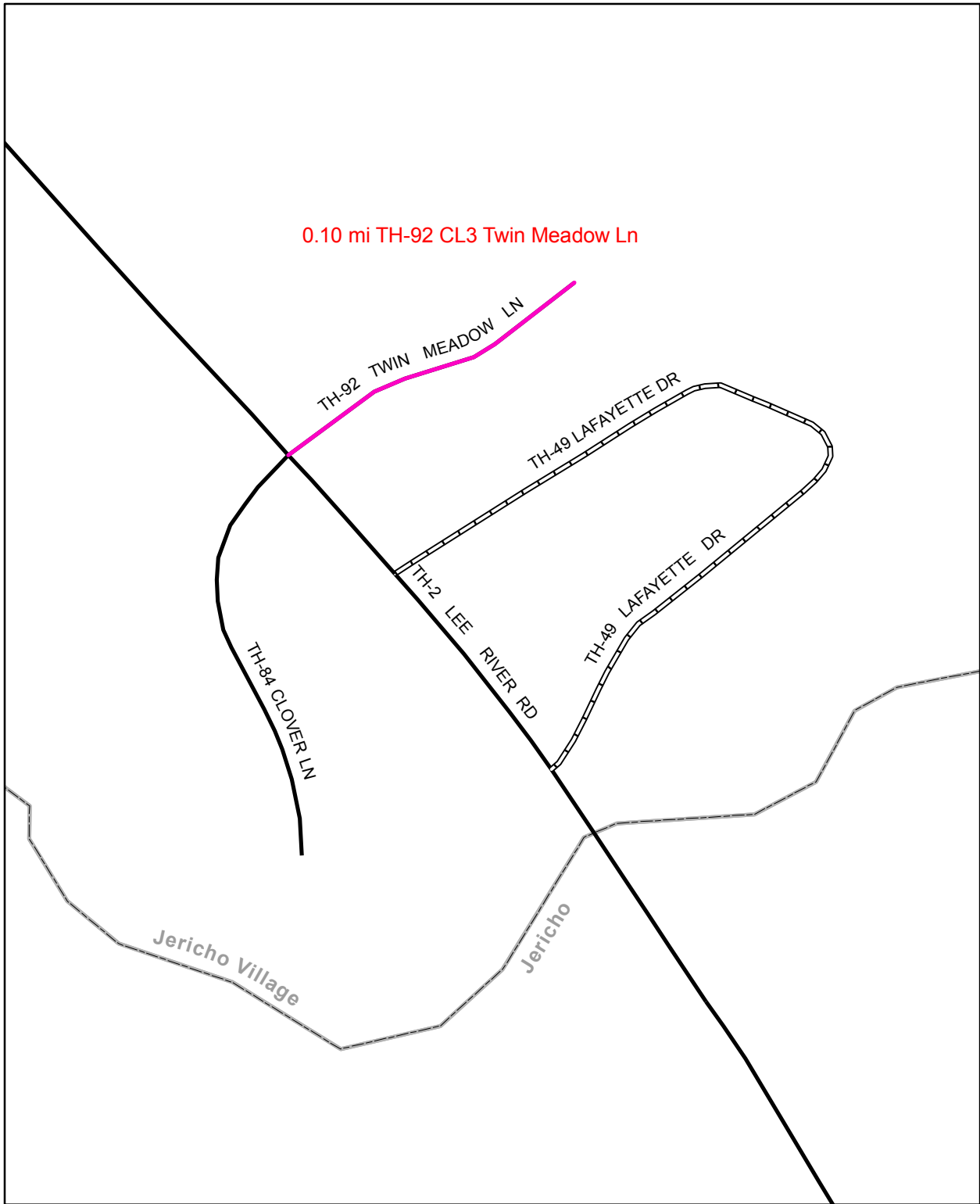


Mileage Certificate Change 2007 -- JAMAICA

Total 19.57 mi Legal Trail mileage approved by Selectboard
(LT-1 through LT-25)

Mapping Unit
Policy & Planning Division
Vermont Agency of Transportation -- March 2007





0.10 mi TH-92 CL3 Twin Meadow Ln

TH-92 TWIN MEADOW LN

TH-49 LAFAYETTE DR

TH-2 LEE RIVER RD

TH-84 CLOVER LN

TH-49 LAFAYETTE DR

Jericho Village

Jericho

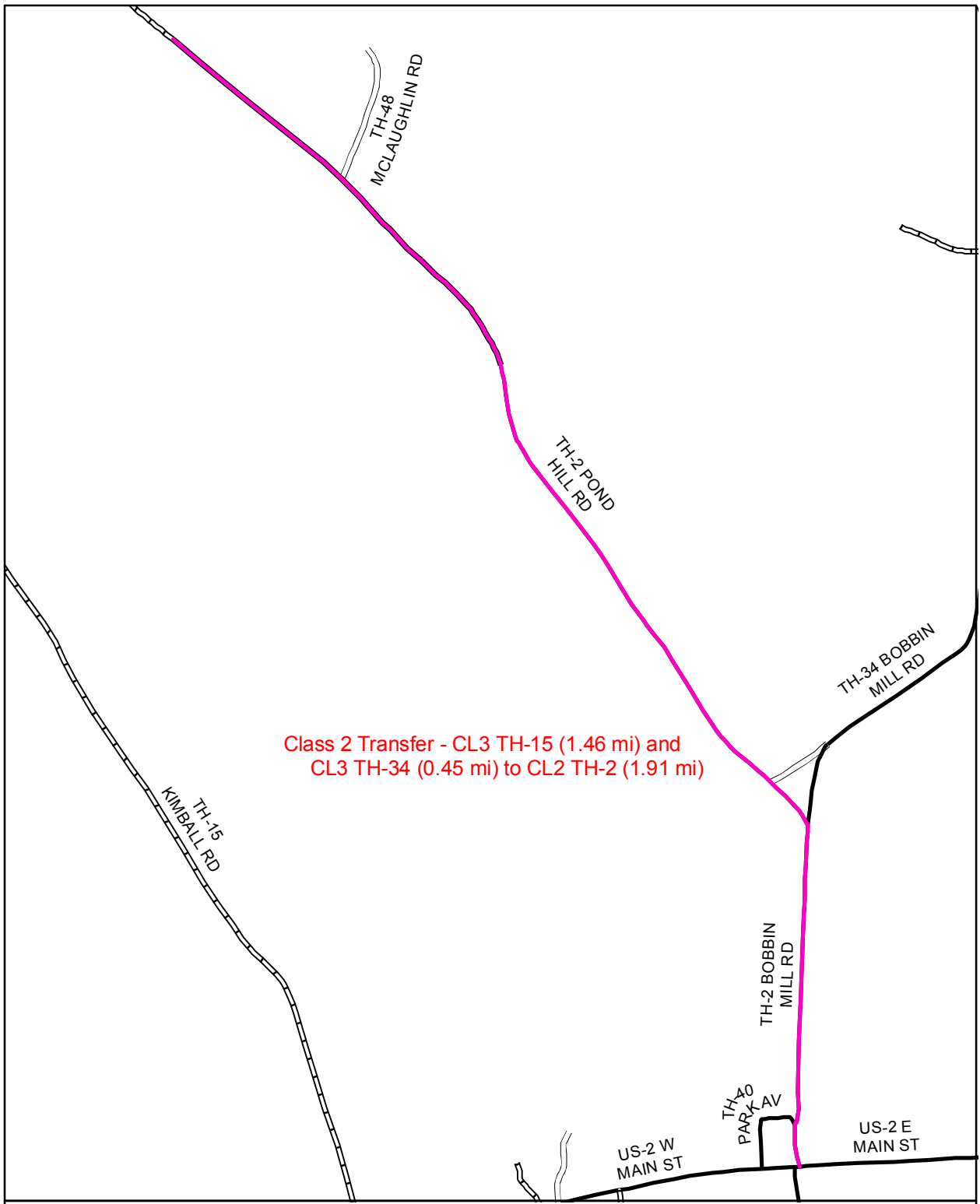
Mileage Certificate Change 2007 -- JERICHO

Mapping Unit
Policy & Planning Division
Vermont Agency of Transportation -- March 2007



0 0.05 Miles



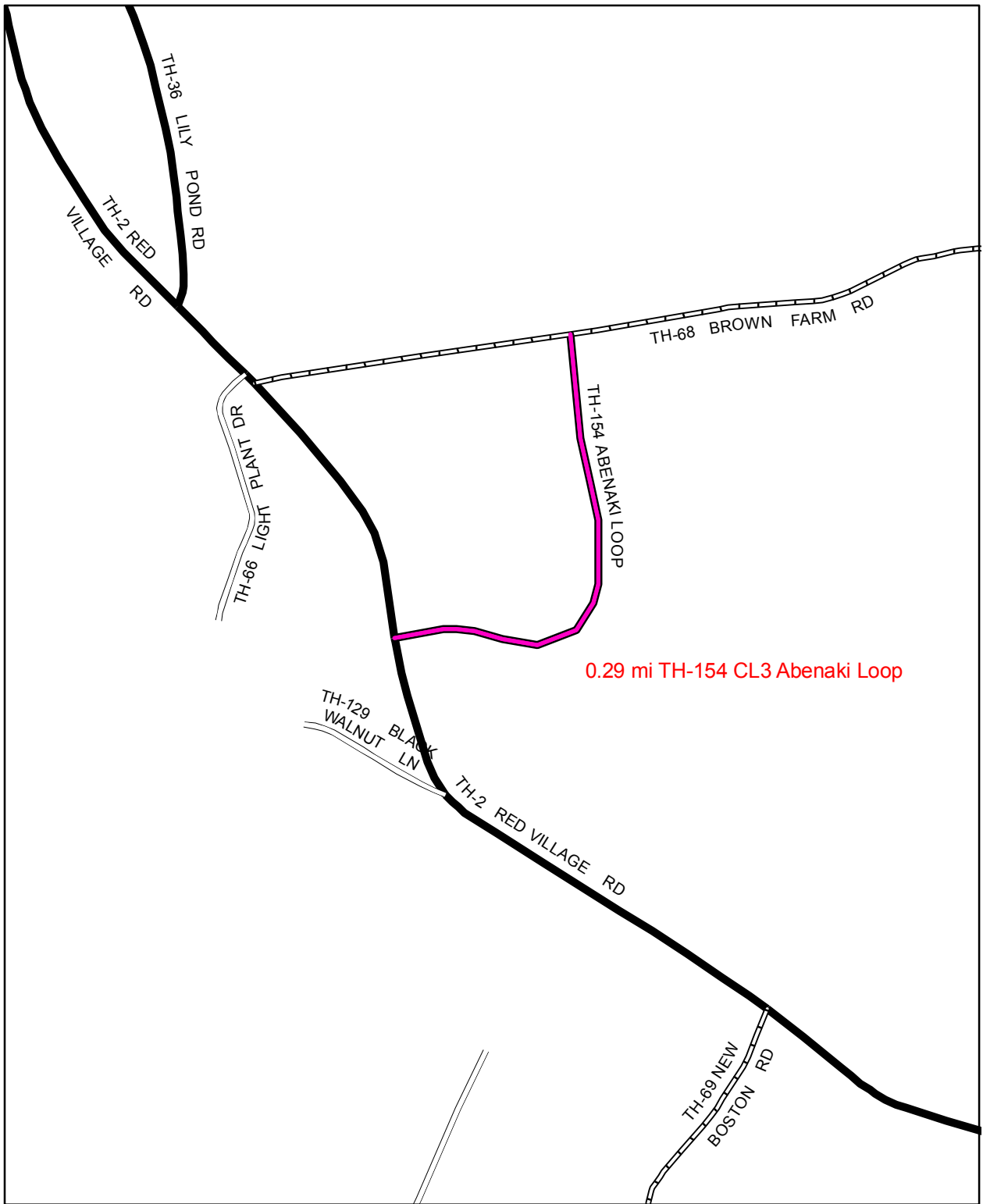


Class 2 Transfer - CL3 TH-15 (1.46 mi) and CL3 TH-34 (0.45 mi) to CL2 TH-2 (1.91 mi)

Mileage Certificate Change 2007 -- LUNENBURG

Mapping Unit
 Policy & Planning Division
 Vermont Agency of Transportation -- April 2007

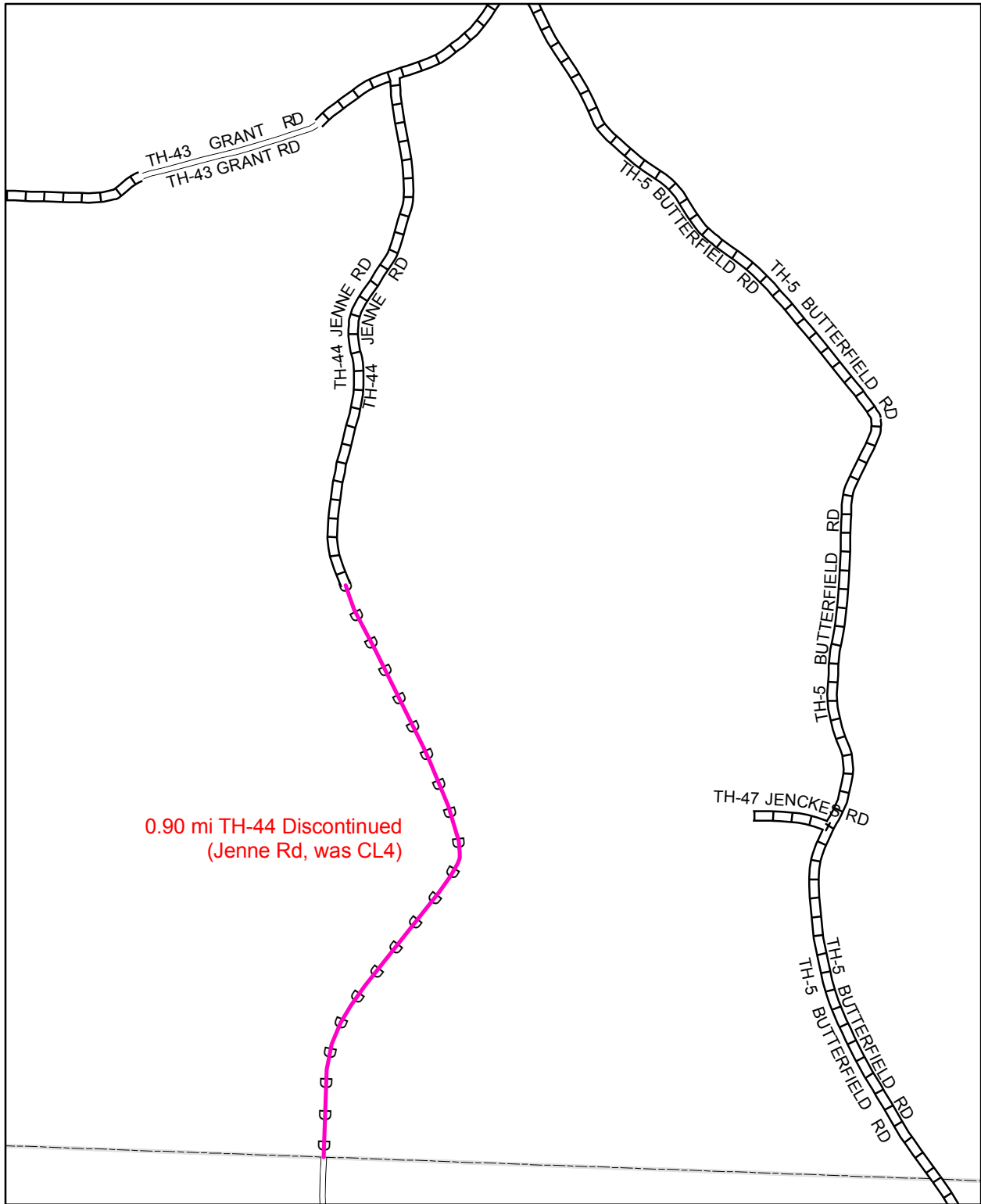




Mileage Certificate Change 2007 -- LYNDON

Mapping Unit
 Policy & Planning Division
 Vermont Agency of Transportation -- May 2007






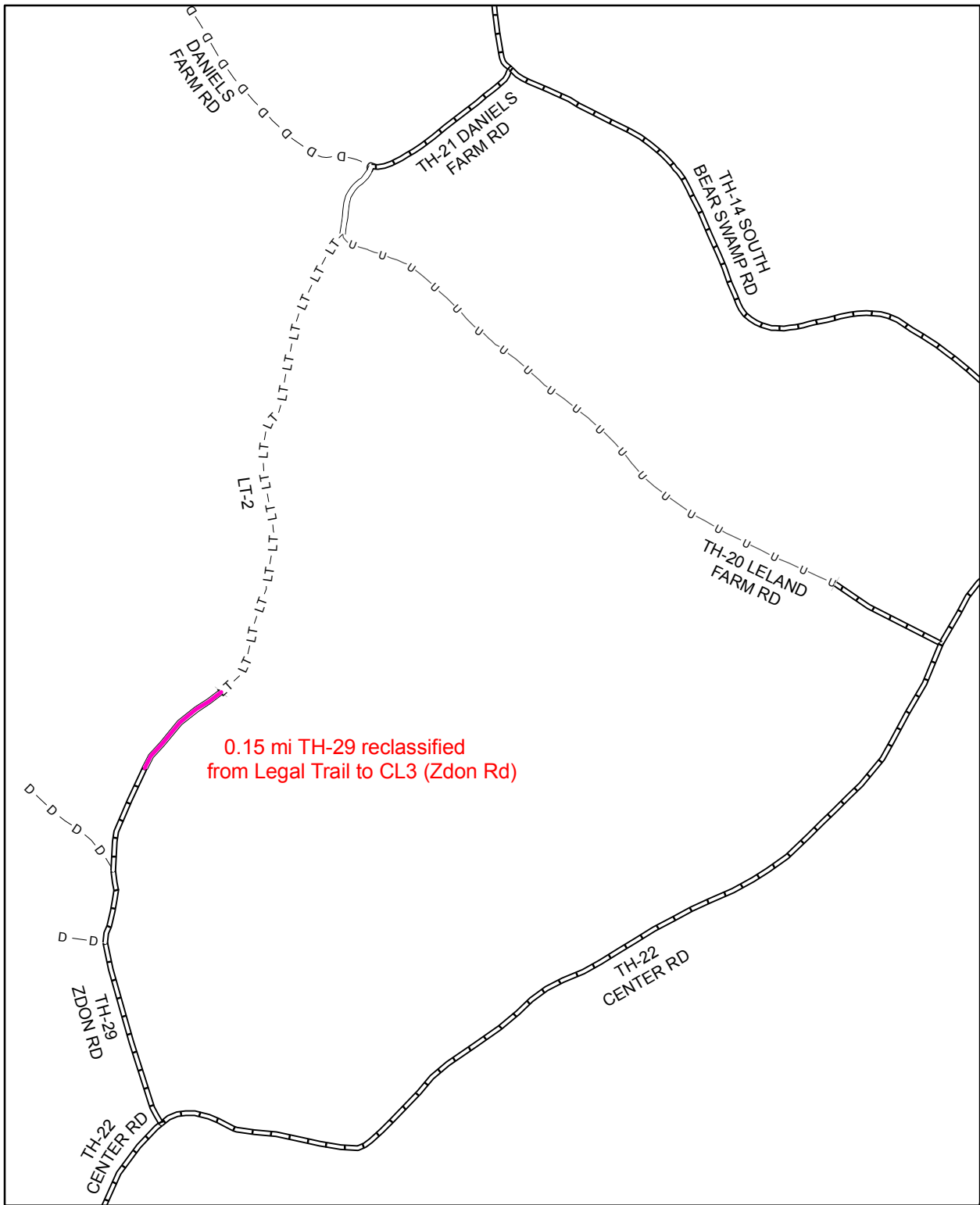
0.90 mi TH-44 Discontinued
(Jenne Rd, was CL4)

Mileage Certificate Change 2007 -- MARLBORO



Mapping Unit
Policy & Planning Division
Vermont Agency of Transportation -- January 2007



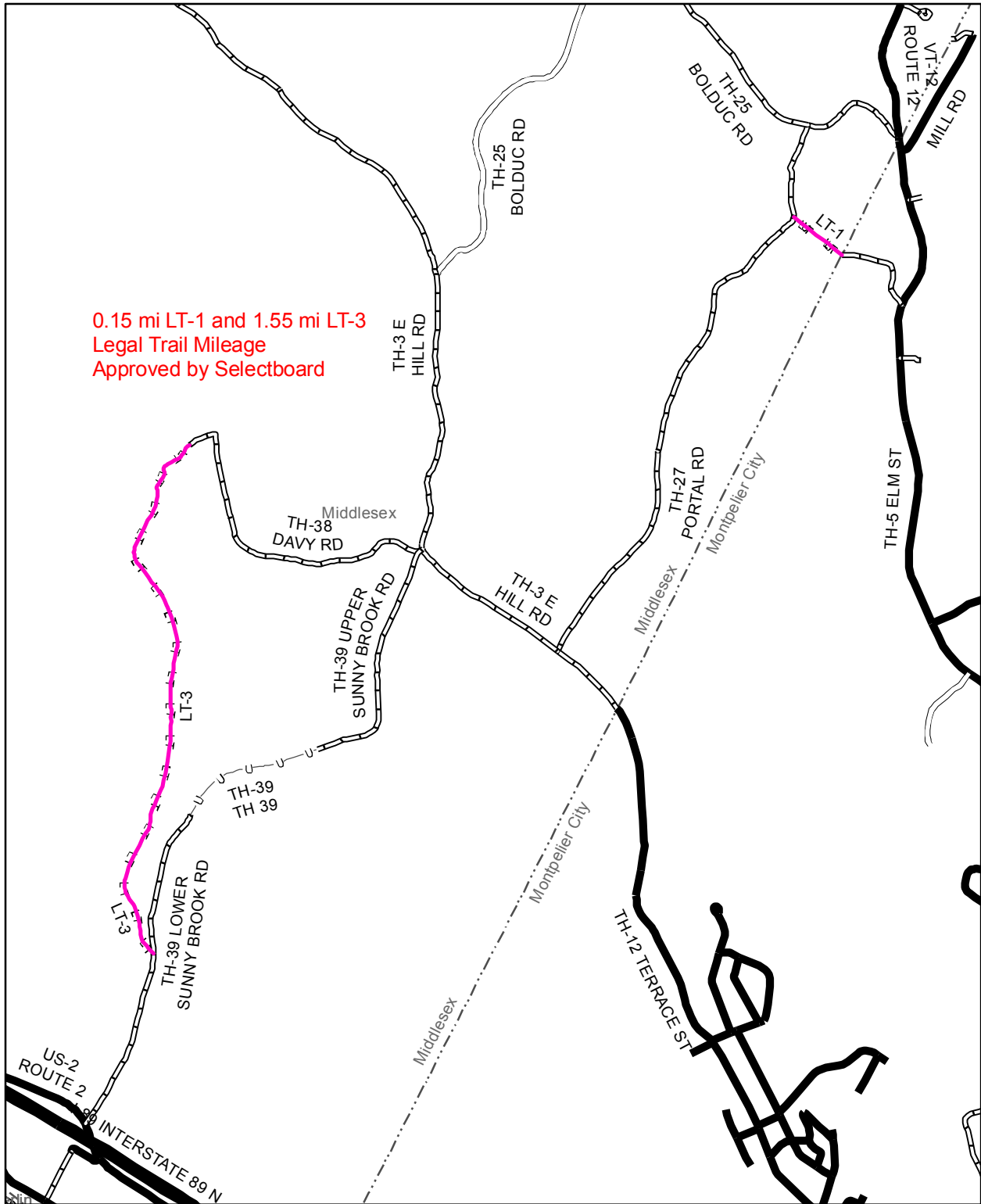


0.15 mi TH-29 reclassified
from Legal Trail to CL3 (Zdon Rd)

Mileage Certificate Change 2007 -- MIDDLESEX

Mapping Unit
Policy & Planning Division
Vermont Agency of Transportation -- February 2007



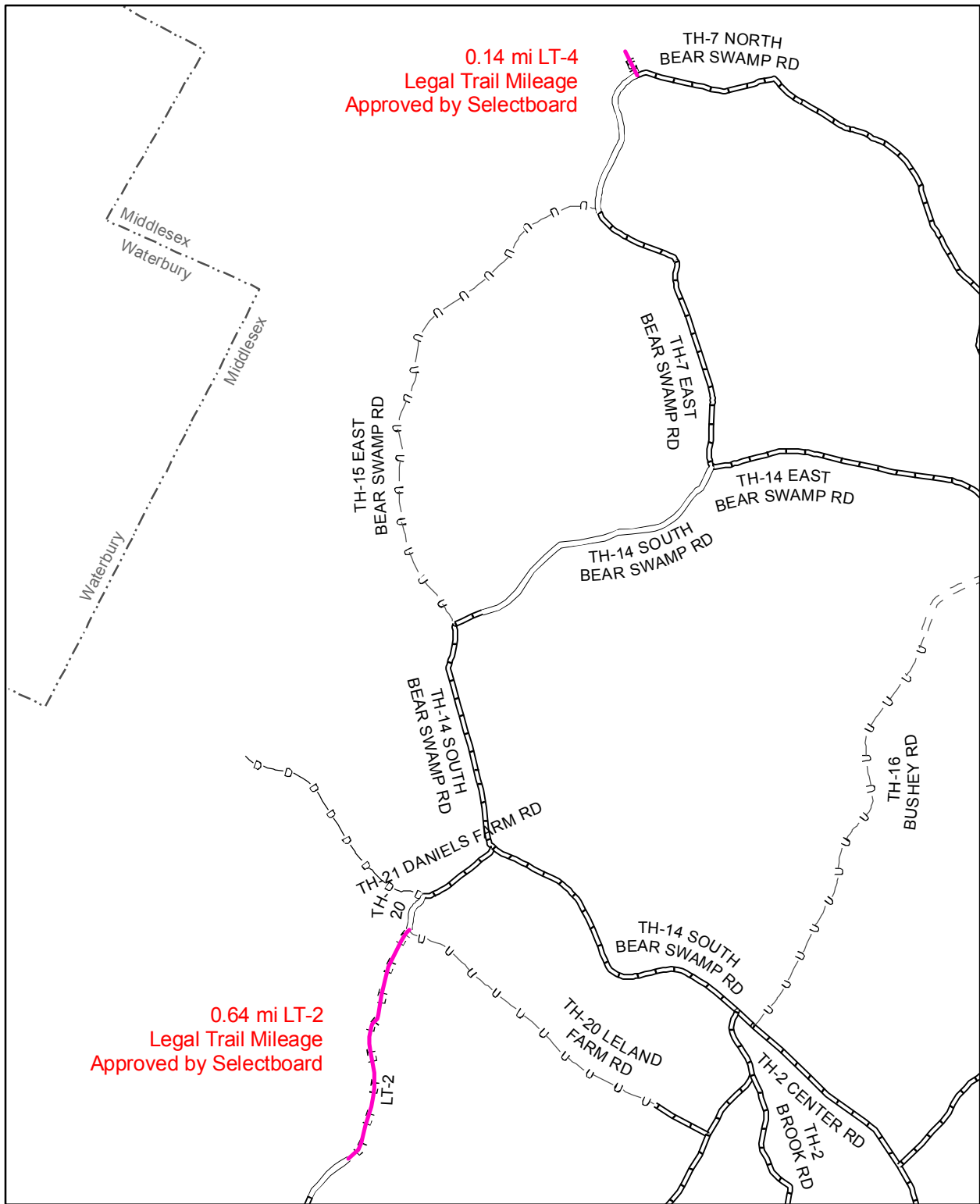


0.15 mi LT-1 and 1.55 mi LT-3
 Legal Trail Mileage
 Approved by Selectboard

Mileage Certificate Change 2007 -- MIDDLESEX

Mapping Unit
 Policy & Planning Division
 Vermont Agency of Transportation -- June 2007





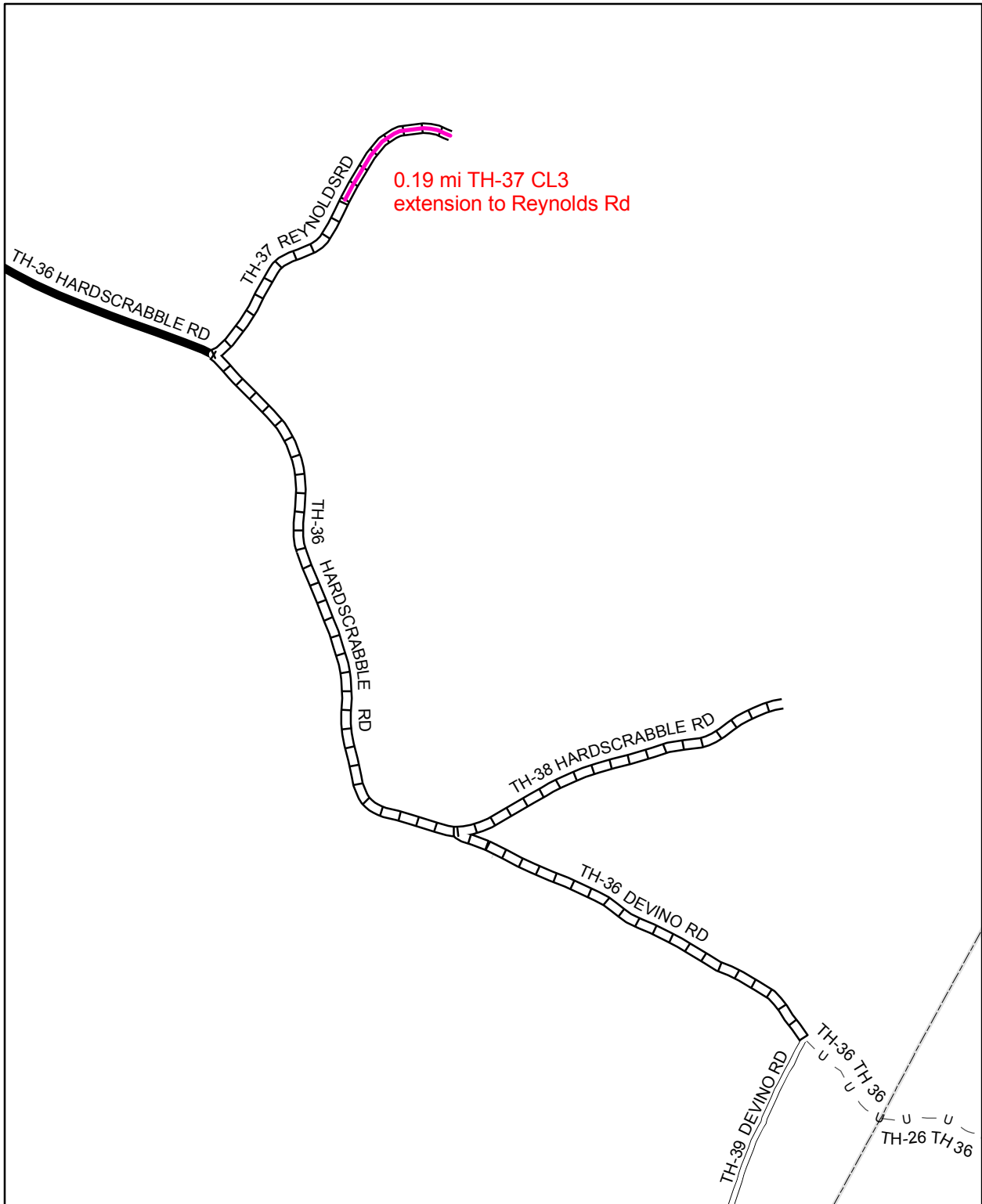
0.14 mi LT-4
 Legal Trail Mileage
 Approved by Selectboard

0.64 mi LT-2
 Legal Trail Mileage
 Approved by Selectboard

Mileage Certificate Change 2007 -- MIDDLESEX


Mapping Unit
 Policy & Planning Division
 Vermont Agency of Transportation -- June 2007

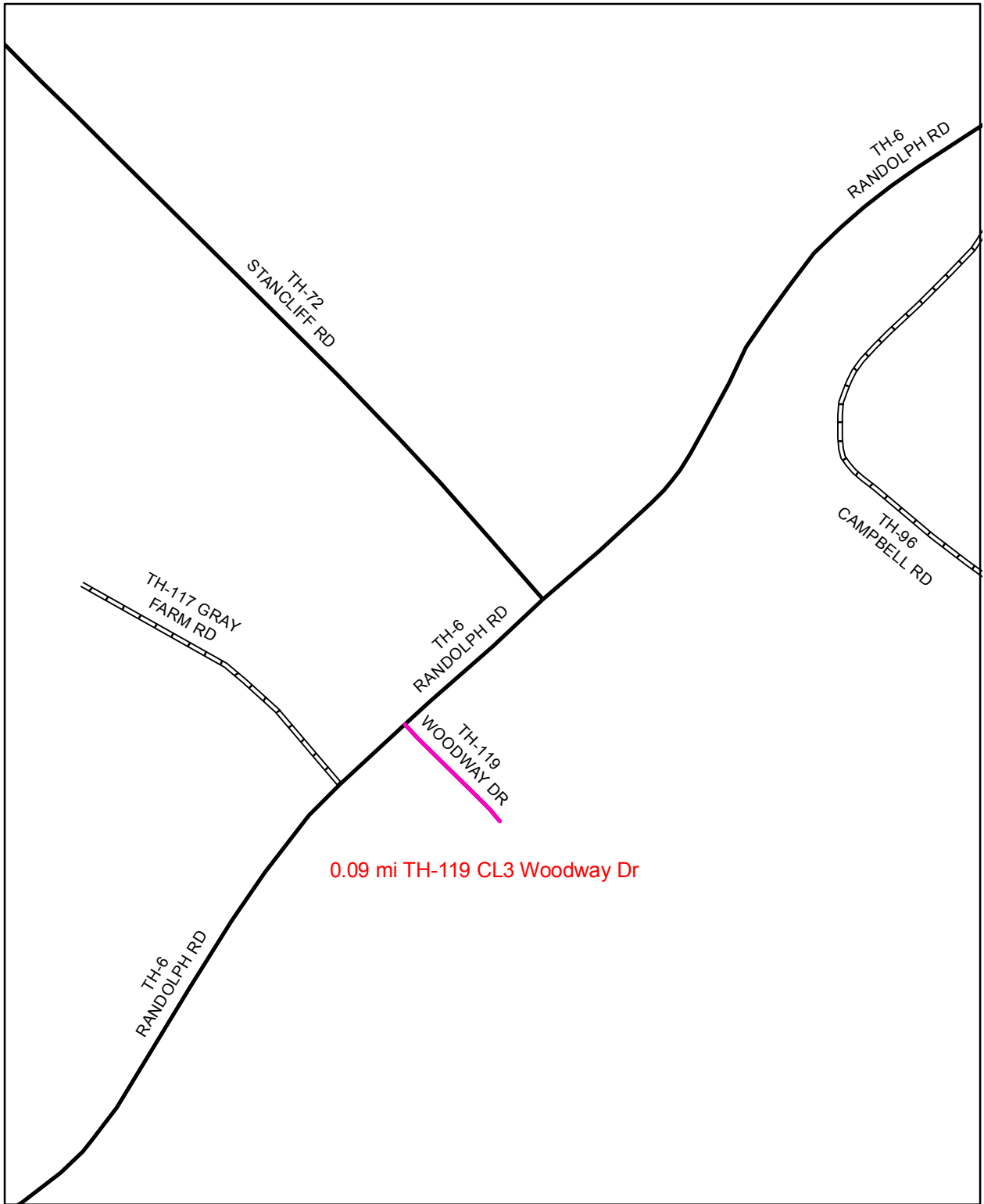




Mileage Certificate Change 2007 -- MILTON

Mapping Unit
 Policy & Planning Division
 Vermont Agency of Transportation -- January 2007





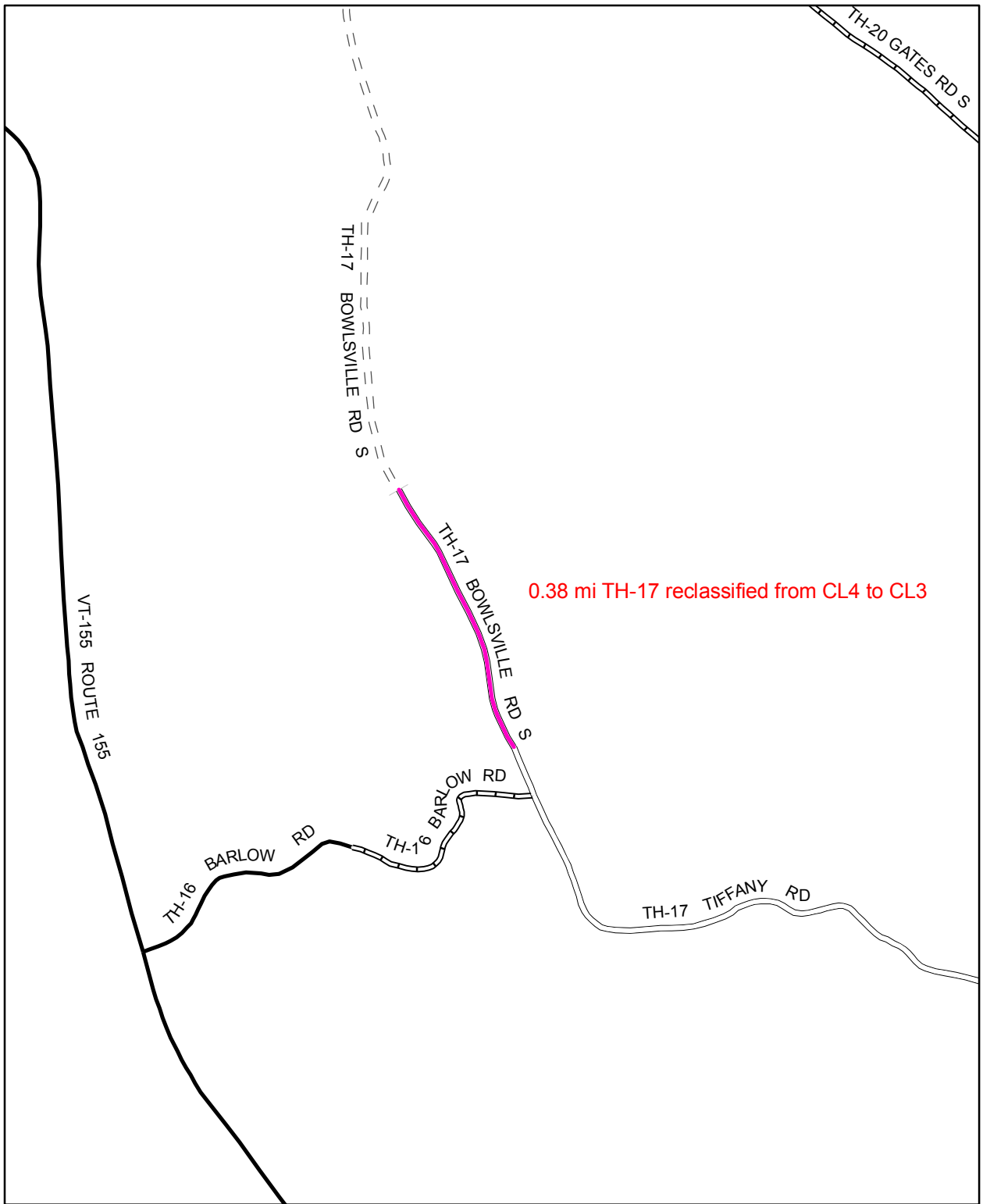
Mileage Certificate Change 2007 -- MORRISTOWN

Mapping Unit
Policy & Planning Division
Vermont Agency of Transportation -- March 2007



0 0.1 Miles

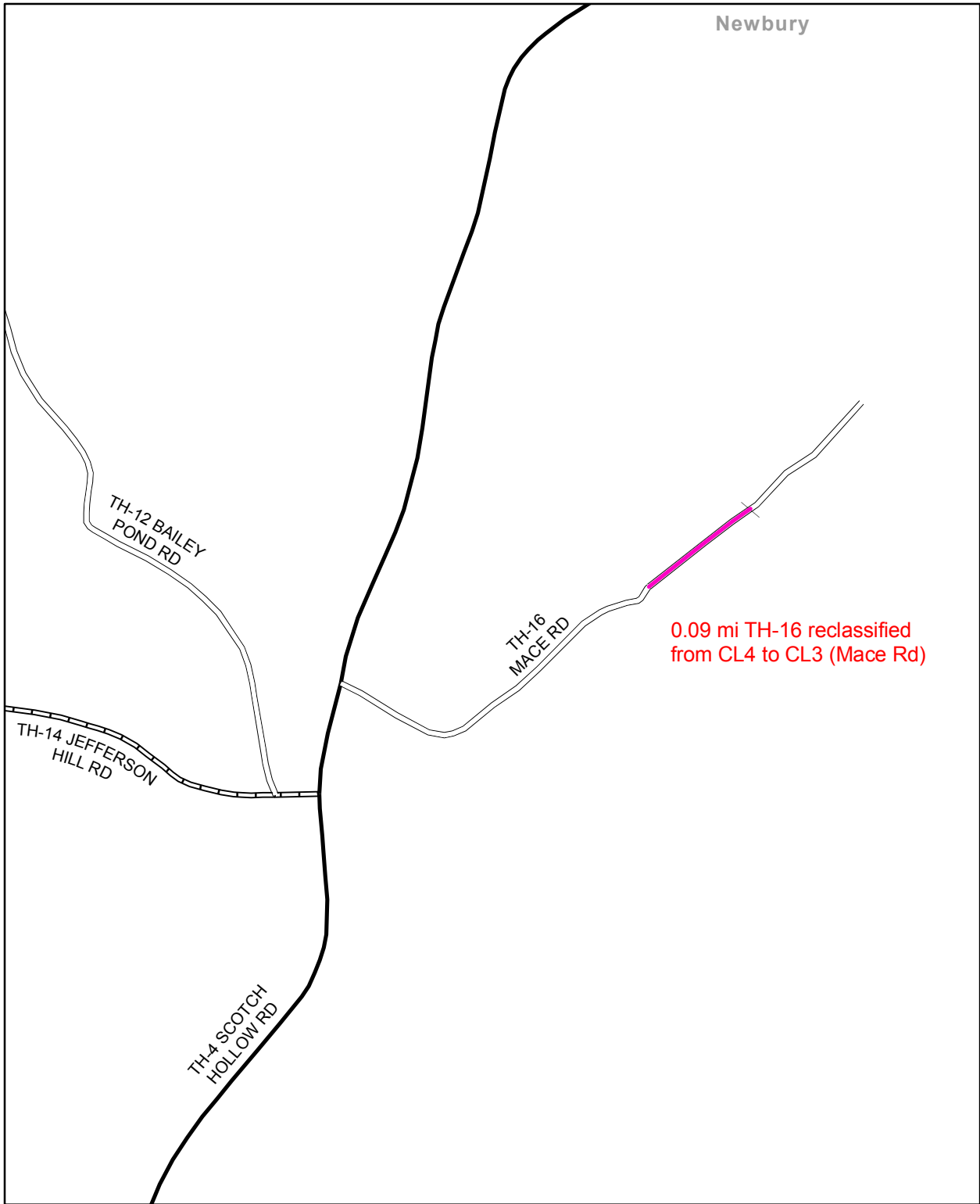
A horizontal scale bar with alternating black and white segments, representing a distance of 0.1 miles.



Mileage Certificate Change 2007 -- MOUNT HOLLY

Mapping Unit
Policy & Planning Division
Vermont Agency of Transportation -- March 2007

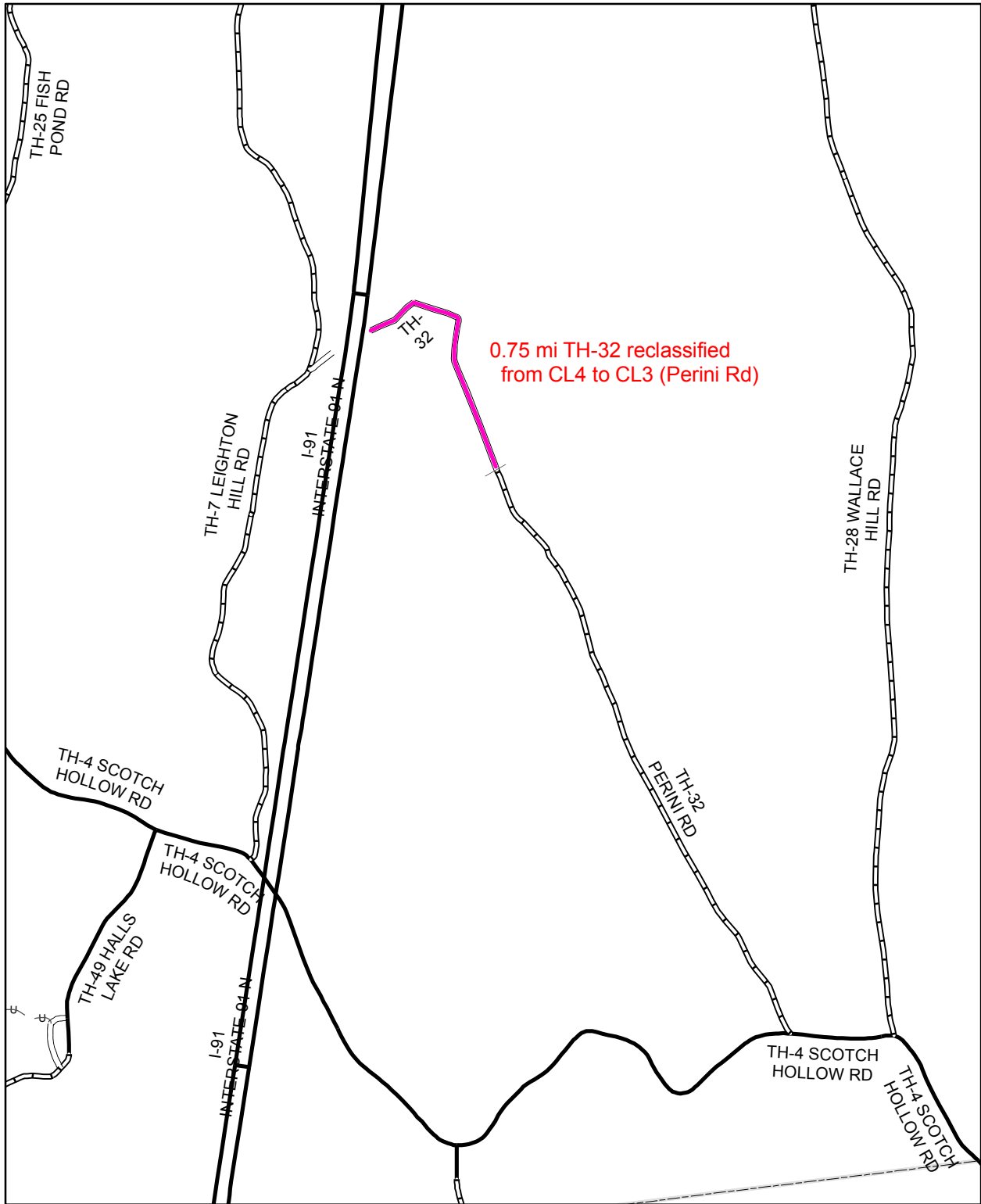




Mileage Certificate Change 2007 -- NEWBURY

Mapping Unit
Policy & Planning Division
Vermont Agency of Transportation -- February 2007



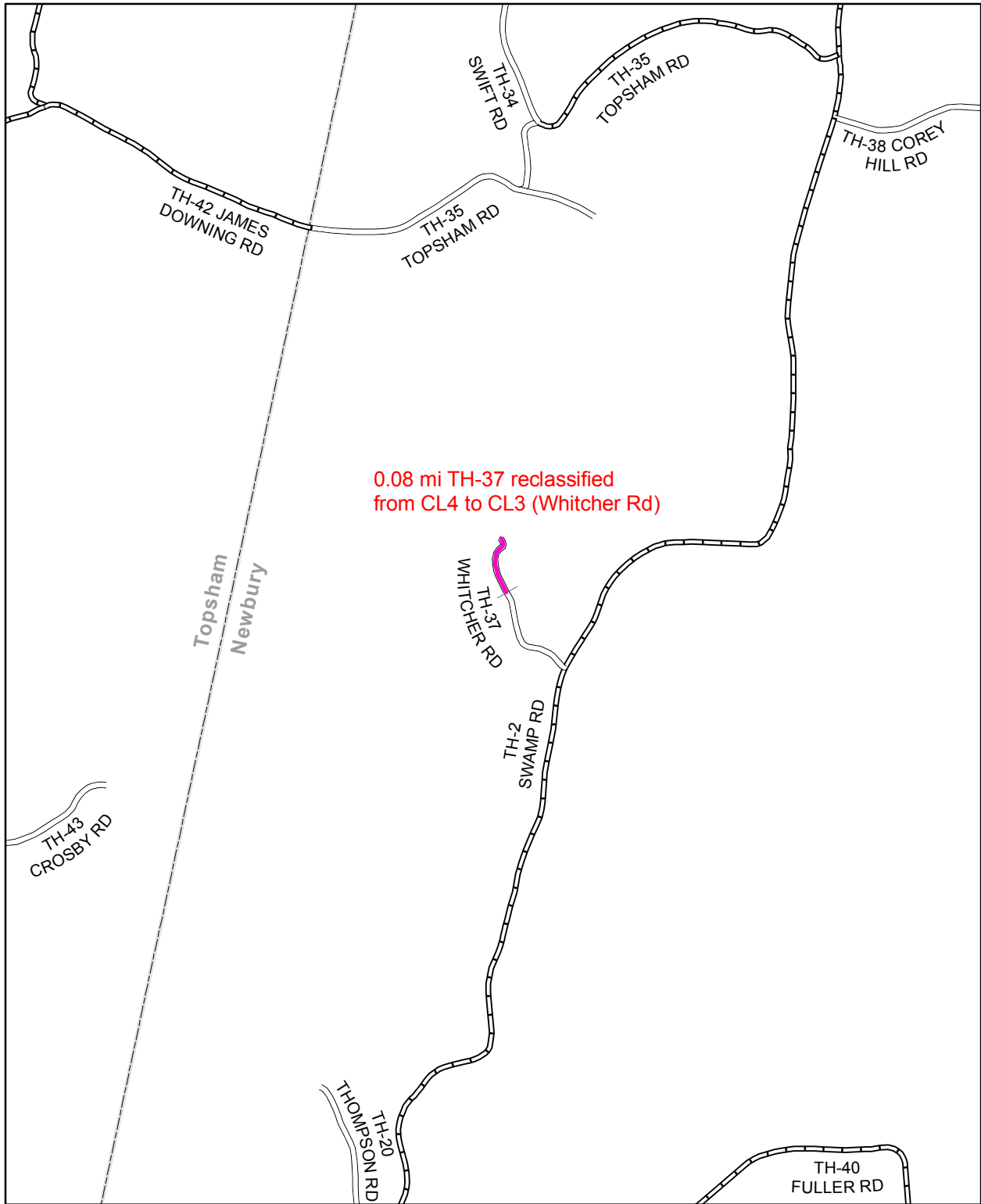


0.75 mi TH-32 reclassified
from CL4 to CL3 (Perini Rd)

Mileage Certificate Change 2007 -- NEWBURY

Mapping Unit
Policy & Planning Division
Vermont Agency of Transportation -- February 2007

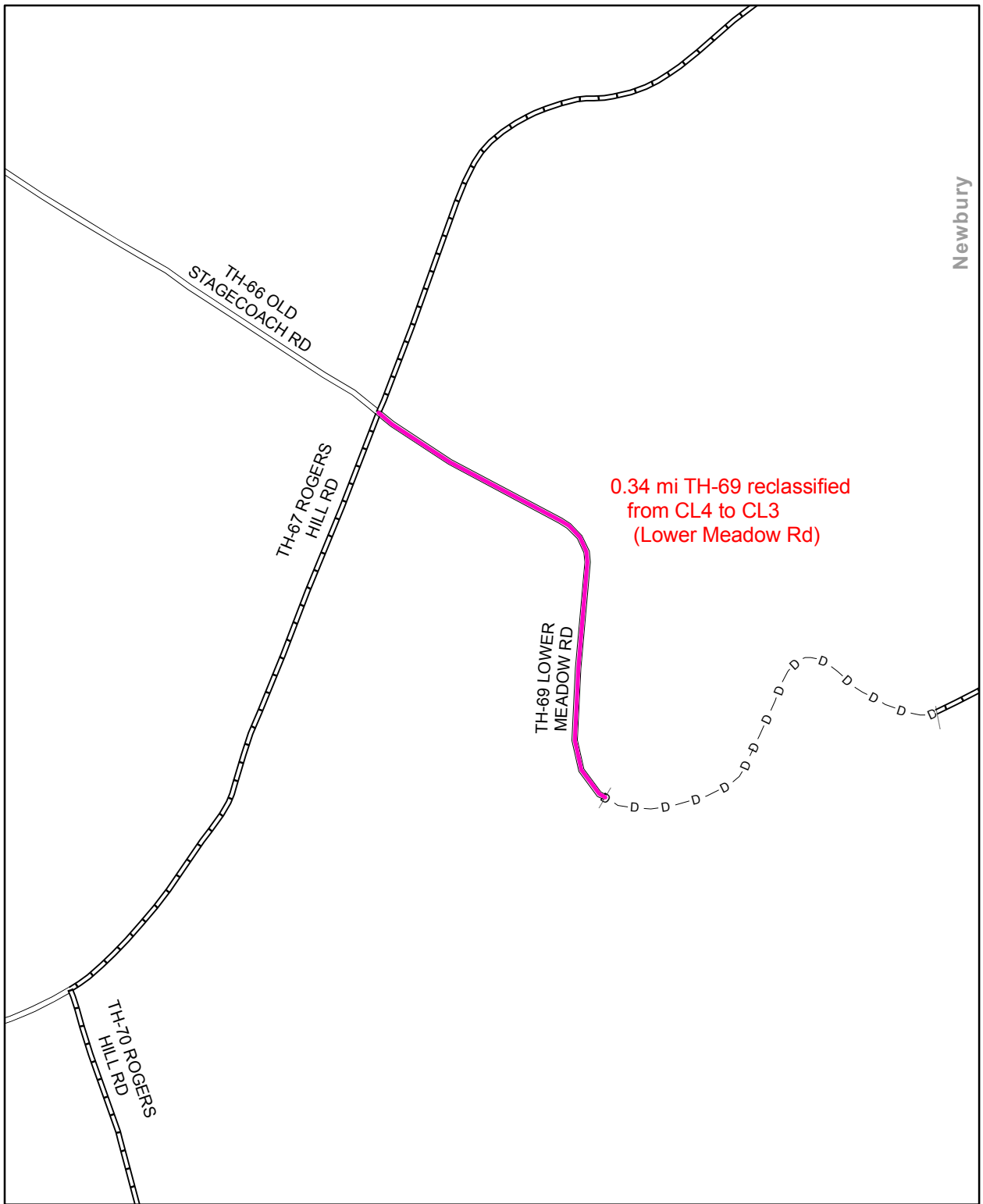




Mileage Certificate Change 2007 -- NEWBURY

Mapping Unit
 Policy & Planning Division
 Vermont Agency of Transportation -- February 2007

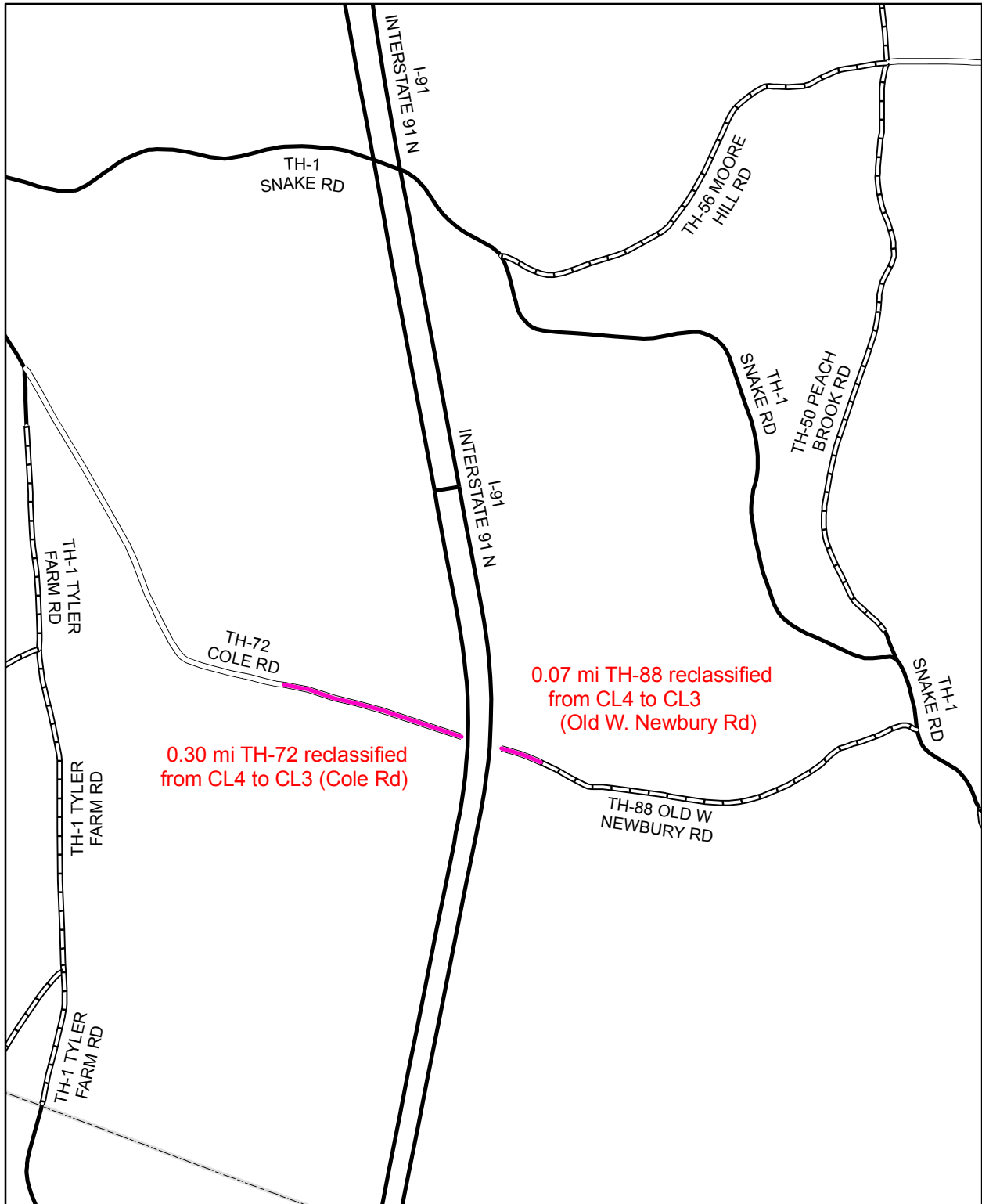




Mileage Certificate Change 2007 -- NEWBURY

Mapping Unit
Policy & Planning Division
Vermont Agency of Transportation -- February 2007





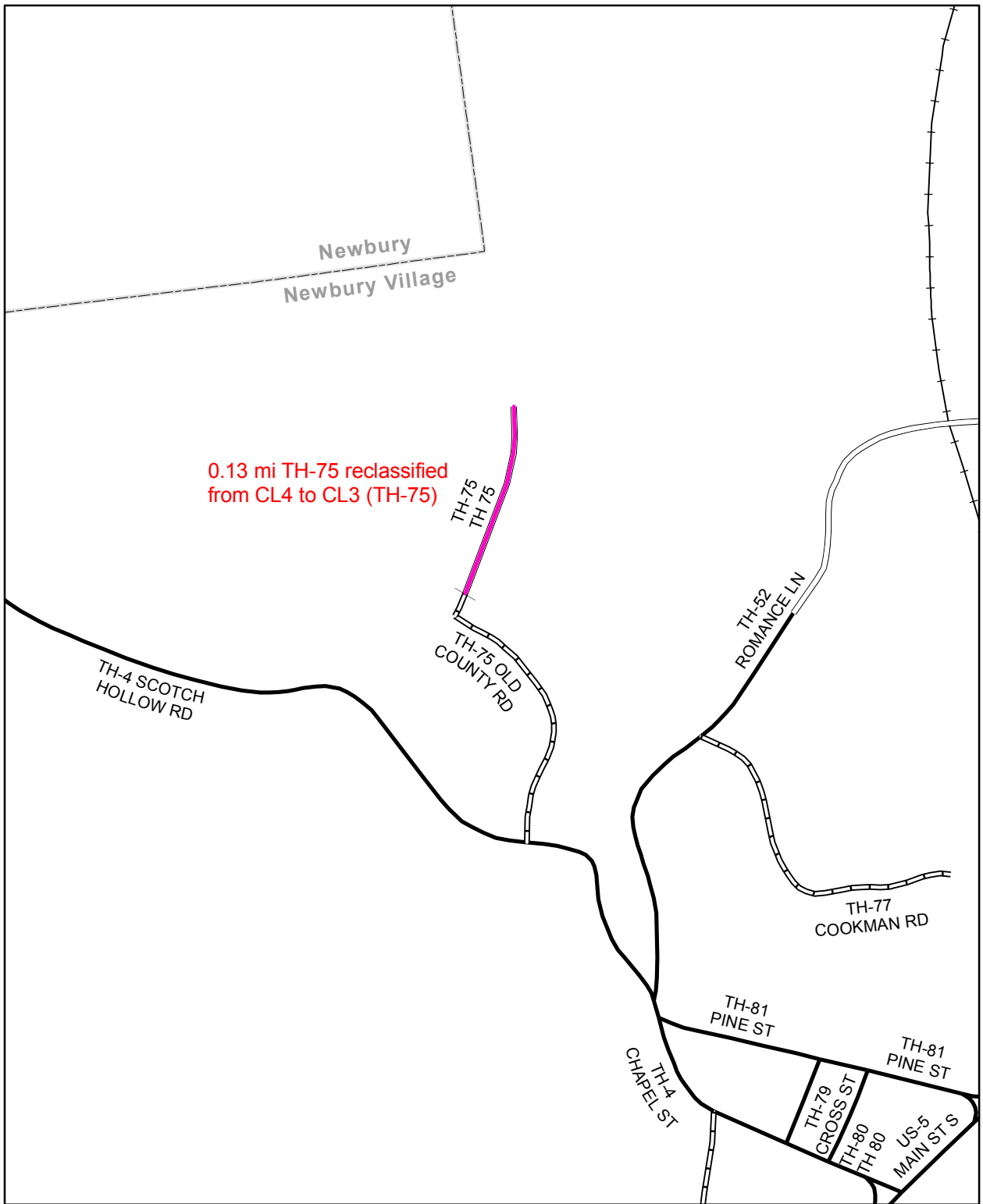
0.30 mi TH-72 reclassified from CL4 to CL3 (Cole Rd)

0.07 mi TH-88 reclassified from CL4 to CL3 (Old W. Newbury Rd)

Mileage Certificate Change 2007 -- NEWBURY

Mapping Unit
 Policy & Planning Division
 Vermont Agency of Transportation -- February 2007

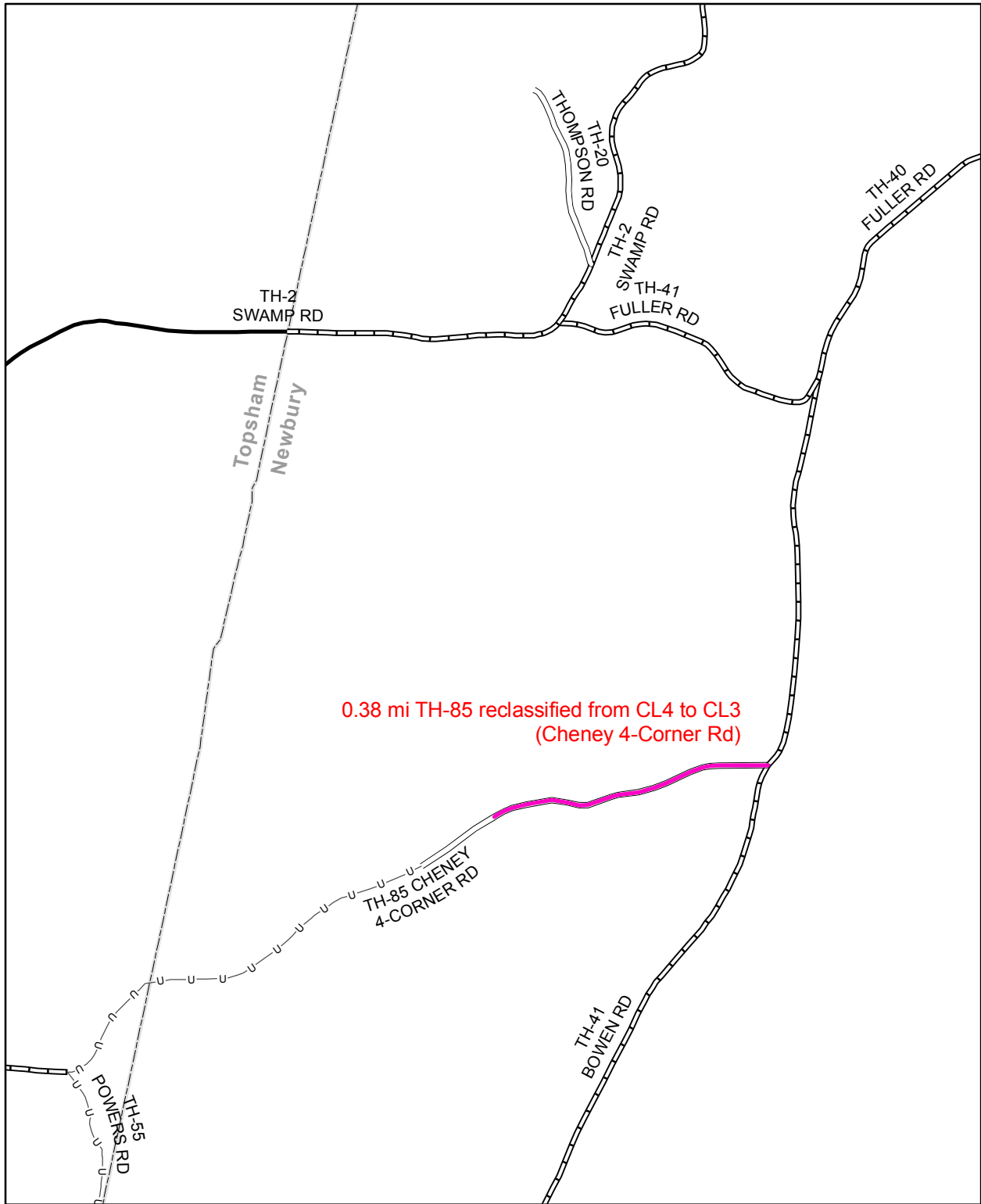




Mileage Certificate Change 2007 -- NEWBURY

Mapping Unit
 Policy & Planning Division
 Vermont Agency of Transportation -- February 2007

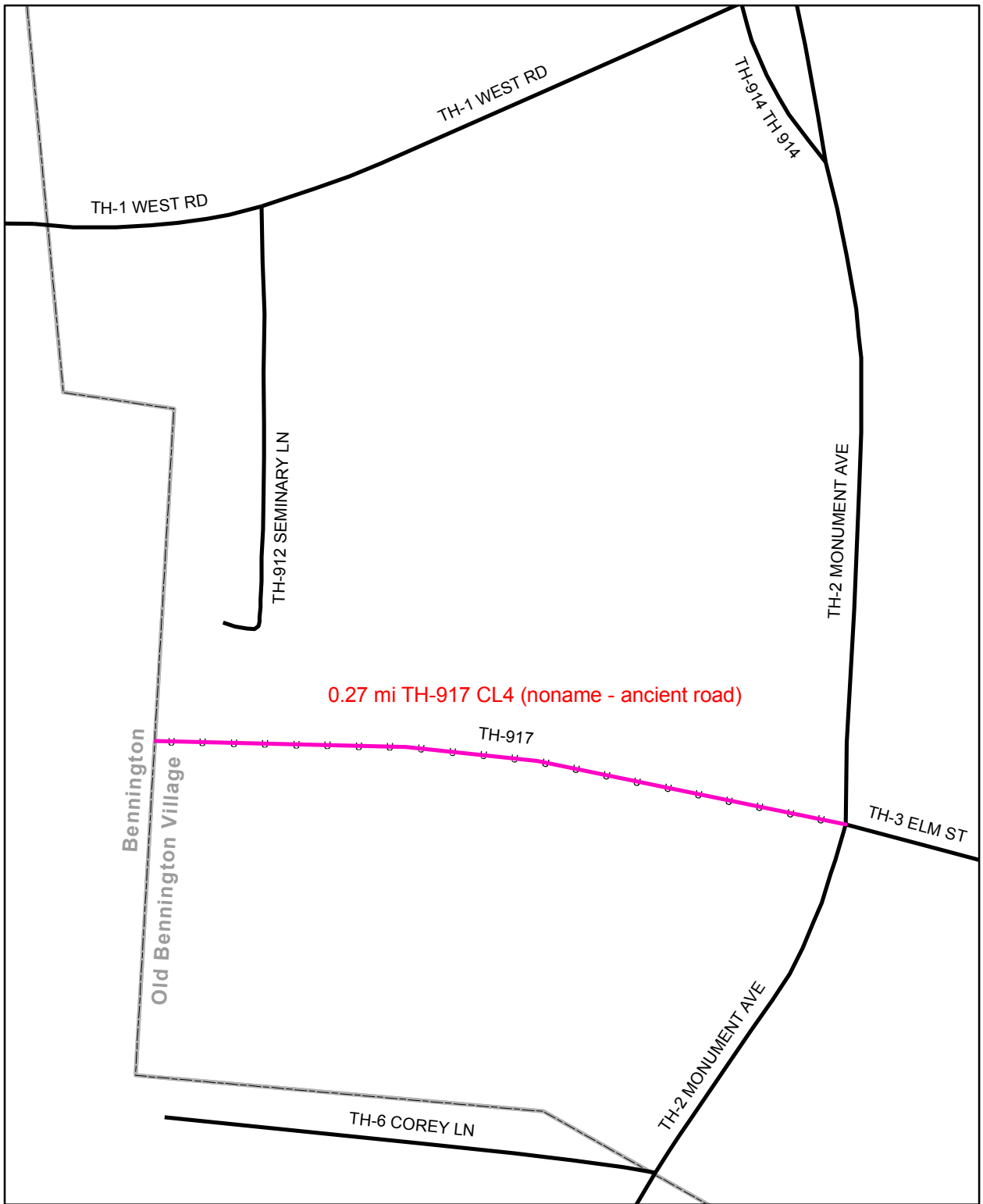




Mileage Certificate Change 2007 -- NEWBURY

Mapping Unit
 Policy & Planning Division
 Vermont Agency of Transportation -- February 2007

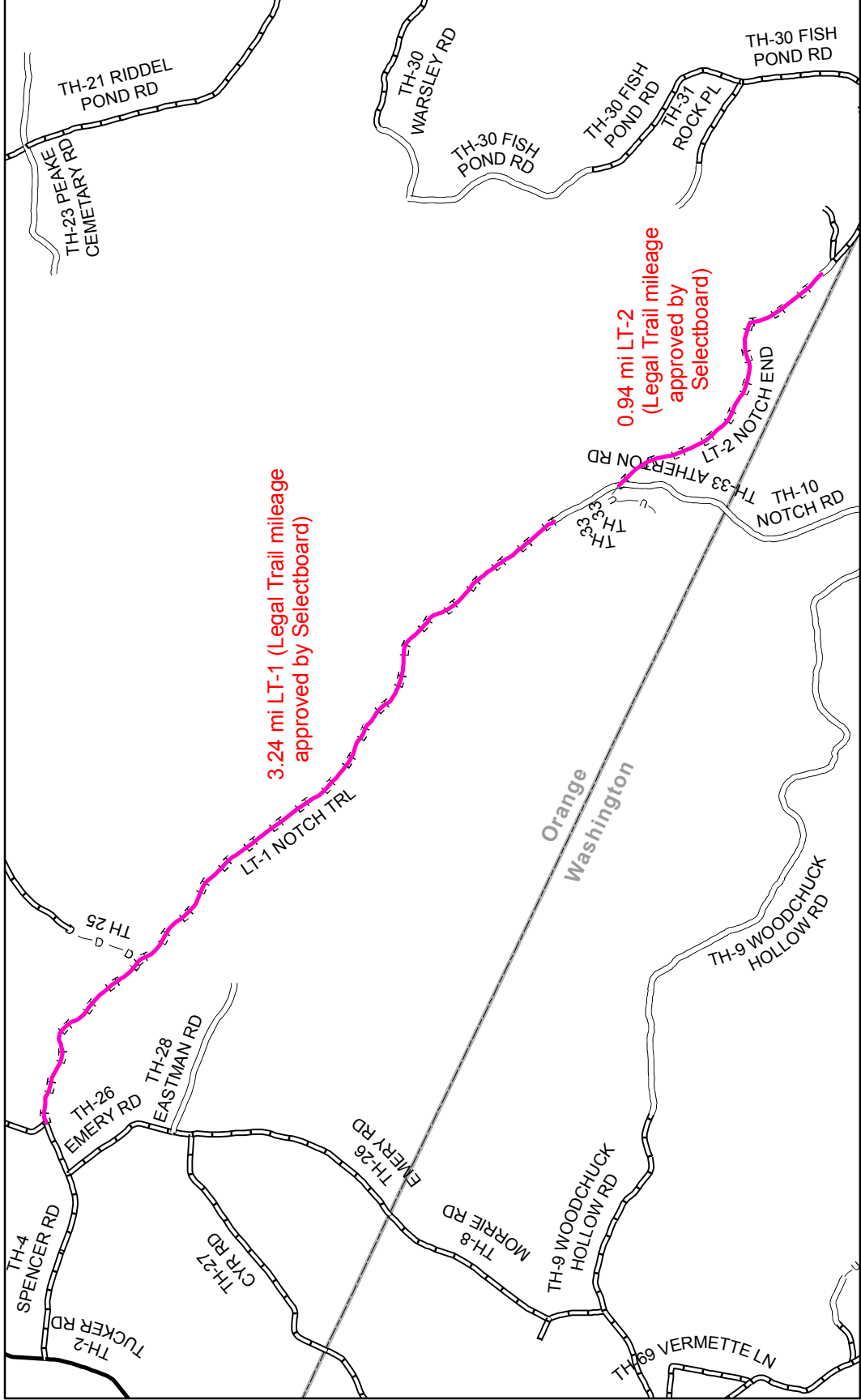




**Mileage Certificate Change 2007
OLD BENNINGTON VILLAGE**

Mapping Unit
Policy & Planning Division
Vermont Agency of Transportation -- March 2007

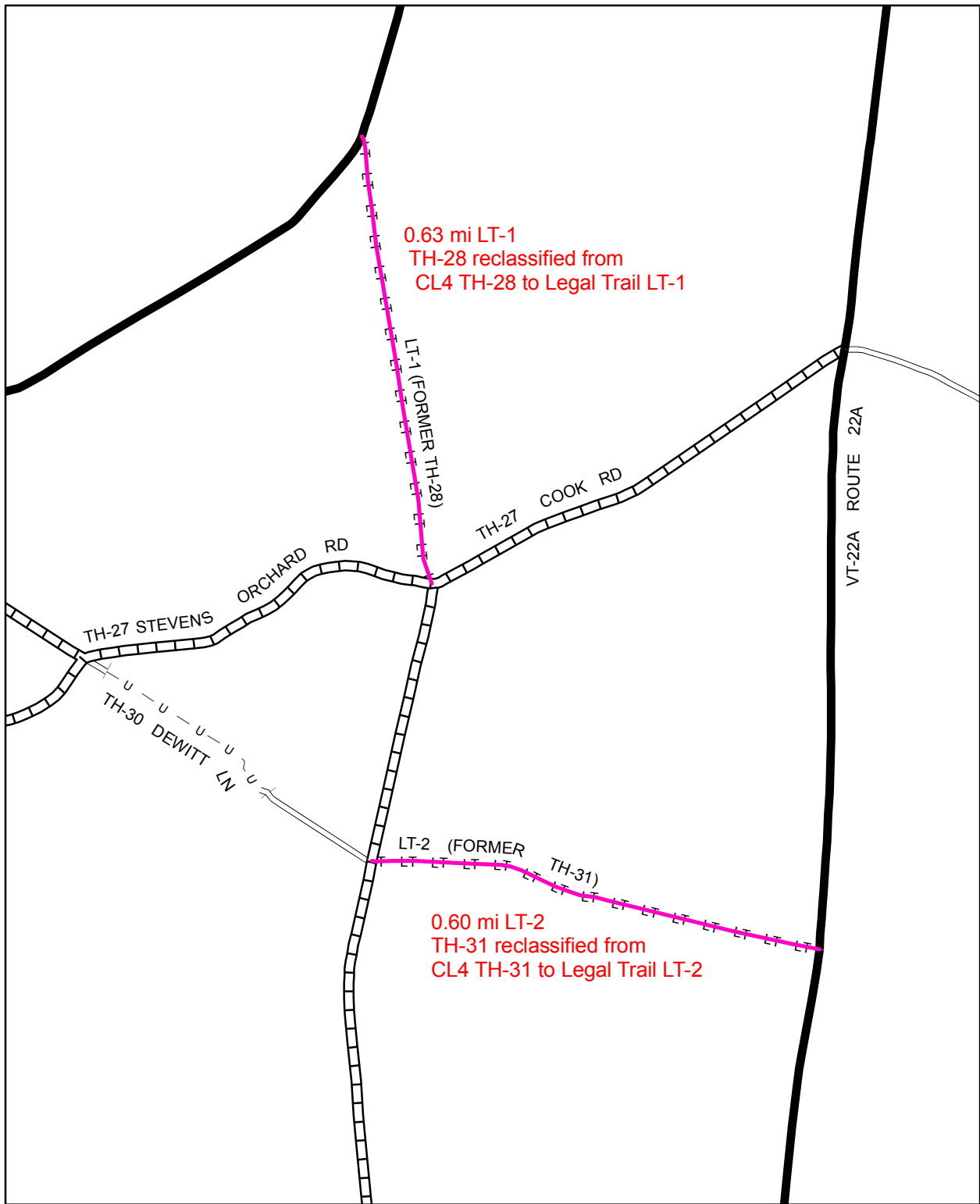




Mileage Certificate Change 2007 -- ORANGE



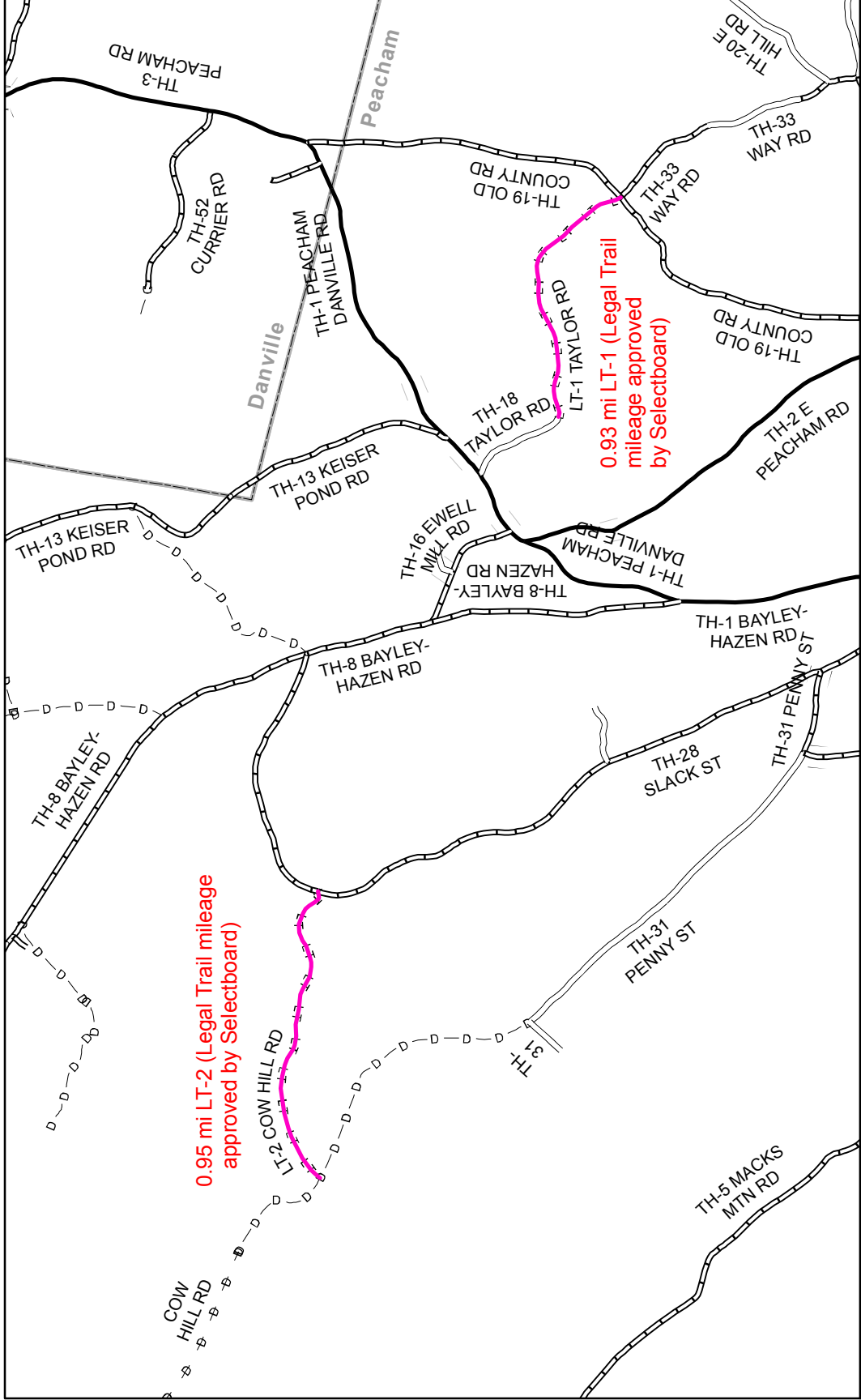
Mapping Unit
 Policy & Planning Division
 Vermont Agency of Transportation -- March 2007



Mileage Certificate Change 2007 -- ORWELL

Mapping Unit
Policy & Planning Division
Vermont Agency of Transportation -- January 2007



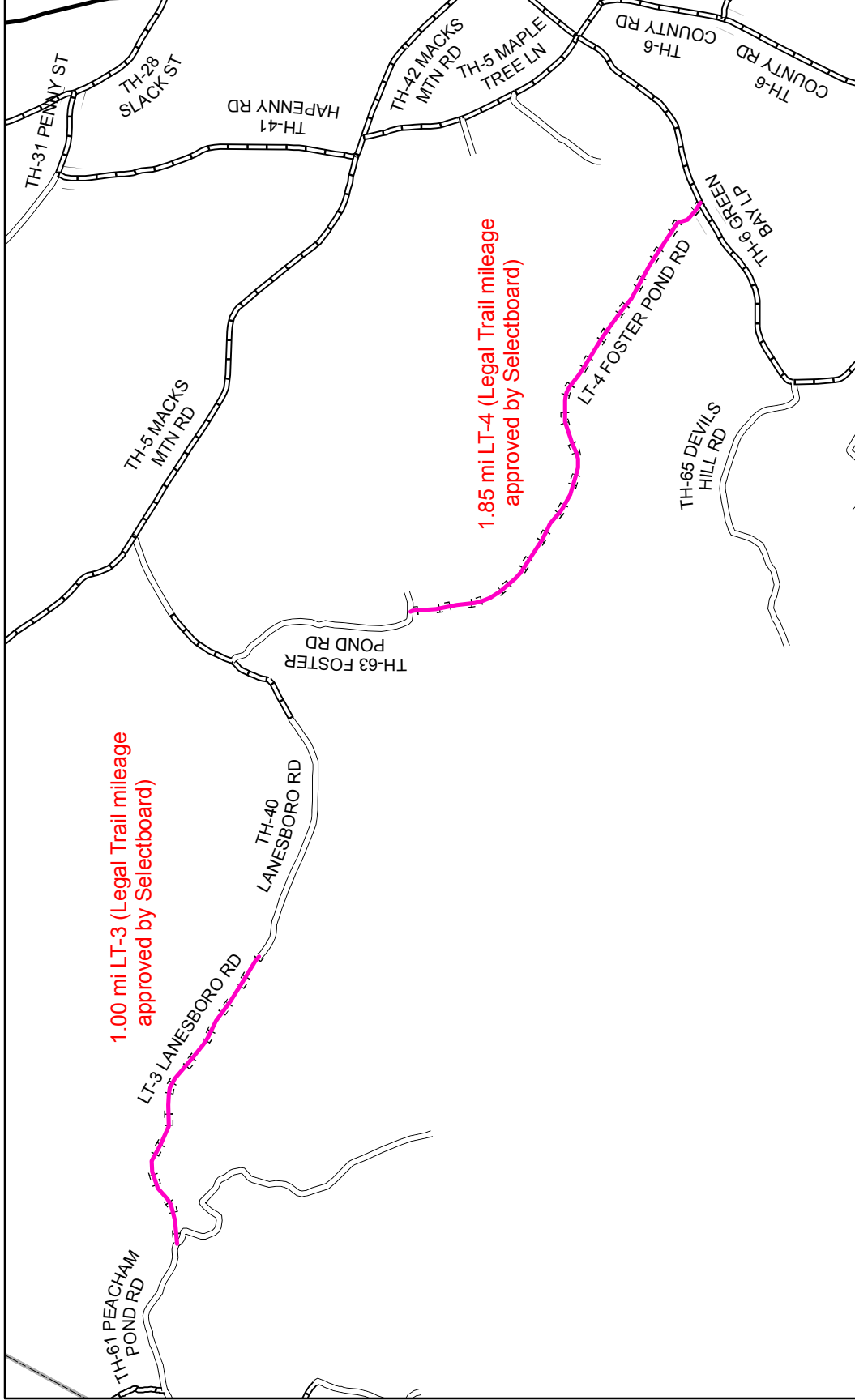


0.95 mi LT-2 (Legal Trail mileage approved by Selectboard)

0.93 mi LT-1 (Legal Trail mileage approved by Selectboard)

Mileage Certificate Change 2007 -- PEACHAM

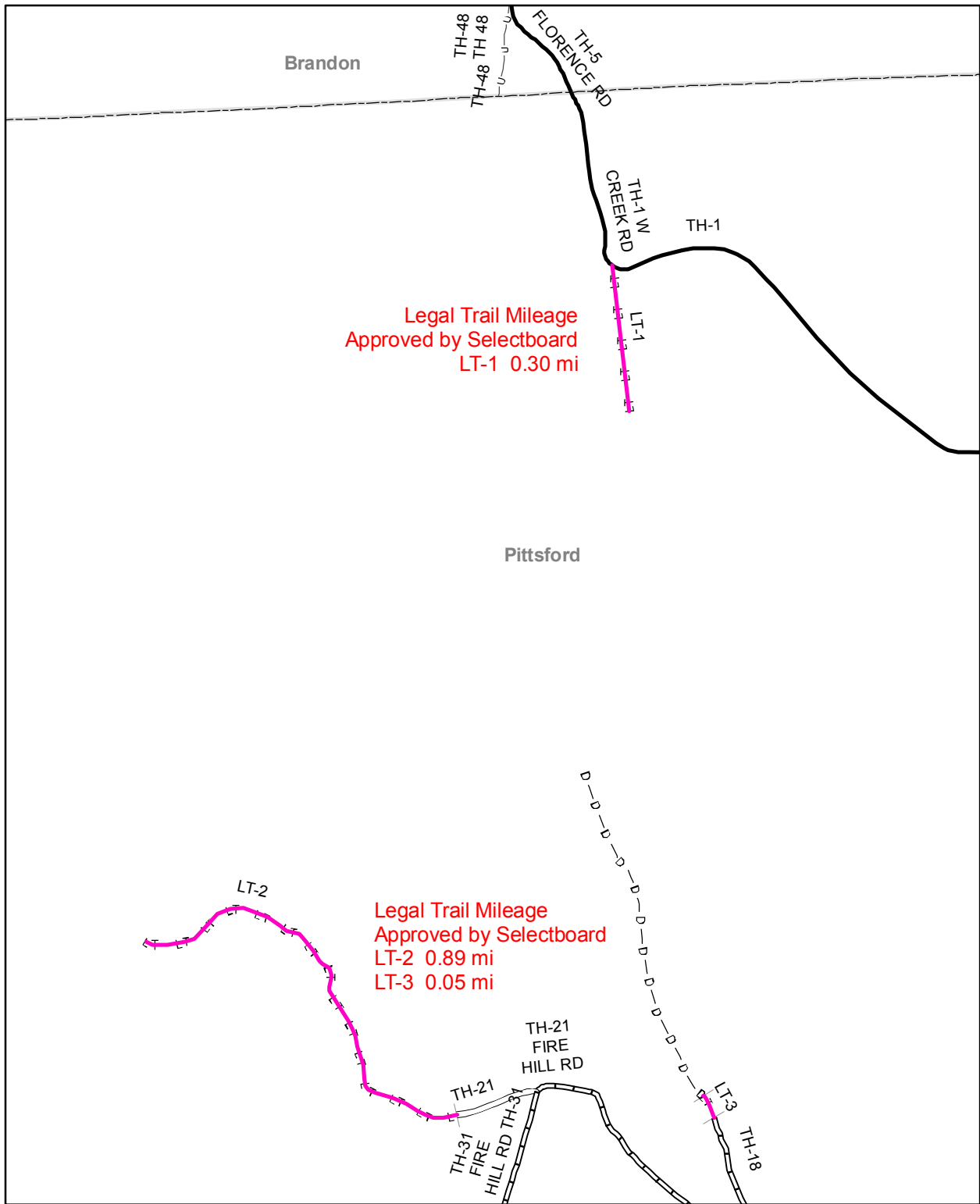
Mapping Unit
 Policy & Planning Division
 Vermont Agency of Transportation -- March 2007



Mileage Certificate Change 2007 -- PEACHAM



Mapping Unit
 Policy & Planning Division
 Vermont Agency of Transportation -- March 2007



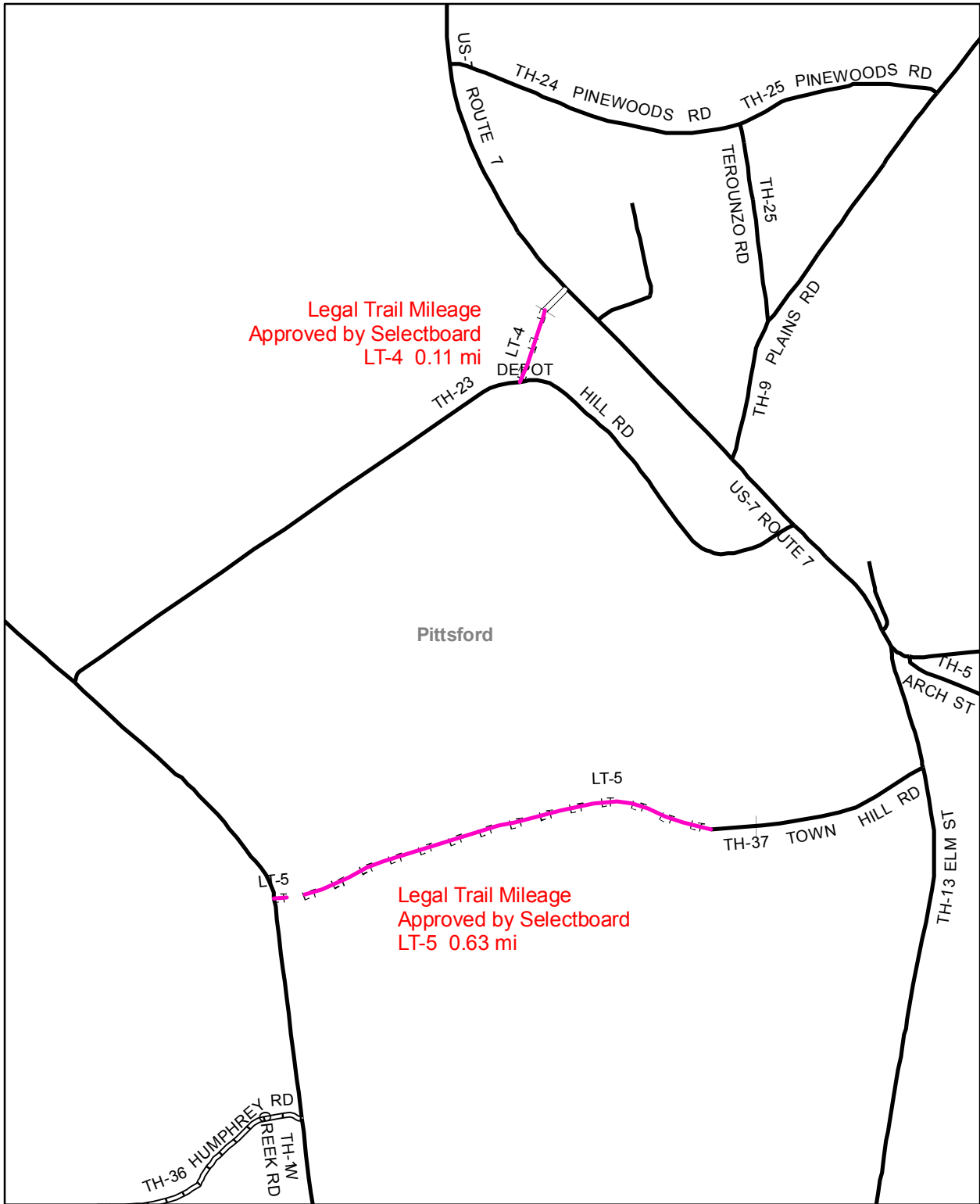
Legal Trail Mileage
Approved by Selectboard
LT-1 0.30 mi

Legal Trail Mileage
Approved by Selectboard
LT-2 0.89 mi
LT-3 0.05 mi

Mileage Certificate Change 2007 -- PITTSFORD

Mapping Unit
Policy & Planning Division
Vermont Agency of Transportation -- April 2007





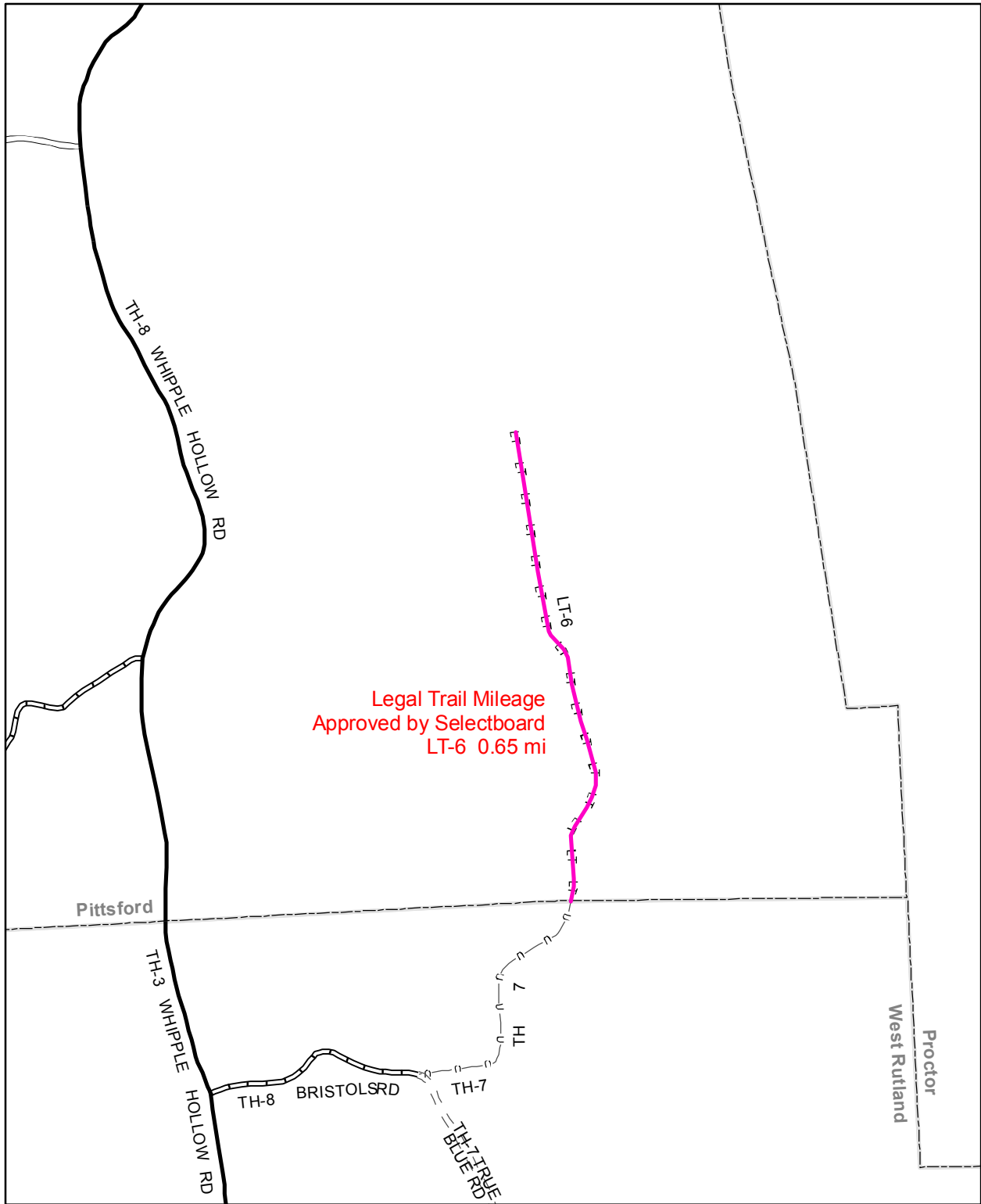
Legal Trail Mileage
Approved by Selectboard
LT-4 0.11 mi

Legal Trail Mileage
Approved by Selectboard
LT-5 0.63 mi

Mileage Certificate Change 2007 -- PITTSFORD

Mapping Unit
Policy & Planning Division
Vermont Agency of Transportation -- April 2007



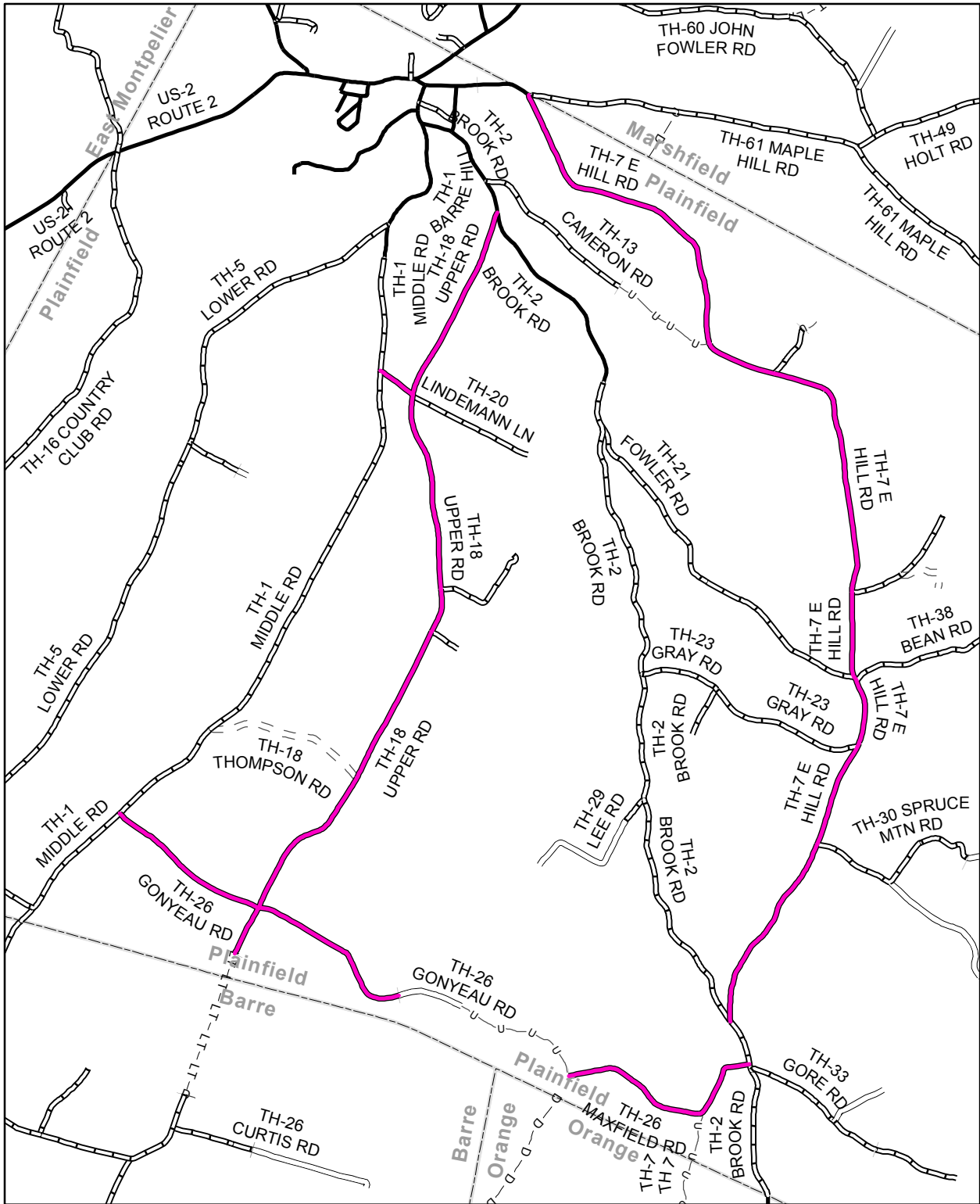


Legal Trail Mileage
Approved by Selectboard
LT-6 0.65 mi

Mileage Certificate Change 2007 -- PITTSFORD

Mapping Unit
Policy & Planning Division
Vermont Agency of Transportation -- April 2007



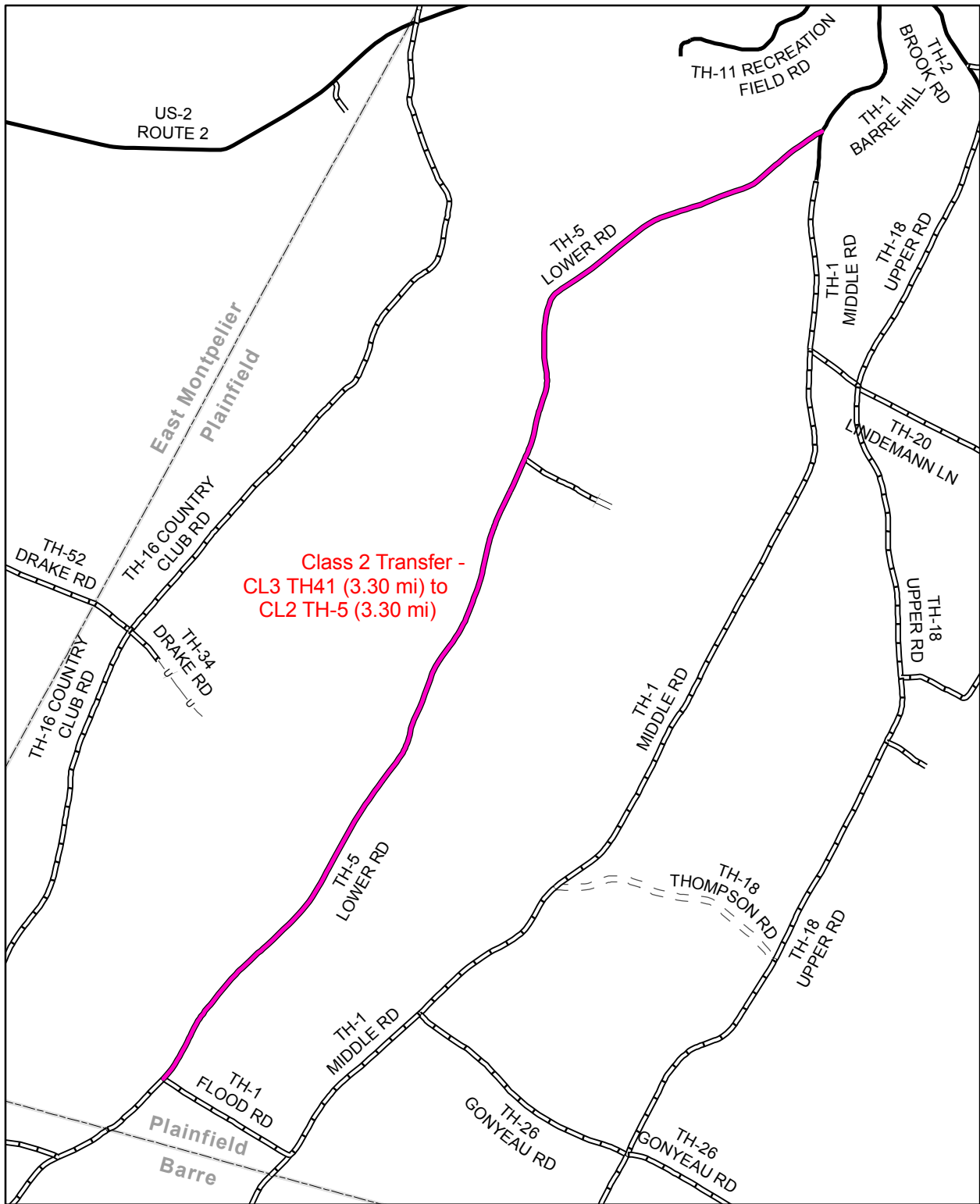


Mileage Certificate Change 2007 -- PLAINFIELD

Portions of the following were Renumbered:
 TH-13, TH-18, TH-19, TH-21, TH-28, and TH-31.

Mapping Unit
 Policy & Planning Division
 Vermont Agency of Transportation -- February 2007

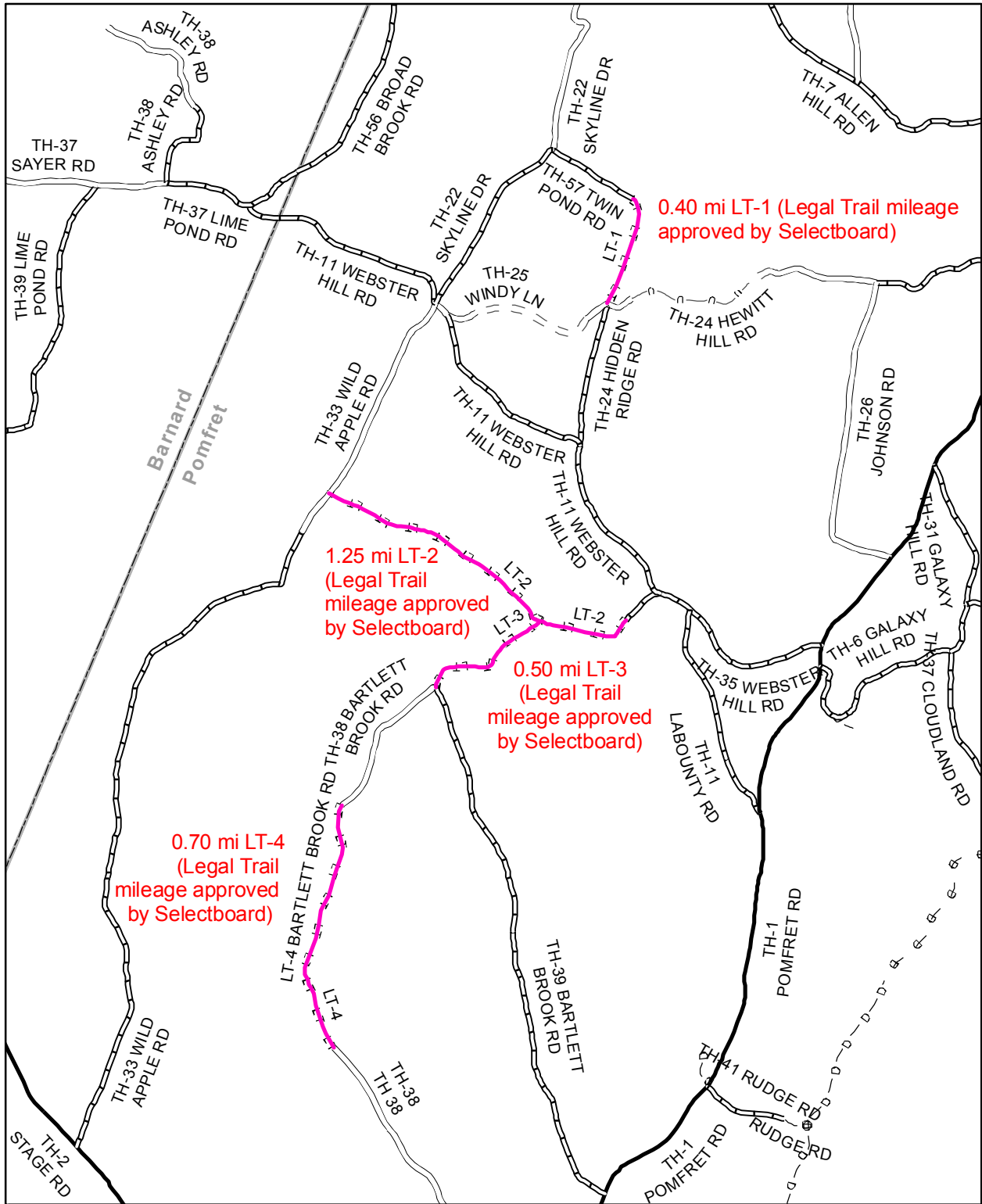




Mileage Certificate Change 2007 -- PLAINFIELD

Mapping Unit
 Policy & Planning Division
 Vermont Agency of Transportation -- February 2007

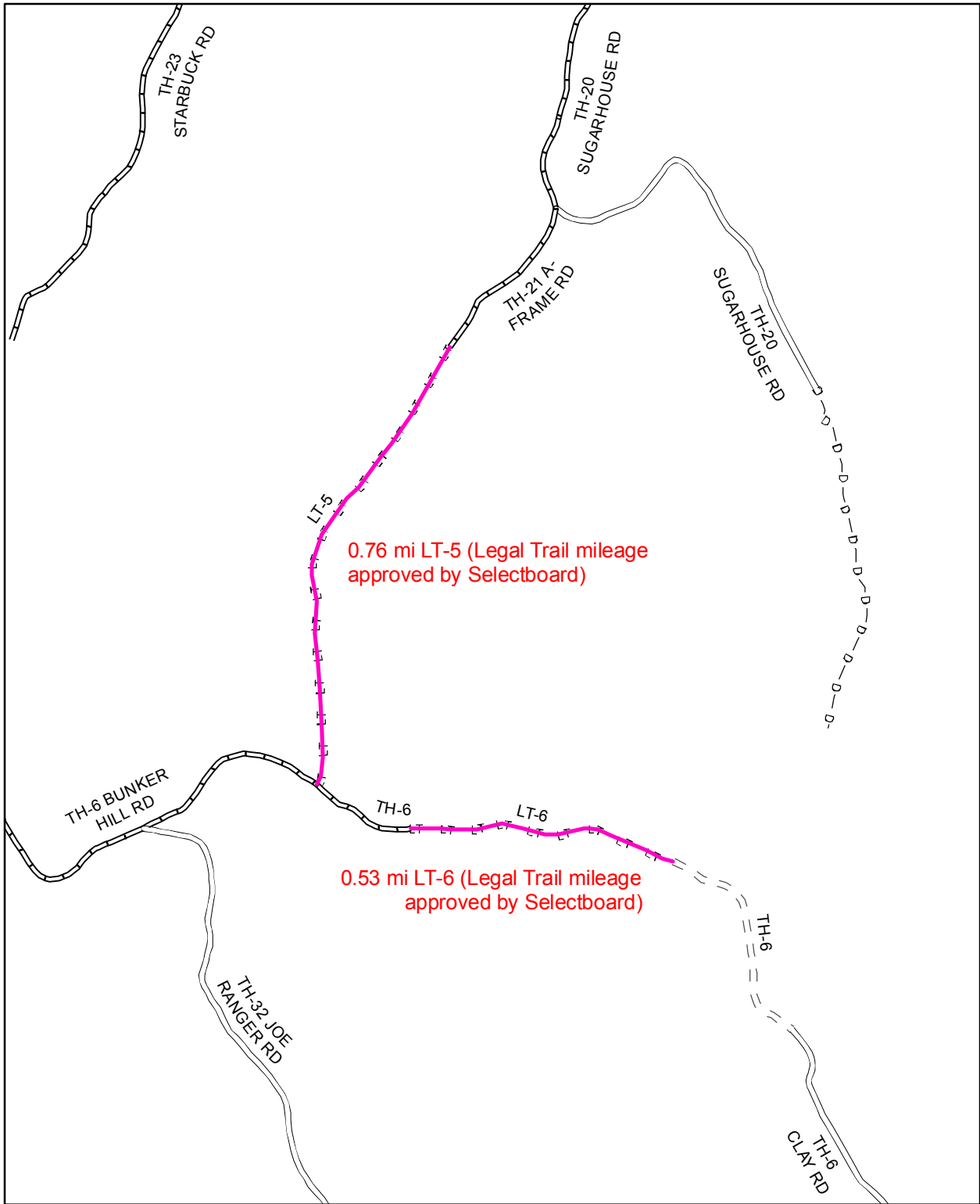




Mileage Certificate Change 2007 -- POMFRET

Mapping Unit
 Policy & Planning Division
 Vermont Agency of Transportation -- March 2007





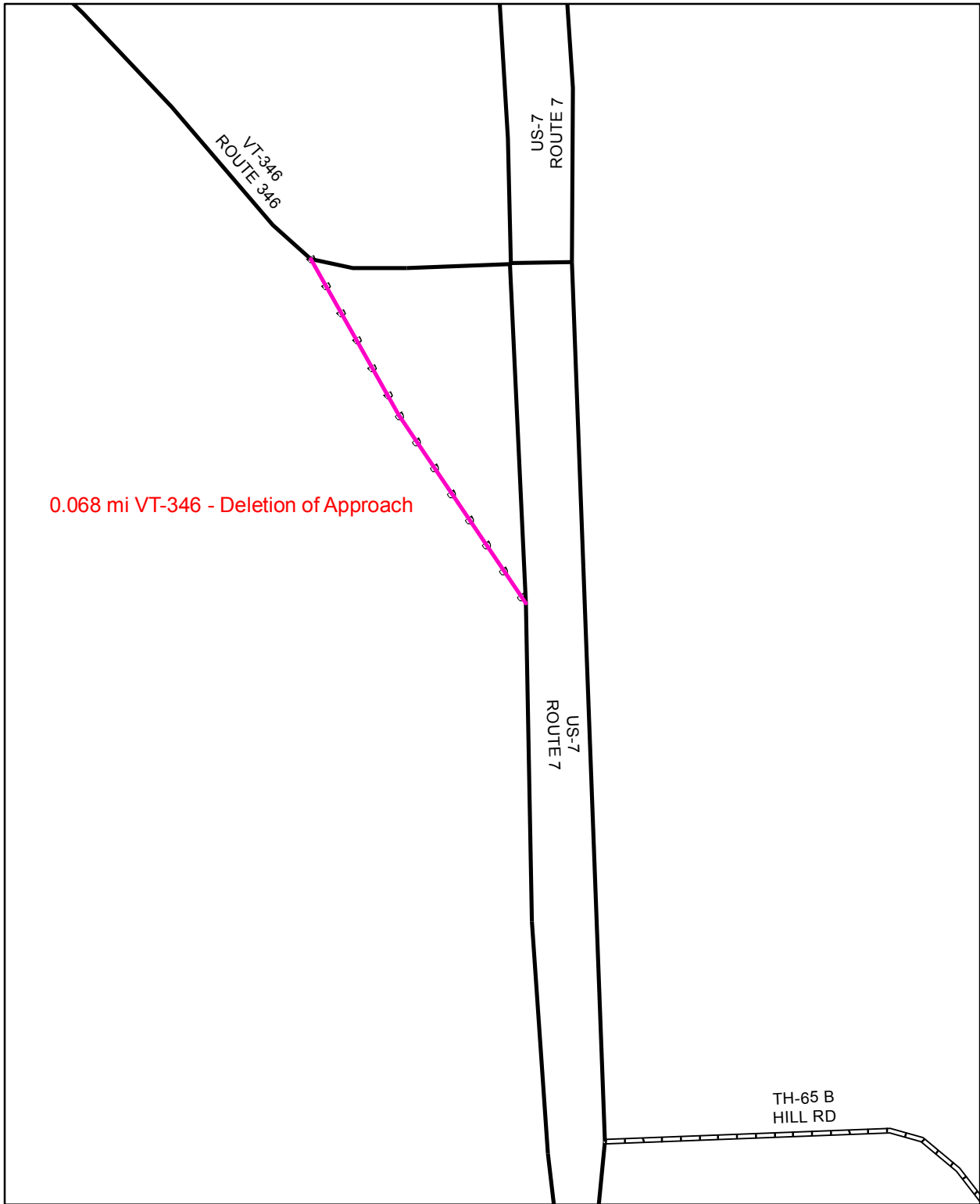
0.76 mi LT-5 (Legal Trail mileage approved by Selectboard)

0.53 mi LT-6 (Legal Trail mileage approved by Selectboard)

Mileage Certificate Change 2007 -- POMFRET

Mapping Unit
 Policy & Planning Division
 Vermont Agency of Transportation -- March 2007

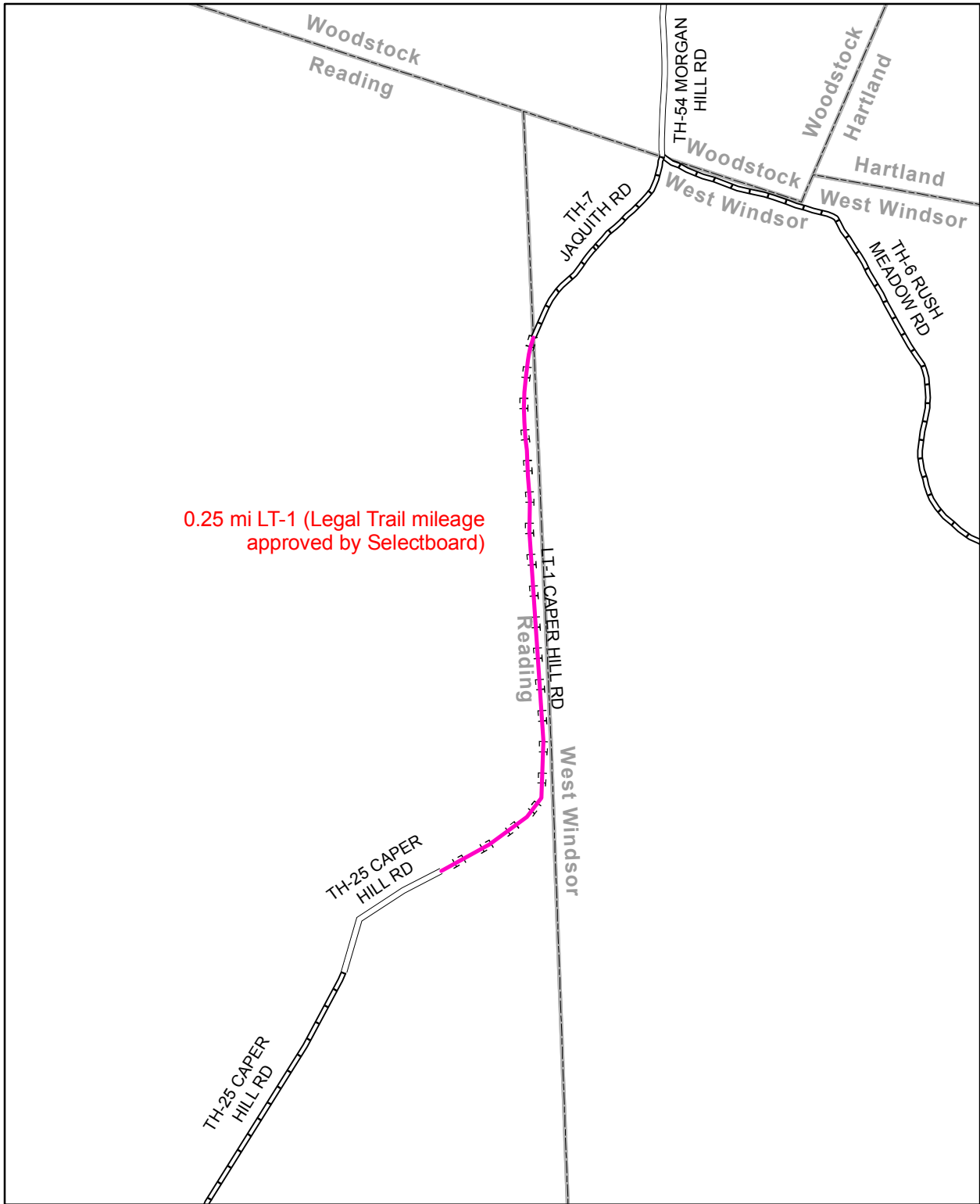




Mileage Certificate Change 2007 -- POWNAL

Mapping Unit
Policy & Planning Division
Vermont Agency of Transportation -- April 2007

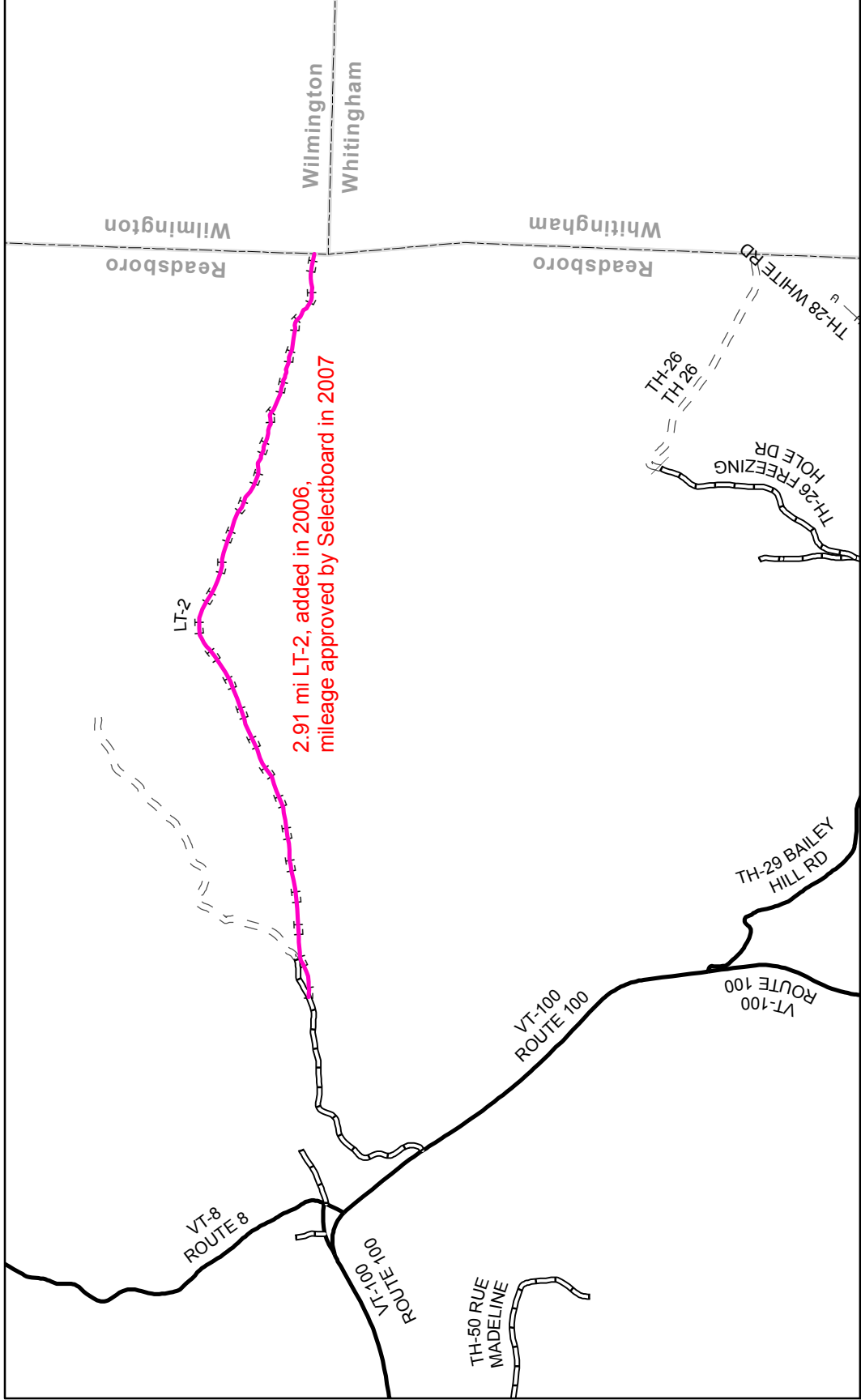




Mileage Certificate Change 2007 -- READING

Mapping Unit
 Policy & Planning Division
 Vermont Agency of Transportation -- March 2007



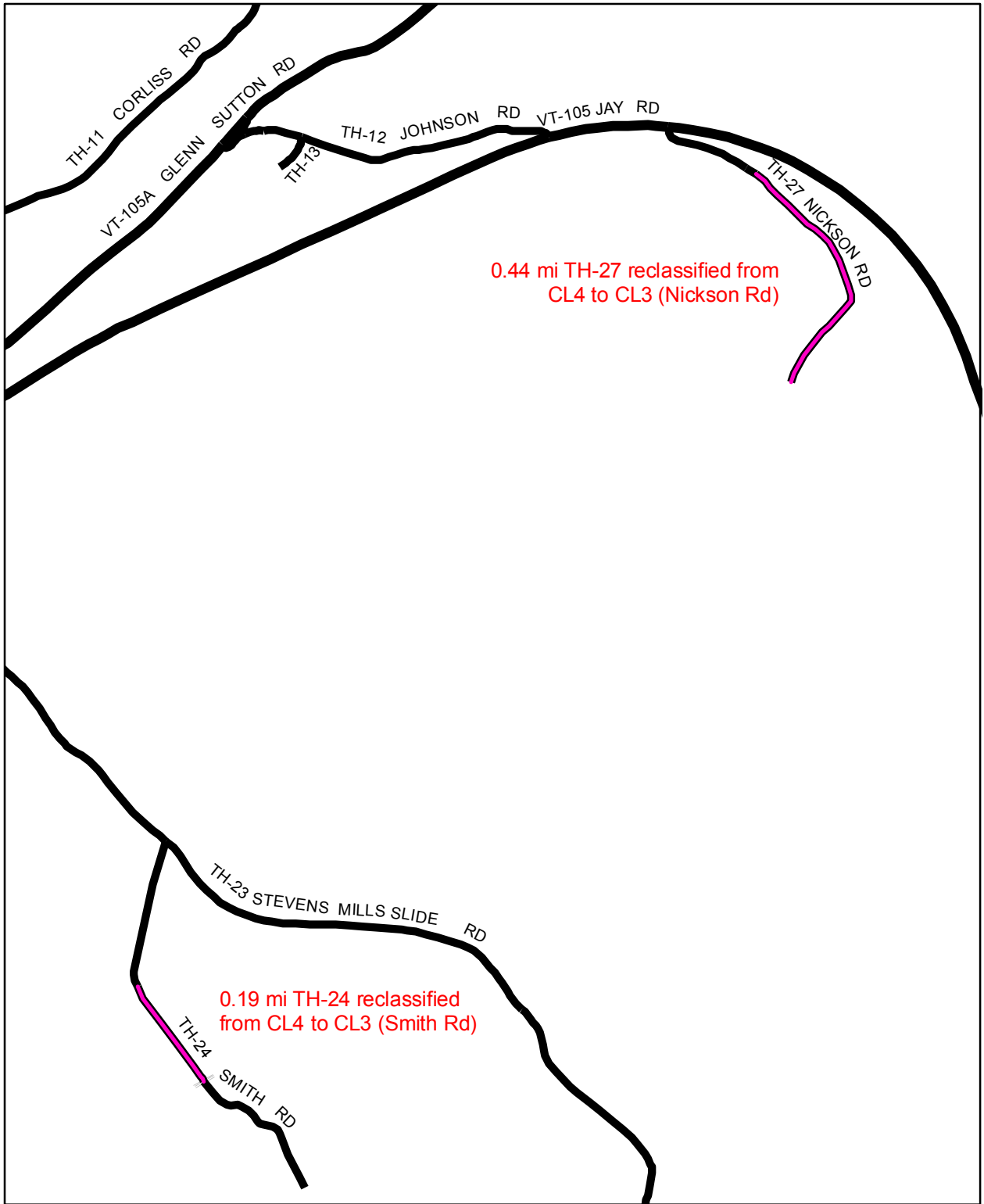


2.91 mi LT-2, added in 2006,
mileage approved by Selectboard in 2007



Mileage Certificate Change 2007 -- READSBORO

Mapping Unit
 Policy & Planning Division
 Vermont Agency of Transportation -- February 2007



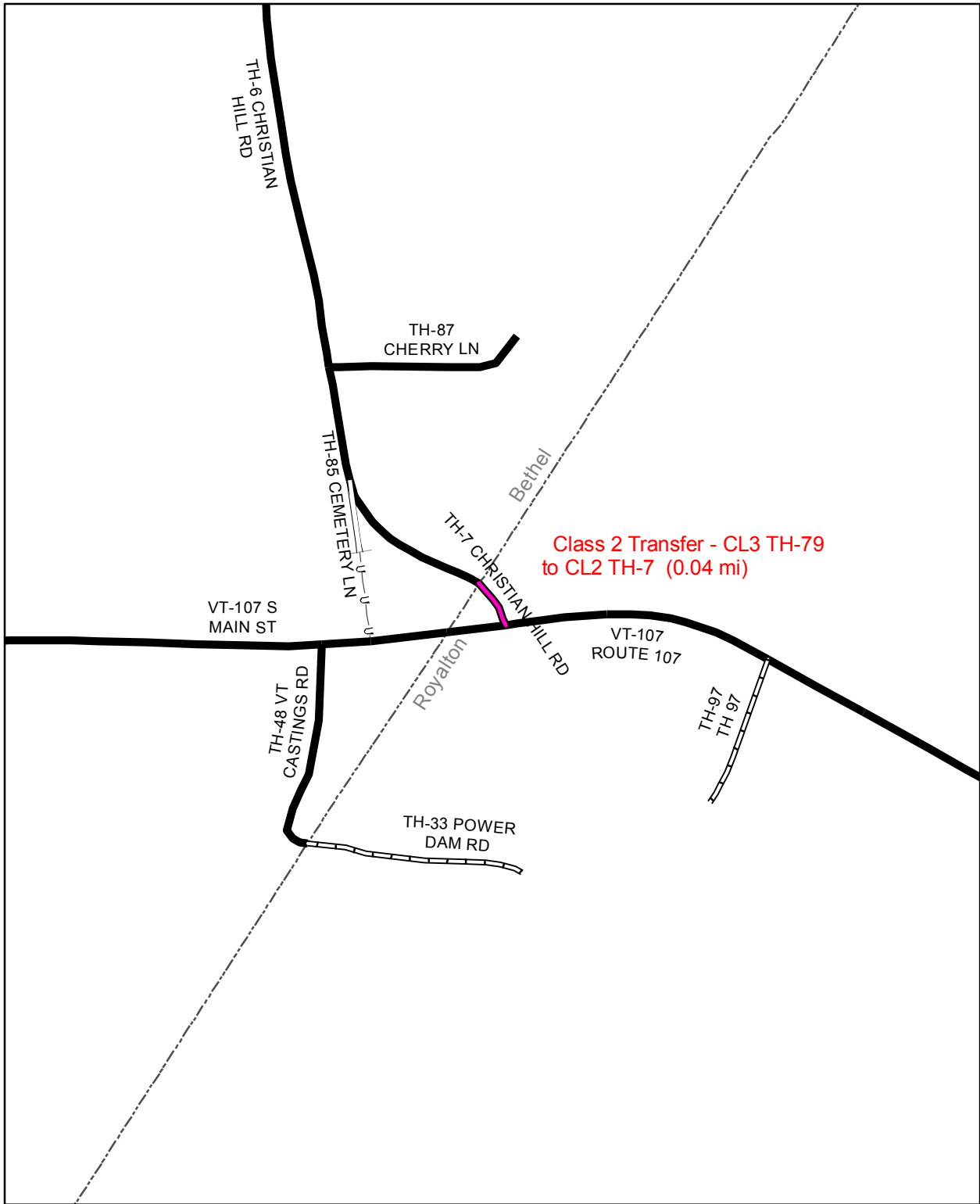
0.44 mi TH-27 reclassified from CL4 to CL3 (Nickson Rd)

0.19 mi TH-24 reclassified from CL4 to CL3 (Smith Rd)

Mileage Certificate Change 2007 -- RICHFORD

Mapping Unit
Policy & Planning Division
Vermont Agency of Transportation -- April 2007



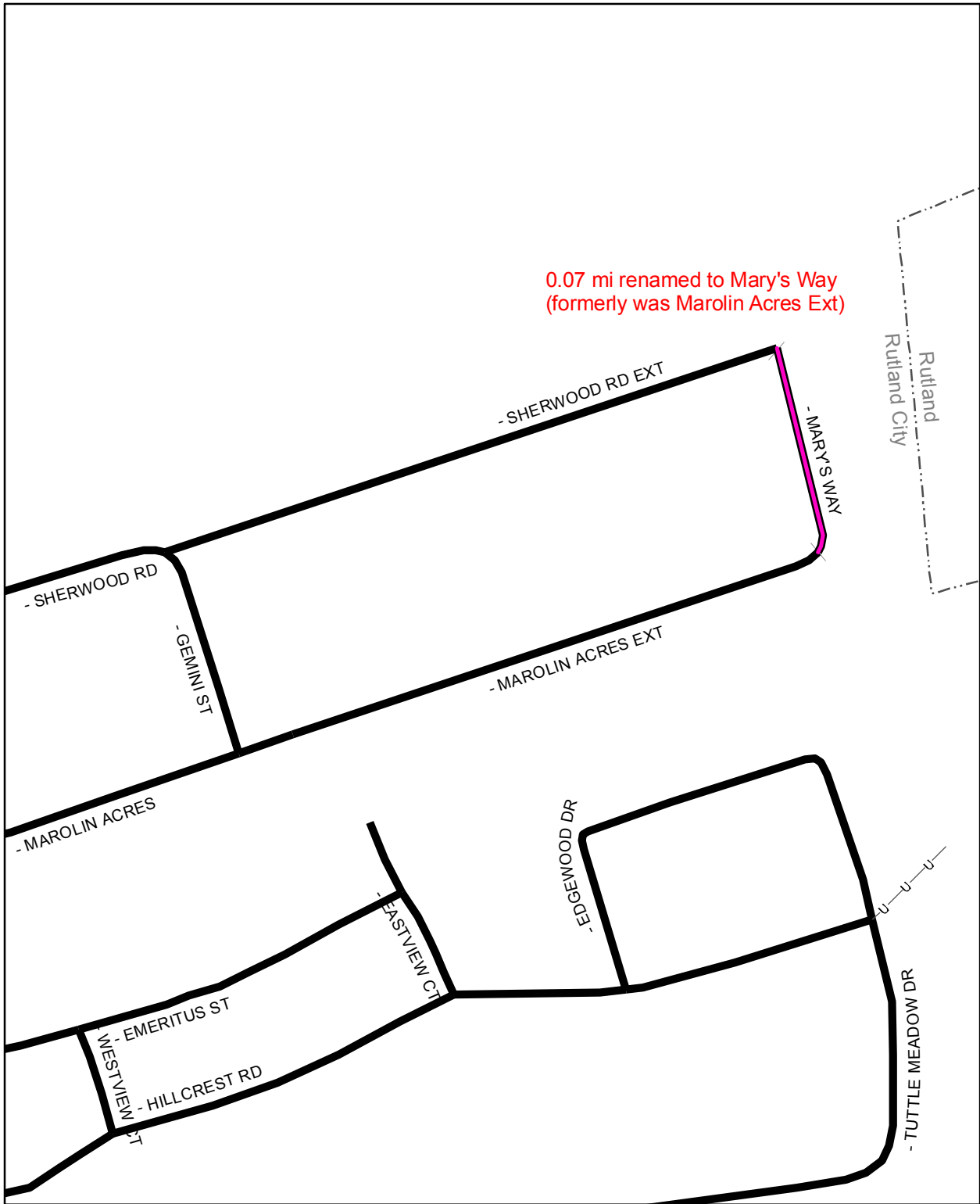


Mileage Certificate Change 2007 -- ROYALTON



Mapping Unit
 Policy & Planning Division
 Vermont Agency of Transportation -- June 2007



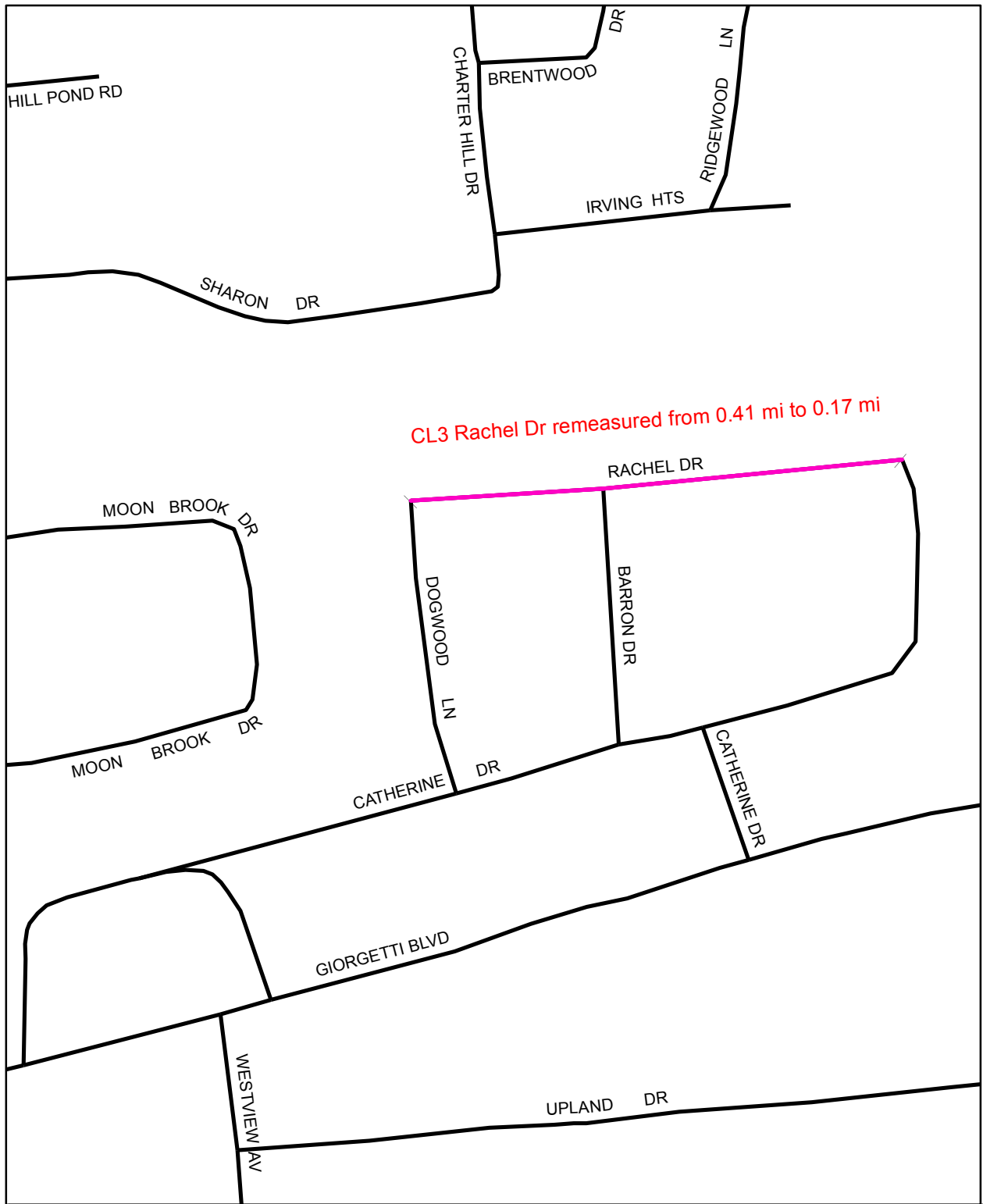


0.07 mi renamed to Mary's Way
(formerly was Marolin Acres Ext)

Mileage Certificate Change 2007 -- RUTLAND CITY

Mapping Unit
 Policy & Planning Division
 Vermont Agency of Transportation -- June 2007

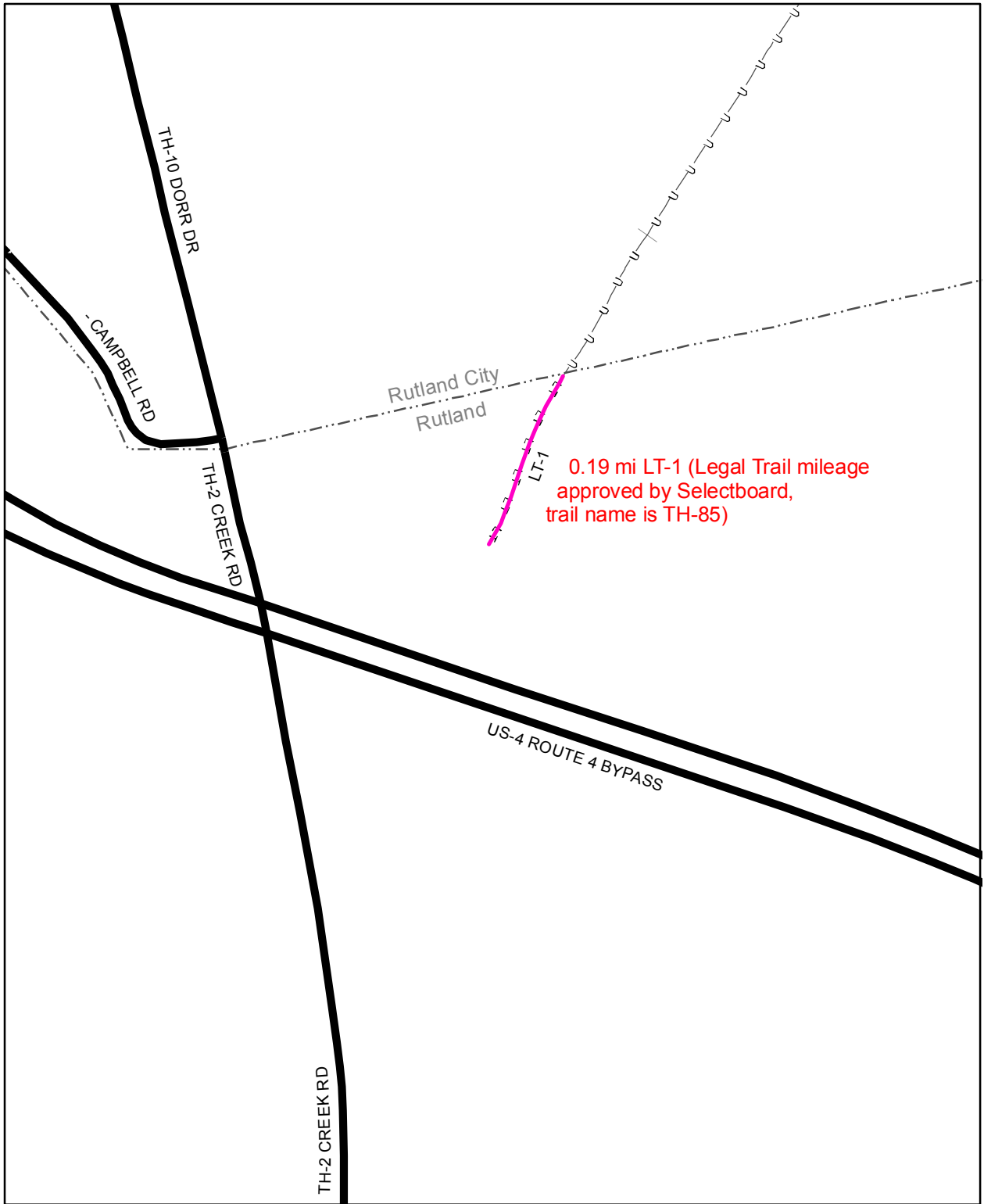




Mileage Certificate Change 2007 -- RUTLAND CITY

Mapping Unit
 Policy & Planning Division
 Vermont Agency of Transportation -- February 2007

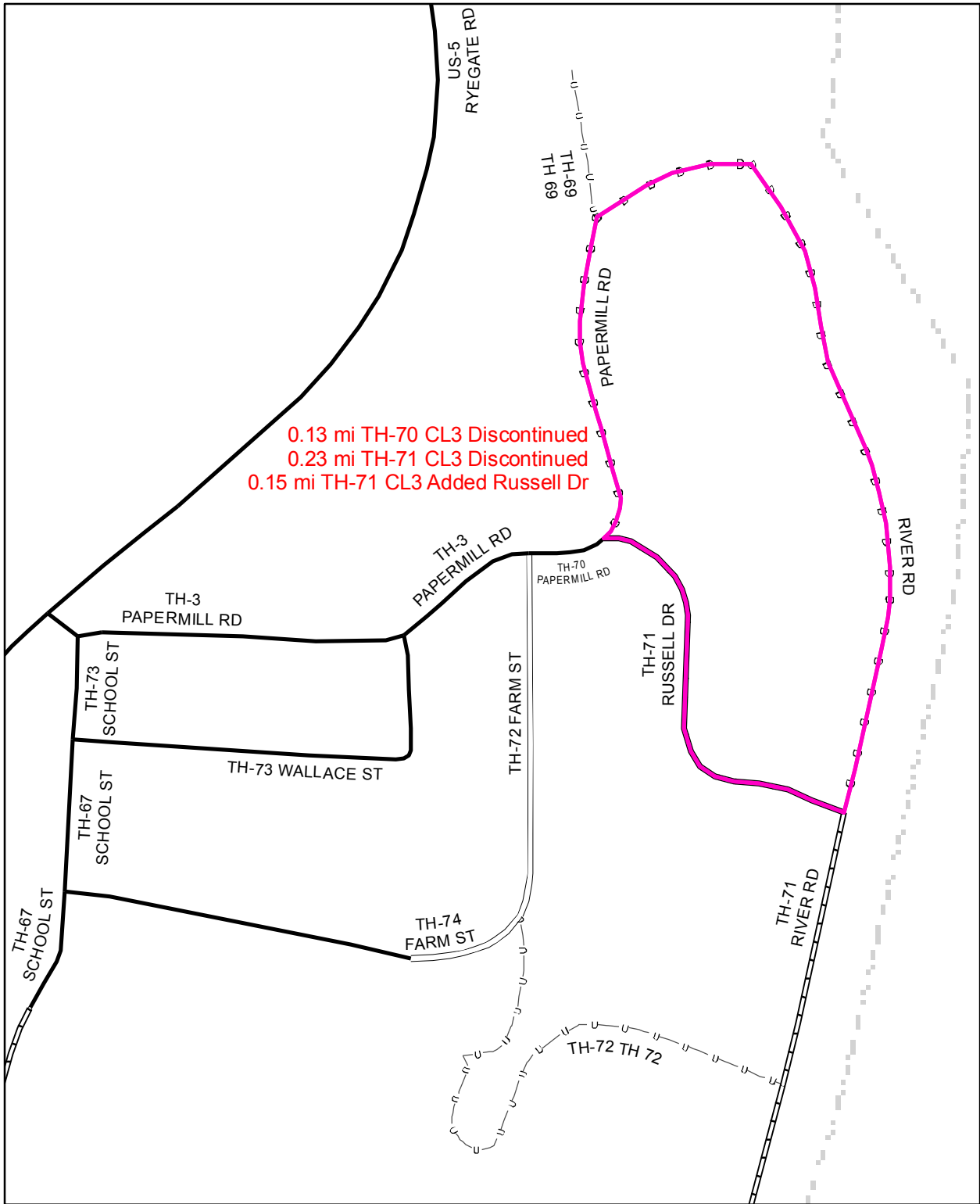




Mileage Certificate Change 2007 -- RUTLAND CITY

Mapping Unit
 Policy & Planning Division
 Vermont Agency of Transportation -- June 2007



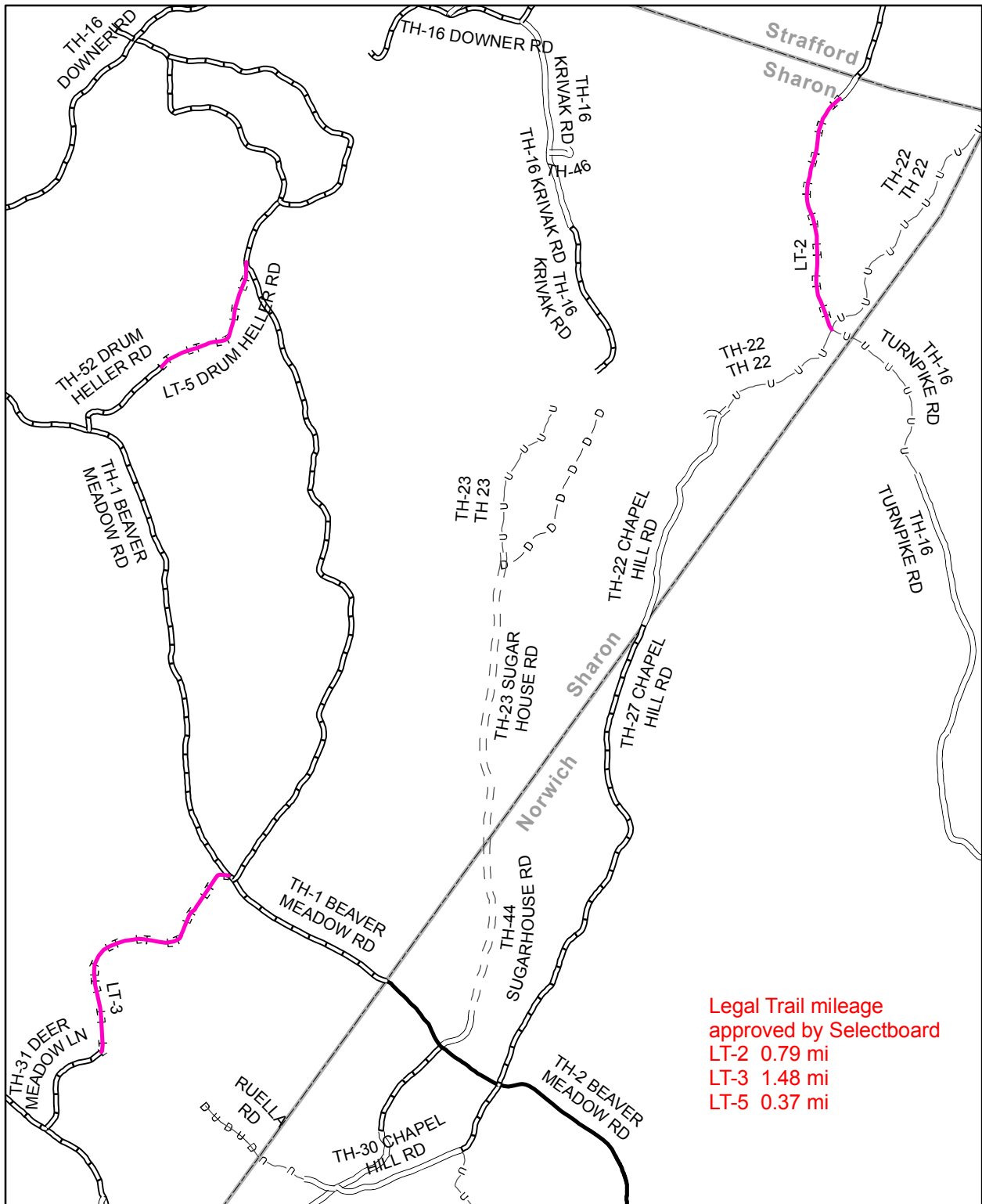


0.13 mi TH-70 CL3 Discontinued
 0.23 mi TH-71 CL3 Discontinued
 0.15 mi TH-71 CL3 Added Russell Dr

Mileage Certificate Change 2007 -- RYEGATE

Mapping Unit
 Policy & Planning Division
 Vermont Agency of Transportation -- May 2007



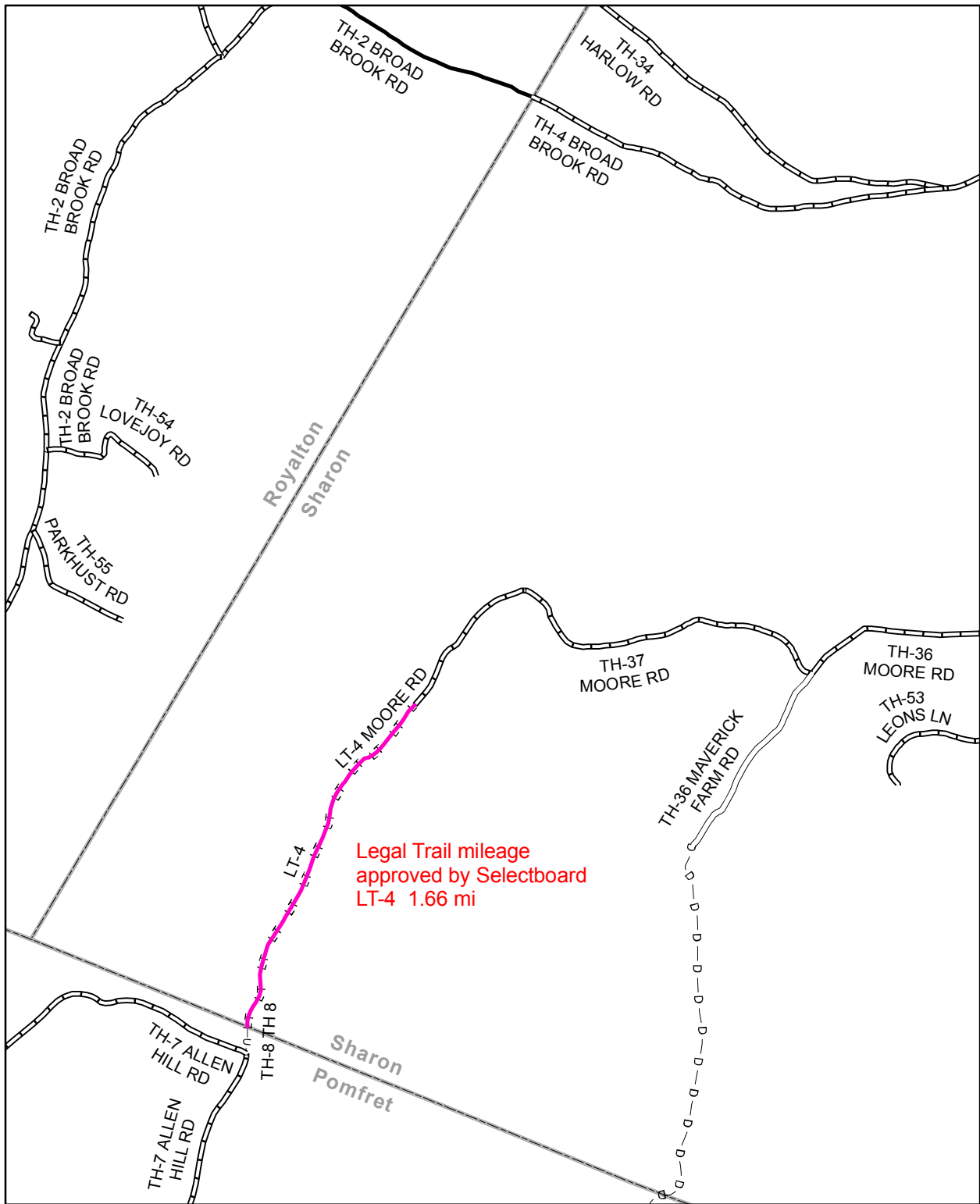


Legal Trail mileage approved by Selectboard
 LT-2 0.79 mi
 LT-3 1.48 mi
 LT-5 0.37 mi

Mileage Certificate Change 2007 -- SHARON

Mapping Unit
 Policy & Planning Division
 Vermont Agency of Transportation -- March 2007



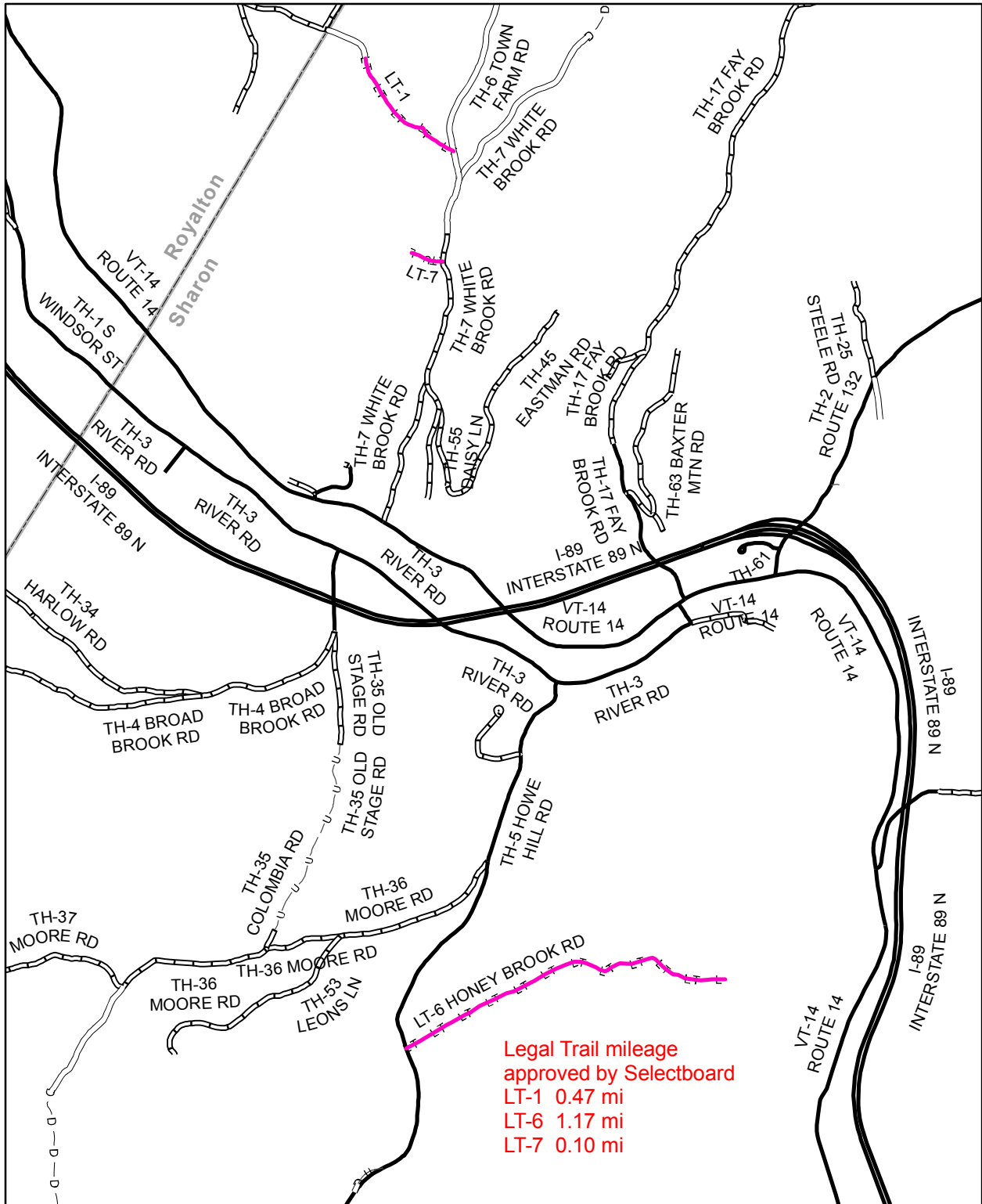


Legal Trail mileage
approved by Selectboard
LT-4 1.66 mi

Mileage Certificate Change 2007 -- SHARON

Mapping Unit
Policy & Planning Division
Vermont Agency of Transportation -- March 2007



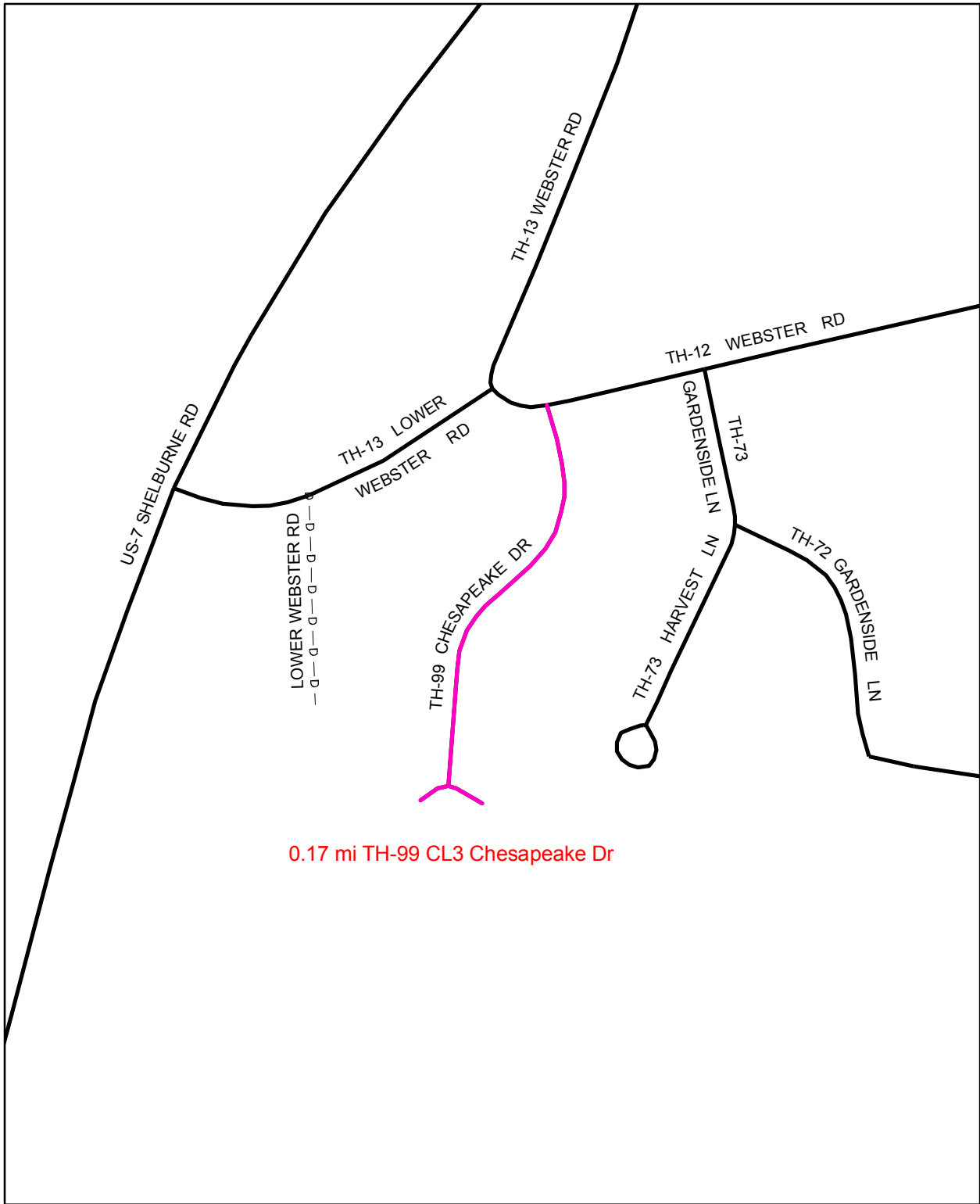


Legal Trail mileage
 approved by Selectboard
 LT-1 0.47 mi
 LT-6 1.17 mi
 LT-7 0.10 mi

Mileage Certificate Change 2007 -- SHARON

Mapping Unit
 Policy & Planning Division
 Vermont Agency of Transportation -- March 2007



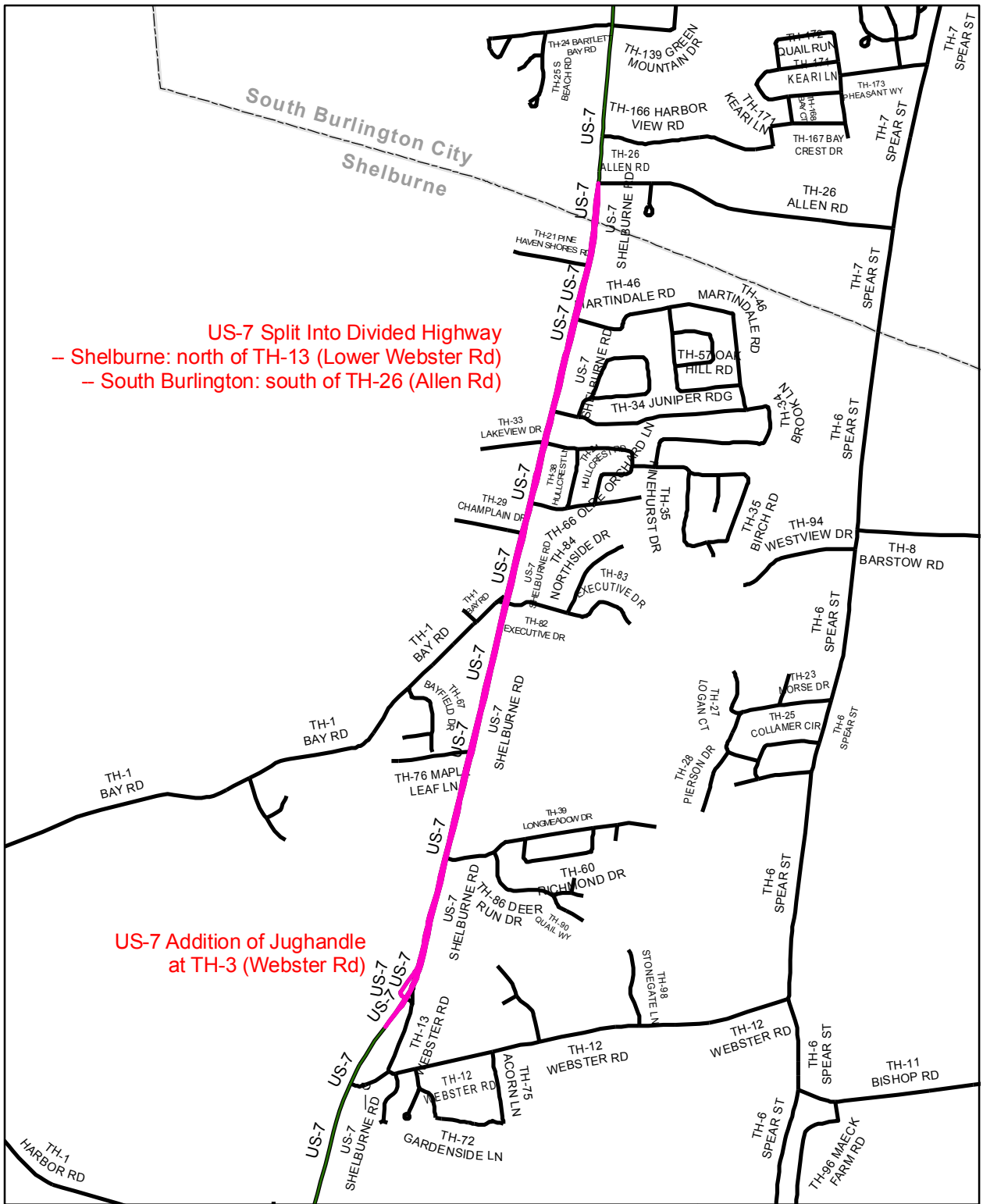


0.17 mi TH-99 CL3 Chesapeake Dr

Mileage Certificate Change 2007 -- SHELBURNE

Mapping Unit
 Policy & Planning Division
 Vermont Agency of Transportation -- March 2007





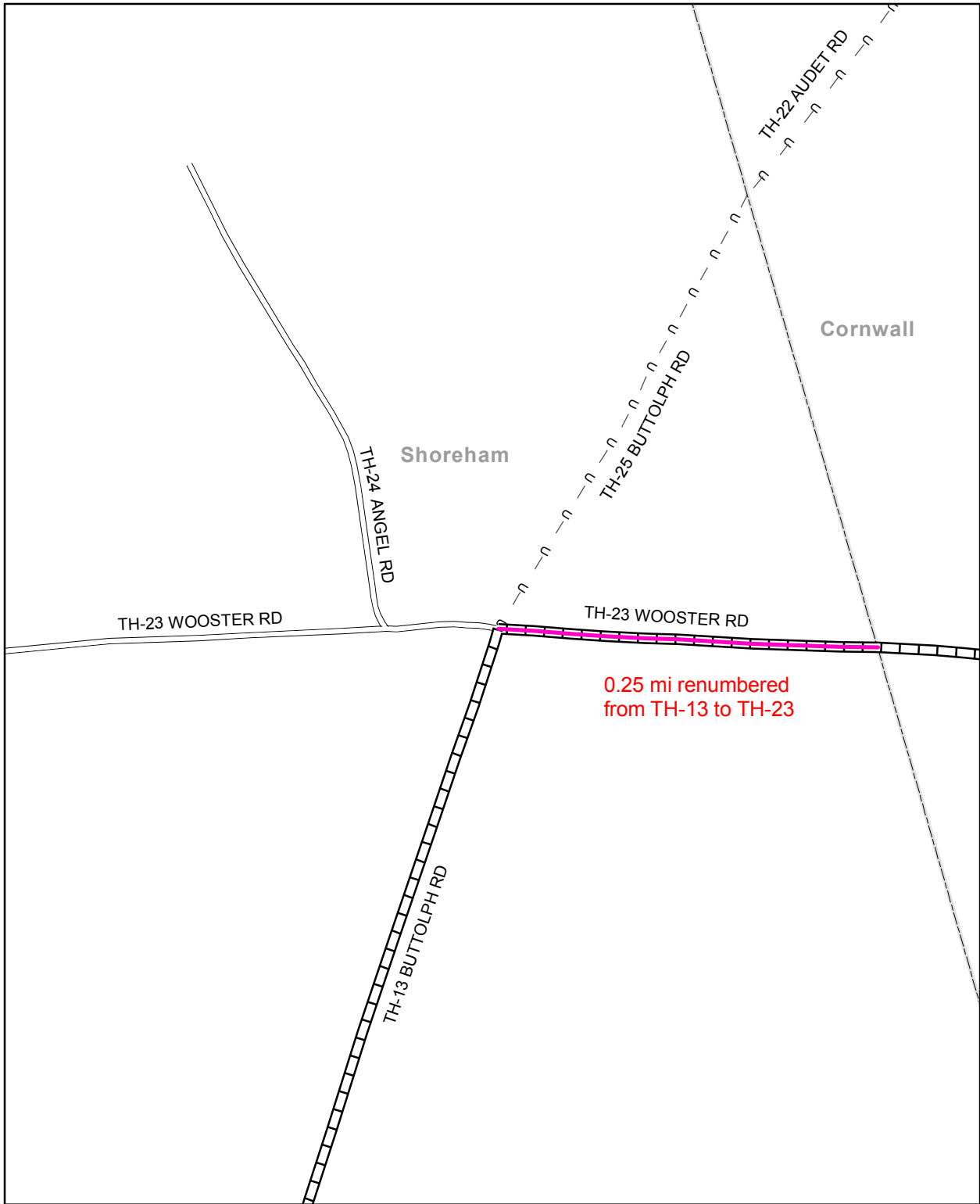
US-7 Split Into Divided Highway
 – Shelburne: north of TH-13 (Lower Webster Rd)
 – South Burlington: south of TH-26 (Allen Rd)

US-7 Addition of Jughandle
 at TH-3 (Webster Rd)

**Mileage Certificate Change 2007
 SHELBURNE - SOUTH BURLINGTON**

Mapping Unit
 Policy & Planning Division
 Vermont Agency of Transportation -- April 2007

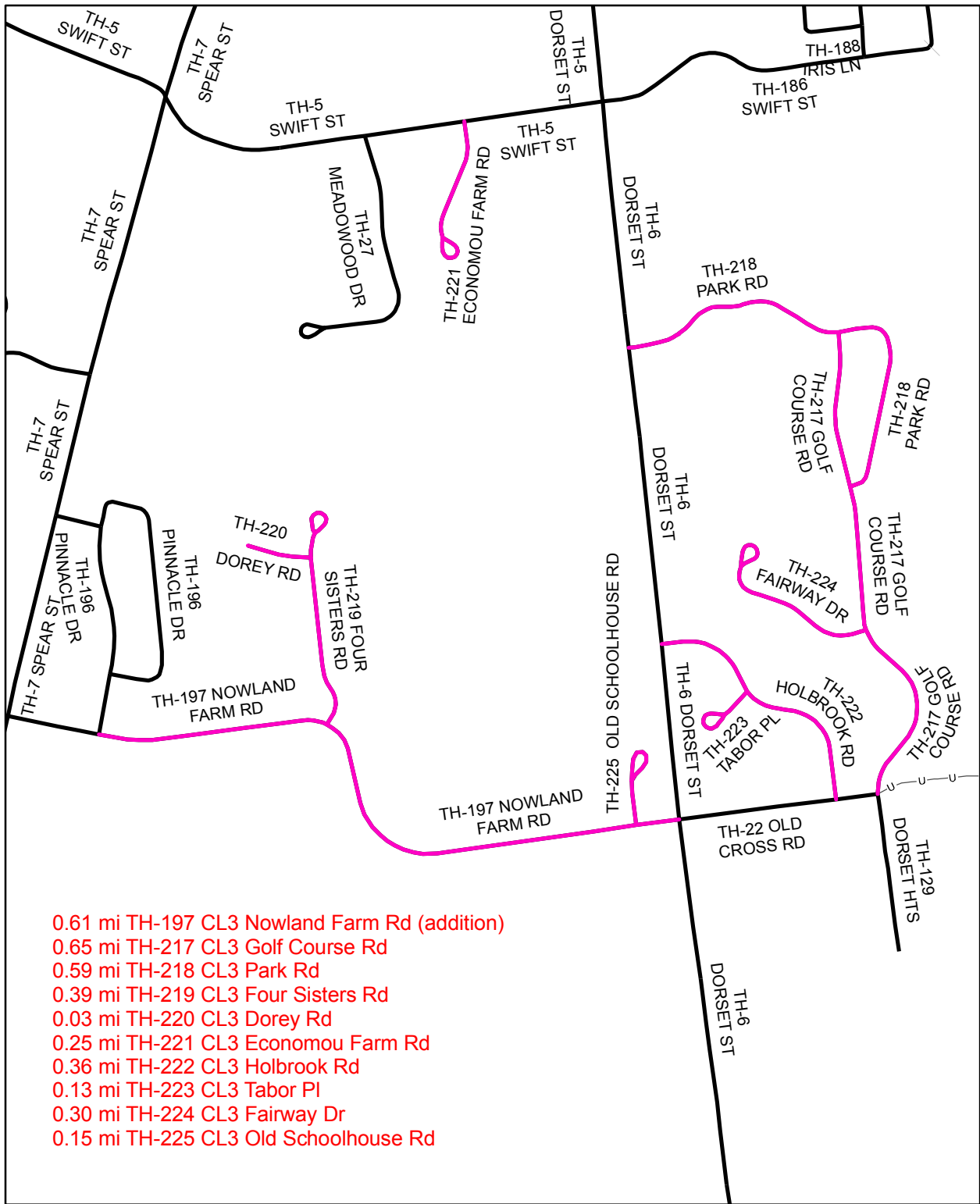




Mileage Certificate Change 2007 -- SHOREHAM

Mapping Unit
 Policy & Planning Division
 Vermont Agency of Transportation -- January 2007



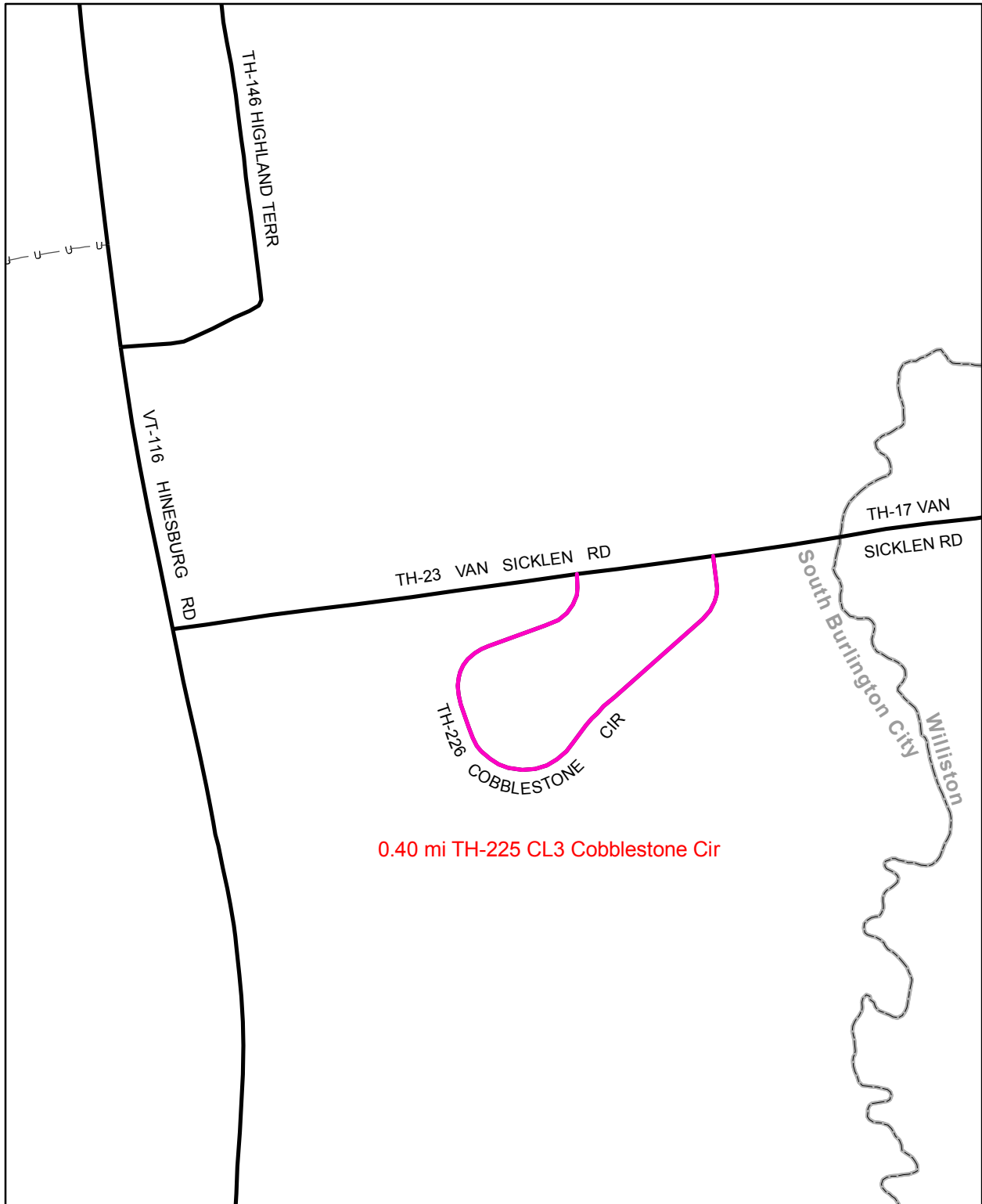


- 0.61 mi TH-197 CL3 Nowland Farm Rd (addition)
- 0.65 mi TH-217 CL3 Golf Course Rd
- 0.59 mi TH-218 CL3 Park Rd
- 0.39 mi TH-219 CL3 Four Sisters Rd
- 0.03 mi TH-220 CL3 Dorey Rd
- 0.25 mi TH-221 CL3 Economou Farm Rd
- 0.36 mi TH-222 CL3 Holbrook Rd
- 0.13 mi TH-223 CL3 Tabor Pl
- 0.30 mi TH-224 CL3 Fairway Dr
- 0.15 mi TH-225 CL3 Old Schoolhouse Rd

Mileage Certificate Change 2007 -- SOUTH BURLINGTON

Mapping Unit
 Policy & Planning Division
 Vermont Agency of Transportation -- March 2007

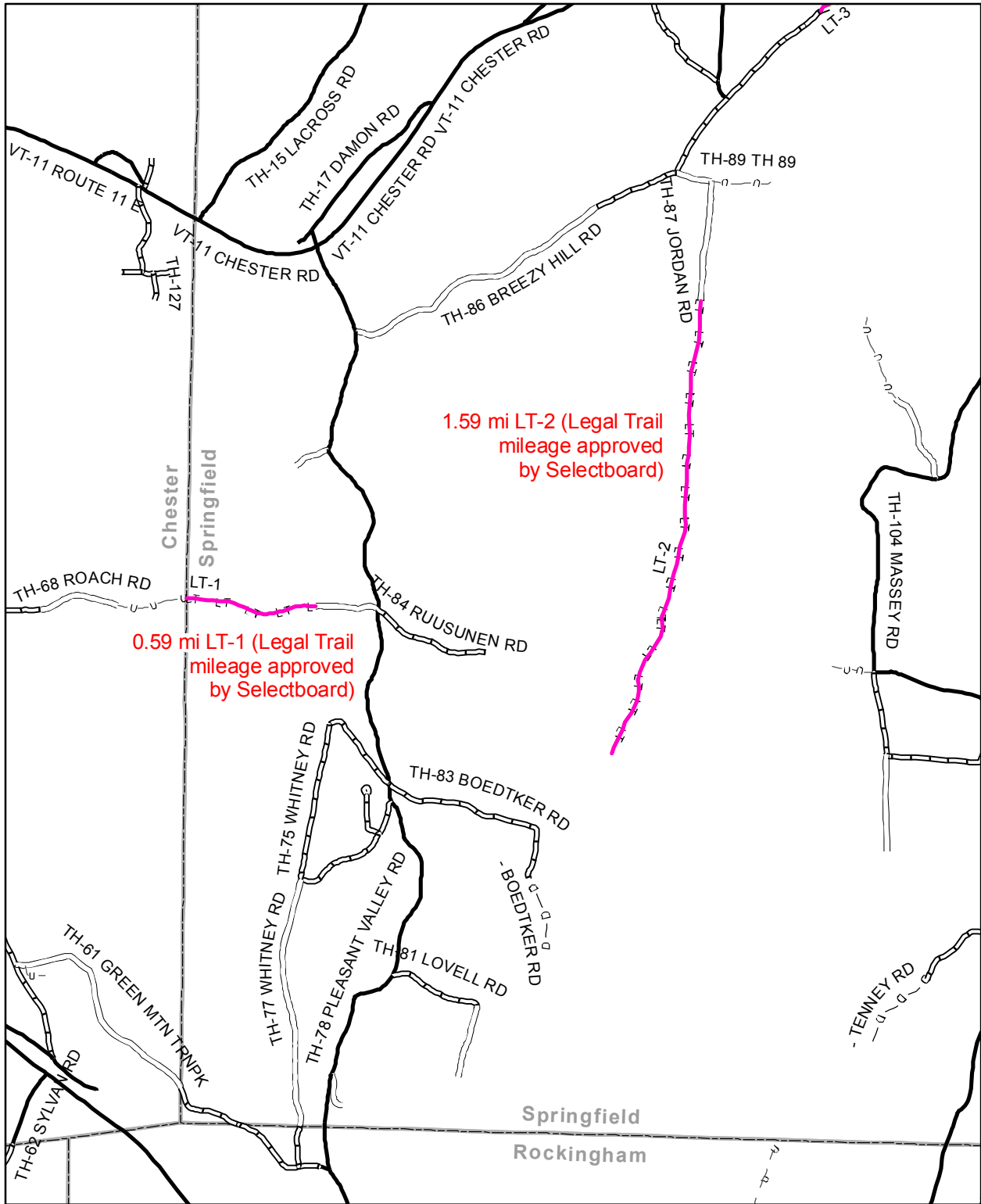




Mileage Certificate Change 2007 -- SOUTH BURLINGTON

Mapping Unit
 Policy & Planning Division
 Vermont Agency of Transportation -- March 2007





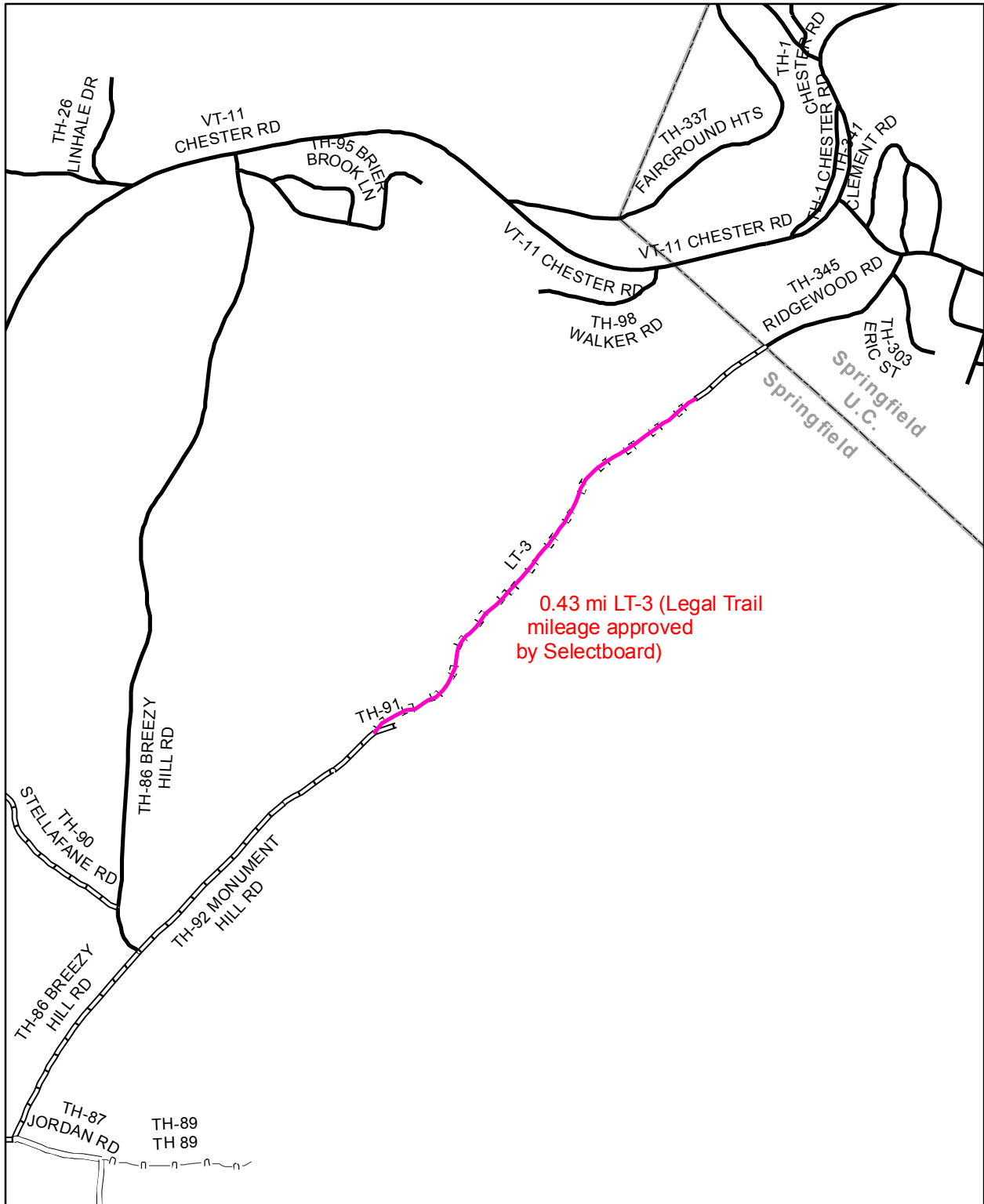
Mileage Certificate Change 2007 -- SPRINGFIELD

Mapping Unit
 Policy & Planning Division
 Vermont Agency of Transportation -- March 2007



0 0.5 Miles



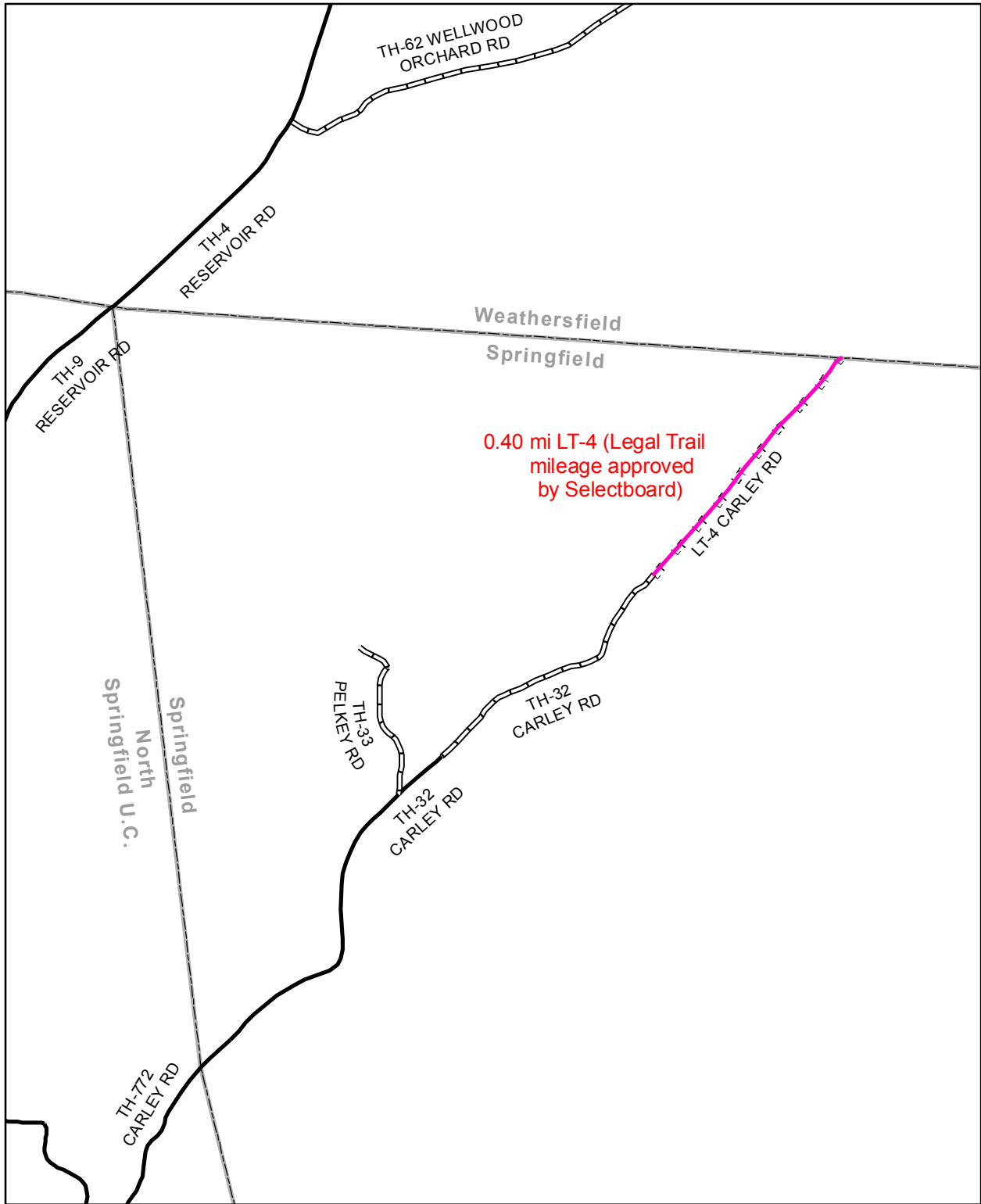


0.43 mi LT-3 (Legal Trail
mileage approved
by Selectboard)

Mileage Certificate Change 2007 -- SPRINGFIELD

Mapping Unit
Policy & Planning Division
Vermont Agency of Transportation -- March 2007



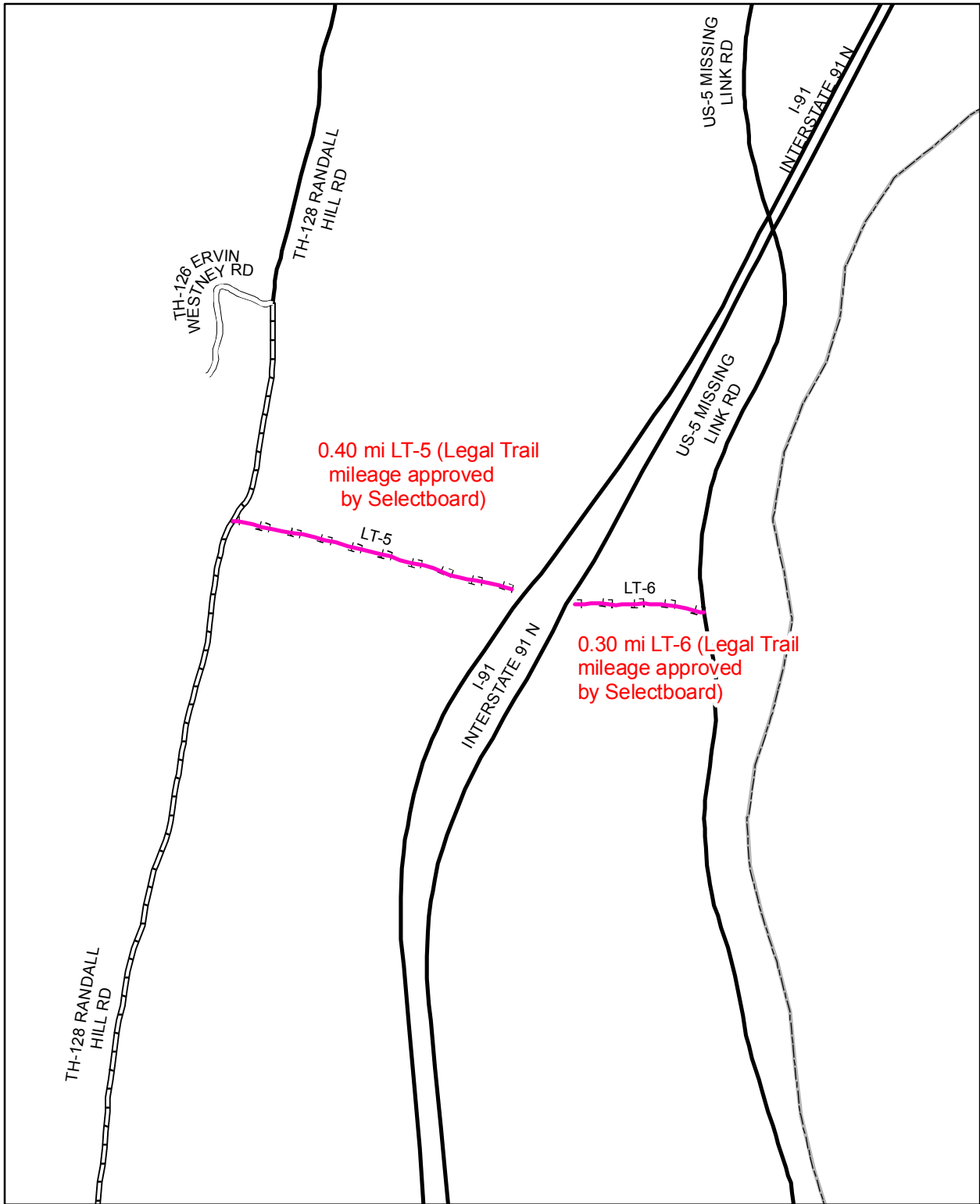


0.40 mi LT-4 (Legal Trail
mileage approved
by Selectboard)

Mileage Certificate Change 2007 -- SPRINGFIELD

Mapping Unit
Policy & Planning Division
Vermont Agency of Transportation -- March 2007

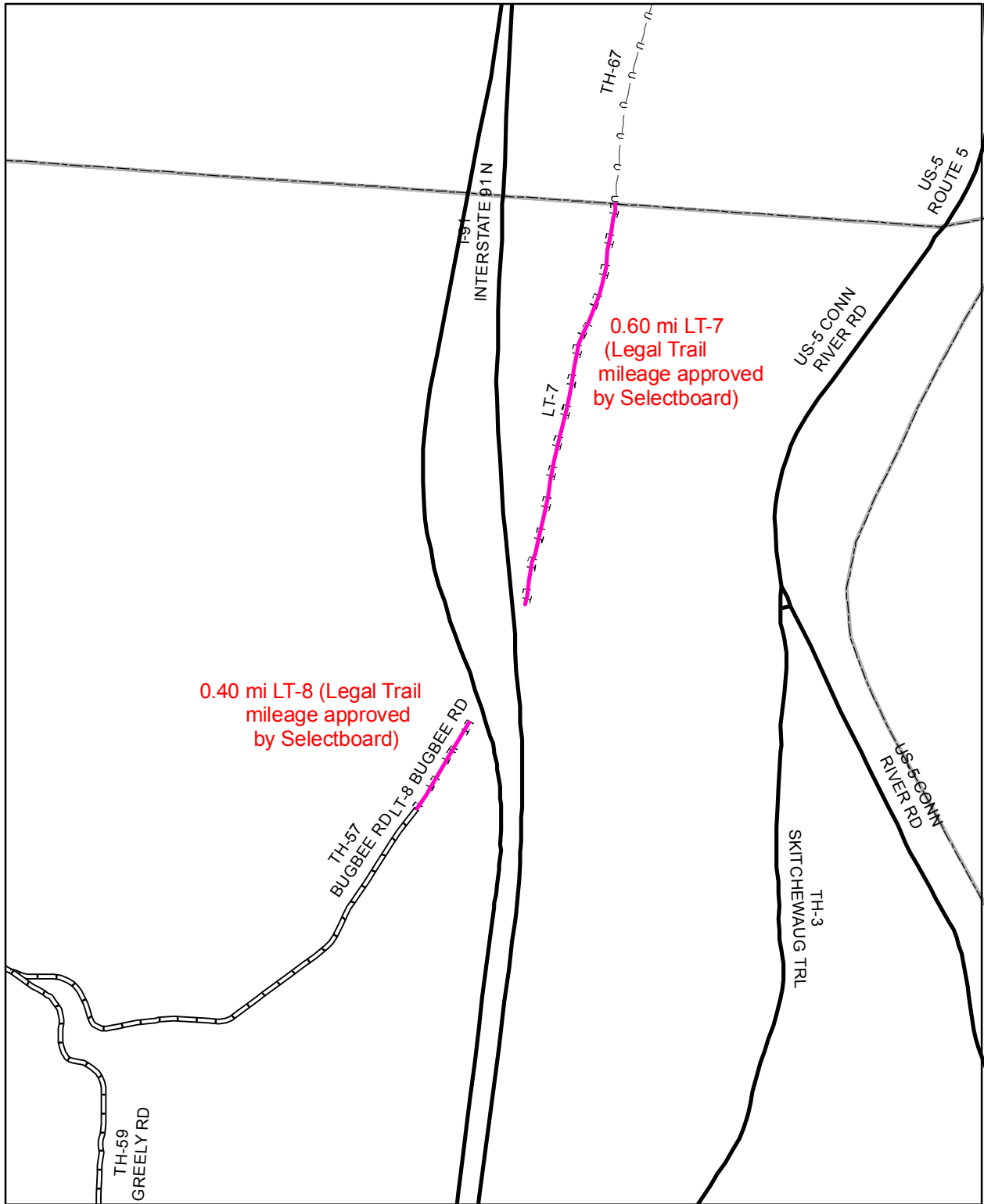




Mileage Certificate Change 2007 -- SPRINGFIELD

Mapping Unit
 Policy & Planning Division
 Vermont Agency of Transportation -- March 2007

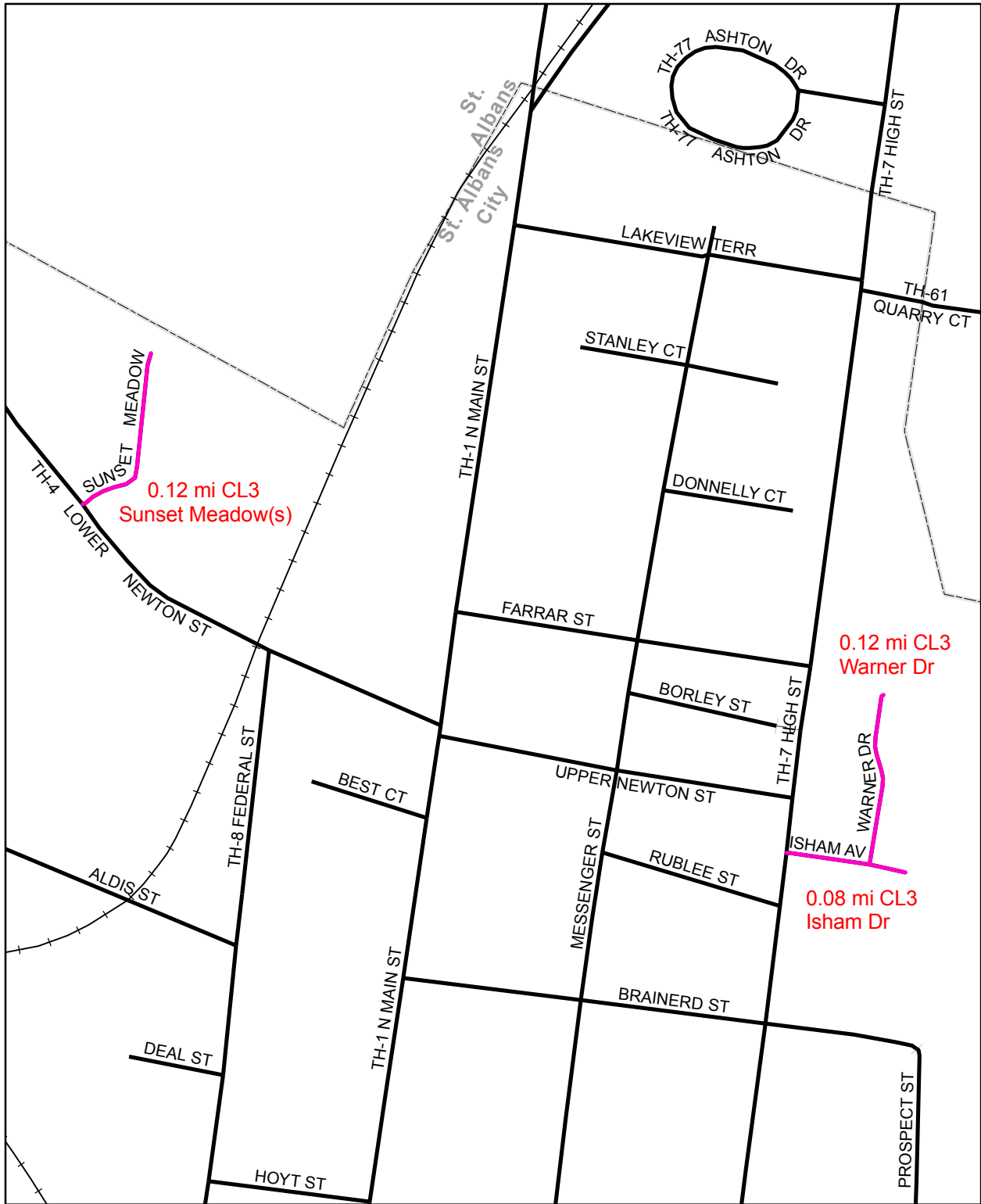




Mileage Certificate Change 2007 -- SPRINGFIELD

Mapping Unit
 Policy & Planning Division
 Vermont Agency of Transportation -- March 2007

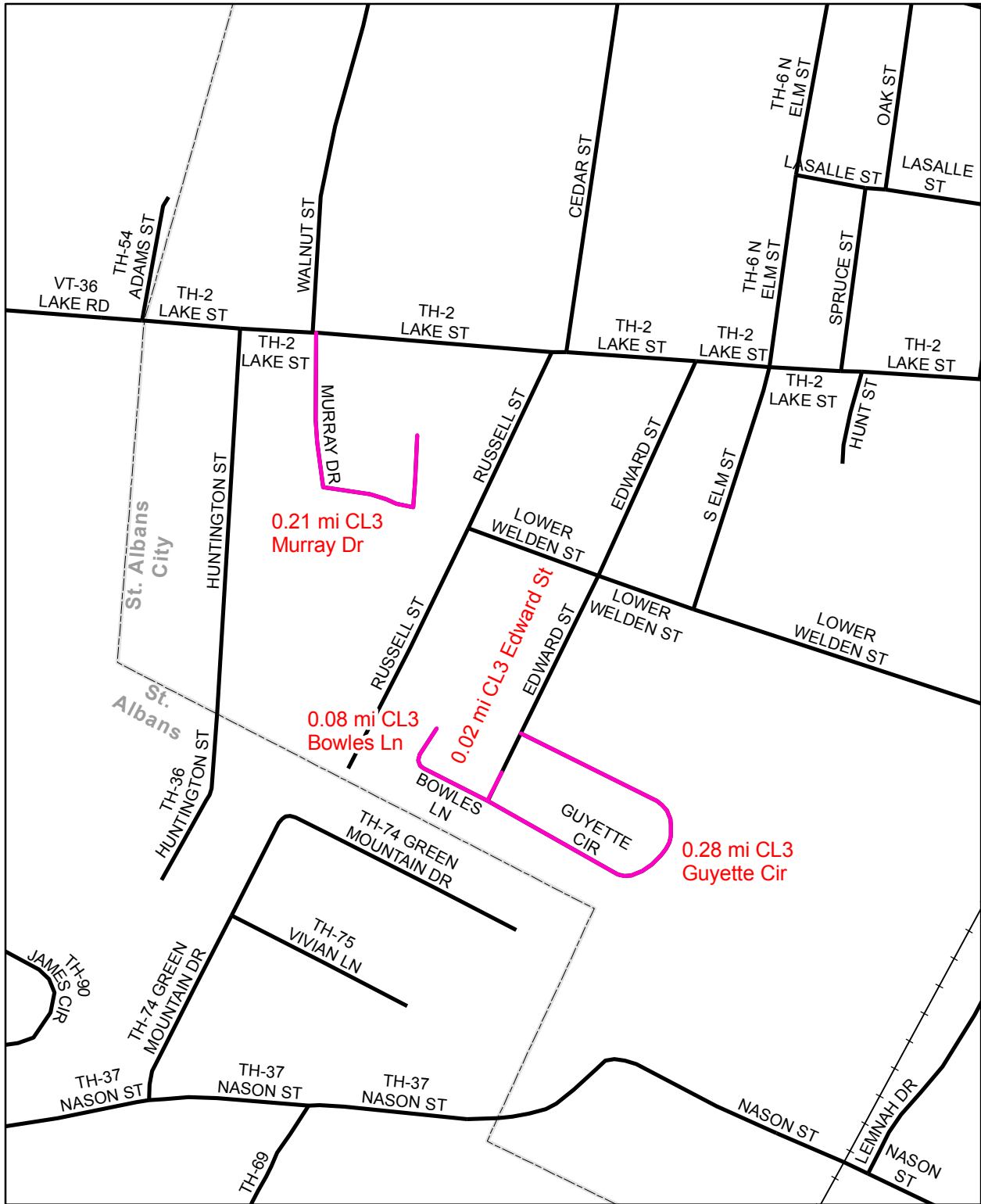




Mileage Certificate Change 2007 -- ST. ALBANS

Mapping Unit
 Policy & Planning Division
 Vermont Agency of Transportation -- March 2007

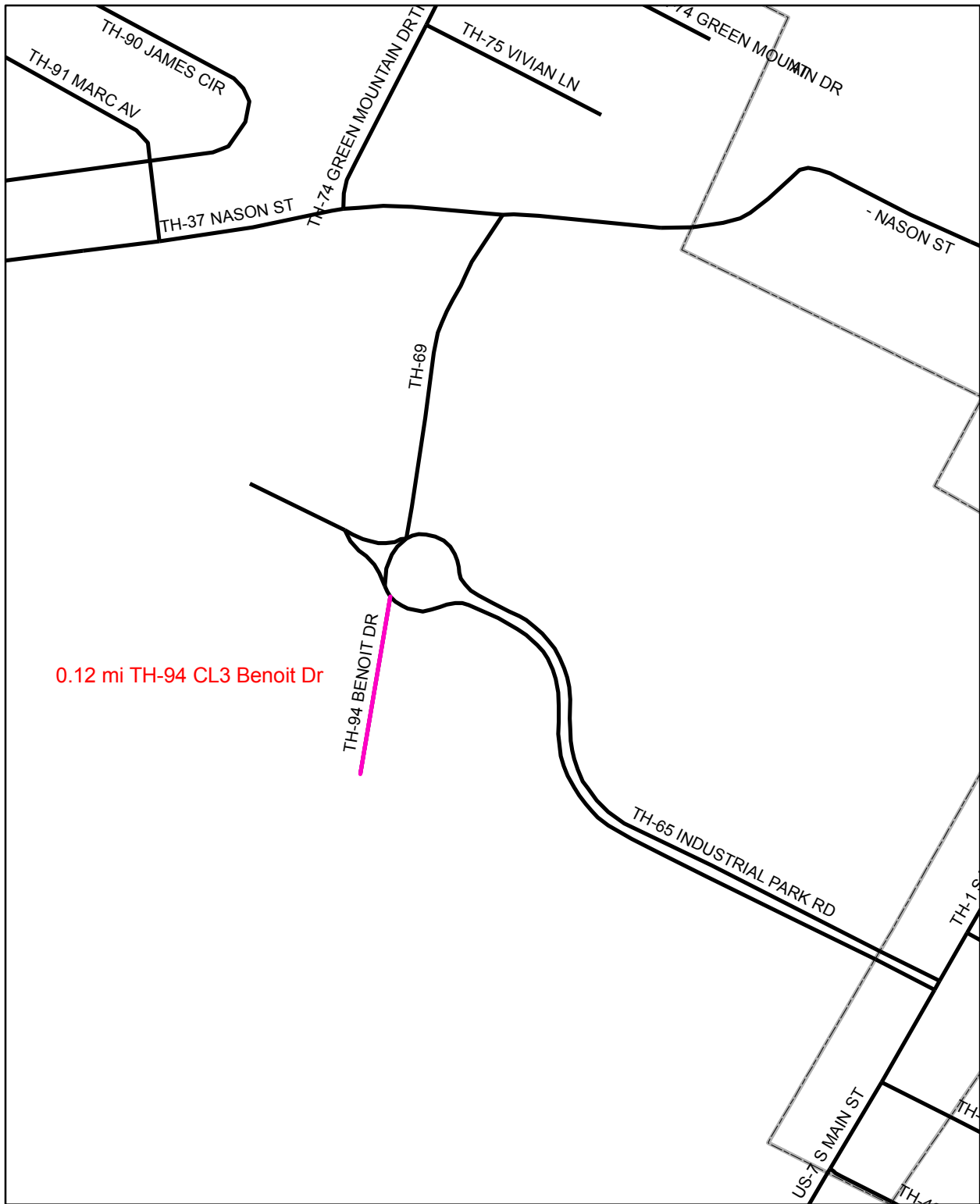




Mileage Certificate Change 2007 -- ST. ALBANS

Mapping Unit
 Policy & Planning Division
 Vermont Agency of Transportation -- March 2007



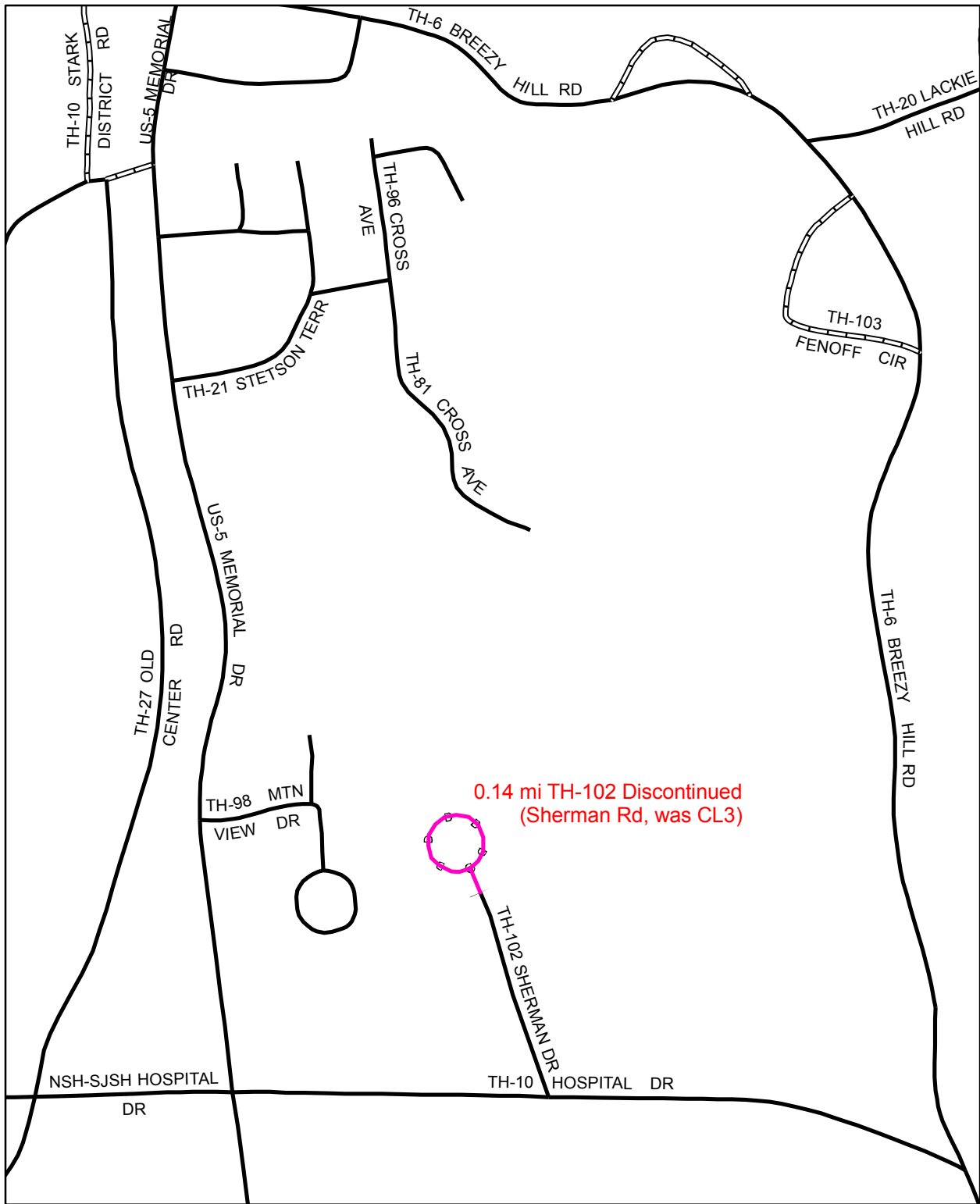


0.12 mi TH-94 CL3 Benoit Dr

Mileage Certificate Change 2007 -- ST. ALBANS TOWN

Mapping Unit
Policy & Planning Division
Vermont Agency of Transportation -- March 2007

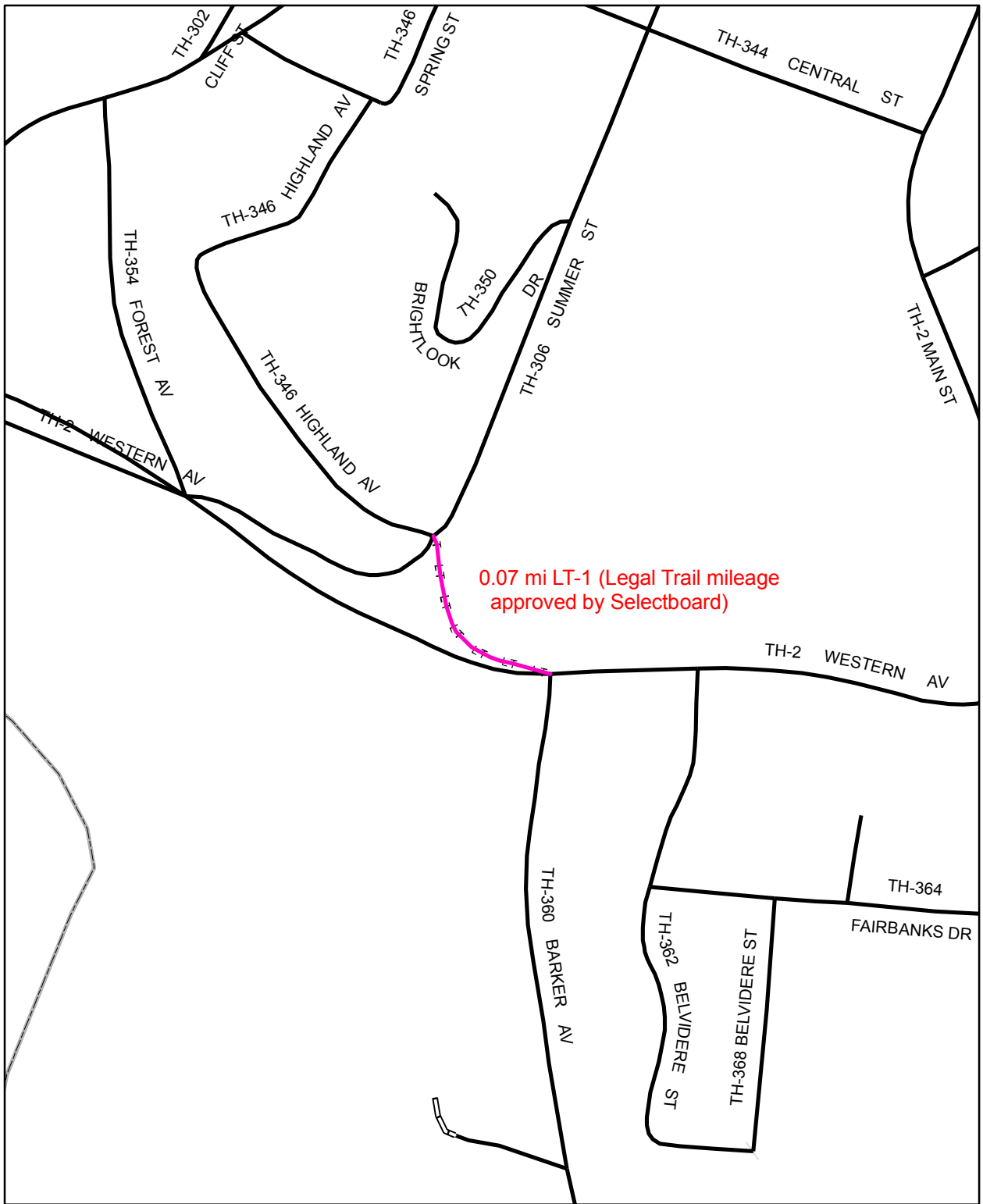




Mileage Certificate Change 2007 -- ST. JOHNSBURY

Mapping Unit
 Policy & Planning Division
 Vermont Agency of Transportation -- March 2007



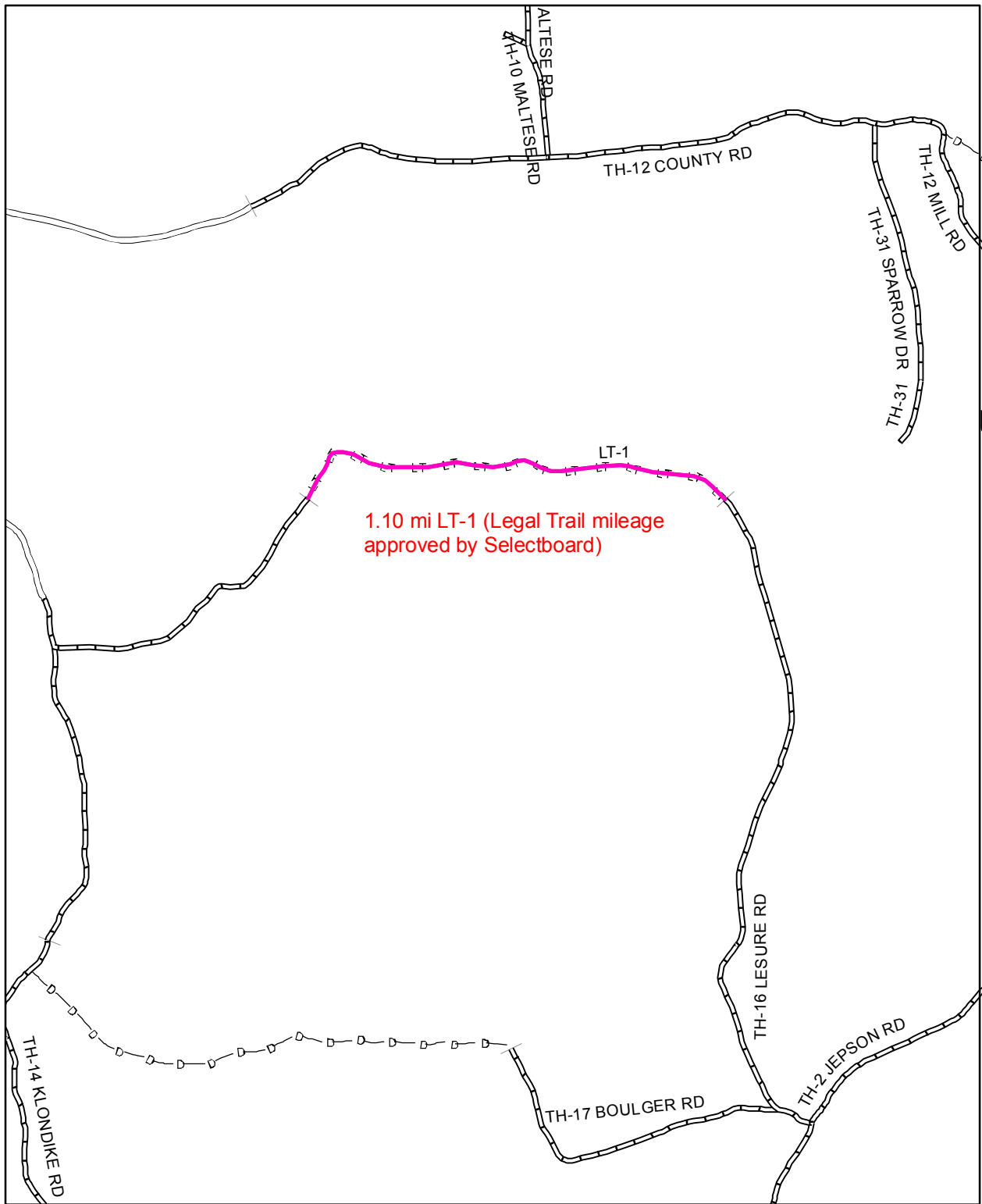


0.07 mi LT-1 (Legal Trail mileage approved by Selectboard)

**Mileage Certificate Change 2007
ST. JOHNSBURY URBAN COMPACT**

Mapping Unit
Policy & Planning Division
Vermont Agency of Transportation -- March 2007



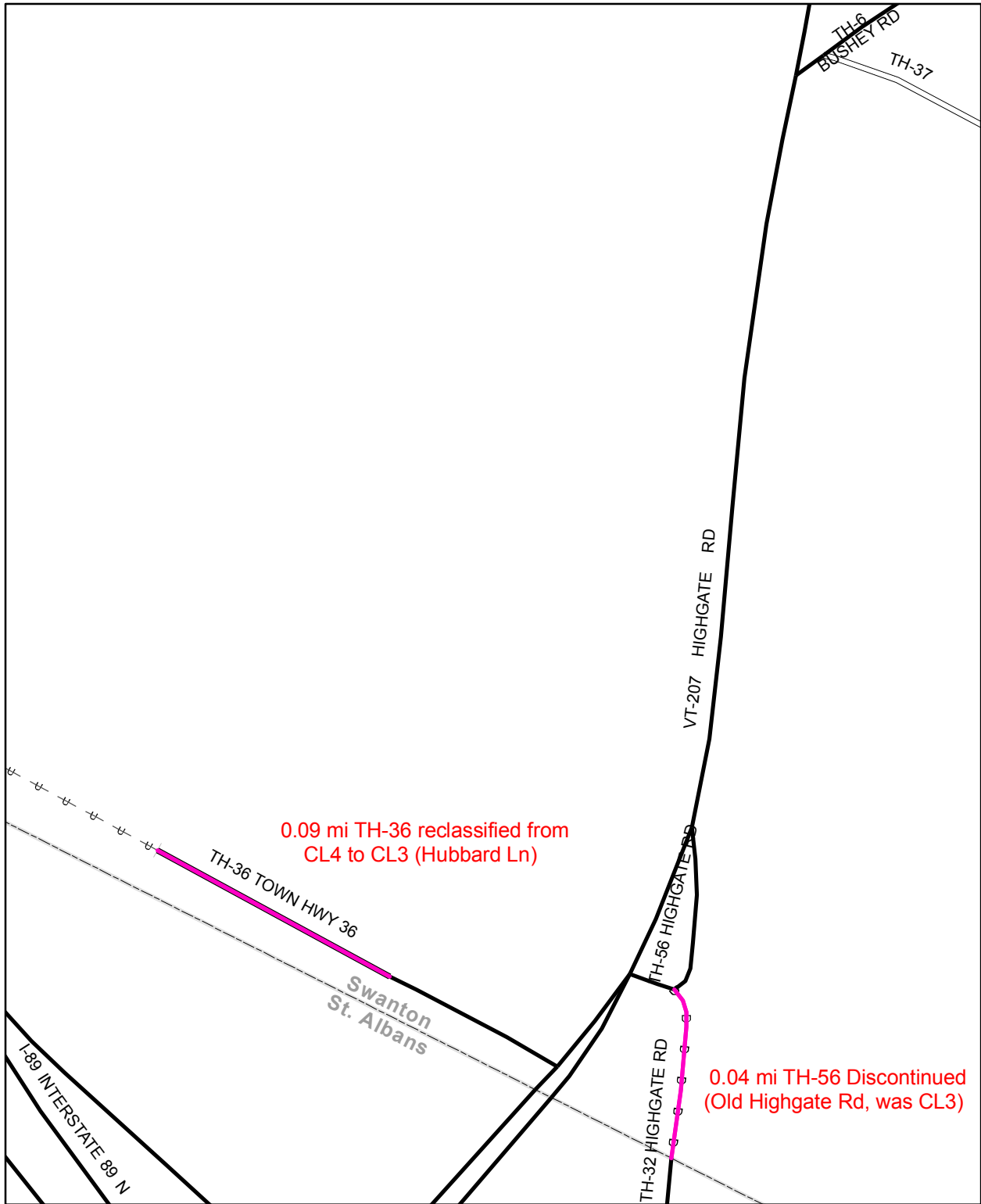


1.10 mi LT-1 (Legal Trail mileage approved by Selectboard)

Mileage Certificate Change 2007 -- STAMFORD

Mapping Unit
 Policy & Planning Division
 Vermont Agency of Transportation -- June 2007





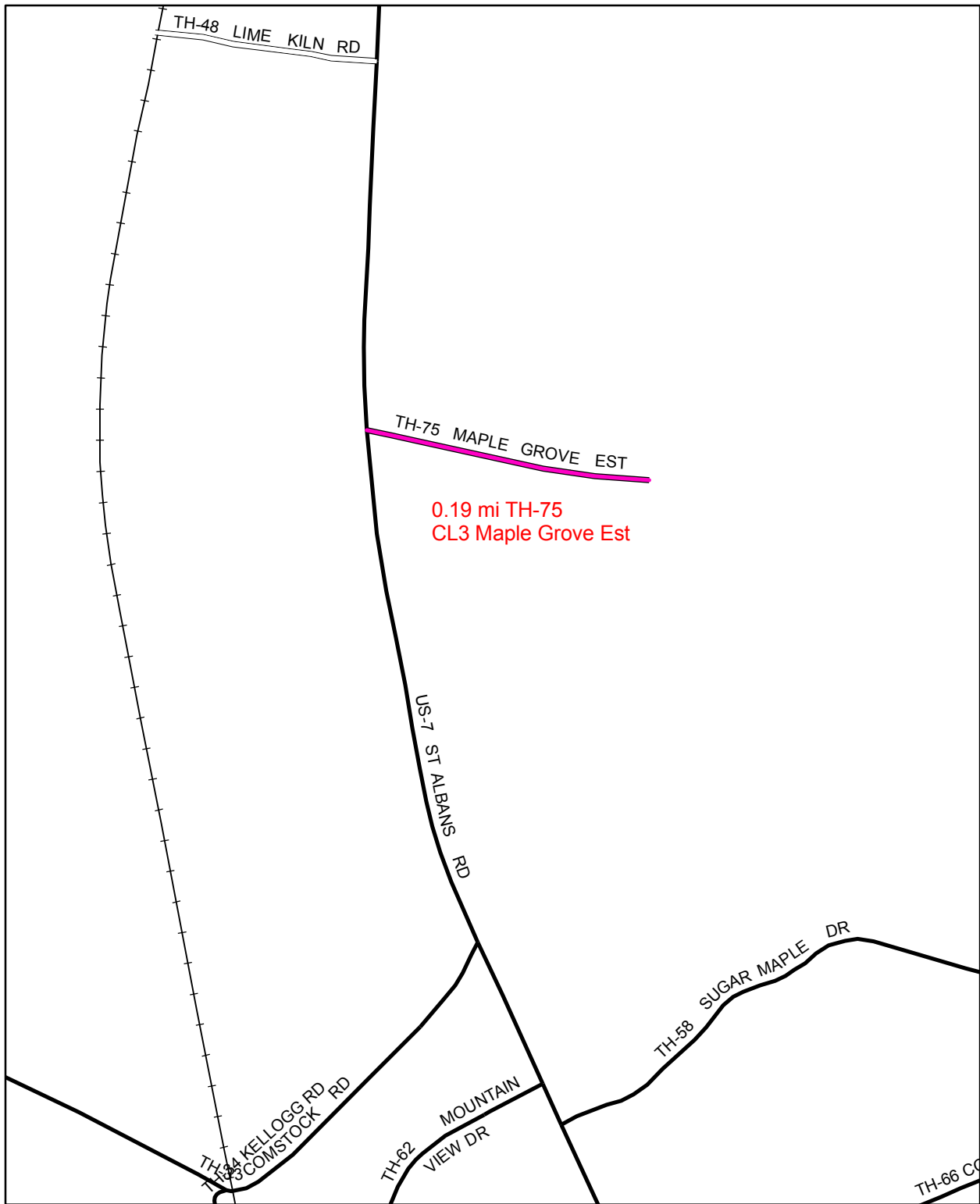
0.09 mi TH-36 reclassified from
CL4 to CL3 (Hubbard Ln)

0.04 mi TH-56 Discontinued
(Old Highgate Rd, was CL3)

Mileage Certificate Change 2007 -- SWANTON

Mapping Unit
Policy & Planning Division
Vermont Agency of Transportation -- March 2007

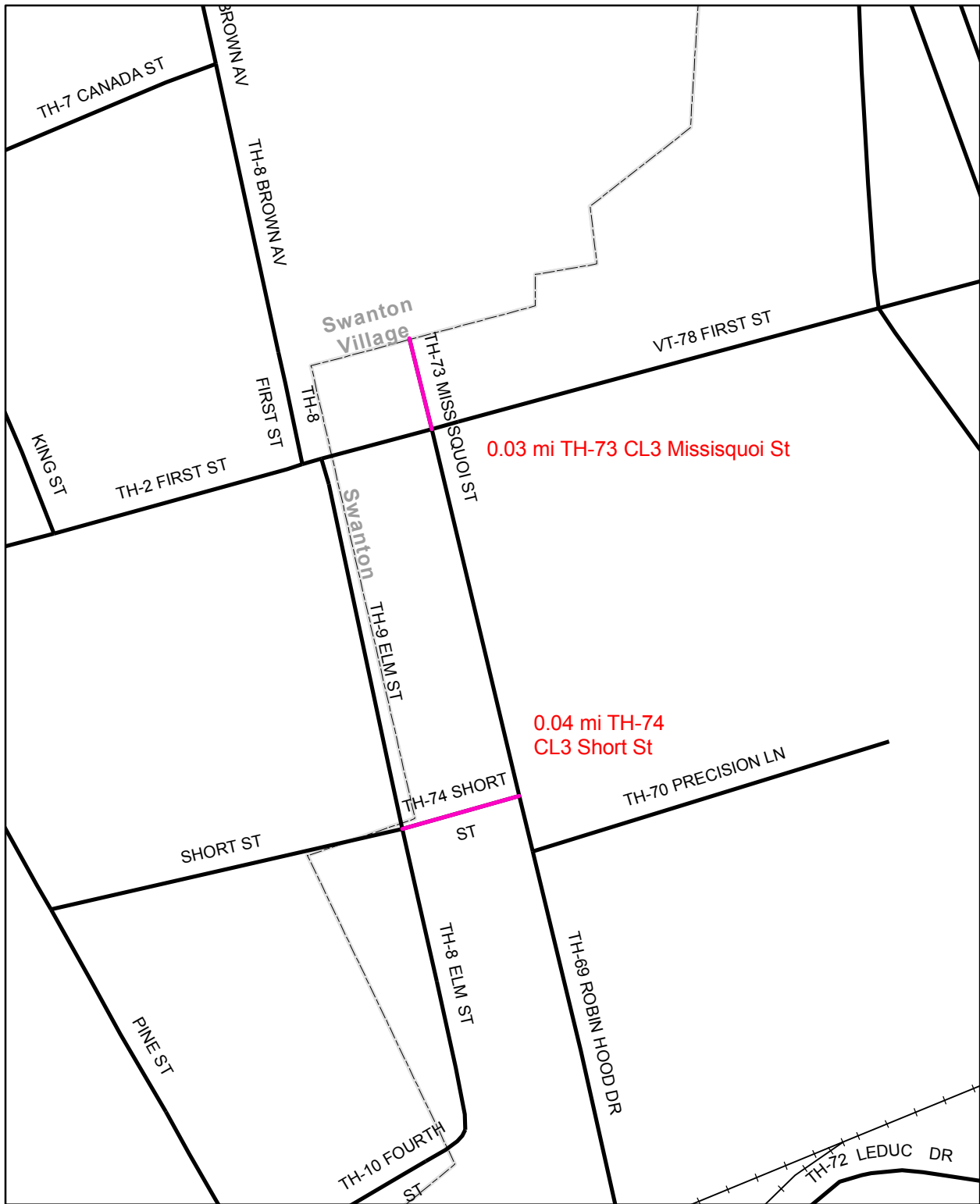




Mileage Certificate Change 2007 -- SWANTON

Mapping Unit
 Policy & Planning Division
 Vermont Agency of Transportation -- March 2007

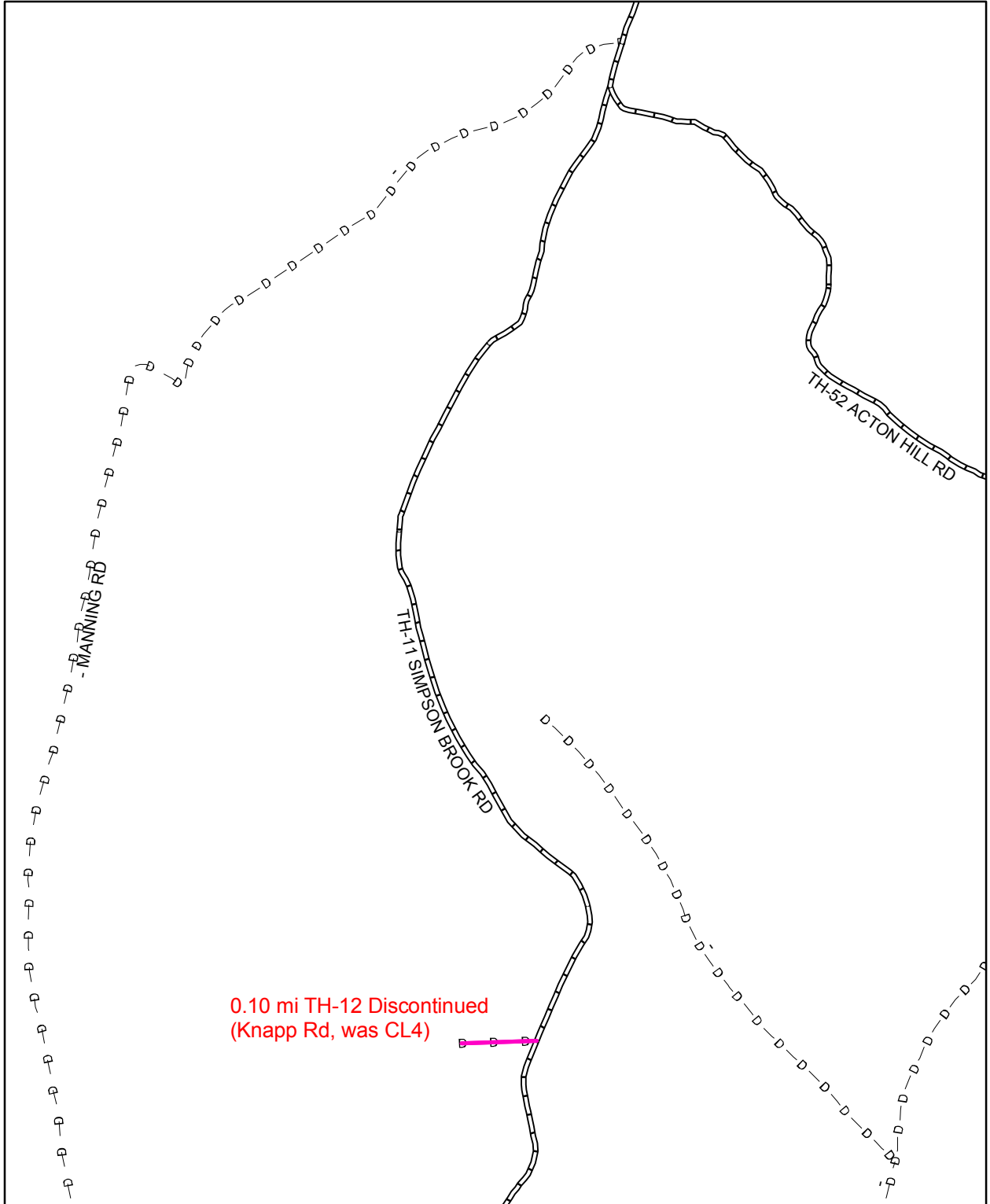




Mileage Certificate Change 2007 -- SWANTON

Mapping Unit
 Policy & Planning Division
 Vermont Agency of Transportation -- March 2007

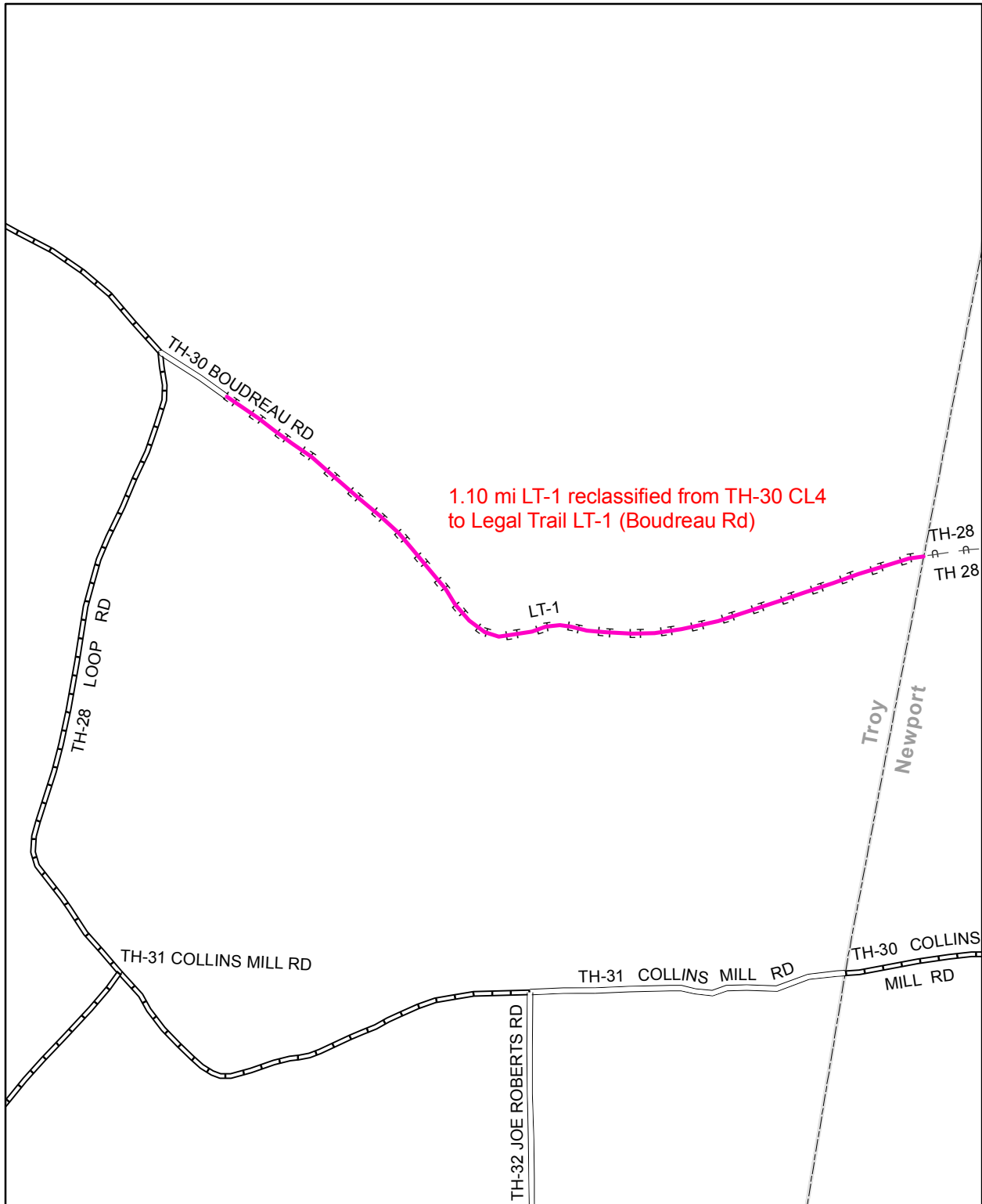




Mileage Certificate Change 2007 -- TOWNSHEND

Mapping Unit
Policy & Planning Division
Vermont Agency of Transportation -- March 2007

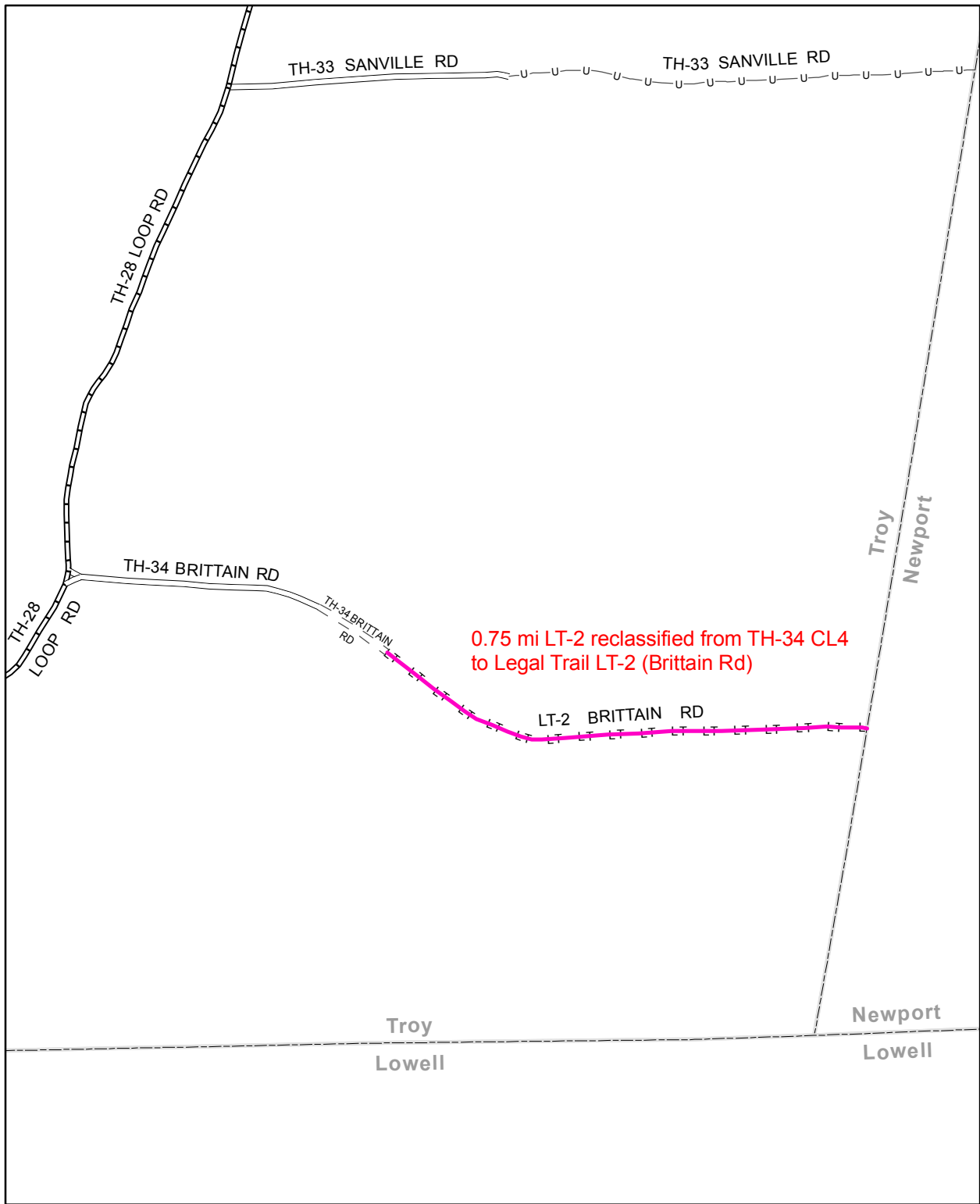




Mileage Certificate Change 2007 -- TROY

Mapping Unit
 Policy & Planning Division
 Vermont Agency of Transportation -- February 2007

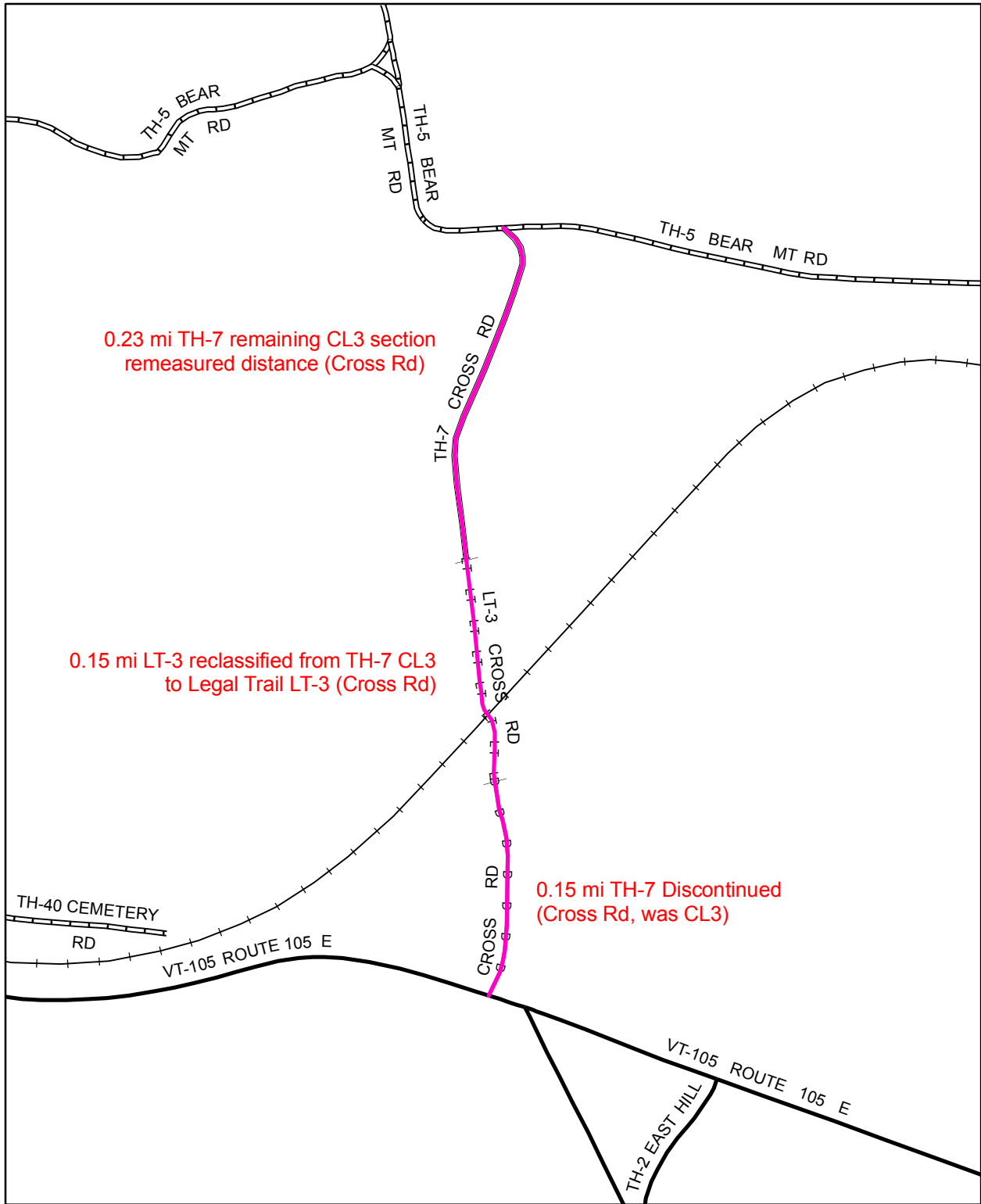




Mileage Certificate Change 2007 -- TROY

Mapping Unit
 Policy & Planning Division
 Vermont Agency of Transportation -- February 2007





0.23 mi TH-7 remaining CL3 section
remeasured distance (Cross Rd)

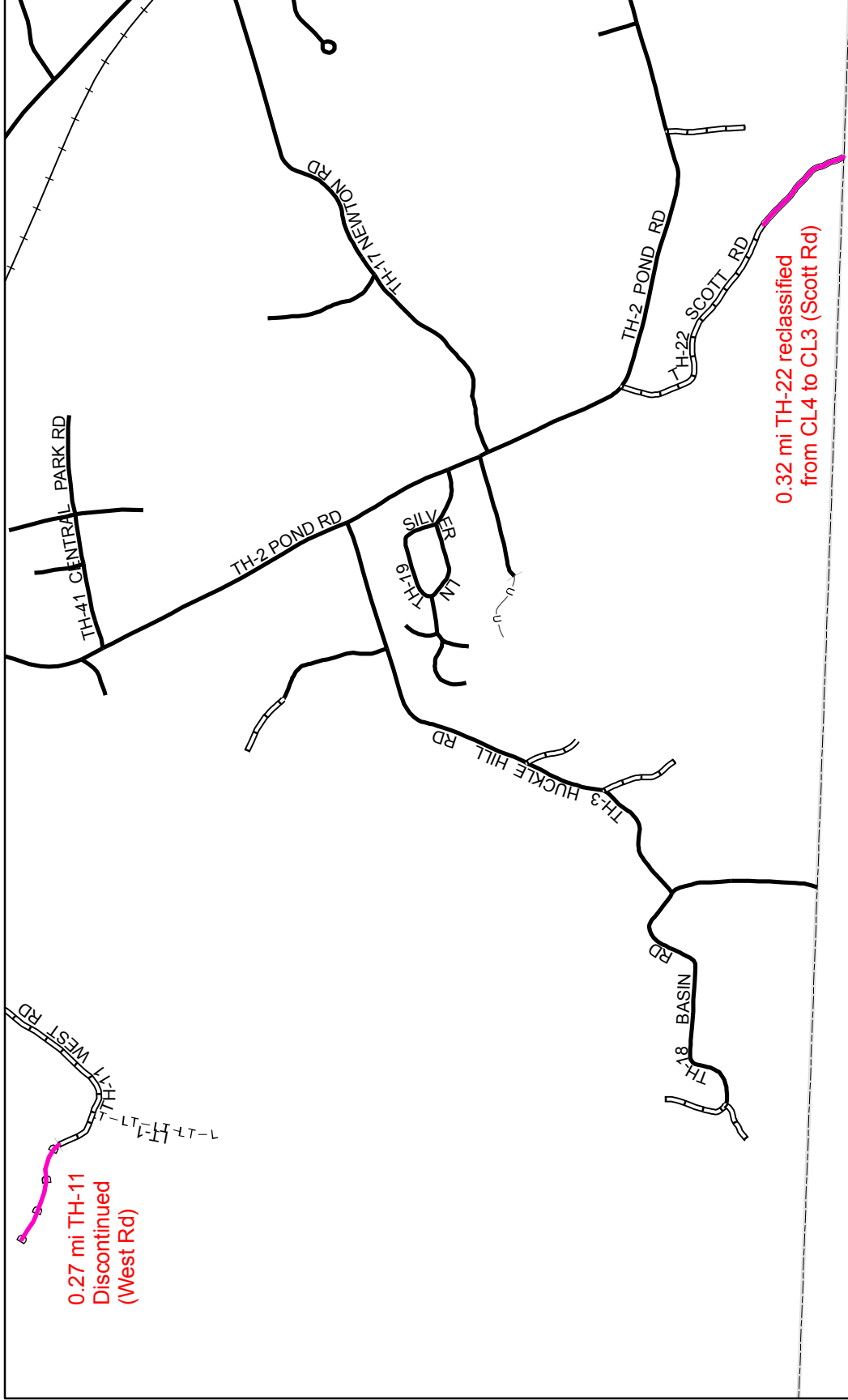
0.15 mi LT-3 reclassified from TH-7 CL3
to Legal Trail LT-3 (Cross Rd)

0.15 mi TH-7 Discontinued
(Cross Rd, was CL3)

Mileage Certificate Change 2007 -- TROY

Mapping Unit
Policy & Planning Division
Vermont Agency of Transportation -- February 2007



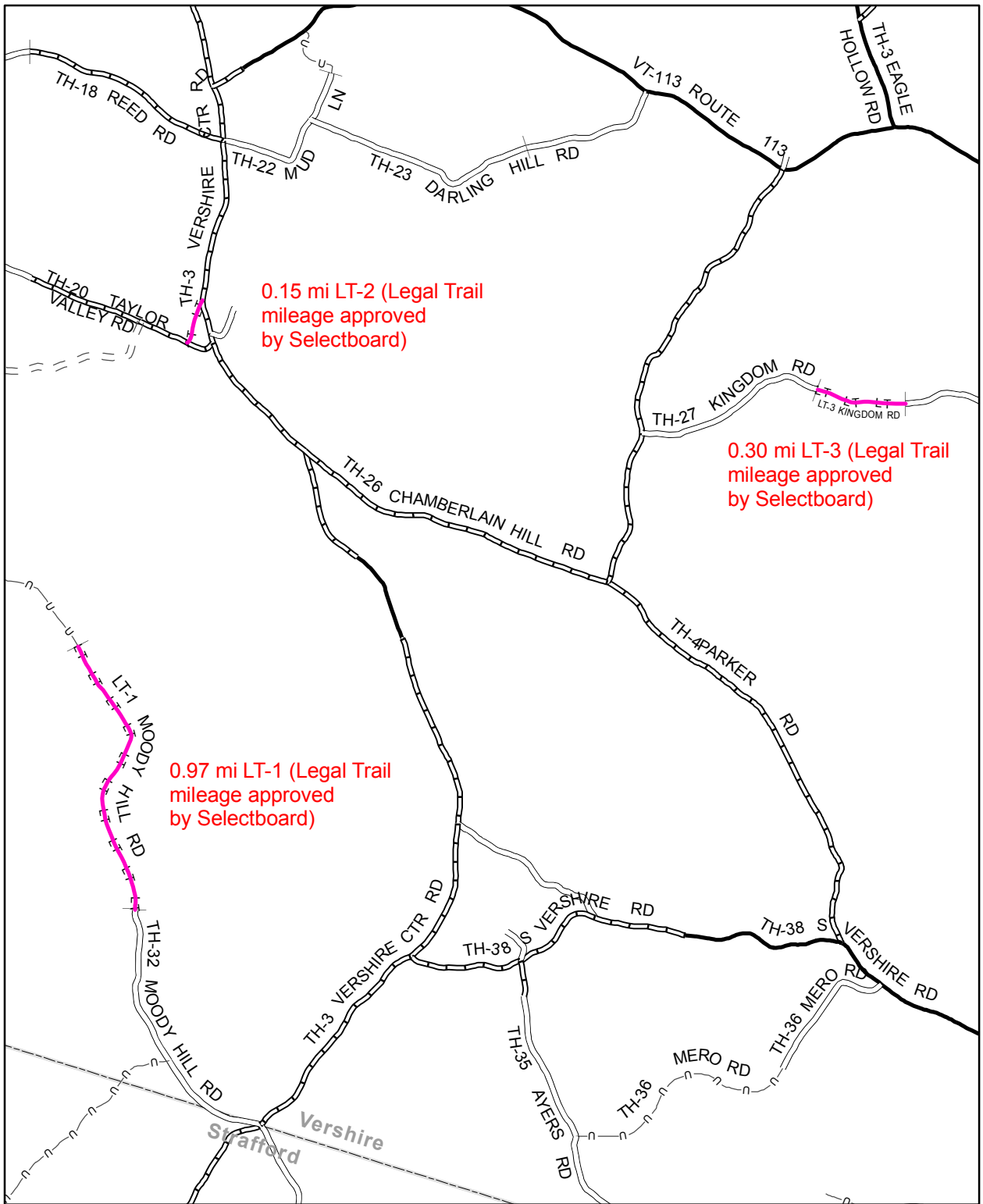


0.27 mi TH-11
Discontinued
(West Rd)

0.32 mi TH-22 reclassified
from CL4 to CL3 (Scott Rd)

Mileage Certificate Change 2007 -- VERNON

Mapping Unit
Policy & Planning Division
Vermont Agency of Transportation -- March 2007



0.15 mi LT-2 (Legal Trail mileage approved by Selectboard)

0.30 mi LT-3 (Legal Trail mileage approved by Selectboard)

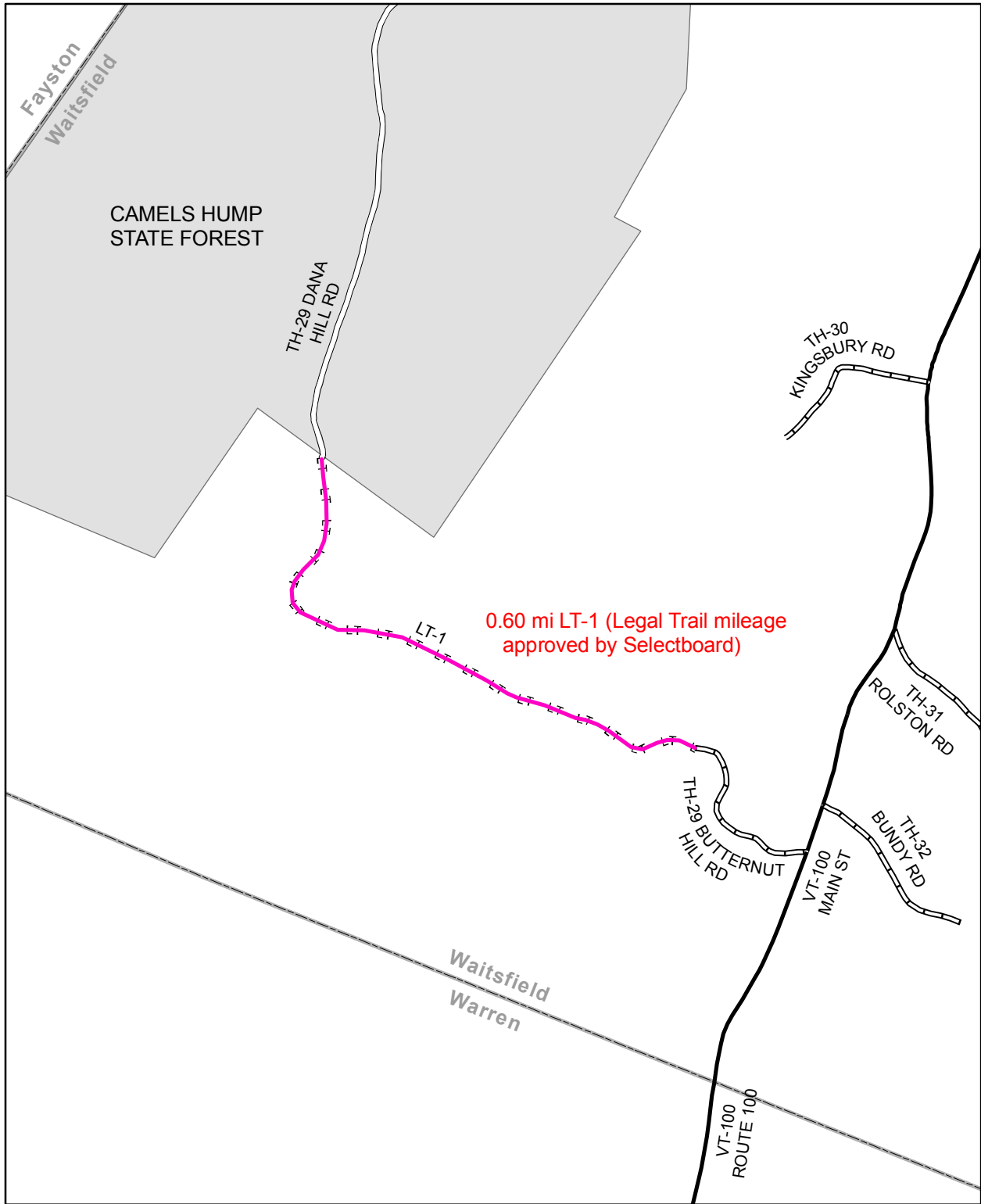
0.97 mi LT-1 (Legal Trail mileage approved by Selectboard)

Mileage Certificate Change 2007 -- VERSHIRE

Total 1.42 mi Legal Trail mileage approved by Selectboard (LT-1 through LT-3)

Mapping Unit
 Policy & Planning Division
 Vermont Agency of Transportation -- February 2007





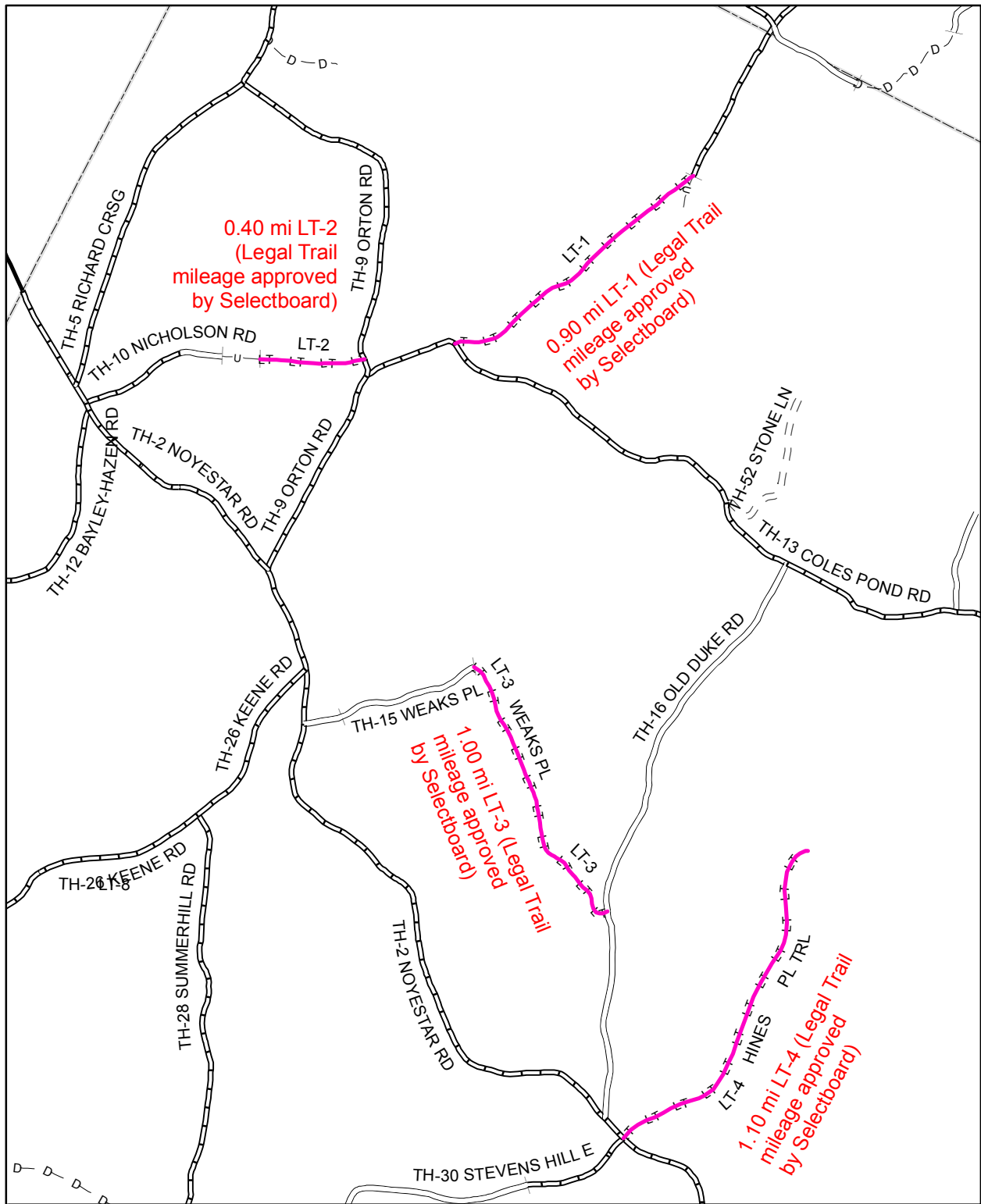
Mileage Certificate Change 2007 -- WAITSFIELD

Mapping Unit
Policy & Planning Division
Vermont Agency of Transportation -- March 2007



0 0.2 Miles

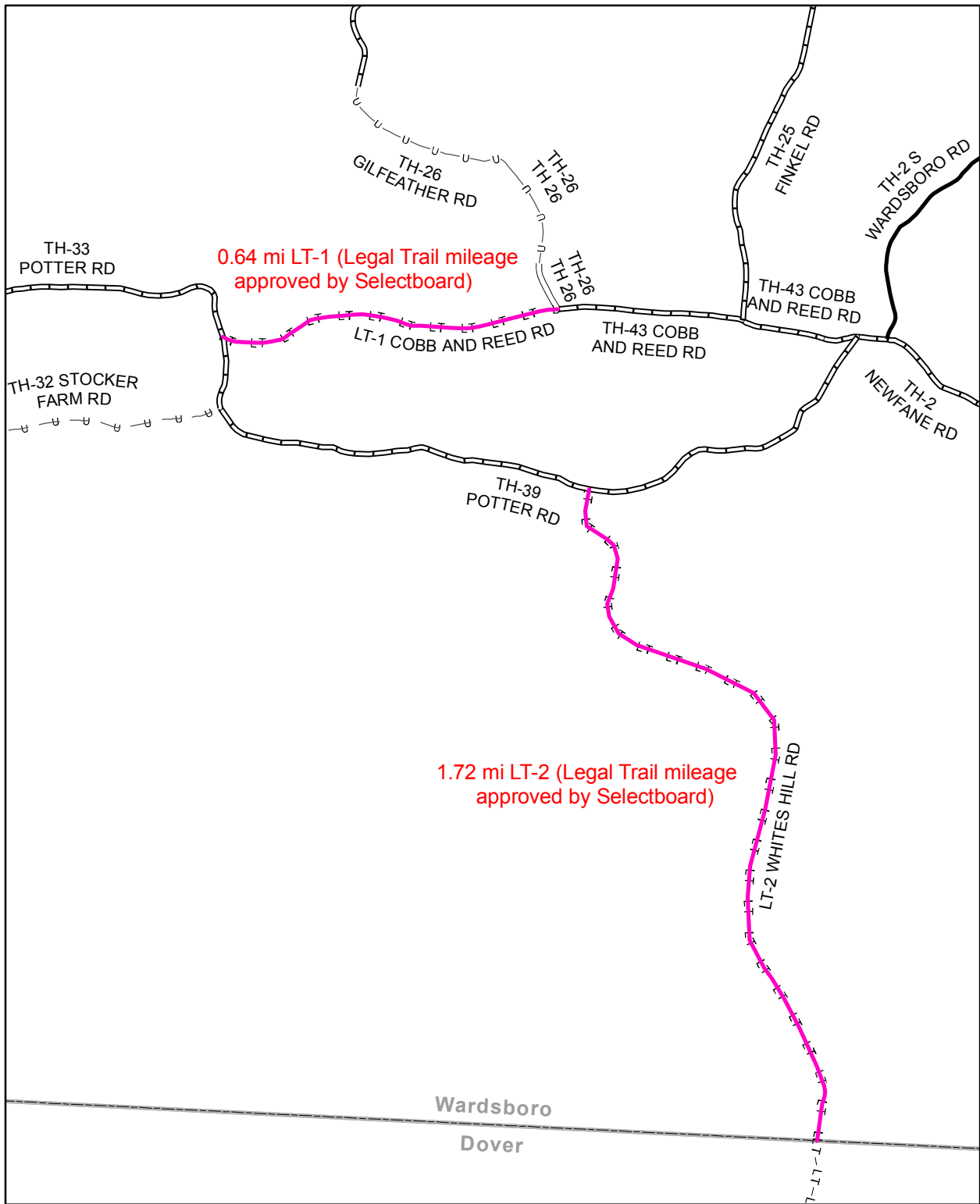




Mileage Certificate Change 2007 -- WALDEN

Mapping Unit
 Policy & Planning Division
 Vermont Agency of Transportation -- February 2007

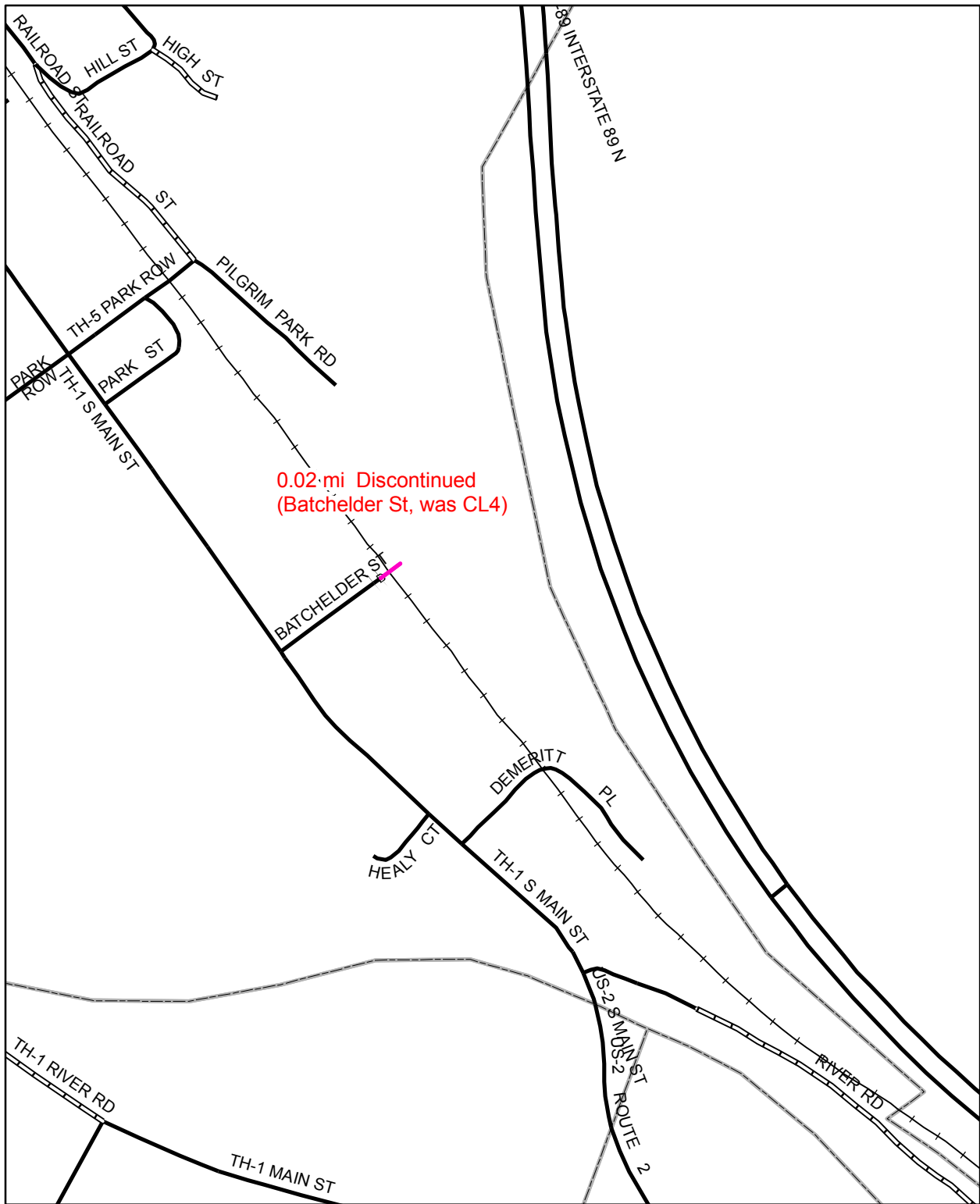




Mileage Certificate Change 2007 -- WARDSBORO

Mapping Unit
 Policy & Planning Division
 Vermont Agency of Transportation -- March 2007

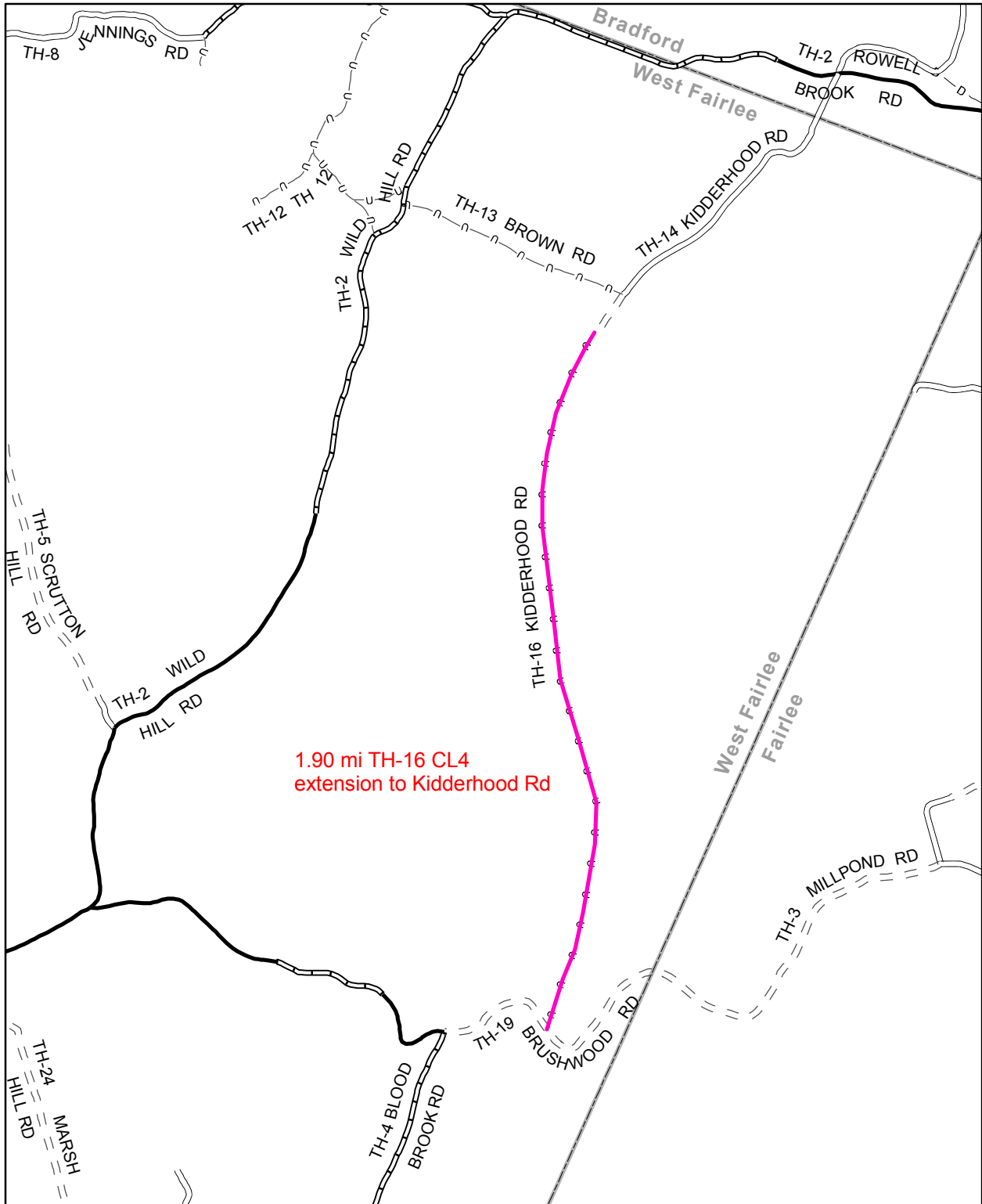




Mileage Certificate Change 2007 -- WATERBURY

Mapping Unit
 Policy & Planning Division
 Vermont Agency of Transportation -- March 2007



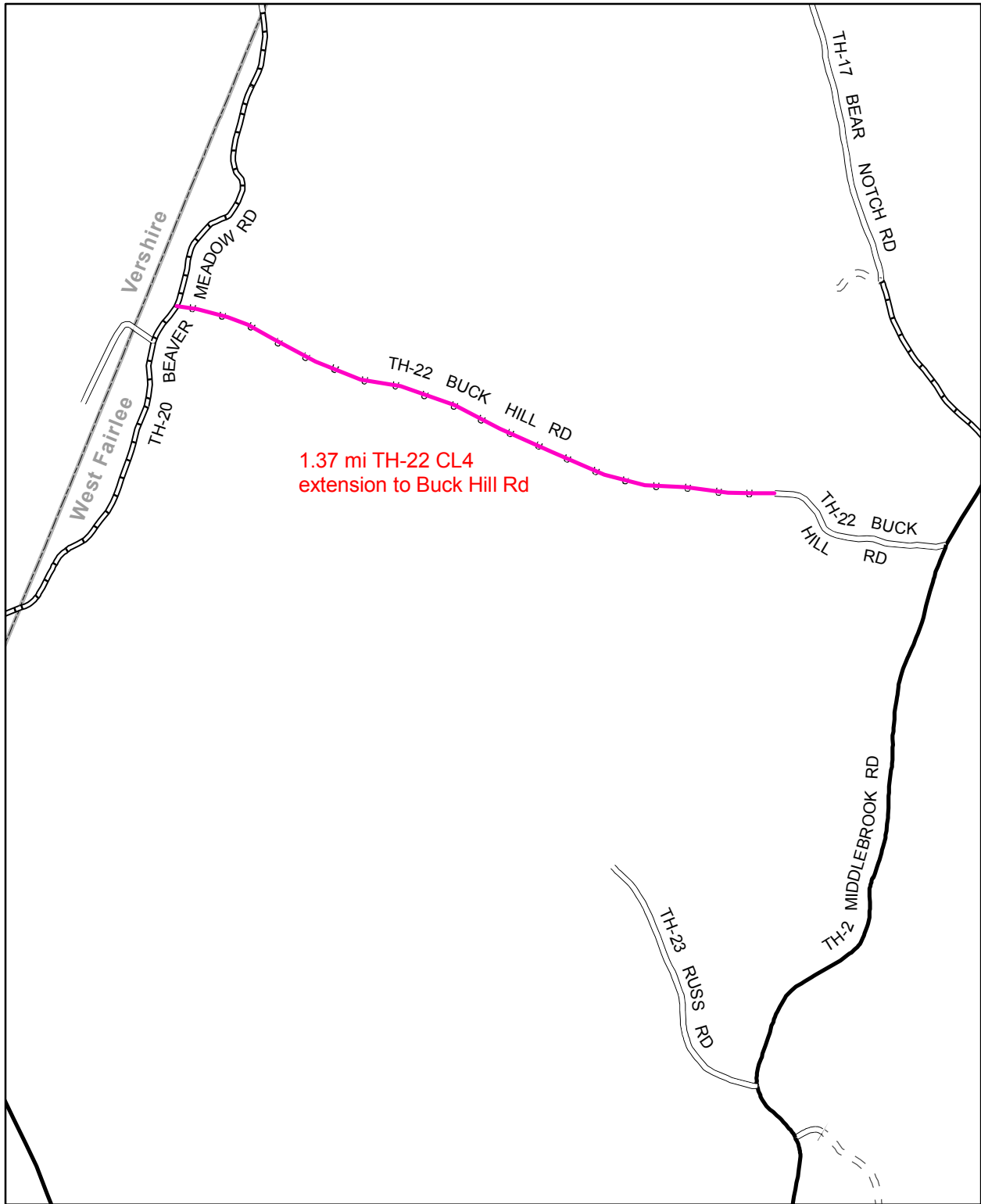


1.90 mi TH-16 CL4
extension to Kidderhood Rd

Mileage Certificate Change 2007 -- WEST FAIRLEE

Mapping Unit
Policy & Planning Division
Vermont Agency of Transportation -- March 2007



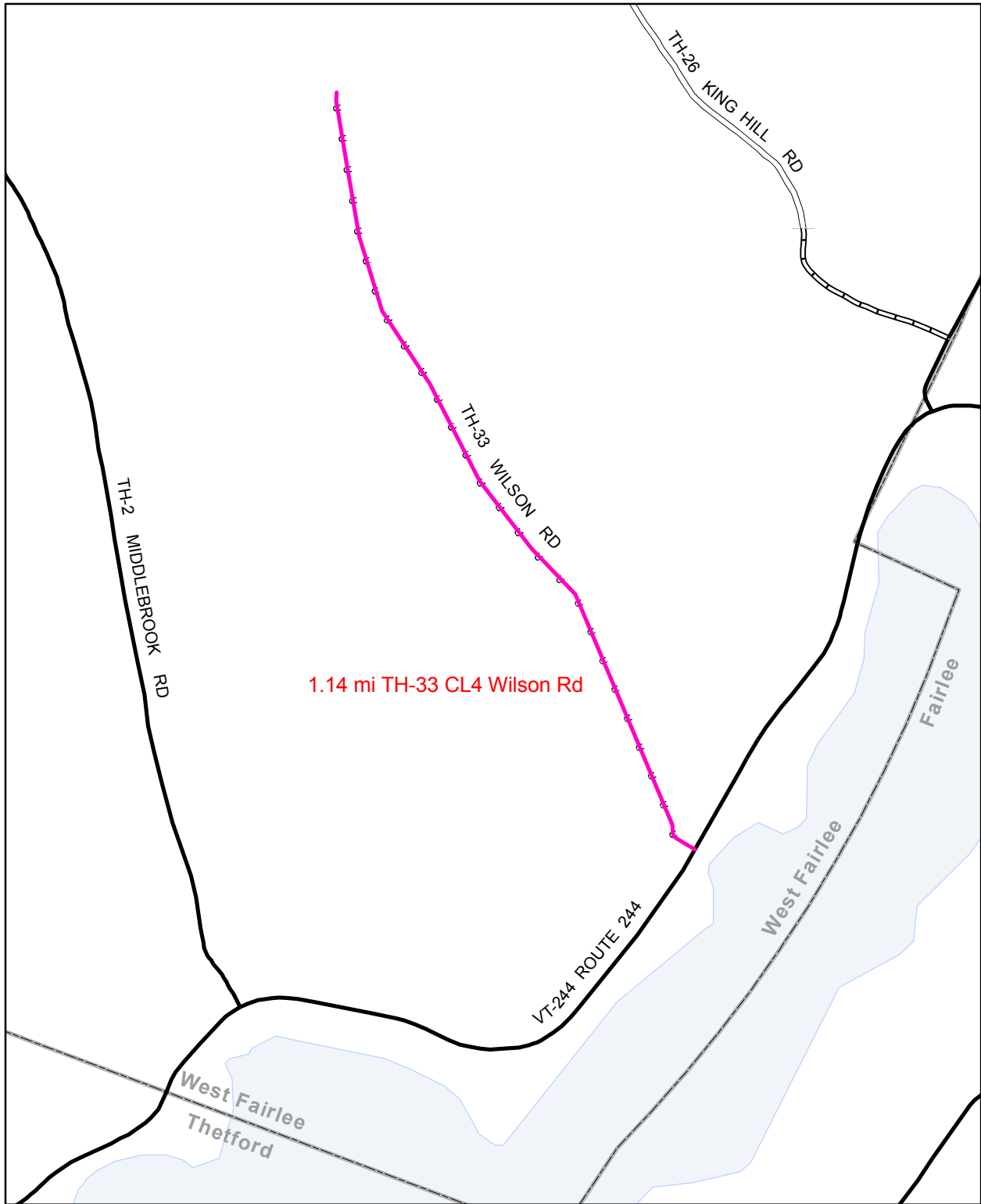


1.37 mi TH-22 CL4
extension to Buck Hill Rd

Mileage Certificate Change 2007 -- WEST FAIRLEE

Mapping Unit
Policy & Planning Division
Vermont Agency of Transportation -- March 2007



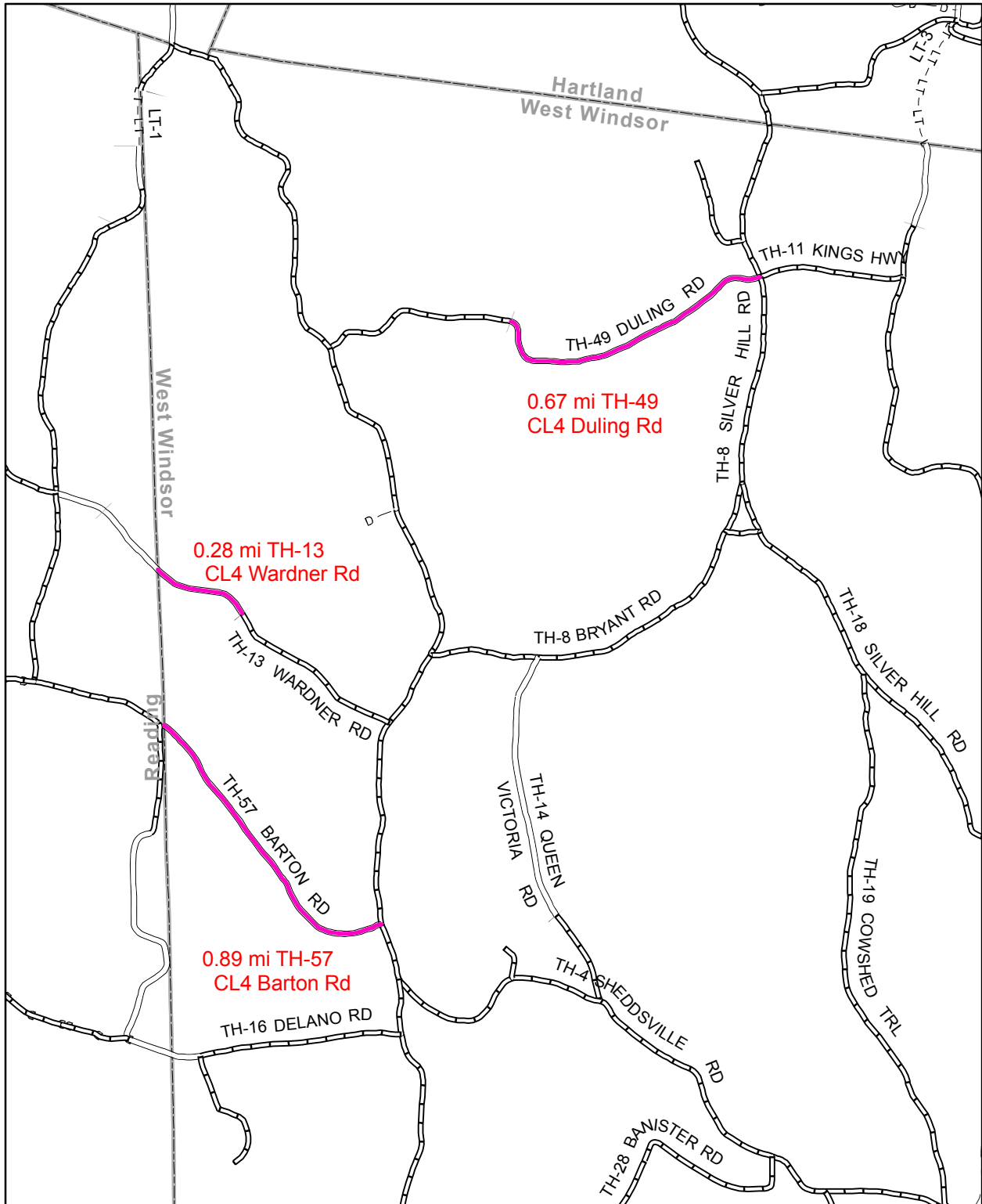


Mileage Certificate Change 2007 -- WEST FAIRLEE

Mapping Unit
Policy & Planning Division
Vermont Agency of Transportation -- March 2007



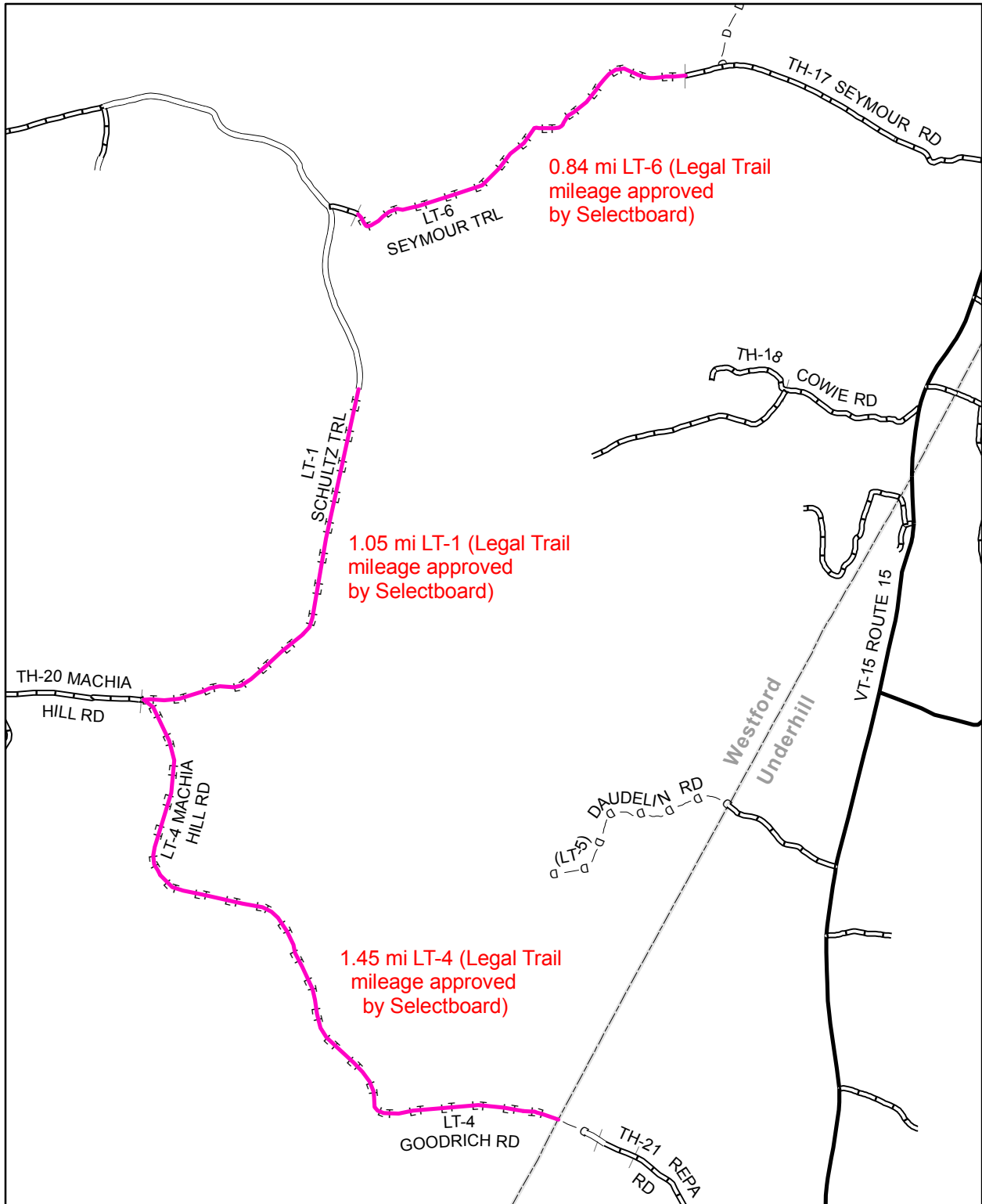
0 0.2 Miles



Mileage Certificate Change 2007 -- WEST WINDSOR

Mapping Unit
 Policy & Planning Division
 Vermont Agency of Transportation -- March 2007

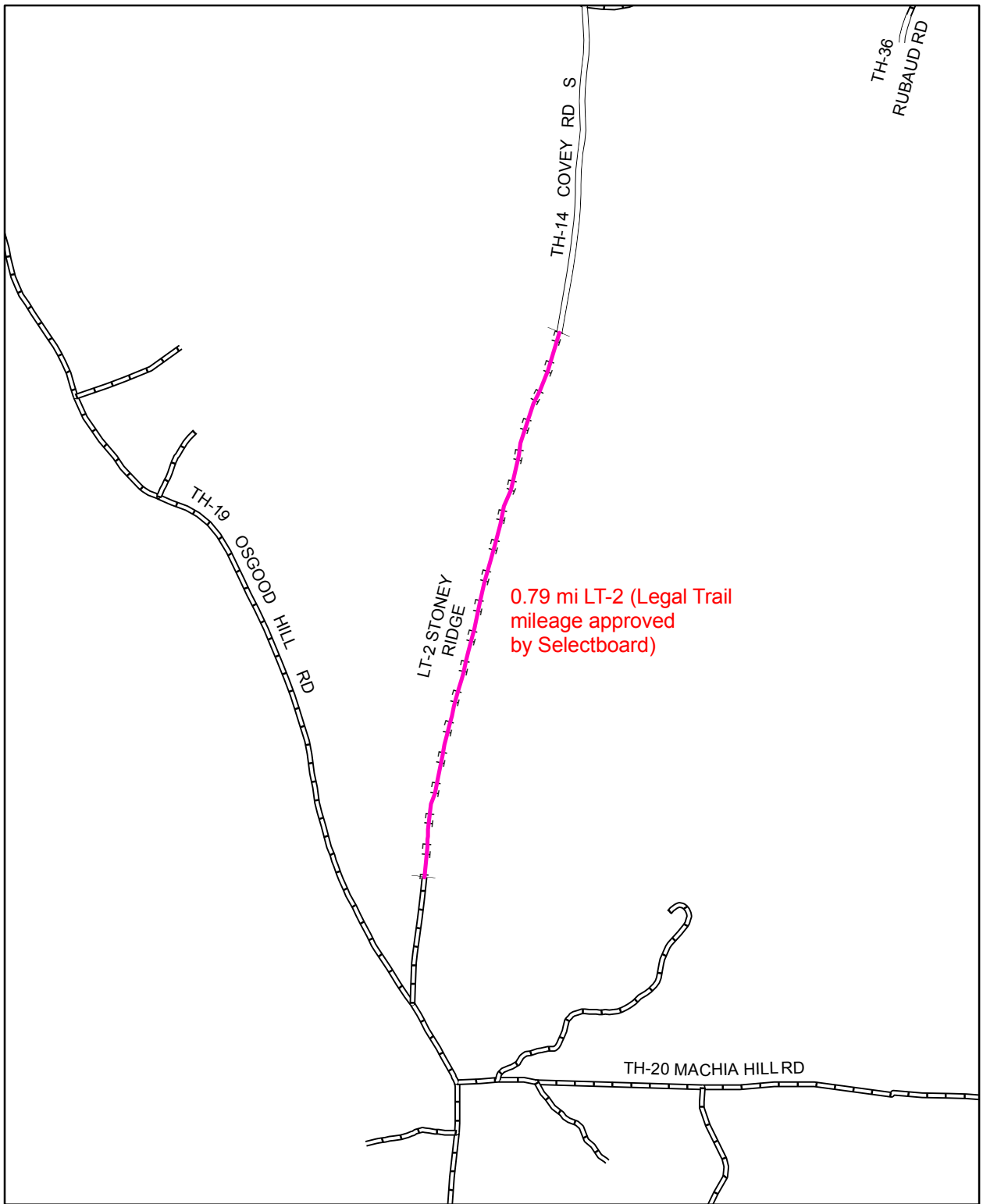




Mileage Certificate Change 2007 -- WESTFORD

Mapping Unit
 Policy & Planning Division
 Vermont Agency of Transportation -- February 2007

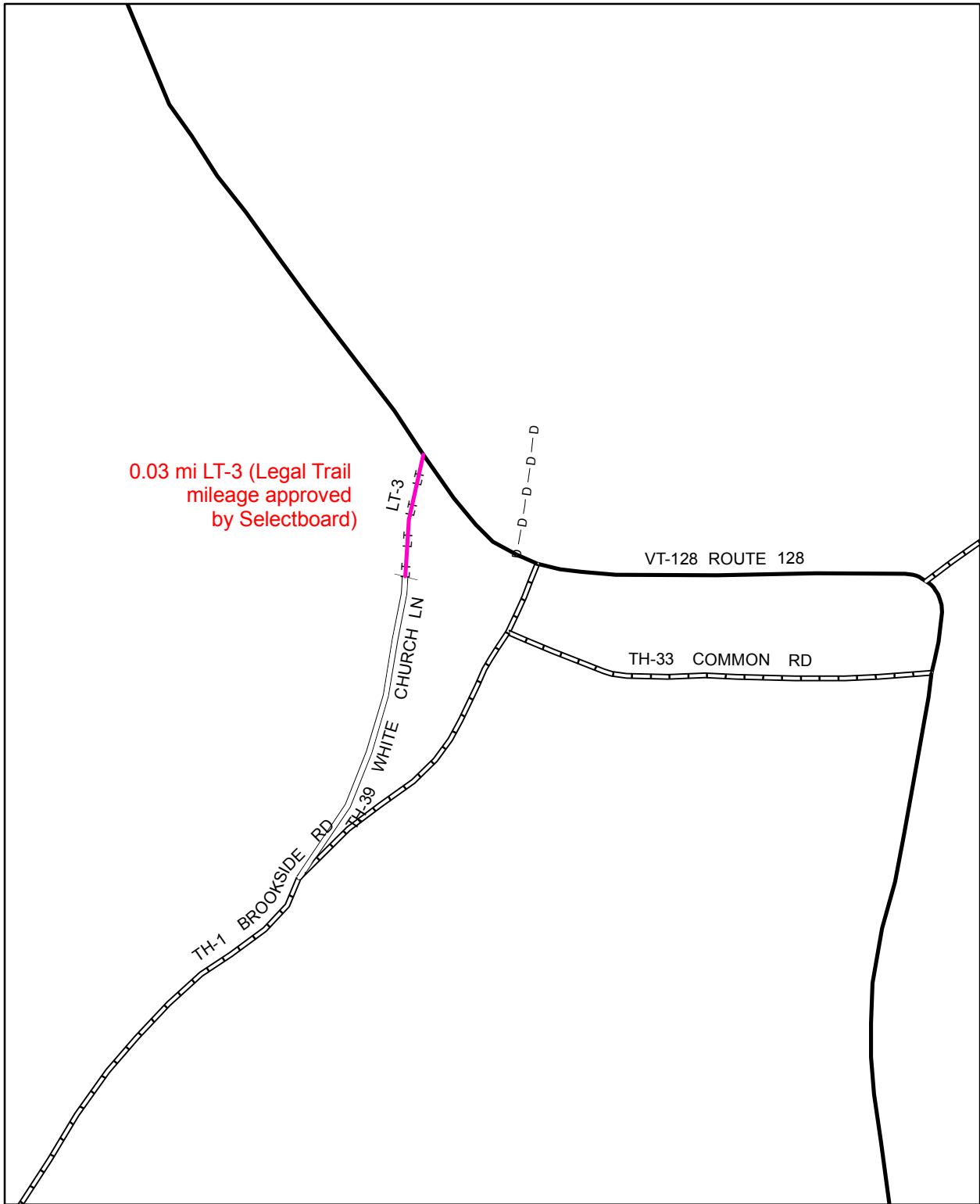




Mileage Certificate Change 2007 -- WESTFORD

Mapping Unit
Policy & Planning Division
Vermont Agency of Transportation -- February 2007





0.03 mi LT-3 (Legal Trail
mileage approved
by Selectboard)

LT-3

WHITE
CHURCH LN

TH-39

BROOKSIDE RD
TH-1

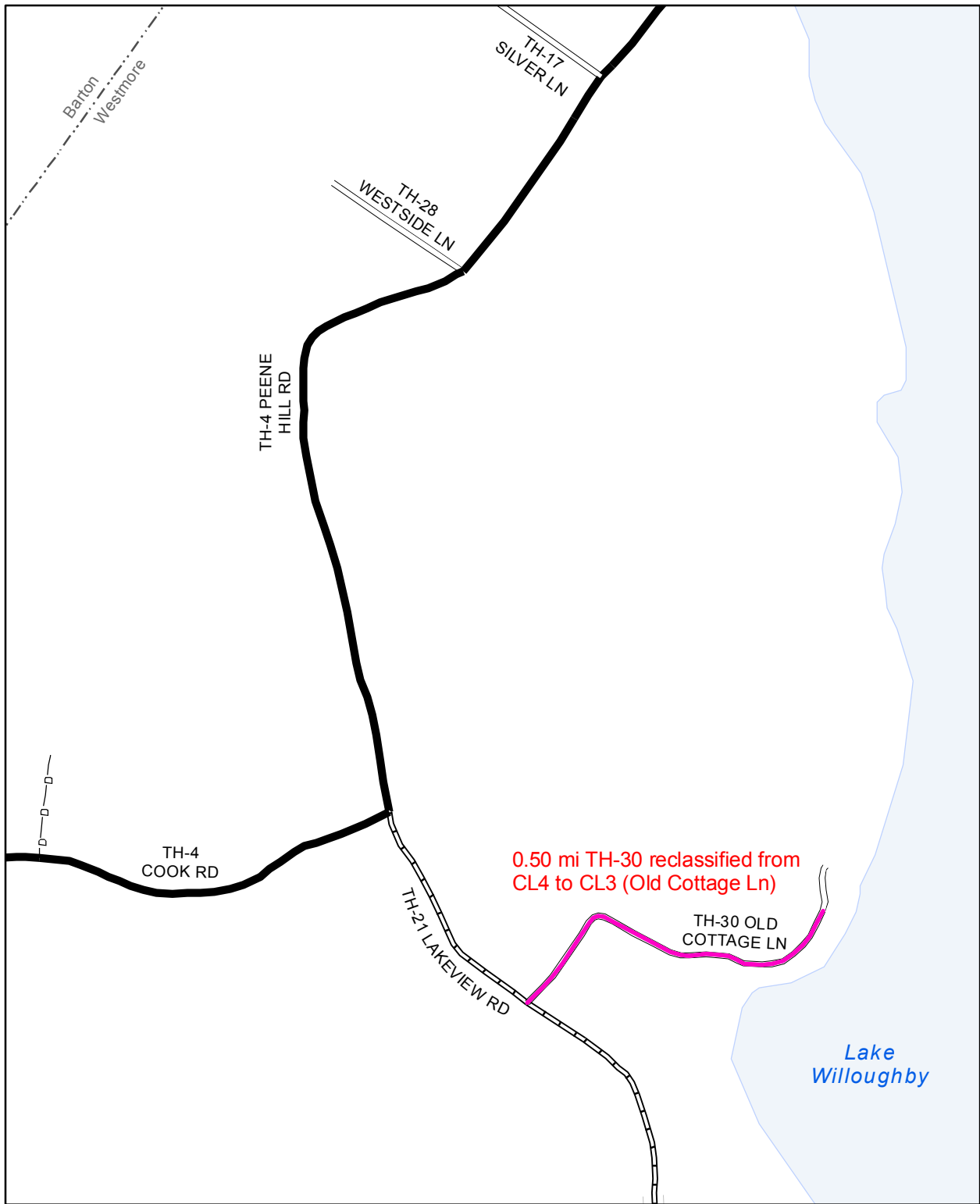
VT-128 ROUTE 128

TH-33 COMMON RD

Mileage Certificate Change 2007 -- WESTFORD

Mapping Unit
Policy & Planning Division
Vermont Agency of Transportation -- February 2007

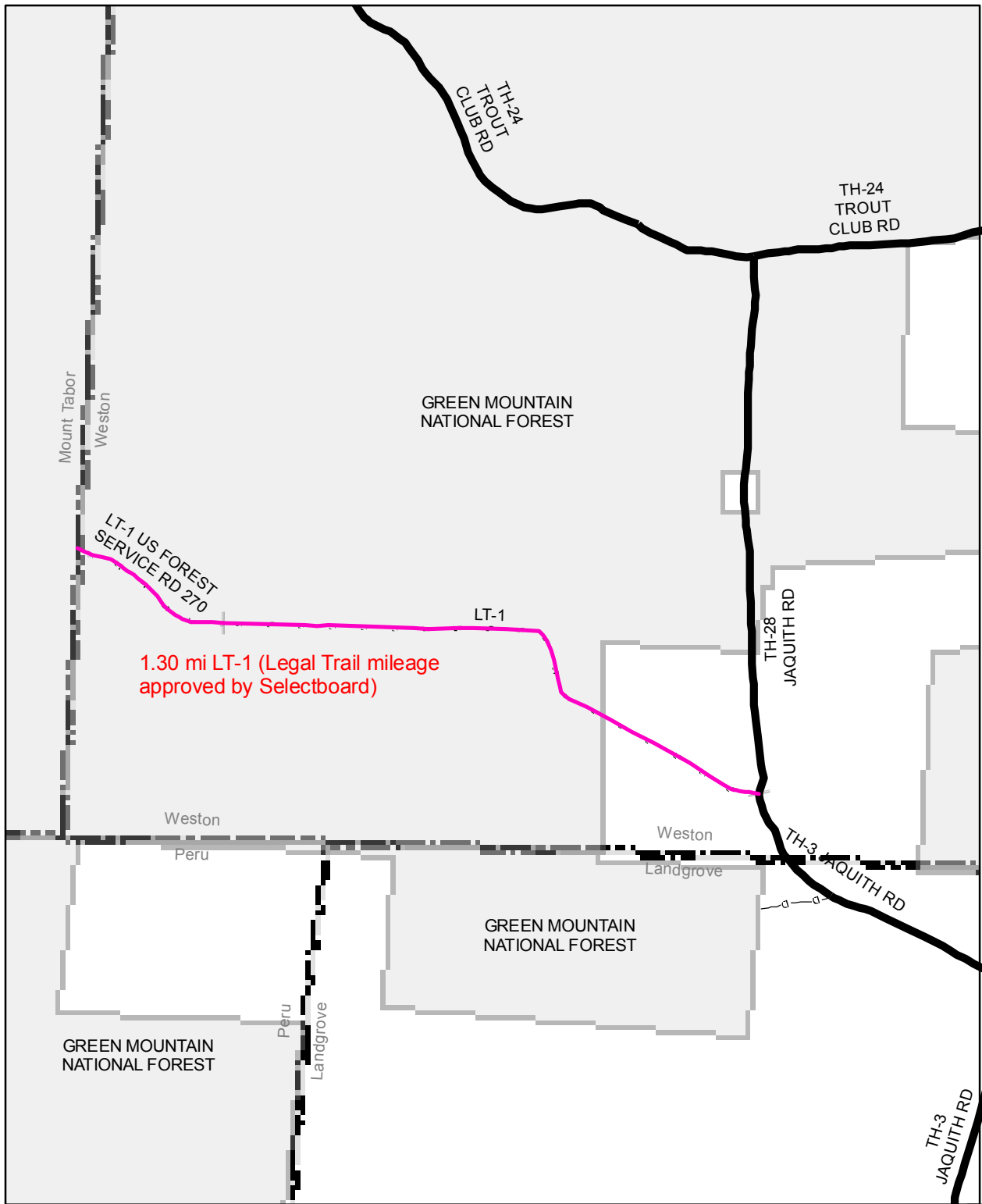




Mileage Certificate Change 2007 -- WESTMORE

Mapping Unit
 Policy & Planning Division
 Vermont Agency of Transportation -- June 2007

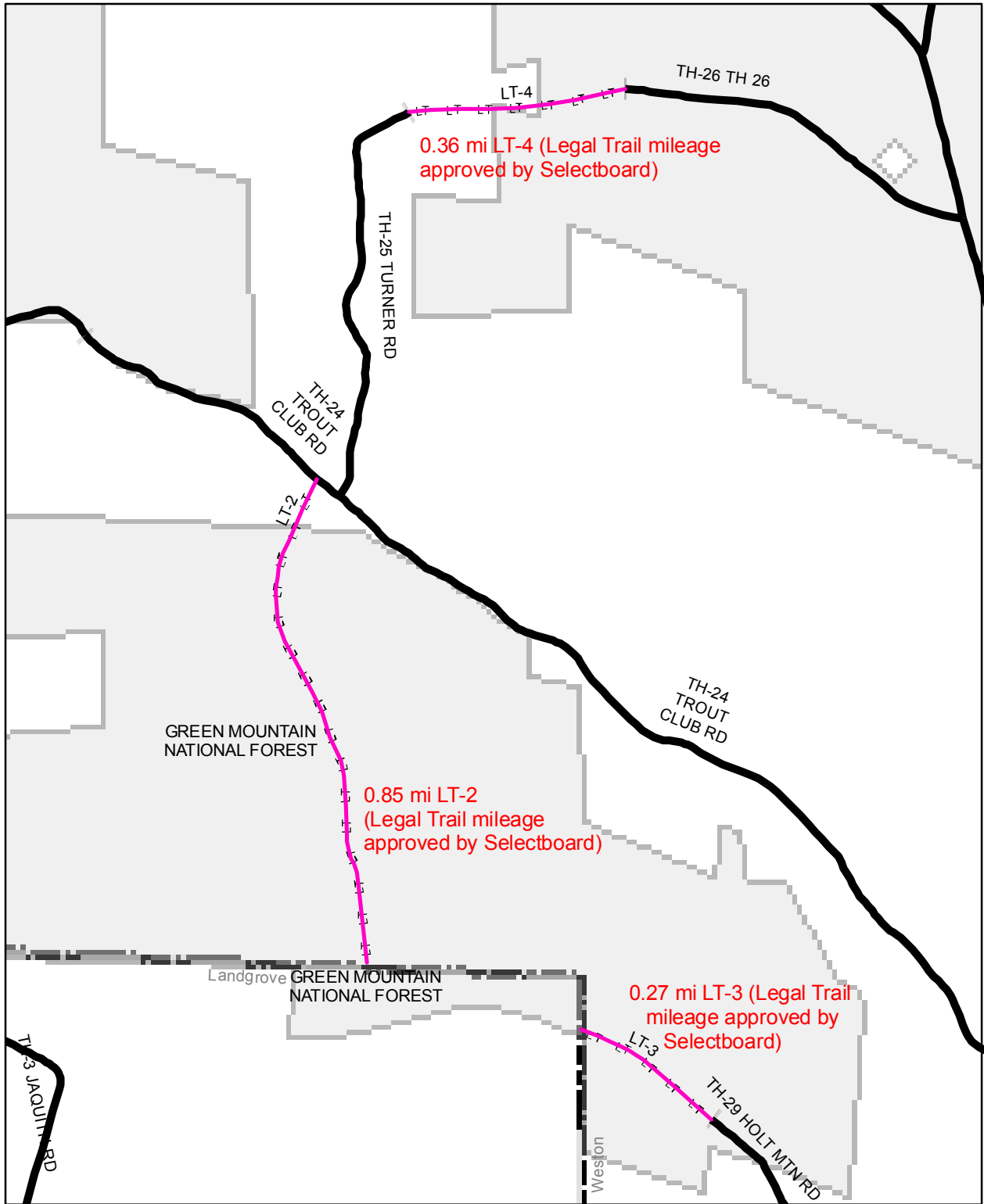




Mileage Certificate Change 2007 -- WESTON

Mapping Unit
 Policy & Planning Division
 Vermont Agency of Transportation -- April 2007

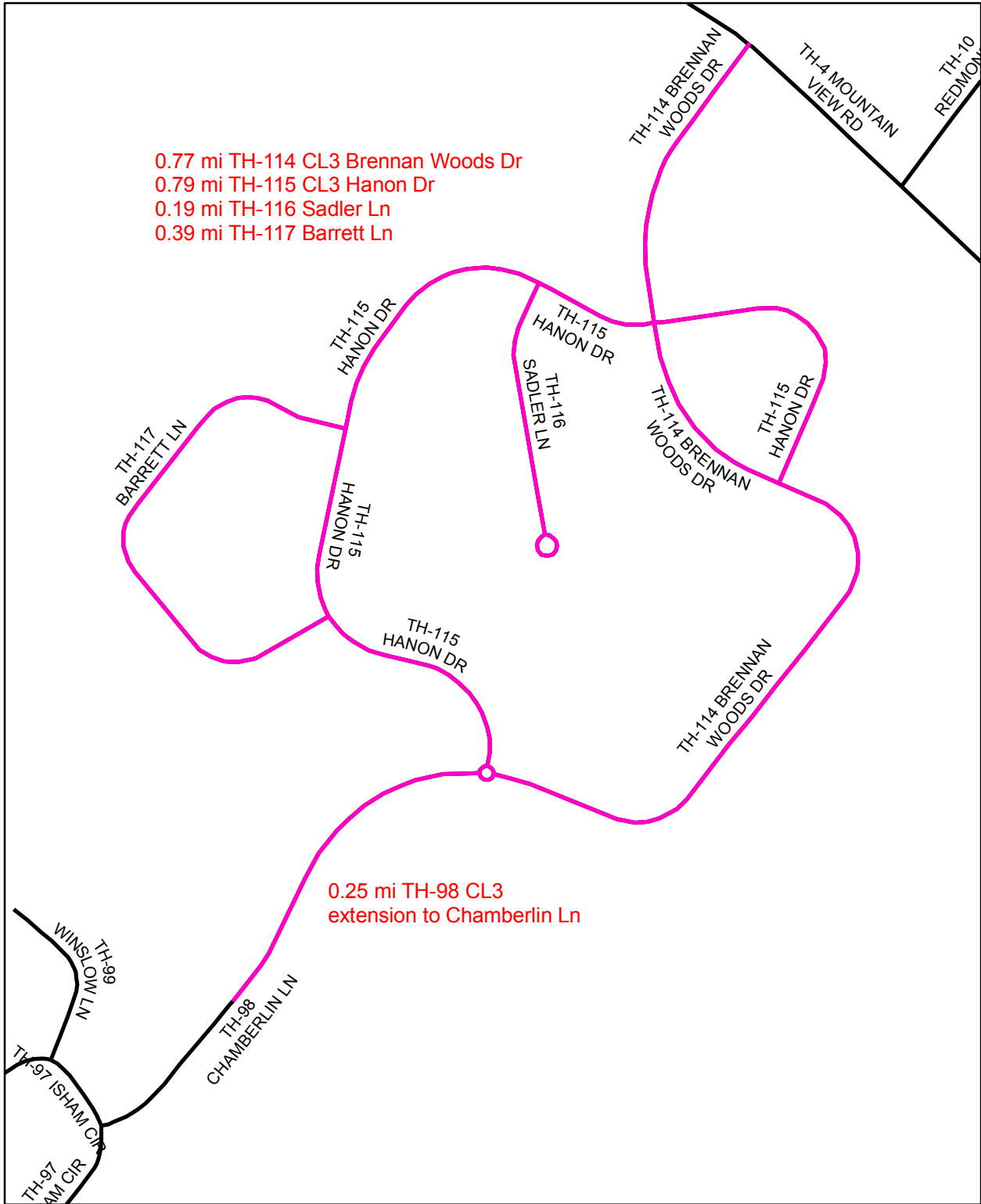




Mileage Certificate Change 2007 -- WESTON

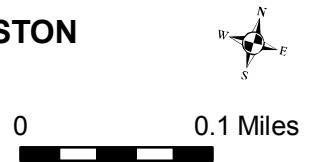
Mapping Unit
 Policy & Planning Division
 Vermont Agency of Transportation -- April 2007

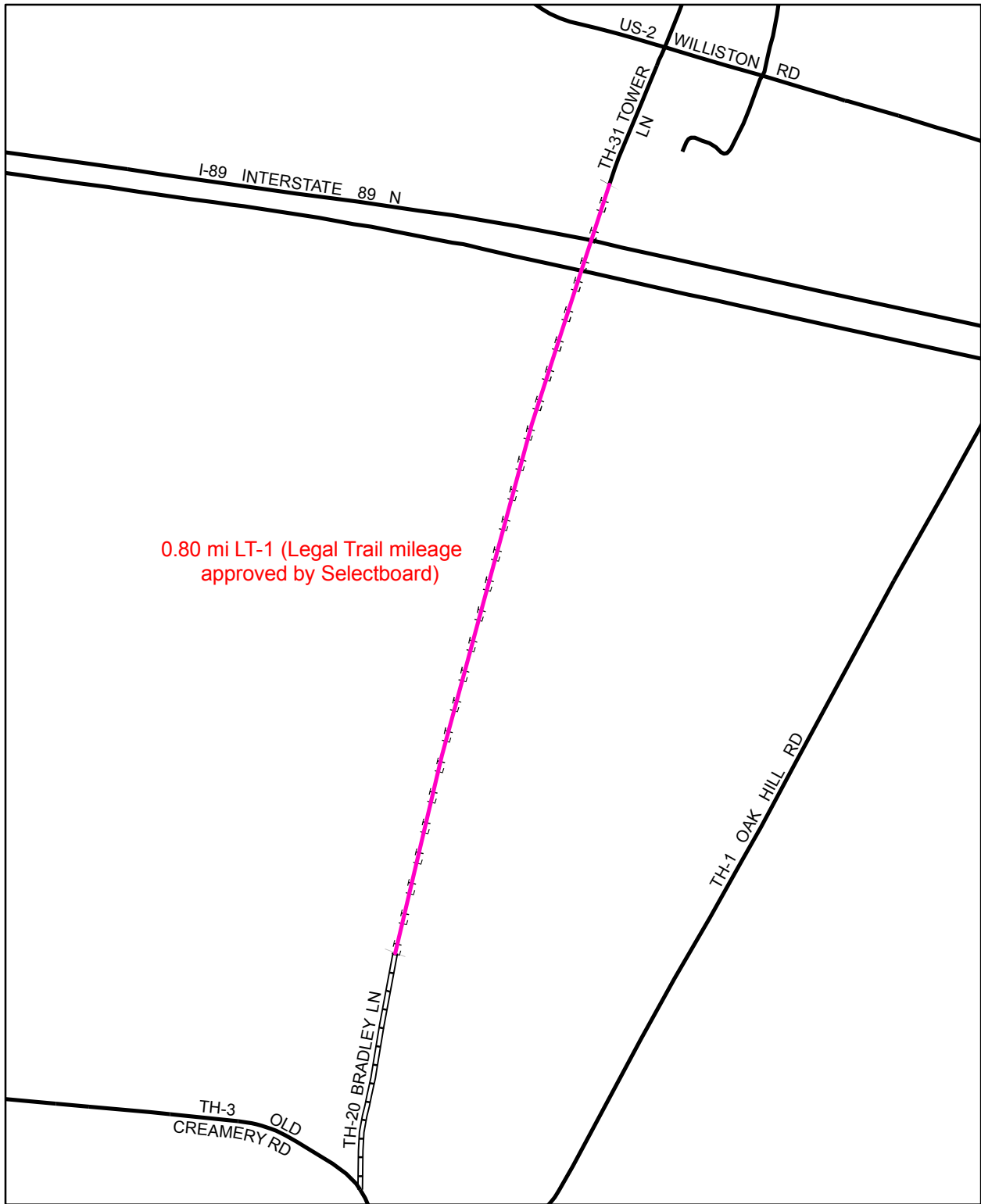




Mileage Certificate Change 2007 -- WILLISTON

Mapping Unit
 Policy & Planning Division
 Vermont Agency of Transportation -- March 2007

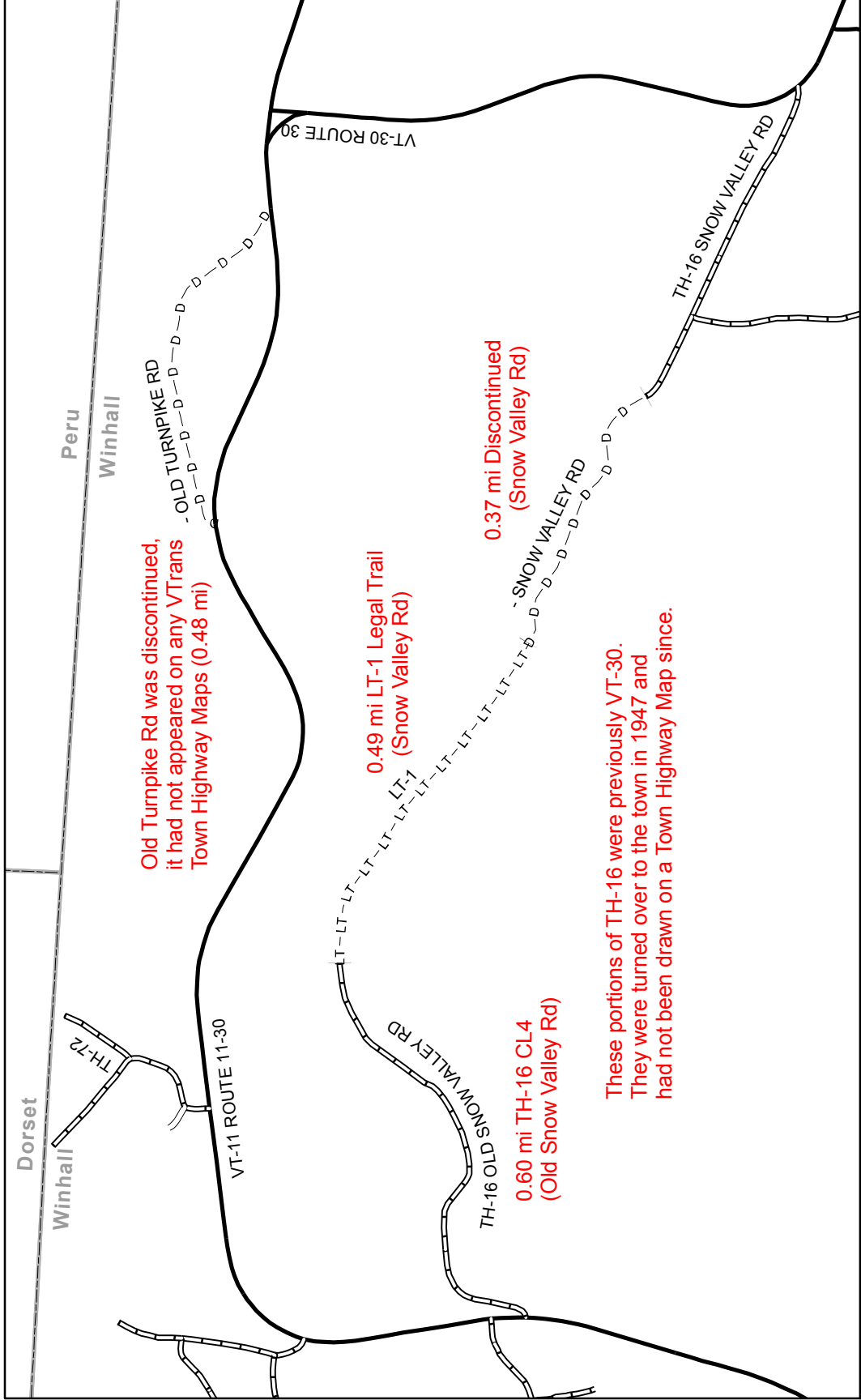




Mileage Certificate Change 2007 -- WILLISTON

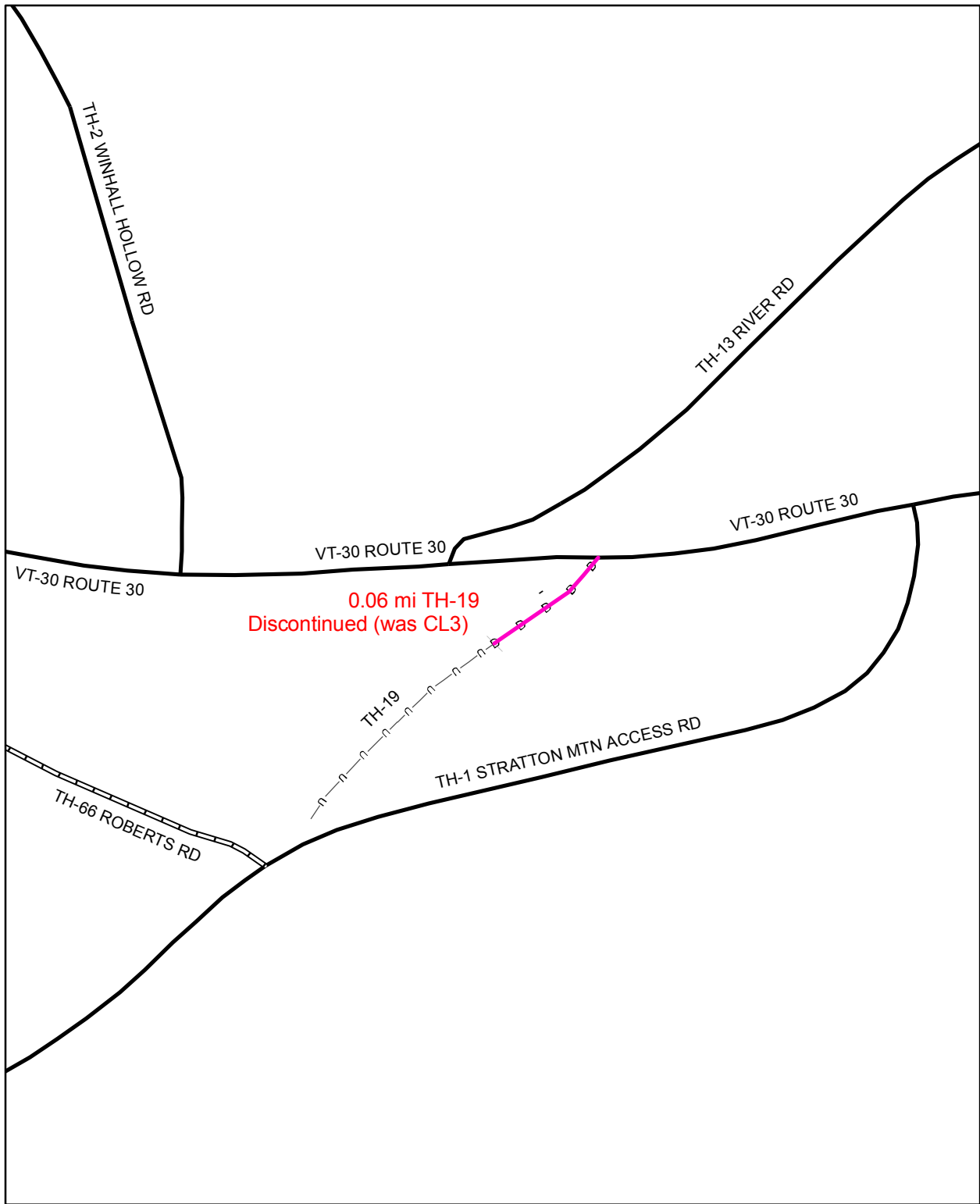
Mapping Unit
Policy & Planning Division
Vermont Agency of Transportation -- March 2007





Mileage Certificate Change 2007 -- WINHALL

Mapping Unit
 Policy & Planning Division
 Vermont Agency of Transportation (VTrans) -- March 2007

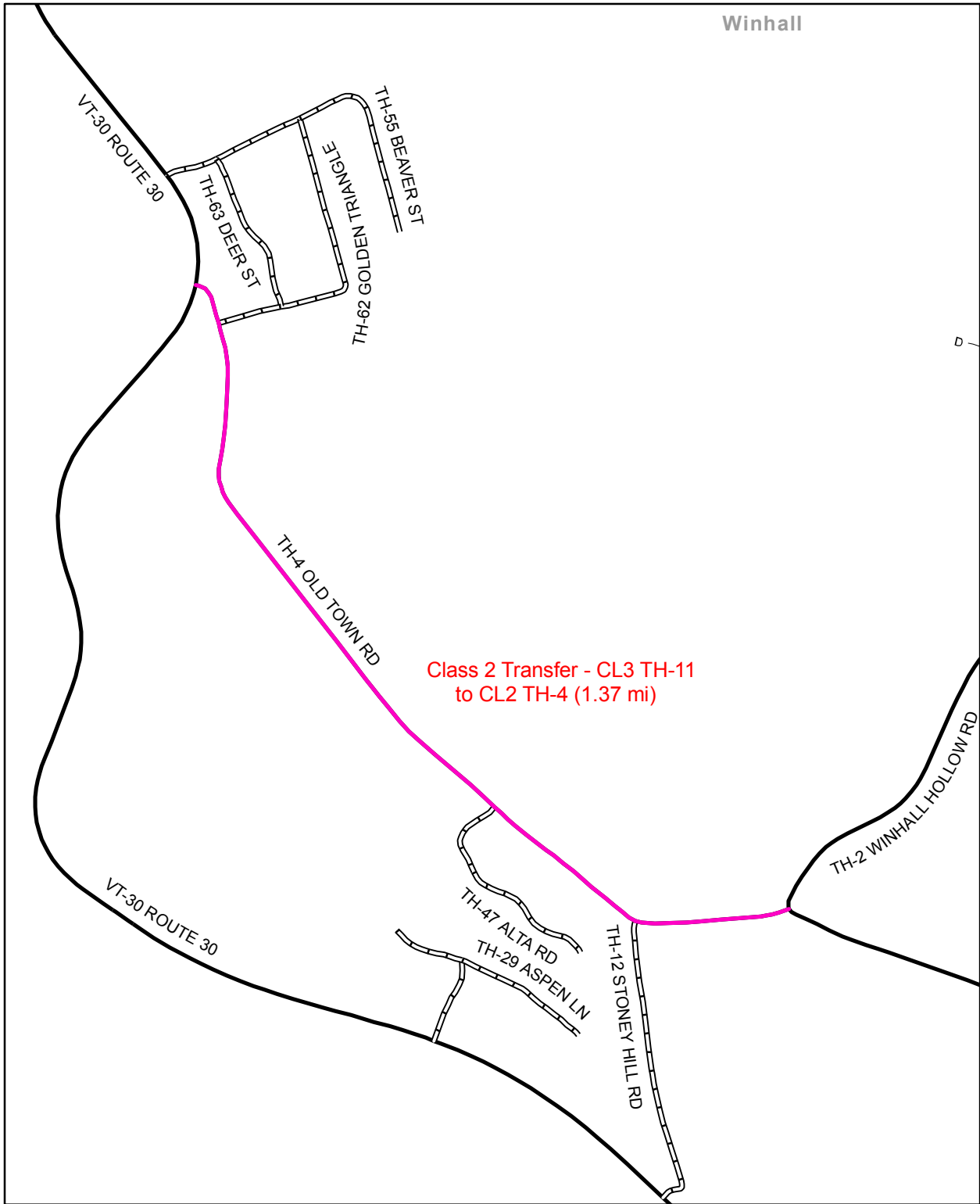


Mileage Certificate Change 2007 -- WINHALL

Mapping Unit
 Policy & Planning Division
 Vermont Agency of Transportation -- March 2007



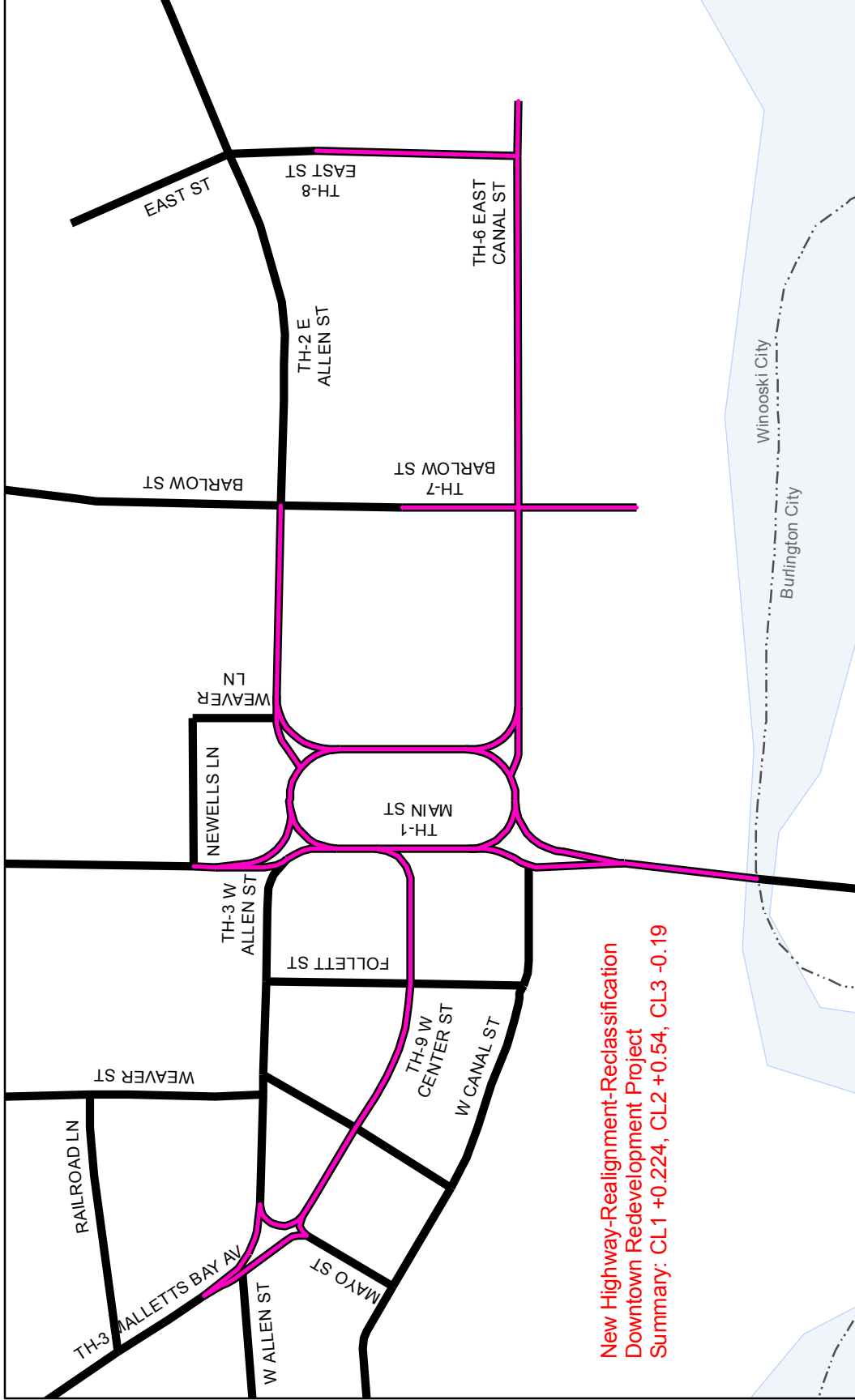
Winhall



Mileage Certificate Change 2007 -- WINHALL

Mapping Unit
Policy & Planning Division
Vermont Agency of Transportation -- March 2007



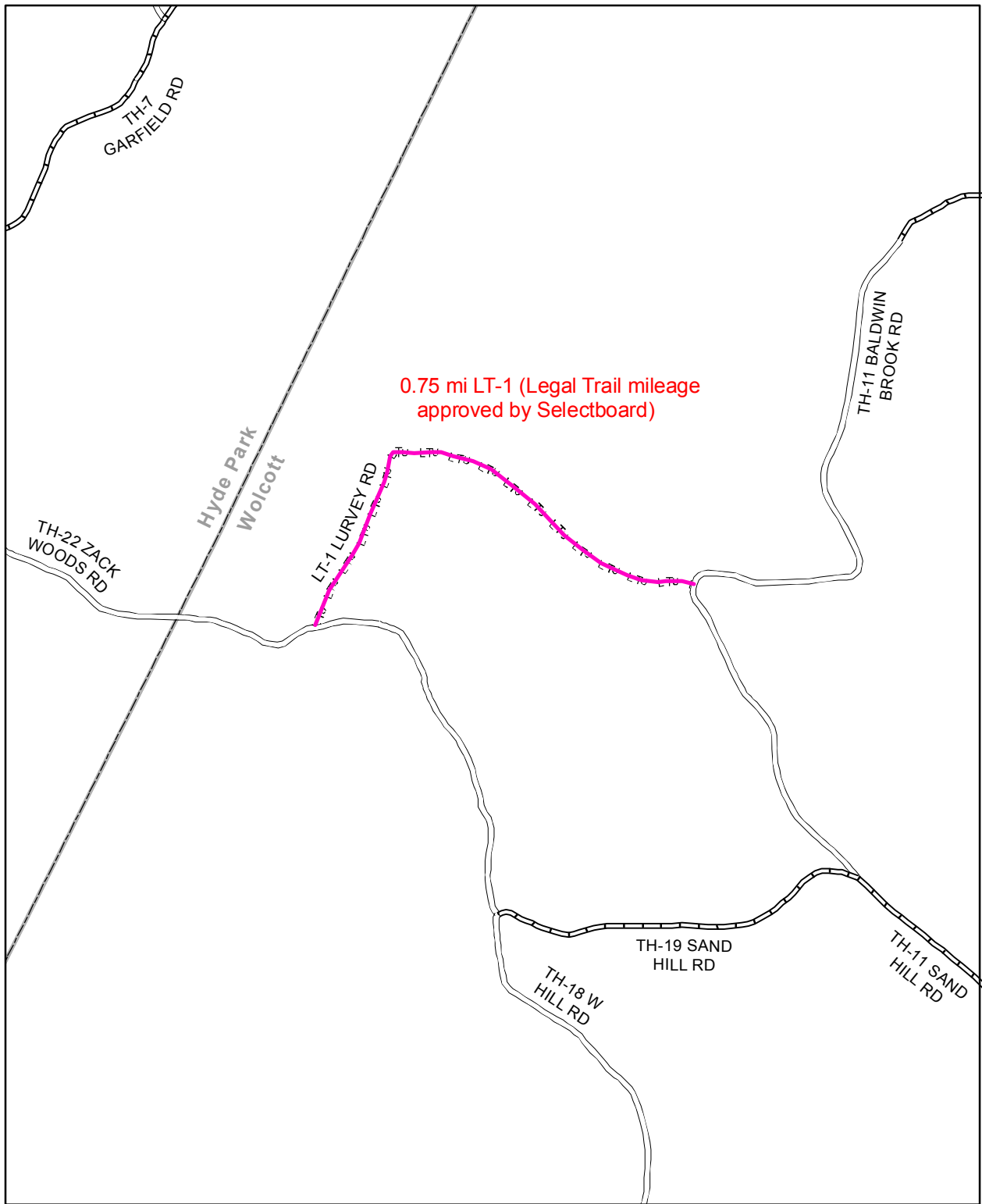


**New Highway-Realignment-Reclassification
Downtown Redevelopment Project
Summary: CL1 +0.224, CL2 +0.54, CL3 -0.19**



Mileage Certificate Change 2007 -- WINOOSKI

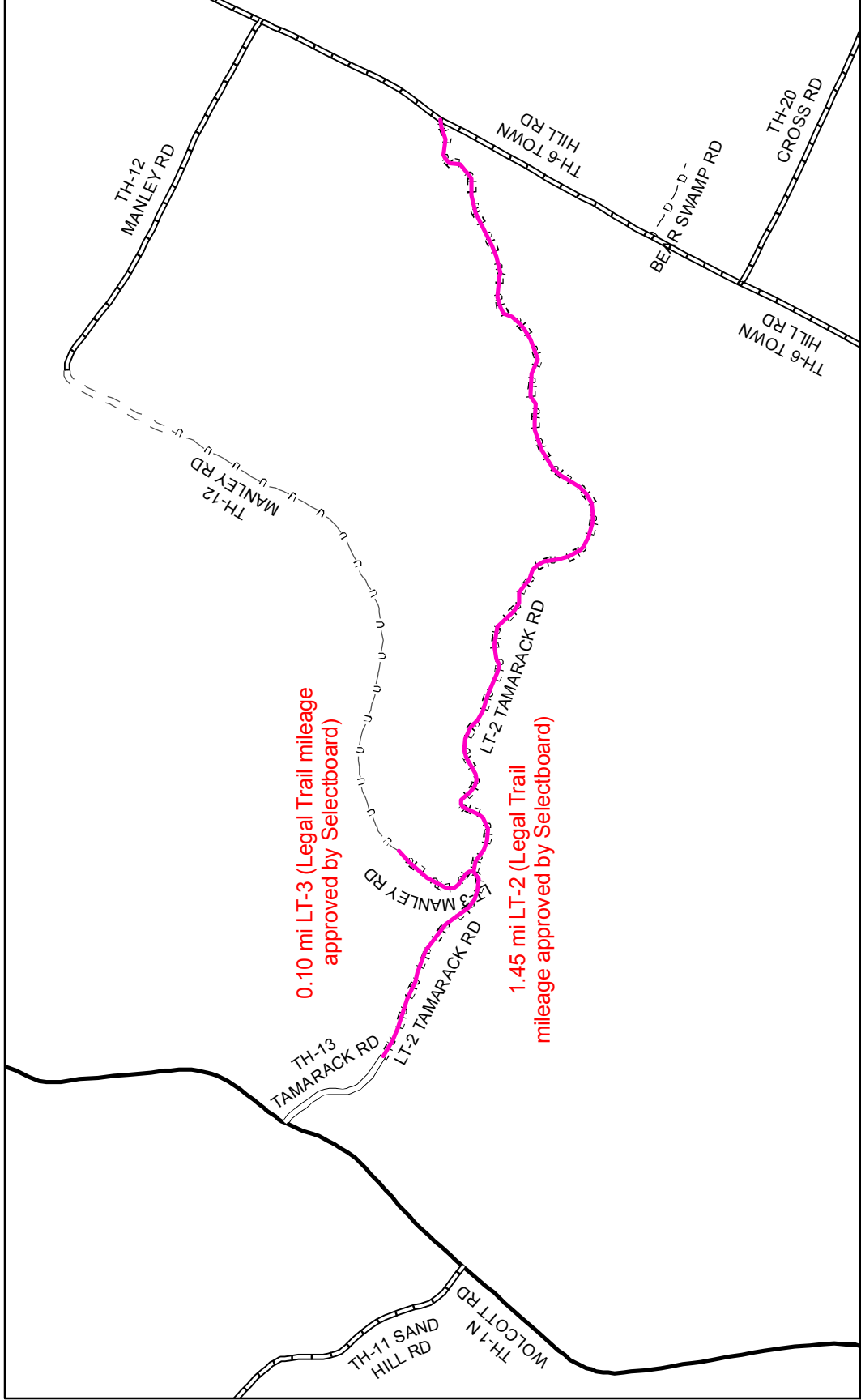
Mapping Unit
Policy & Planning Division
Vermont Agency of Transportation -- June 2007



Mileage Certificate Change 2007 -- WOLCOTT

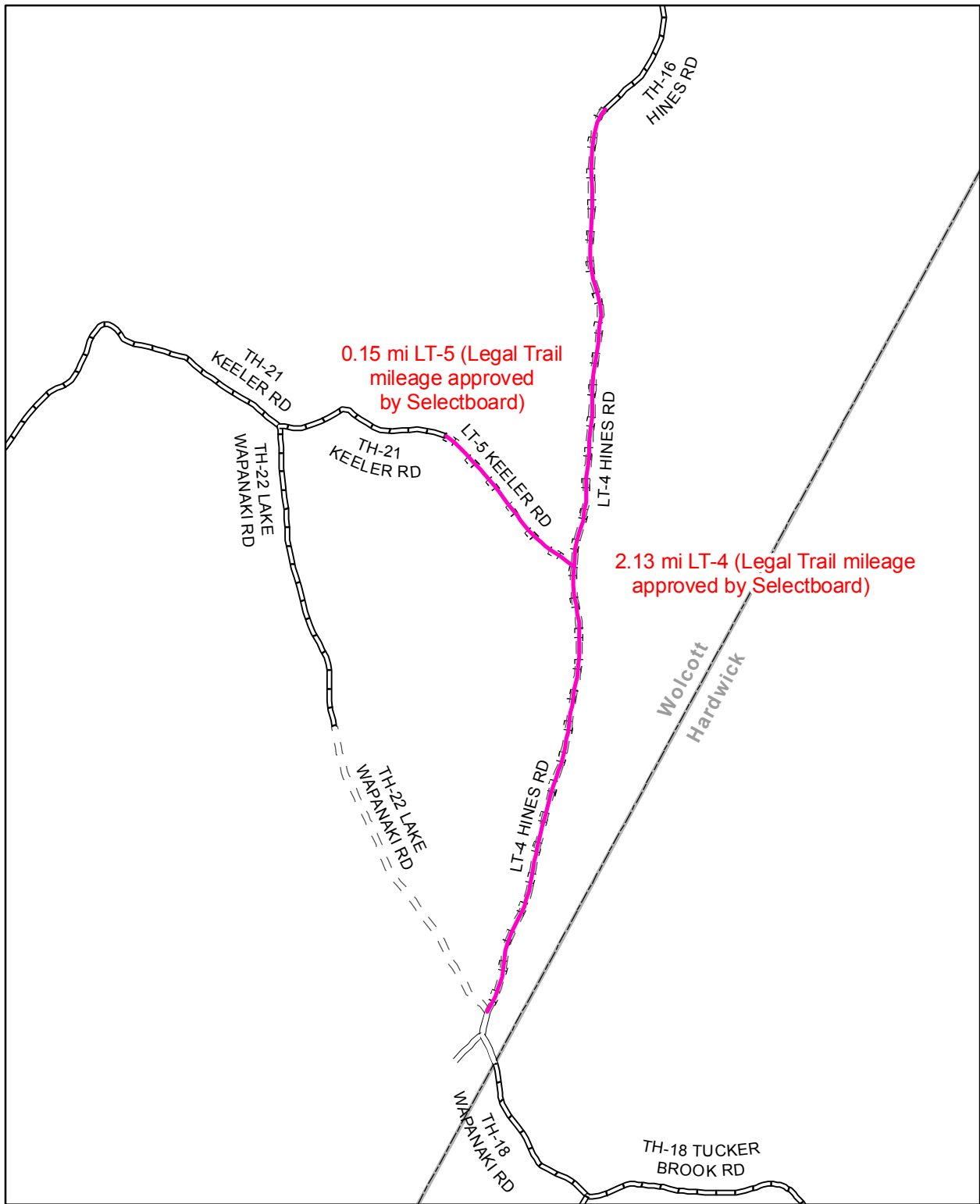
Mapping Unit
 Policy & Planning Division
 Vermont Agency of Transportation -- March 2007





Mileage Certificate Change 2007 -- WOLCOTT

Mapping Unit
 Policy & Planning Division
 Vermont Agency of Transportation -- March 2007



0.15 mi LT-5 (Legal Trail mileage approved by Selectboard)

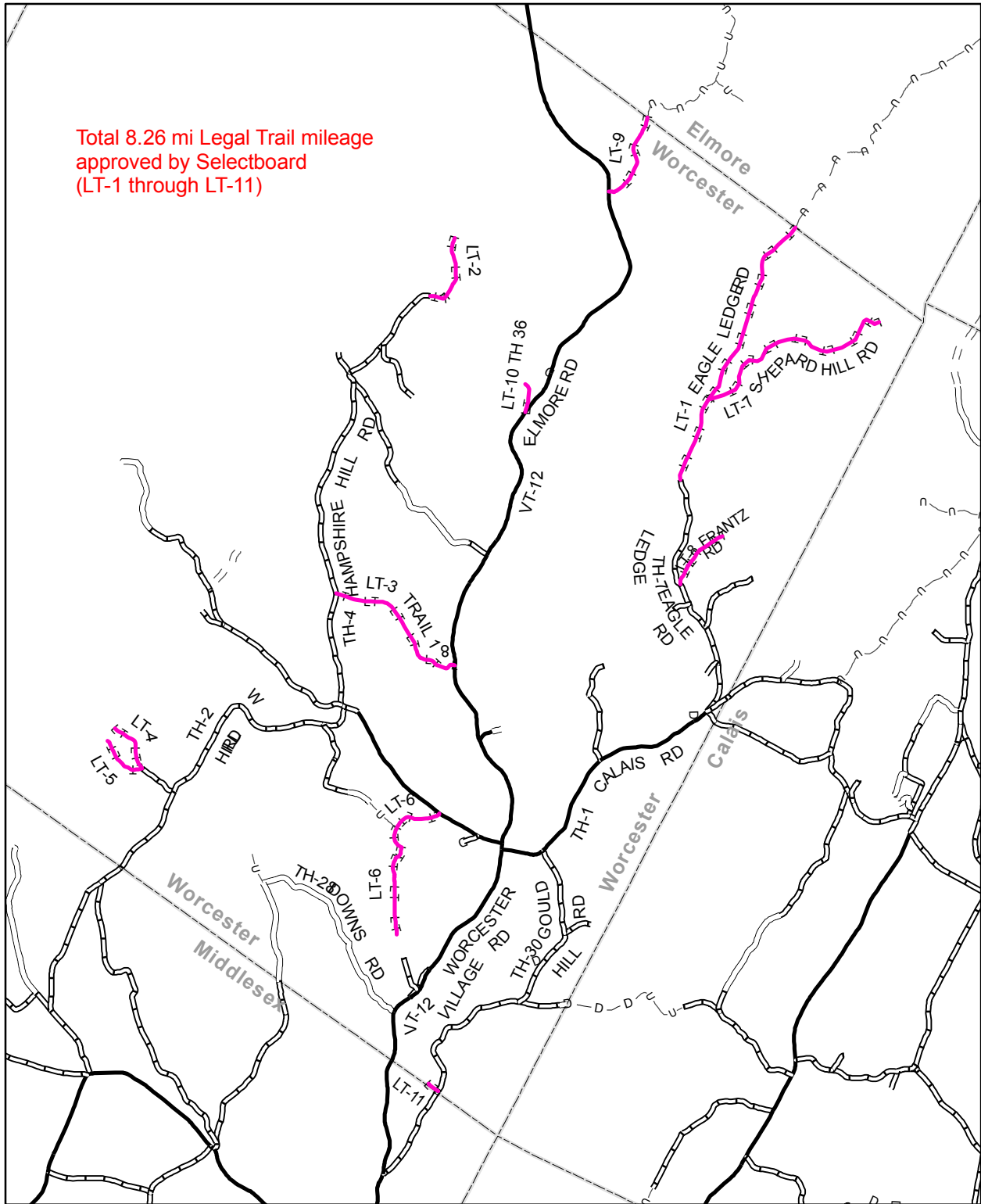
2.13 mi LT-4 (Legal Trail mileage approved by Selectboard)

Mileage Certificate Change 2007 -- WOLCOTT

Mapping Unit
 Policy & Planning Division
 Vermont Agency of Transportation -- March 2007



Total 8.26 mi Legal Trail mileage approved by Selectboard (LT-1 through LT-11)



Mileage Certificate Change 2007 -- WORCESTER

Total 8.26 mi Legal Trail mileage approved by Selectboard (LT-1 through LT-11)

Mapping Unit
Policy & Planning Division
Vermont Agency of Transportation -- February 2007

