

**Vermont AOT Road Changes Prompted by 2006 Mileage Certificates**

**E911\_changes\_rpt**

<b>County</b>	<b>Town</b>	<b>New Highway Mileage</b>	<b>Discontinued Mileage</b>	<b>Reclassified/Remeasured</b>	<b>E911 Notes</b>
ADDISON	ADDISON		0.05 mi TH-33 Discontinued (Van Ornum Dr, was CL3) (previously discontinued section of TH-33 was extended 0.05 mi)		--
ADDISON	RIPTON		0.16 mi TH-17 Discontinued (Ira Dow Rd, was CL4)	0.15 mi TH-22 reclassified from Legal Trail to CL4	--
ADDISON	VERGENNES CITY	0.10 mi CL3 Booska Ct			--
BENNINGTON	BENNINGTON	0.15 mi TH-104 CL3 Hickory Hill Rd			--
BENNINGTON	STAMFORD			Class 2 Transfer - CL3 TH2 to CL2 TH2 (1.47 mi)	--
CALEDONIA	BURKE		0.04 mi TH-55 Discontinued (Hoffecker Hill, was CL3)	0.50 mi TH-11 reclassified from CL4 to Legal Trail 0.03 mi TH-51 reclassified from CL3 to CL4 (Alpine Ln) 0.07 mi TH-52 reclassified from CL3 to CL4 (Belden Hill Rd) 0.12 mi TH-54 reclassified from CL3 to CL4 (Chase Hill Rd)	--
CALEDONIA	HARDWICK		0.80 mi TH-8 Discontinued (was CL4)		--
CALEDONIA	LYNDON	0.25 mi TH-153 CL3 Blue Spruce Ln	0.22 mi TH-86 Discontinued (Institute Cir, was CL3) 0.10 mi TH-88 Discontinued (King Dr, was CL3) 0.18 mi TH-89 Discontinued (Matty House Cir, was CL3)		--
CALEDONIA	NEWARK	0.50 mi TH-40 CL3 Hall Farm Rd			--
CALEDONIA	ST. JOHNSBURY	0.17 mi TH-546 CL3 Overlook Cir			--
CALEDONIA	STANNARD		0.04 mi TH-23 Discontinued (Perrin Rd, was CL3)		--

Contact: Sara Moulton, Mapping and GIS Specialist  
Tel: 802-828-2109 Email:

Friday, March 31, 2006  
Page 1 of 5

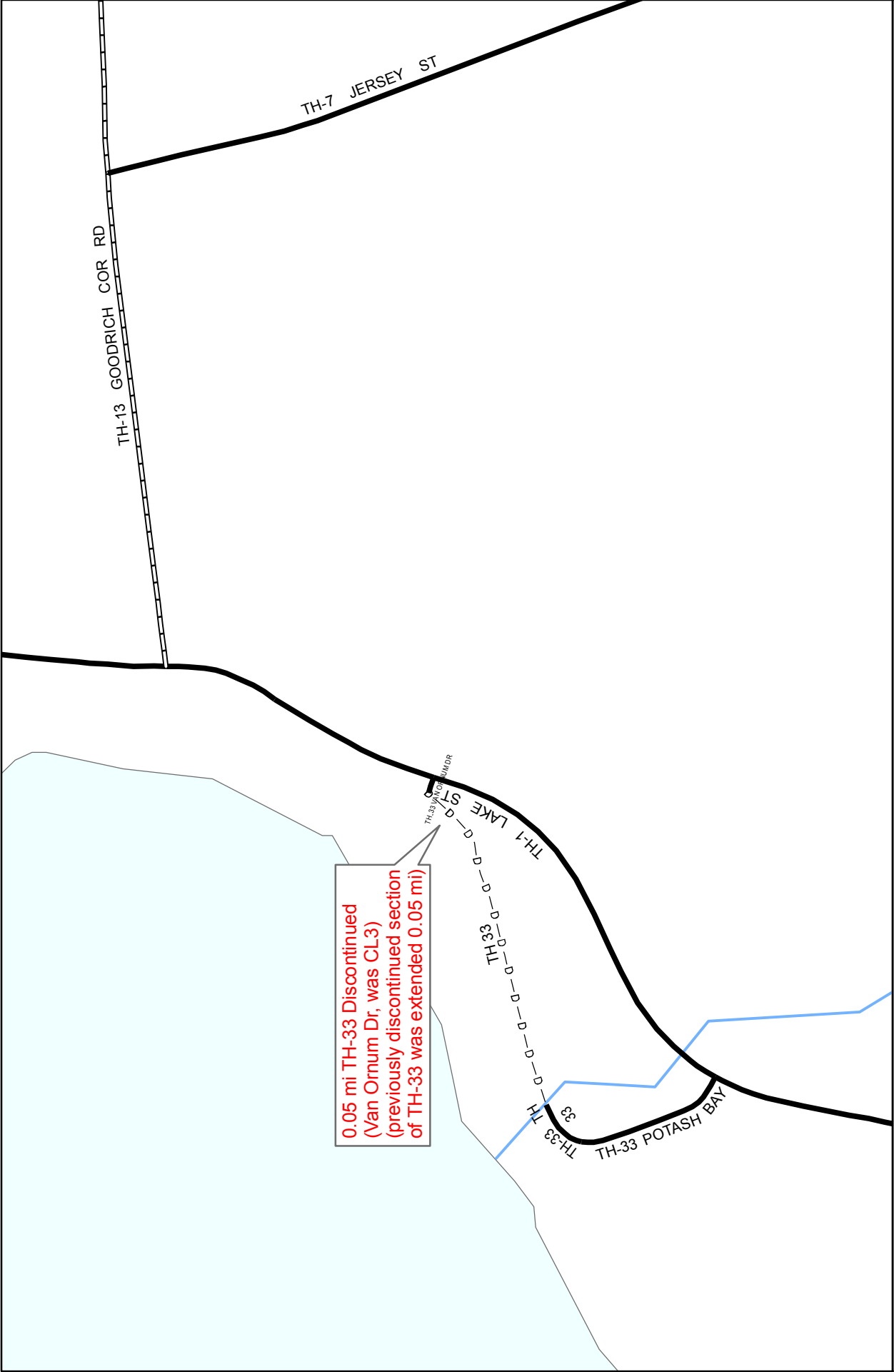
<b>County</b>	<b>Town</b>	<b>New Highway Mileage</b>	<b>Discontinued Mileage</b>	<b>Reclassified/Remeasured</b>	<b>E911 Notes</b>
CALEDONIA	WALDEN			0.26 mi TH-26 reclassified from CL4 to CL3 (Keene Rd)	--
CHITTENDEN	COLCHESTER	0.15 mi TH-191 CL3 Brentwood Dr 0.12 mi TH-192 CL3 Thayer Bay Rd 0.05 mi TH-193 CL3 Thayer Bay Cir			--
CHITTENDEN	ESSEX	0.43 mi TH-798 CL3 Irene Av 0.22 mi TH-799 CL3 Marion Av 0.18 mi TH-800 CL3 Laurel Dr 0.21 mi TH-801 CL3 Corporate Dr			--
CHITTENDEN	MILTON	0.04 mi TH-168 CL3 Highland Av 0.06 mi TH-175 CL3 Shannon Way			--
CHITTENDEN	SO. BURLINGTON	0.19 mi TH-121 CL3 Southview Dr 0.26 mi TH-88 CL3 Farrell St 0.48 mi TH-213 CL3 Bower St 0.29 mi TH-214 CL3 Cabot Ct 0.17 mi TH-215 CL3 Tilley Dr 0.33 mi TH-101 CL3 Country Club Dr 0.09 mi TH-216 CL3 Dairy Ln			--
CHITTENDEN	WILLISTON	0.47 mi TH-113 CL3 Maple Tree Place Rd			--
ESSEX	CANAAN			0.35 mi TH-6 reclassified from CL4 to CL3	--
ESSEX	CONCORD	0.36 mi CL3 added to TH-60			--
FRANKLIN	FLETCHER			0.06 mi TH-29 reclassified from CL4 to CL3 (Shaw Rd) 0.59 mi TH-18 reclassified from CL4 to CL3 provisional (Rugg Rd)	--
FRANKLIN	SAINT ALBANS TOWN	0.28 mi TH-93 CL4 Forest Dr			--
FRANKLIN	SHELDON	0.40 mi TH-51 CL3 extension to Forest Heights 0.10 mi TH-53 CL3 High St			--
LAMOILLE	CAMBRIDGE	0.13 mi CL3 TH-90 Notch View Rd			--

Contact: Sara Moulton, Mapping and GIS Specialist  
Tel: 802-828-2109 Email:

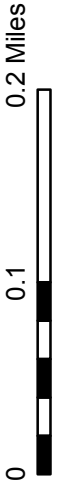
<i>County</i>	<i>Town</i>	<i>New Highway Mileage</i>	<i>Discontinued Mileage</i>	<i>Reclassified/Remeasured</i>	<i>E911 Notes</i>
LAMOILLE	EDEN			0.16 mi TH-20 reclassified from CL3 to CL4 (Cemetery Rd) 0.19 mi TH-20 reclassified from CL4 to Legal Trail (Cemetery Rd)	--
LAMOILLE	HYDE PARK			Class 2 Transfer - CL3 TH-24 to CL2 TH-6 (0.17 mi)	--
LAMOILLE	JOHNSON			Class 2 Transfer - CL3 TH28 to CL2 TH6 (1.55 mi) and CL3 TH39 to CL2 TH7 (1.60 mi)	--
LAMOILLE	STOWE			0.38 mi TH-27 reclassified from CL4 to CL3 (Sinclair Dr)	E911 references the road as Sinclair Rd, the Stowe Selectboard referenced it as Sinclair Dr
LAMOILLE	WOLCOTT	0.24 mi TH-48	CL3 (School Hill Rd)		--
ORANGE	BRAINTREE	0.11 mi TH-67	CL3 Dustin Dr		--
ORANGE	NEWBURY		0.14 mi TH-93 Discontinued (Industrial Park Rd, was CL4)		--
ORANGE	WELLS RIVER VILLAGE	0.13 mi CL3 Bayley Hazen Rd 0.17 mi CL3 Old Farm Rd 0.13 mi CL3 Sunset Hill Rd			--
ORLEANS	BARTON			Class 2 Transfer - CL3 TH9 (3.23 mi) and CL3 TH11 (0.30 mi) to CL2 TH8 (3.53 mi)	--
ORLEANS	BROWNINGTON			TH-18 reclassified from CL4 to CL3 (0.05 mi, Wildwood Ln) TH-31 reclassified from CL4 to CL3 (0.02 mi, Old Nadeau Ln)	--

<b>County</b>	<b>Town</b>	<b>New Highway Mileage</b>	<b>Discontinued Mileage</b>	<b>Reclassified/Remeasured</b>	<b>E911 Notes</b>
ORLEANS	GLOVER		0.15 mi TH-6 Discontinued (was CL4) 0.06 mi TH-28 Discontinued (was CL4) 0.15 mi TH-58 Discontinued (was CL4)	0.35 mi TH-43 reclassified from CL4 to Legal Trail 0.22 mi TH-32 reclassified from CL4 to CL3 0.22 mi TH-72 reclassified from CL4 to Legal Trail 0.55 mi TH-46 reclassified from CL4 to Legal Trail	--
ORLEANS	LOWELL	0.45 mi TH-11 CL3 (Baraw Rd, provisional CL3)			--
RUTLAND	CASTLETON	0.09 mi TH-26 CL3 Eaton Hill West			--
RUTLAND	DANBY		0.08 mi TH-37 Discontinued (was 0.04 CL3, 0.04 CL4) 0.04 mi TH-46 Discontinued (was CL3 to Legal Trail)	0.08 mi TH-40 reclassified from CL3 to Legal Trail	--
RUTLAND	FAIR HAVEN	0.25 mi TH-67 CL3 This-A-Way Av 0.26 mi TH-68 CL3 That-A-Way Av			--
RUTLAND	RUTLAND CITY	0.19 mi CL3 General Wing Rd, new road 0.26 mi CL3 Marolin St Ext, new road			--
RUTLAND	TINMOUTH			0.02 mi added TH-16 CL4, 1.39 mi is correct measurement (Pent)	--
RUTLAND	WALLINGFORD		0.23 mi TH-42 Discontinued (CL3 0.05, CL4 0.18)	TH-12 (Mooney Rd) remeasured - 0.04 TH-21 (Hawkins Rd) remeasured +0.10 TH-35 (Ice Bed Rd) remeasured +0.02 TH-81 (Cootey Ln) remeasured +0.01	--
WASHINGTON	BARRE TOWN	0.18 mi TH-226 CL3 Goldsbury Woods Rd		Class 2 Transfer - CL3 TH12 to CL2 TH12 (1.64 mi)	--
WASHINGTON	DUXBURY	0.25 mi TH-44 CL3 Sunrise Av 0.94 mi TH-43 CL3 Mountainview Rd			--

<i>County</i>	<i>Town</i>	<i>New Highway Mileage</i>	<i>Discontinued Mileage</i>	<i>Reclassified/Remeasured</i>	<i>E911 Notes</i>
WASHINGTON	EAST MONTPELIER			Class 2 Transfer - CL3 TH58 to CL2 TH6 (0.45 mi)	--
WASHINGTON	WARREN		0.28 mi TH-18 Discontinued (West Hill Ext, was CL4)		--
WASHINGTON	WOODBURY			TH-39 CL4 remeasured +0.14 mi, mapping of discontinued section corrected	--
WINDHAM	HALIFAX	0.14 mi TH-60 CL3 Karen Day Rd 0.07 mi TH-61 CL3 Ballou Mtn Rd		0.50 mi TH-17 reclassified from Legal Trail to CL4 (Hall Rd) 1.00 mi TH-25 reclassified from Legal Trail to CL4 (Josh Rd)	--
WINDHAM	ROCKINGHAM		0.13 mi TH-18 Discontinued (was CL4)		--
WINDSOR	BARNARD		0.31 CL3 TH-78 Sugar House Hill		--
WINDSOR	BRIDGEWATER		Discontinued Legal Trail (Walker Hill Rd, 1.3 mi, was TH-13 before it became a Legal Trail)		Town reports the trail has been mis-addressed by E911, former TH-13 is Walker Hill Rd (1.3 mi) and former TH-12 is Beulah Robinson Rd (0.40 mi), E911 has swapped the two.
WINDSOR	HARTFORD	0.26 mi TH-291 CL3 Ozzy Ln 0.11 mi TH-59 CL3 Cross St			--
WINDSOR	HARTLAND	0.53 mi TH-89 CL3 (Tinkham Hill Rd, new road)			--
WINDSOR	SHARON	0.20 mi TH-67 CL3 Sharon Meadows			--
WINDSOR	STOCKBRIDGE			Correct alignment of TH-55, Tweed River Dr	--
WINDSOR	WESTON		0.07 mi TH-57 Discontinued (Schoolhouse Ln, was CL3)		--
WINDSOR	WOODSTOCK	0.90 mi TH-119 CL4 (School House Rd)			--

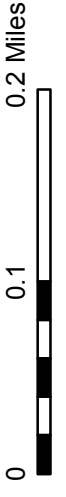
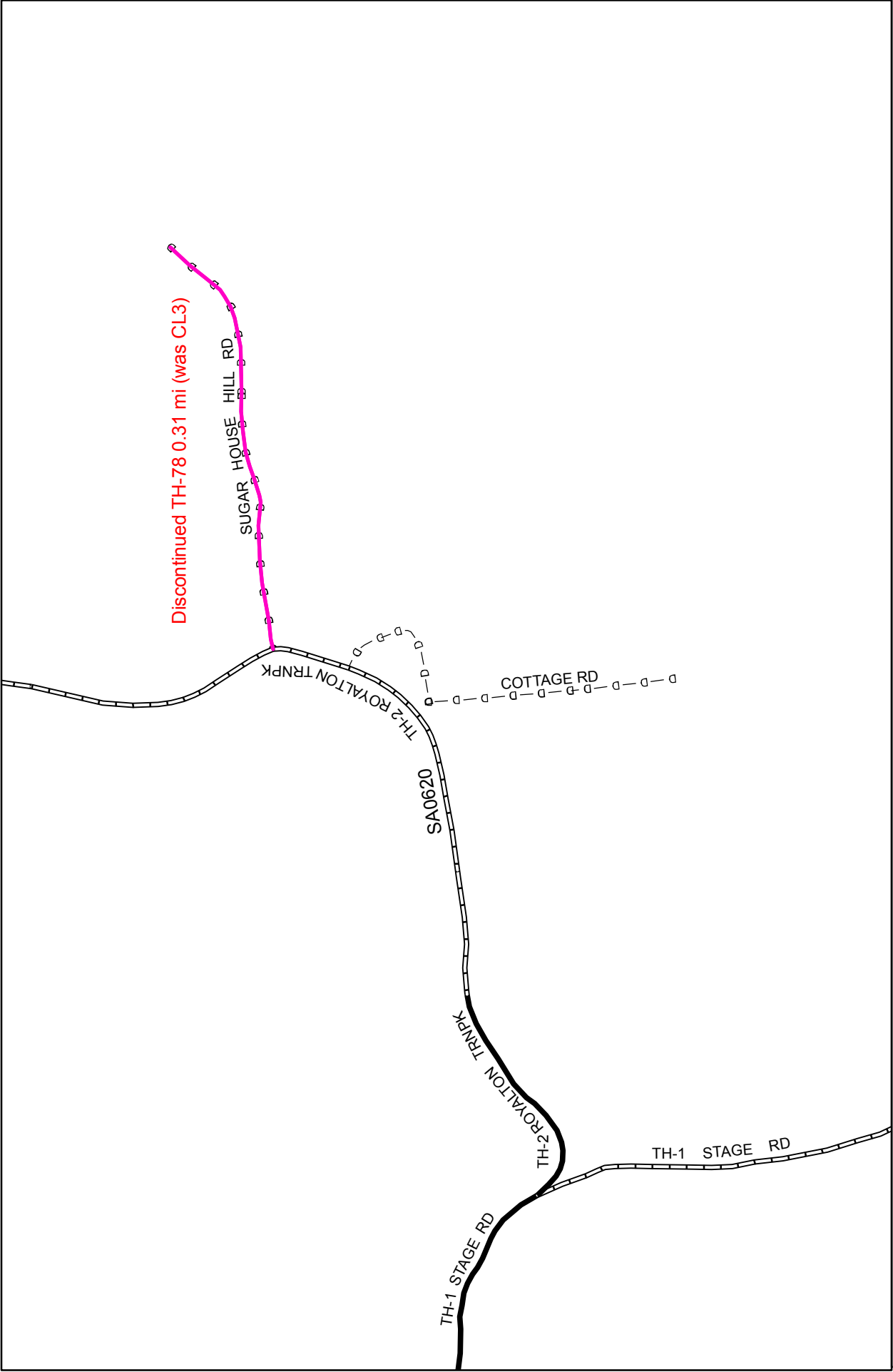


0.05 mi TH-33 Discontinued  
 (Van Ornum Dr, was CL3)  
 (previously discontinued section  
 of TH-33 was extended 0.05 mi)



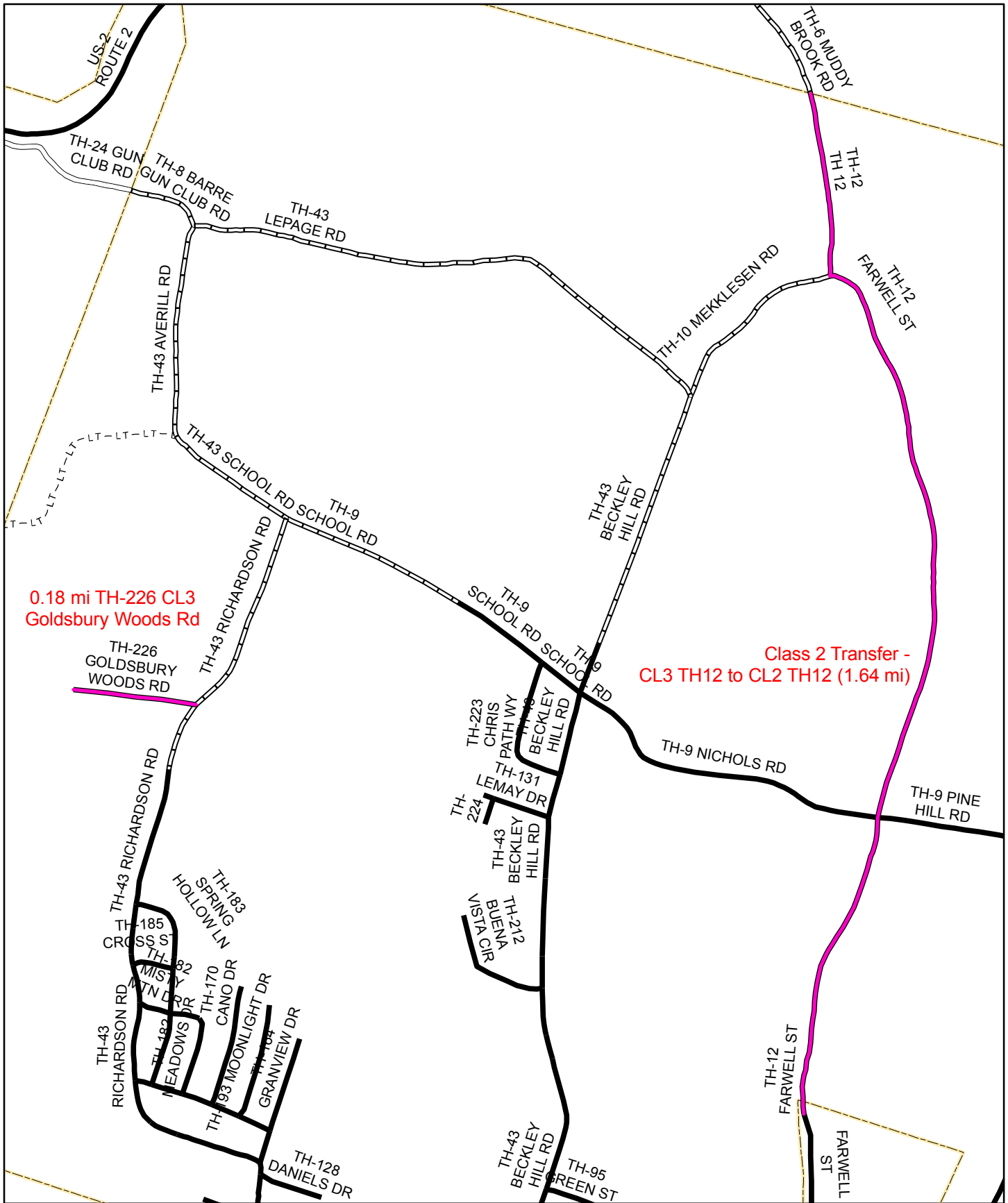
**Mileage Certificate Change 2006 -- ADDISON**

Mapping Unit  
 Policy & Planning Division  
 Vermont Agency of Transportation -- March 2006



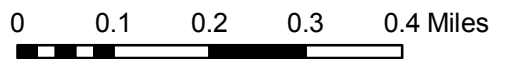
**Mileage Certificate Change 2006 -- BARNARD**

Mapping Unit  
Policy & Planning Division  
Vermont Agency of Transportation -- March 2006

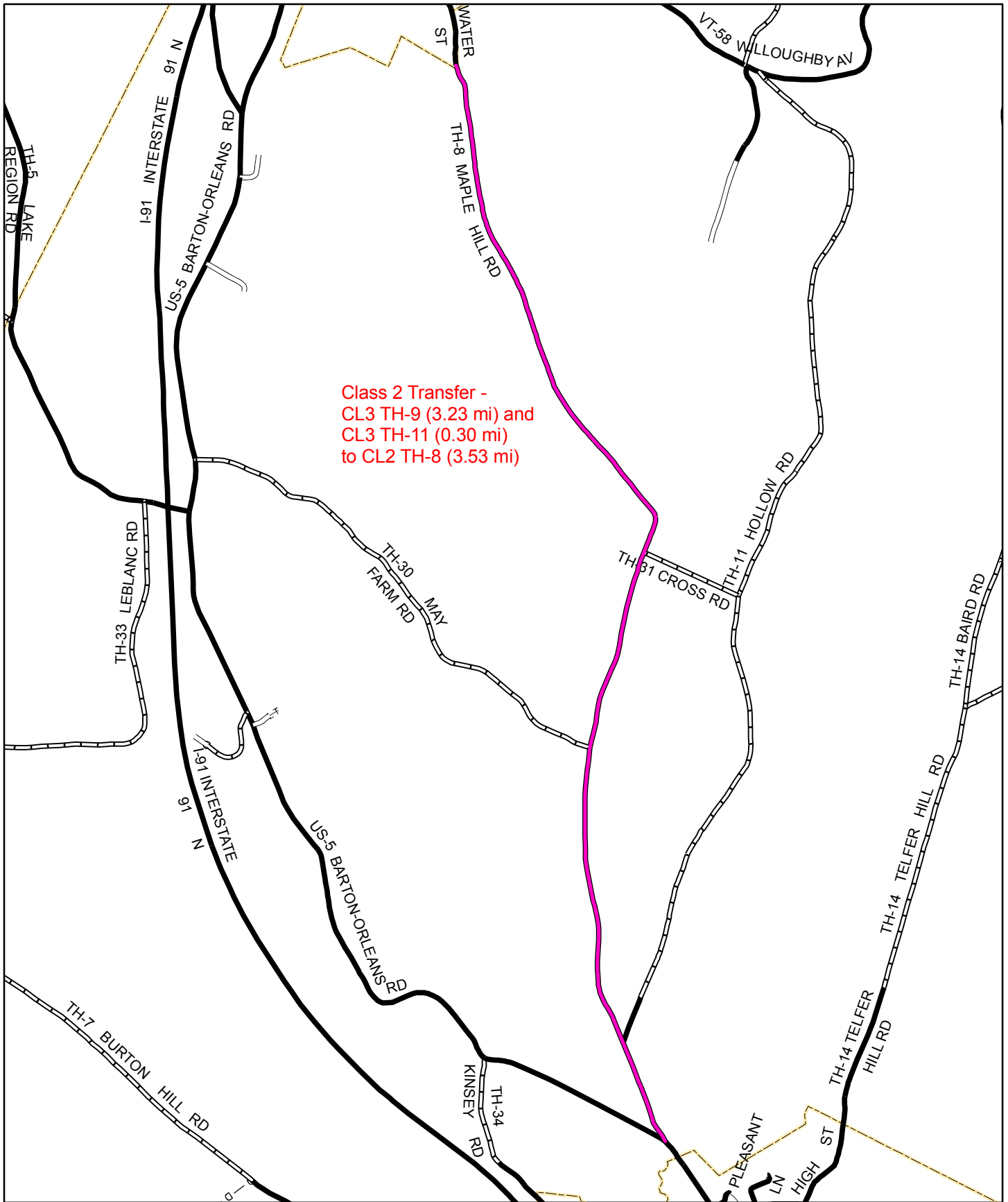


**Mileage Certificate Change 2006 -- BARRE TOWN**

Mapping Unit  
 Policy & Planning Division  
 Vermont Agency of Transportation -- March 2006







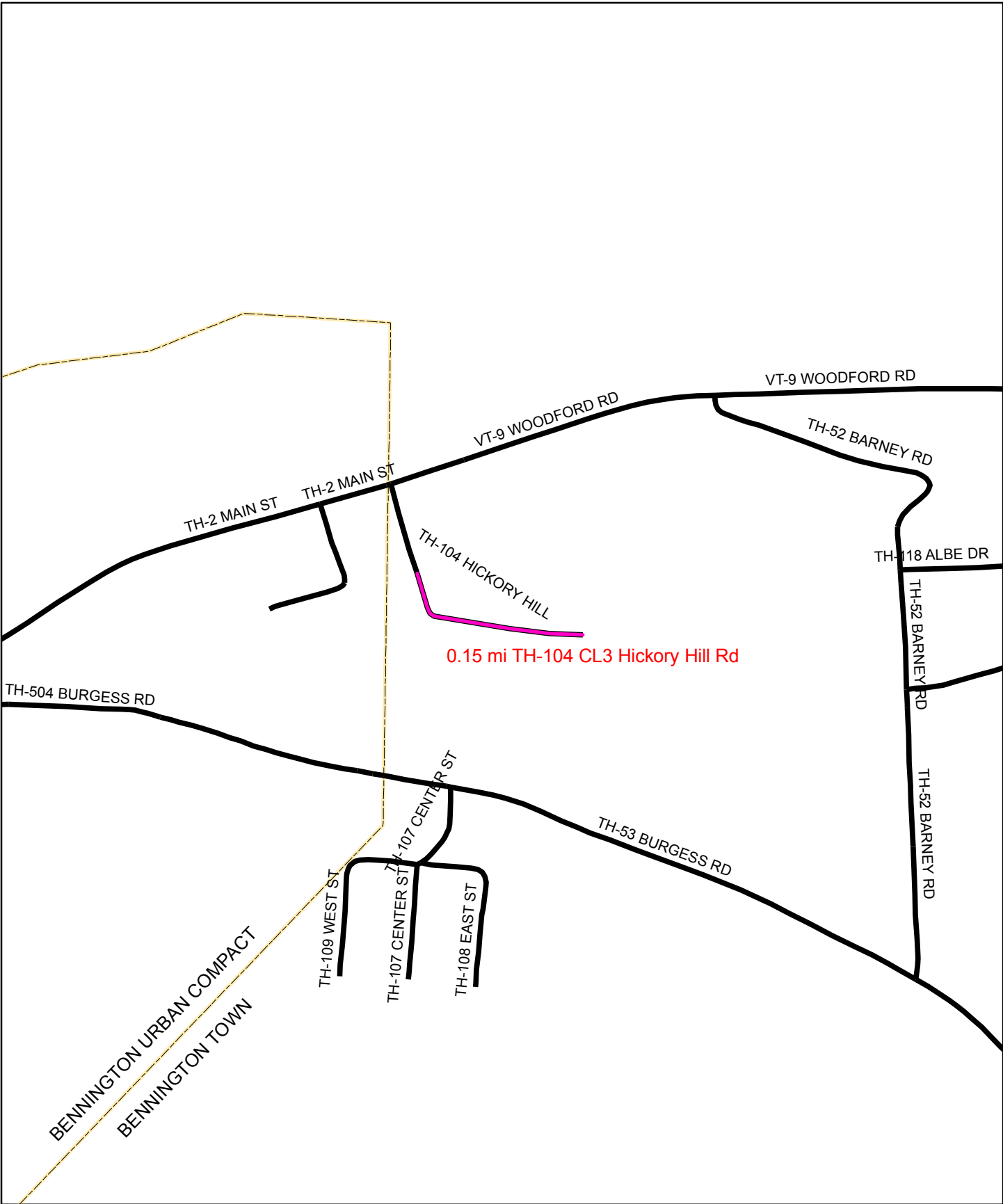
Class 2 Transfer -  
 CL3 TH-9 (3.23 mi) and  
 CL3 TH-11 (0.30 mi)  
 to CL2 TH-8 (3.53 mi)

**Mileage Certificate Change 2006 -- BARTON**

Mapping Unit  
 Policy & Planning Division  
 Vermont Agency of Transportation -- March 2006



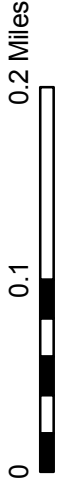
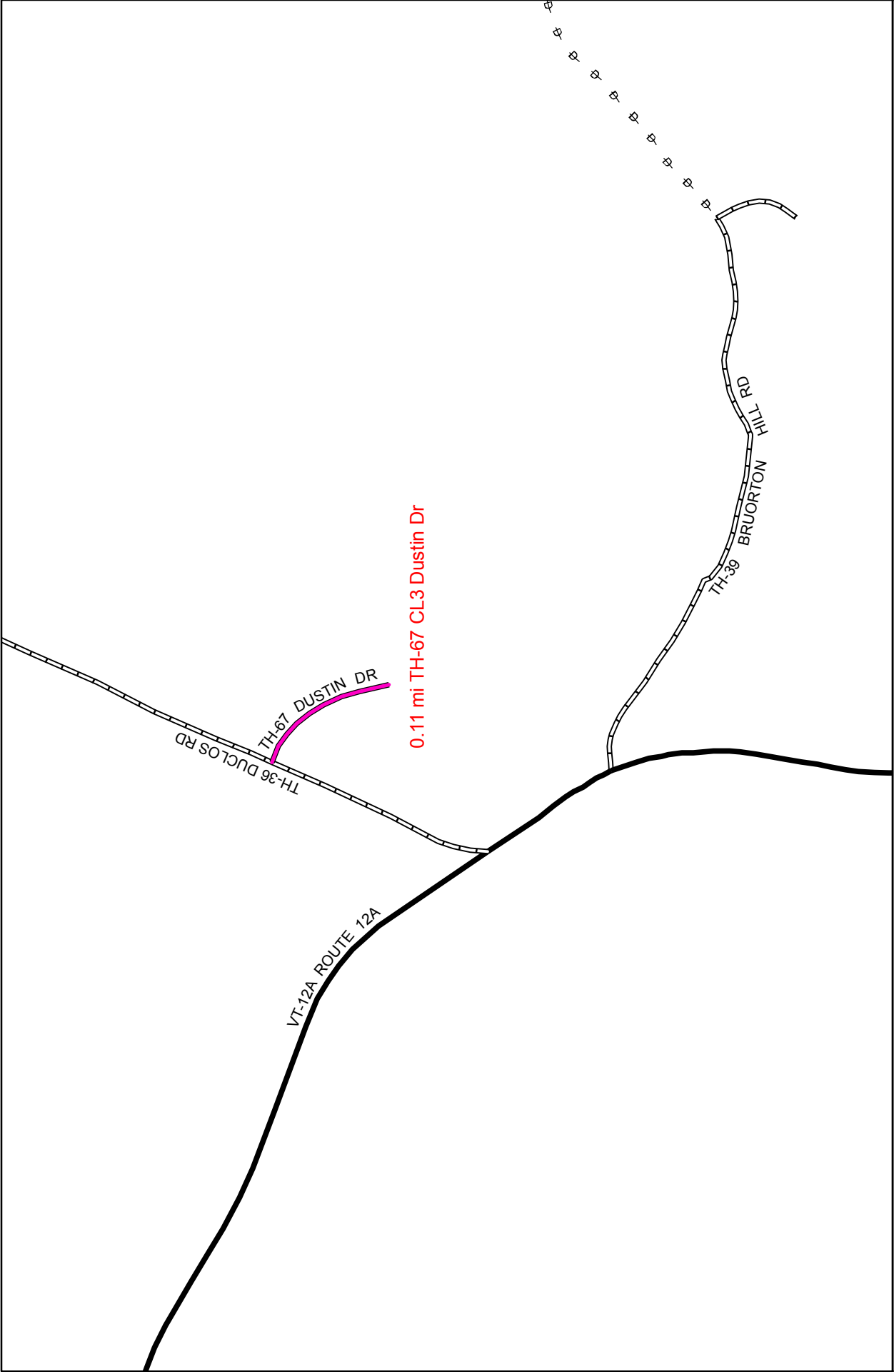
0 0.1 0.2 0.3 0.4 0.5 Miles



**Mileage Certificate Change 2006 -- BENNINGTON**

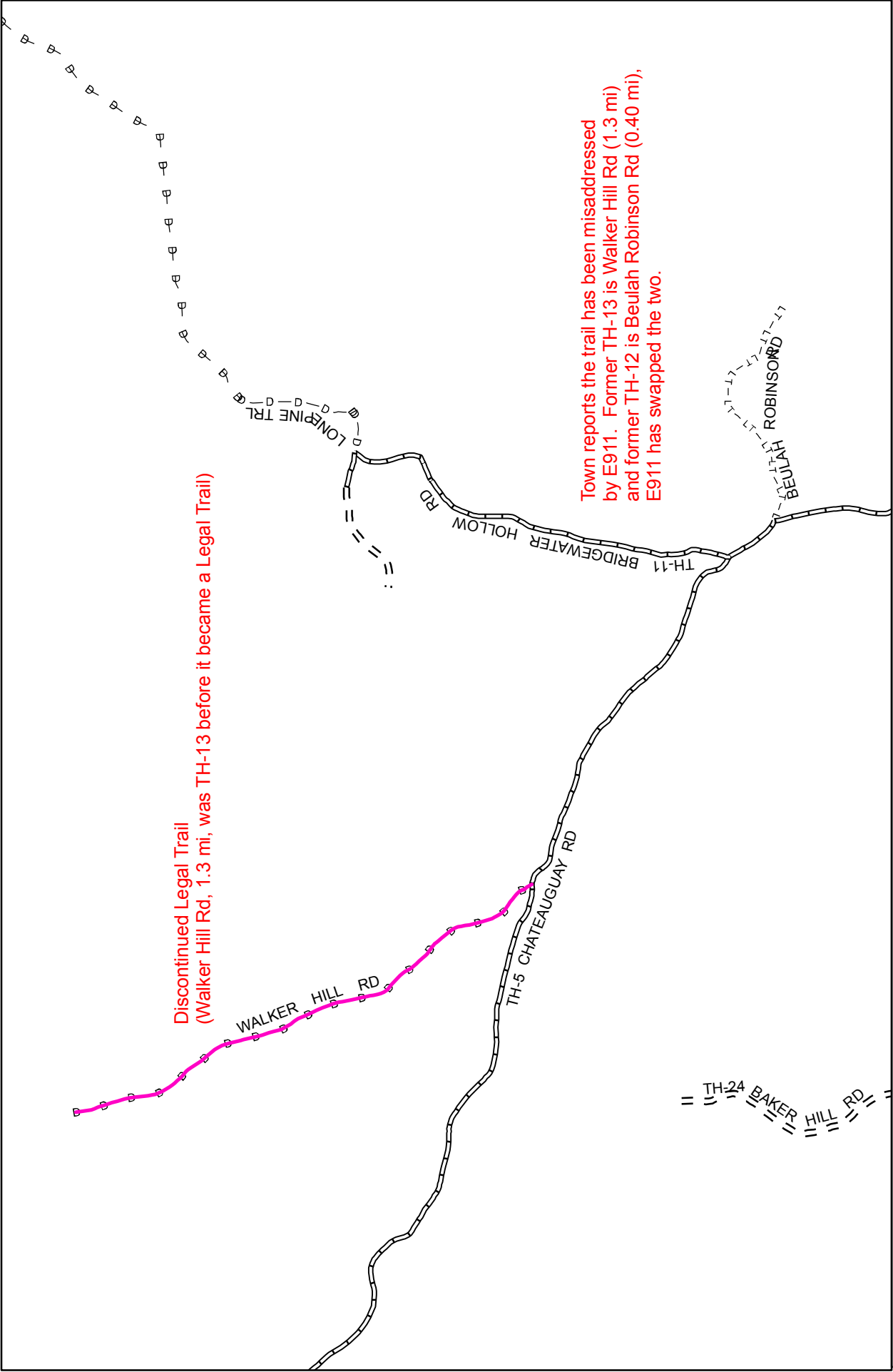
Mapping Unit  
 Policy & Planning Division  
 Vermont Agency of Transportation -- March 2006





**Mileage Certificate Change 2006 -- BRAINTREE**

Mapping Unit  
 Policy & Planning Division  
 Vermont Agency of Transportation -- March 2006



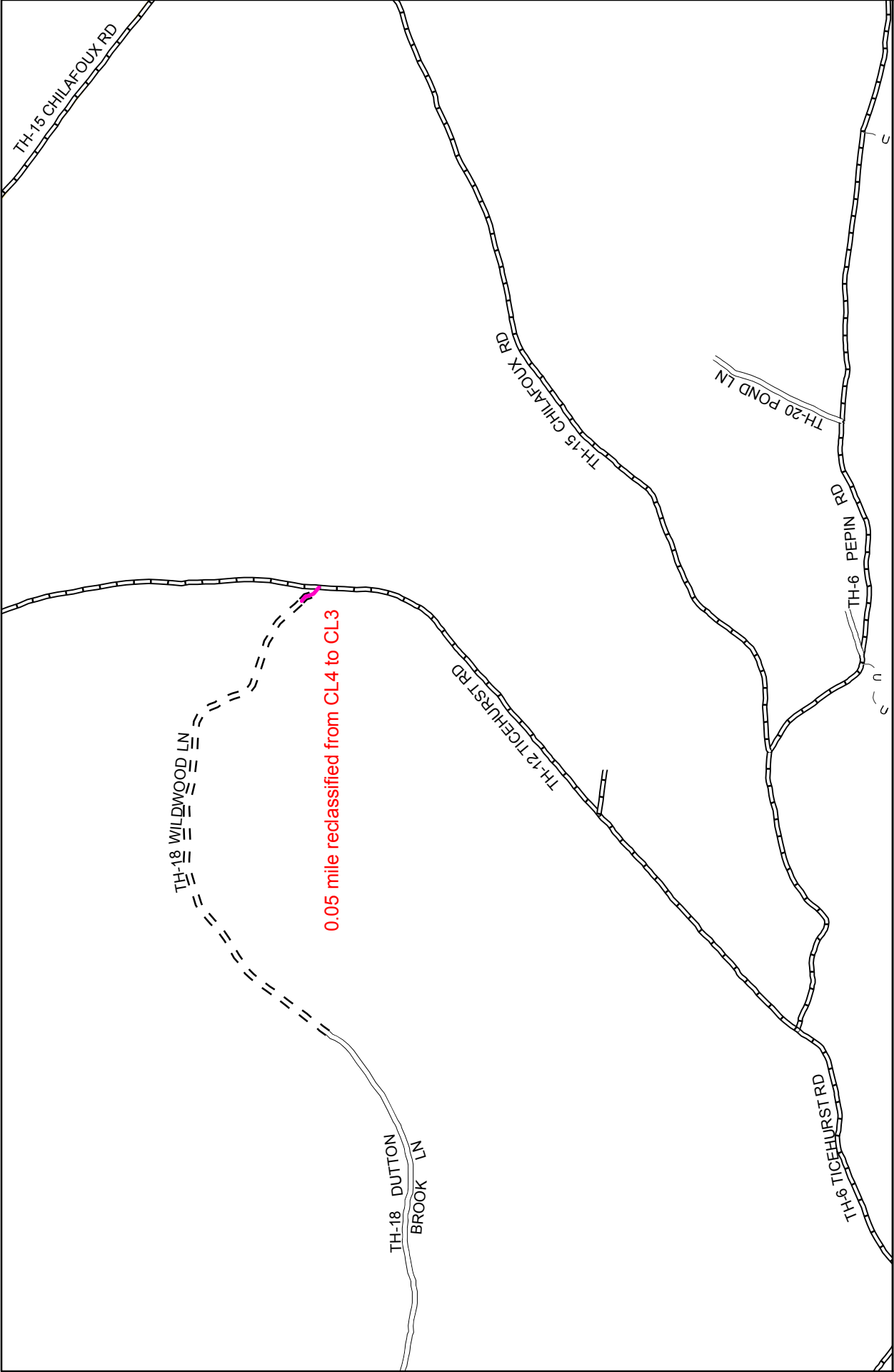
Discontinued Legal Trail  
 (Walker Hill Rd, 1.3 mi, was TH-13 before it became a Legal Trail)

Town reports the trail has been misaddressed  
 by E911. Former TH-13 is Walker Hill Rd (1.3 mi)  
 and former TH-12 is Beulah Robinson Rd (0.40 mi),  
 E911 has swapped the two.



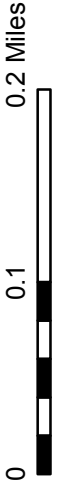
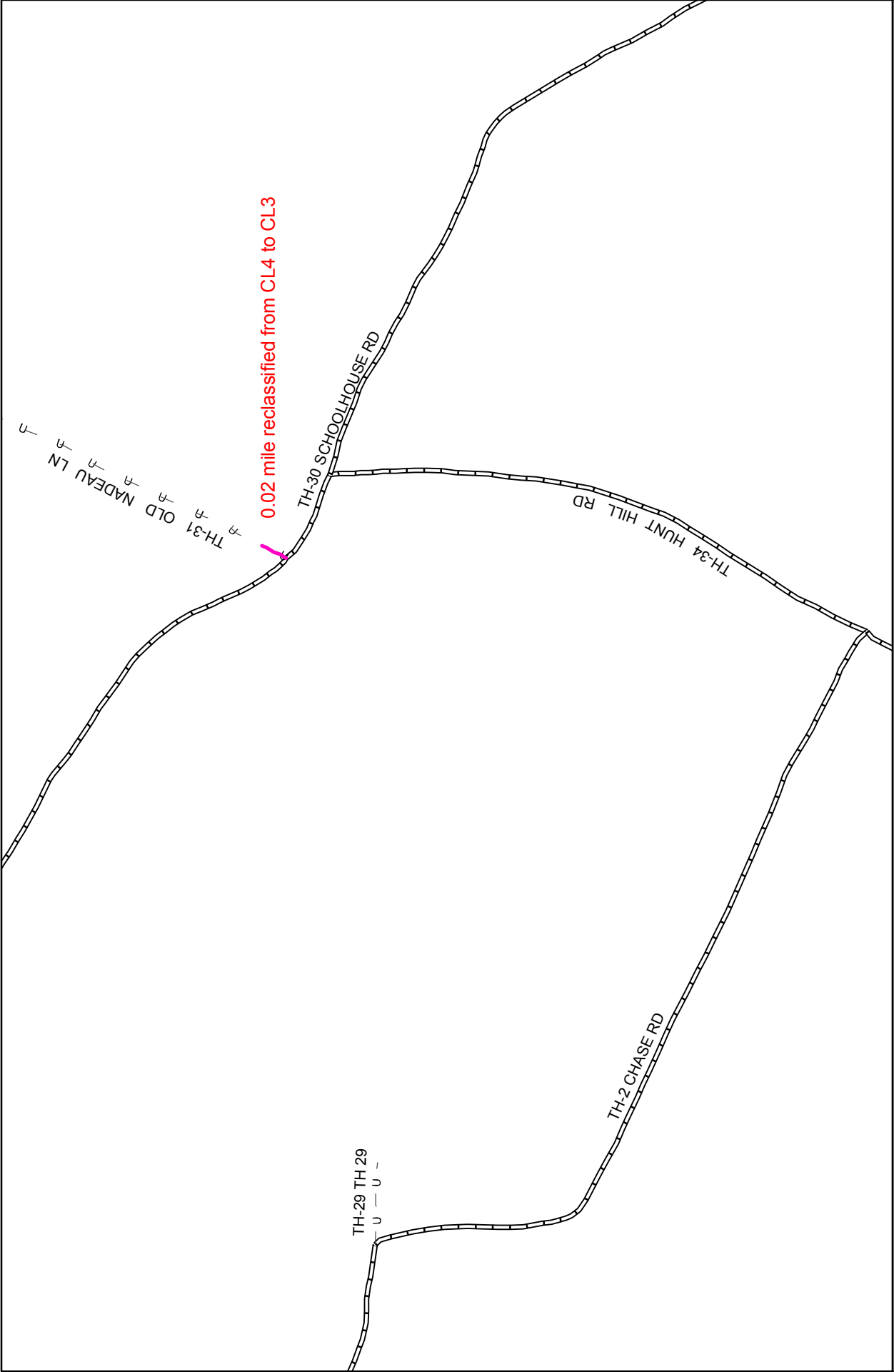
**Mileage Certificate Change 2006 -- BRIDGEWATER**

Mapping Unit  
 Policy & Planning Division  
 Vermont Agency of Transportation -- March 2006



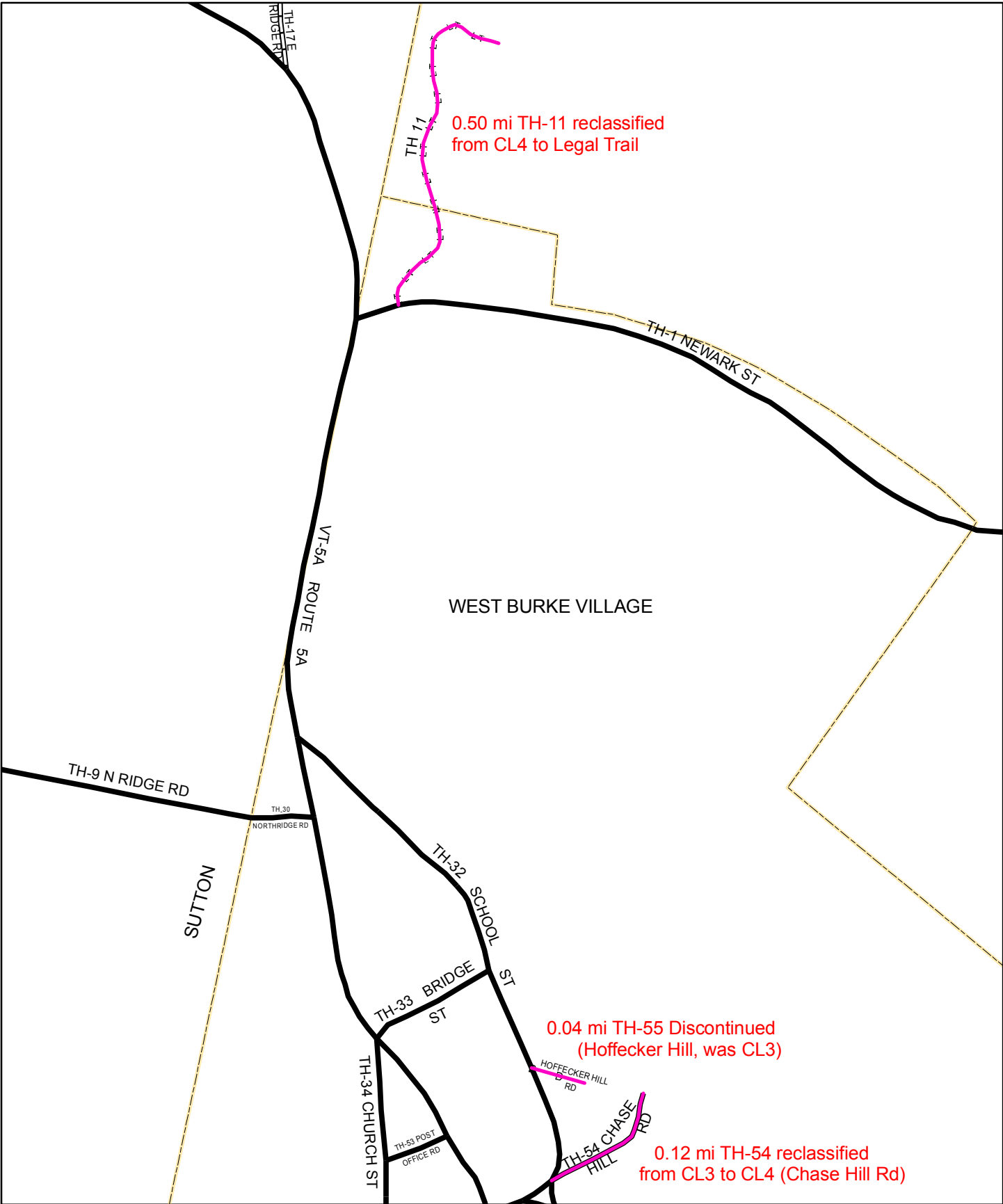
**Mileage Certificate Change 2006 -- BROWNINGTON**

Mapping Unit  
 Policy & Planning Division  
 Vermont Agency of Transportation -- March 2006



**Mileage Certificate Change 2006 -- BROWNINGTON**

Mapping Unit  
Policy & Planning Division  
Vermont Agency of Transportation -- March 2006



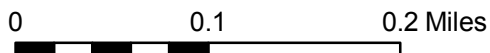
0.50 mi TH-11 reclassified from CL4 to Legal Trail

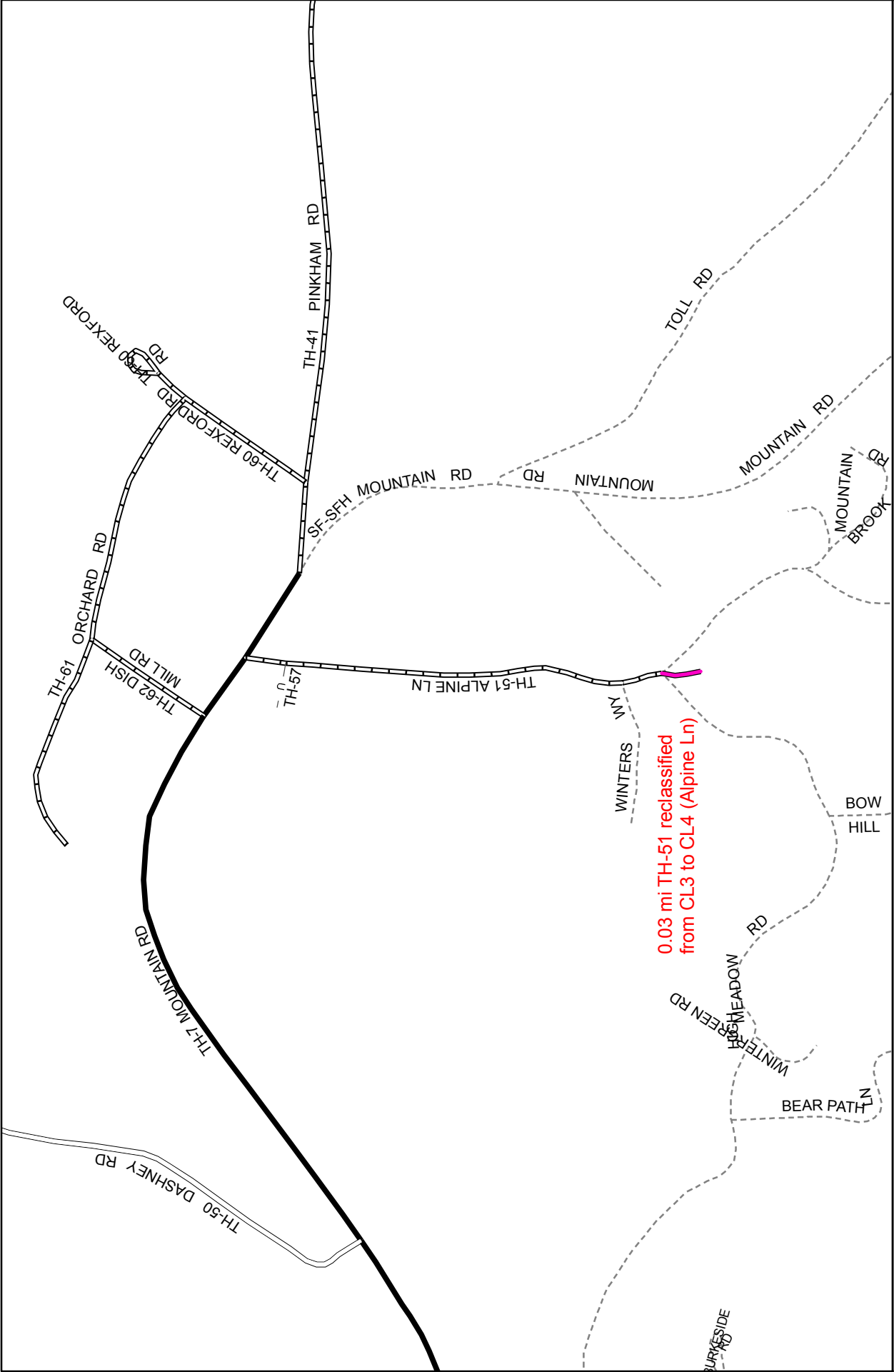
0.04 mi TH-55 Discontinued (Hoffecker Hill, was CL3)

0.12 mi TH-54 reclassified from CL3 to CL4 (Chase Hill Rd)

**Mileage Certificate Change 2006 -- BURKE**

Mapping Unit  
 Policy & Planning Division  
 Vermont Agency of Transportation -- March 2006

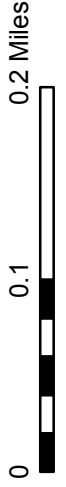




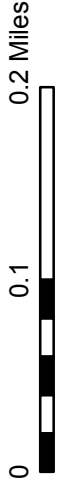
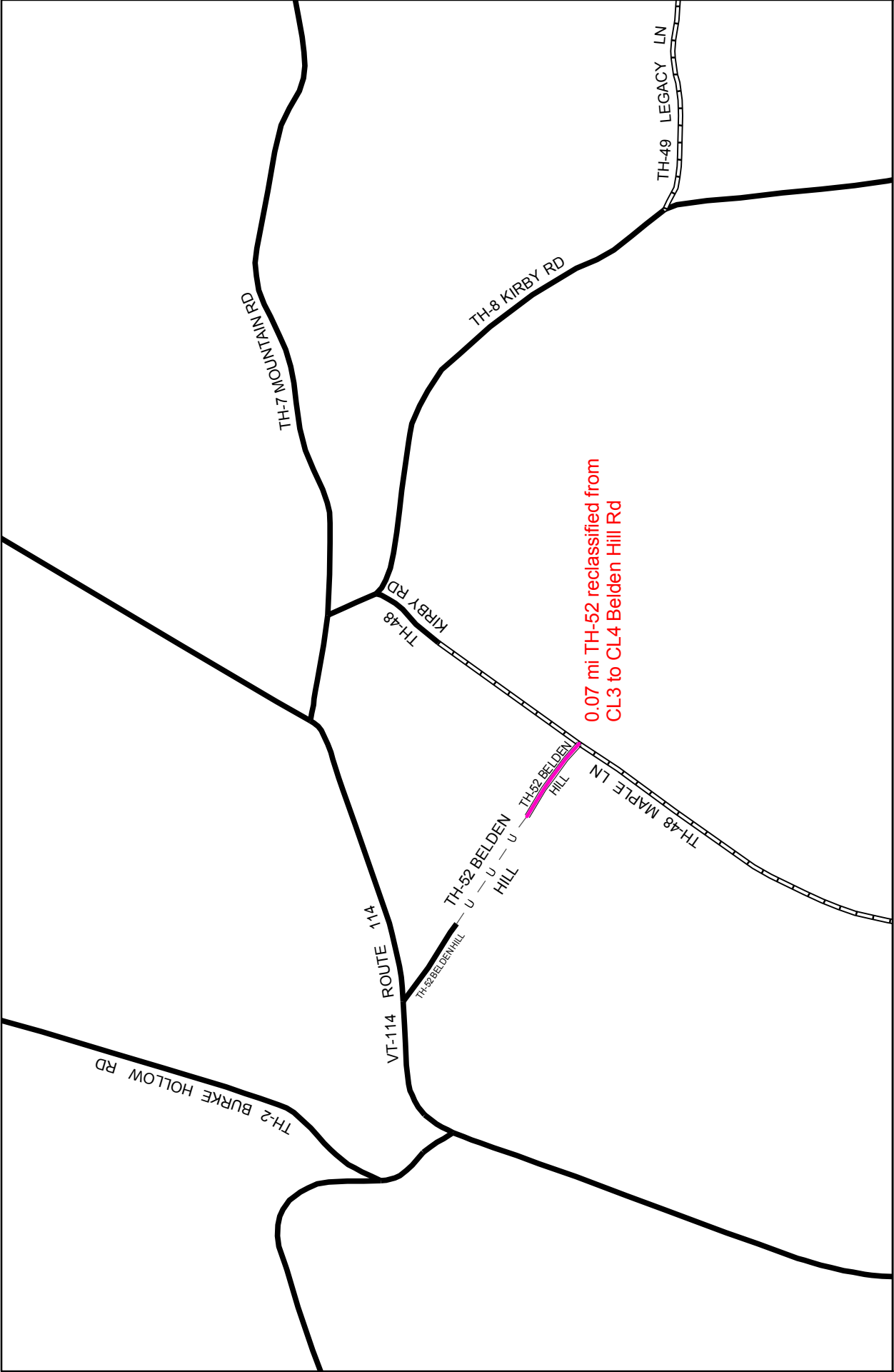
0.03 mi TH-51 reclassified  
from CL3 to CL4 (Alpine Ln)

**Mileage Certificate Change 2006 -- BURKE**

Mapping Unit  
Policy & Planning Division  
Vermont Agency of Transportation -- March 2006

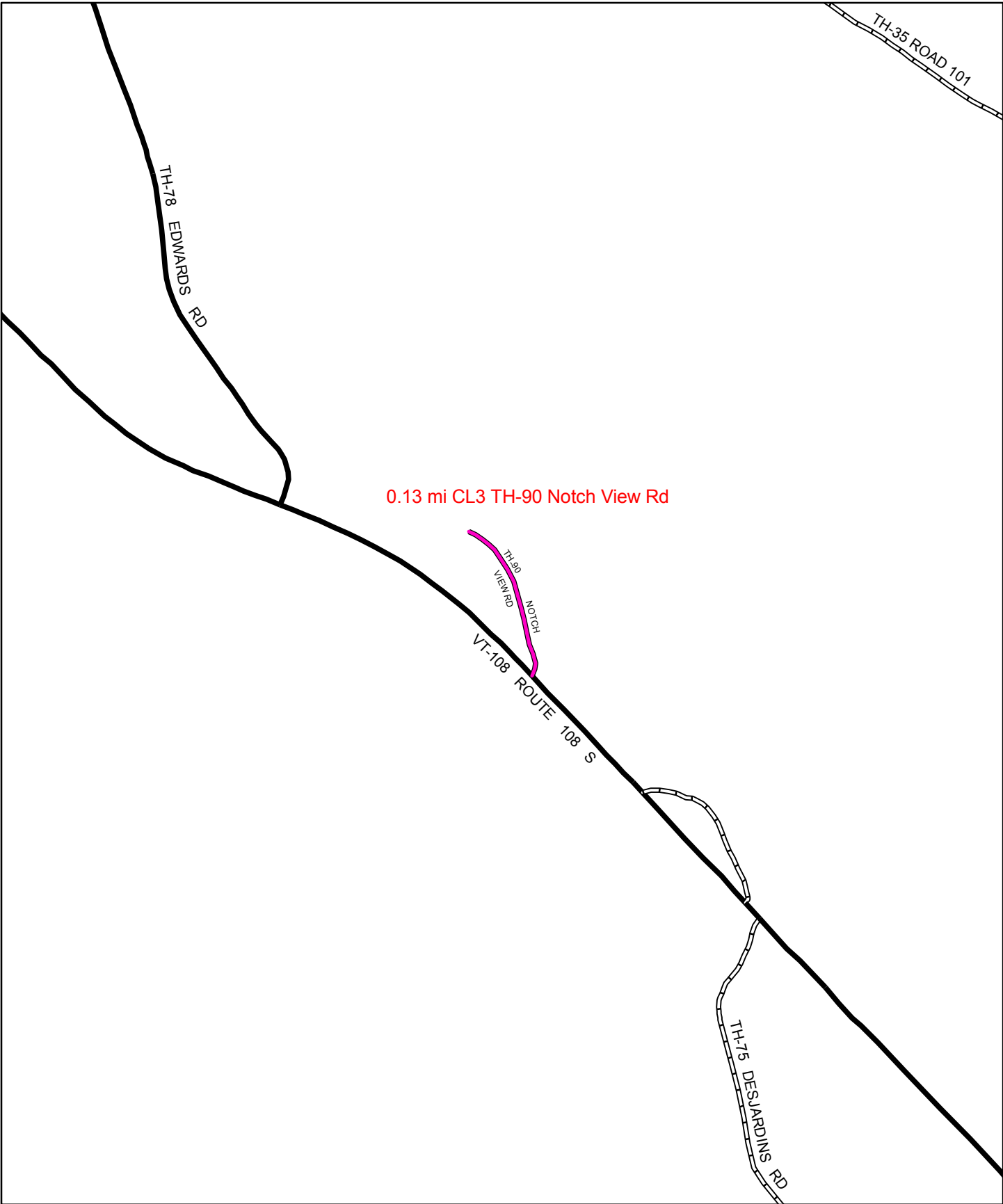






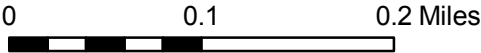
**Mileage Certificate Change 2006 -- BURKE**

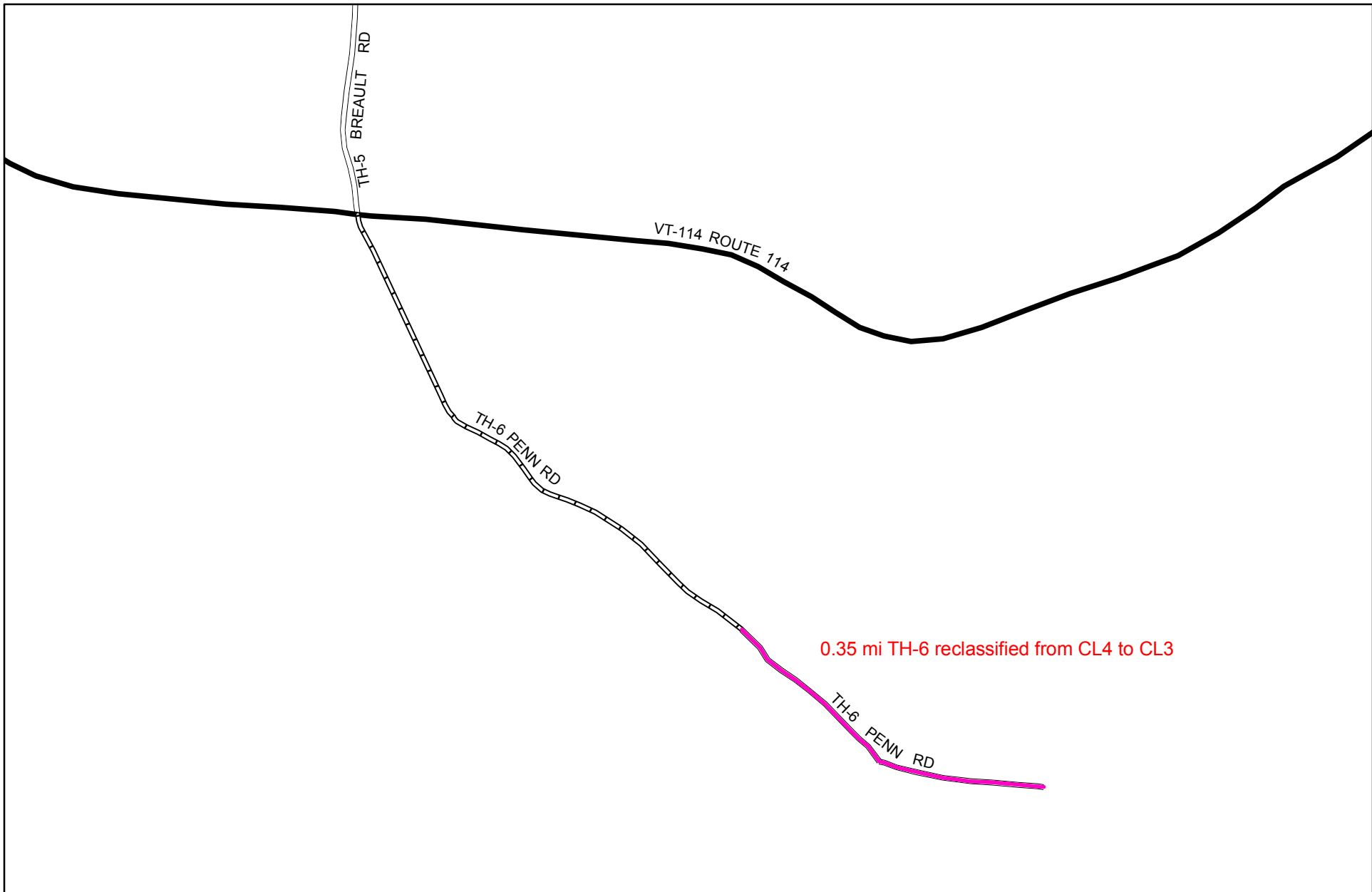
Mapping Unit  
 Policy & Planning Division  
 Vermont Agency of Transportation -- March 2006



**Mileage Certificate Change 2006 -- Cambridge**

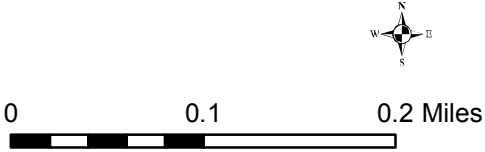
Mapping Unit  
Policy & Planning Division  
Vermont Agency of Transportation -- March 2006

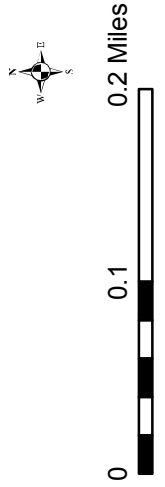
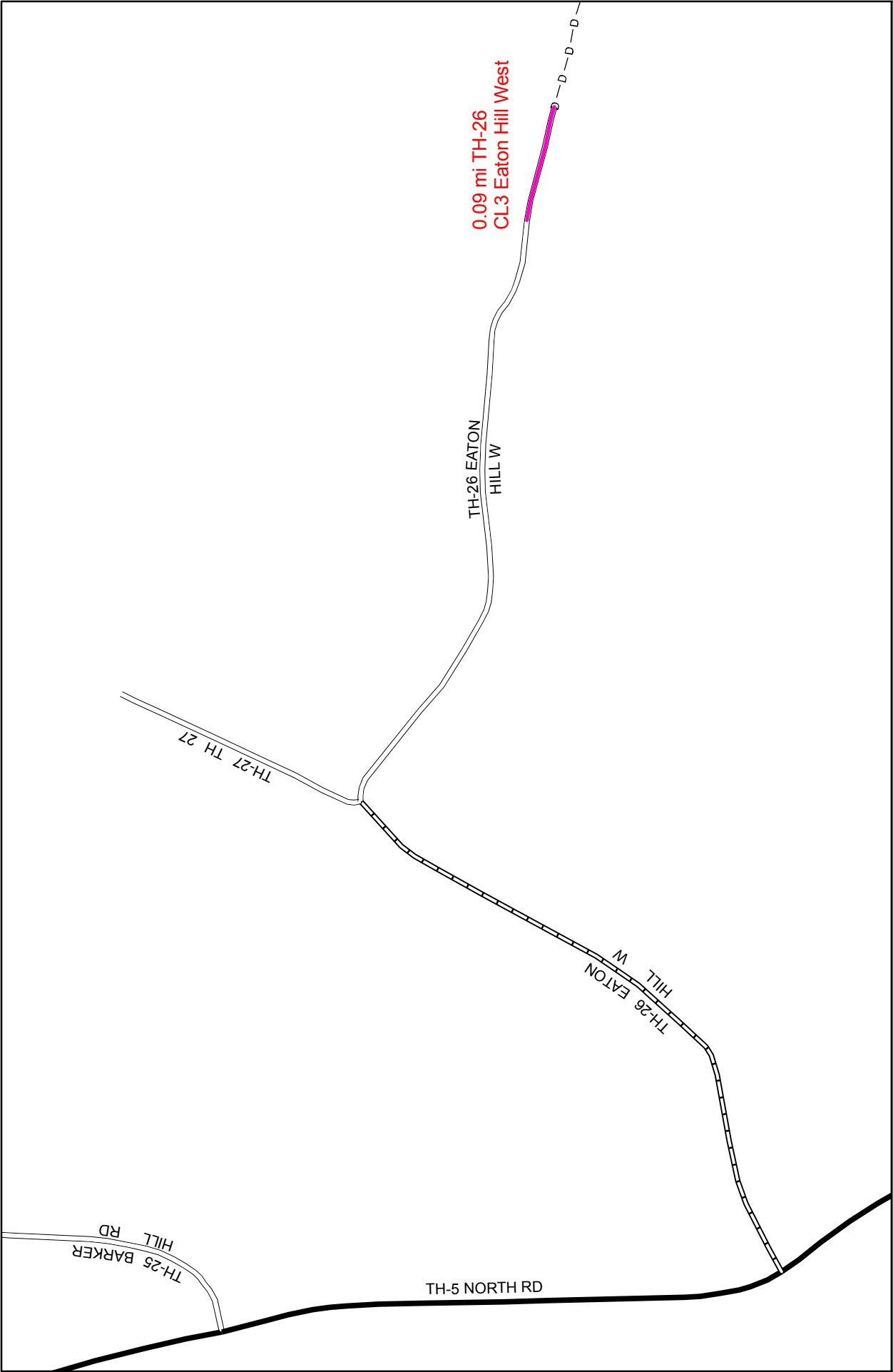




**Mileage Certificate Change 2006 -- CAANAN**

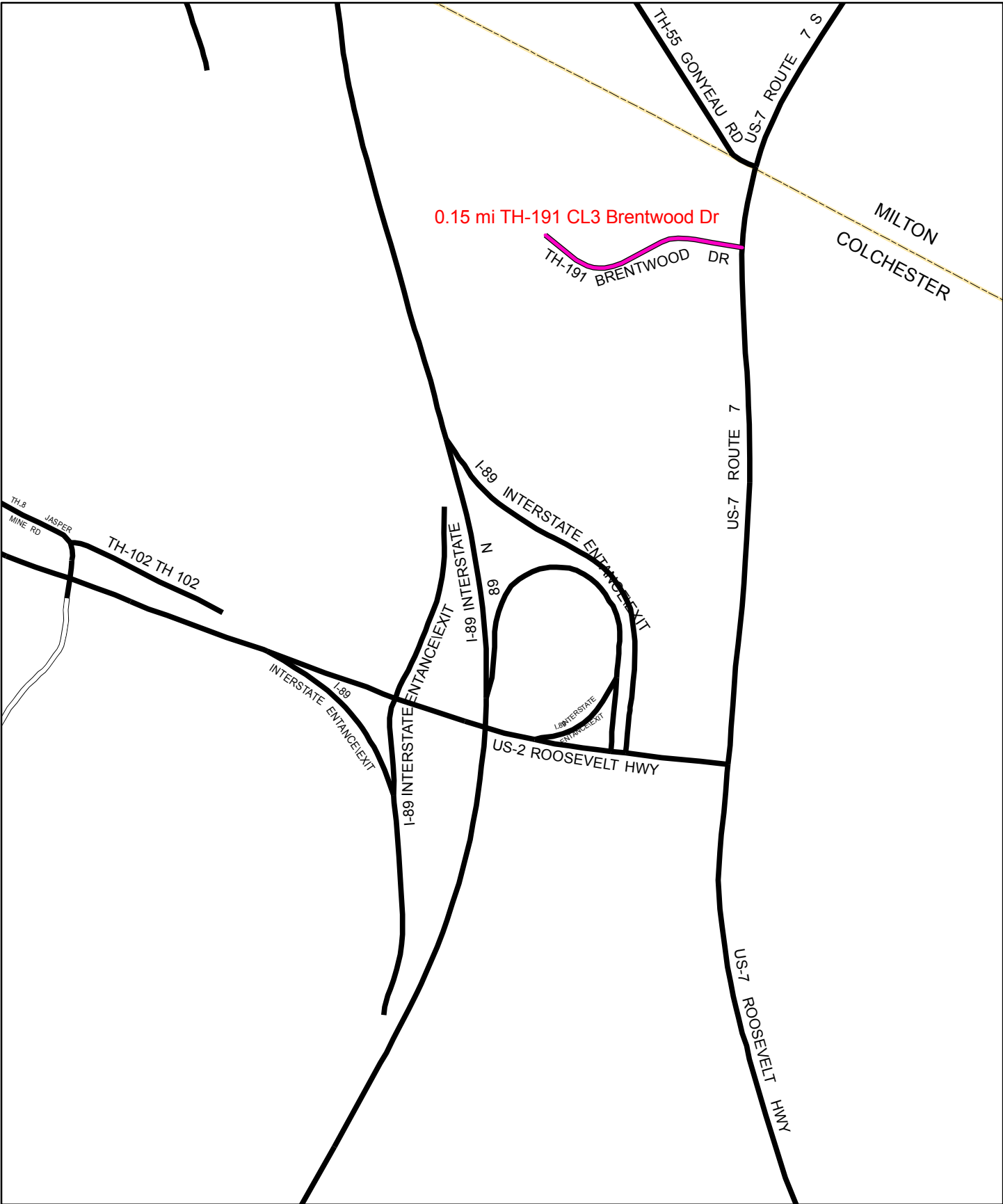
Mapping Unit  
Policy & Planning Division  
Vermont Agency of Transportation -- March 2006





**Mileage Certificate Change 2006 -- CASTLETON**

Mapping Unit  
 Policy & Planning Division  
 Vermont Agency of Transportation -- March 2006



0.15 mi TH-191 CL3 Brentwood Dr

TH-191 BRENTWOOD DR

MILTON  
COLCHESTER

TH-55 GONYEAU RD  
US-7 ROUTE 7 S

US-7 ROUTE 7

US-7 ROOSEVELT HWY

TH-8 JASPER  
MINE RD

TH-102 TH 102

I-89  
INTERSTATE ENTRANCE/EXIT


I-89 INTERSTATE  
ENTRANCE/EXIT

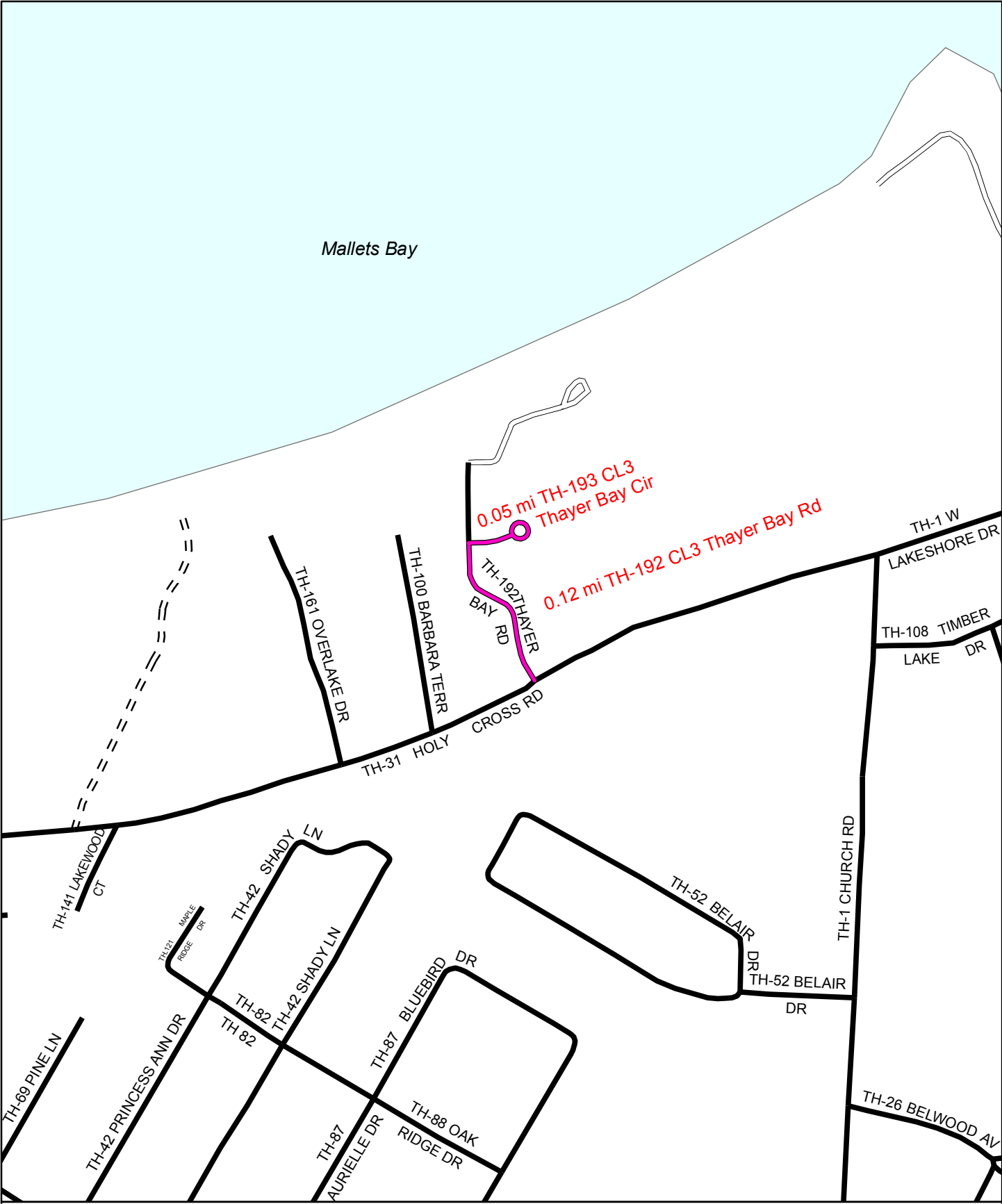
I-89 INTERSTATE  
ENTRANCE/EXIT

US-2 ROOSEVELT HWY

**Mileage Certificate Change 2006 -- COLCHESTER**


Mapping Unit  
Policy & Planning Division  
Vermont Agency of Transportation -- March 2006





**Mileage Certificate Change 2006 -- COLCHESTER**

Mapping Unit  
 Policy & Planning Division  
 Vermont Agency of Transportation -- March 2006

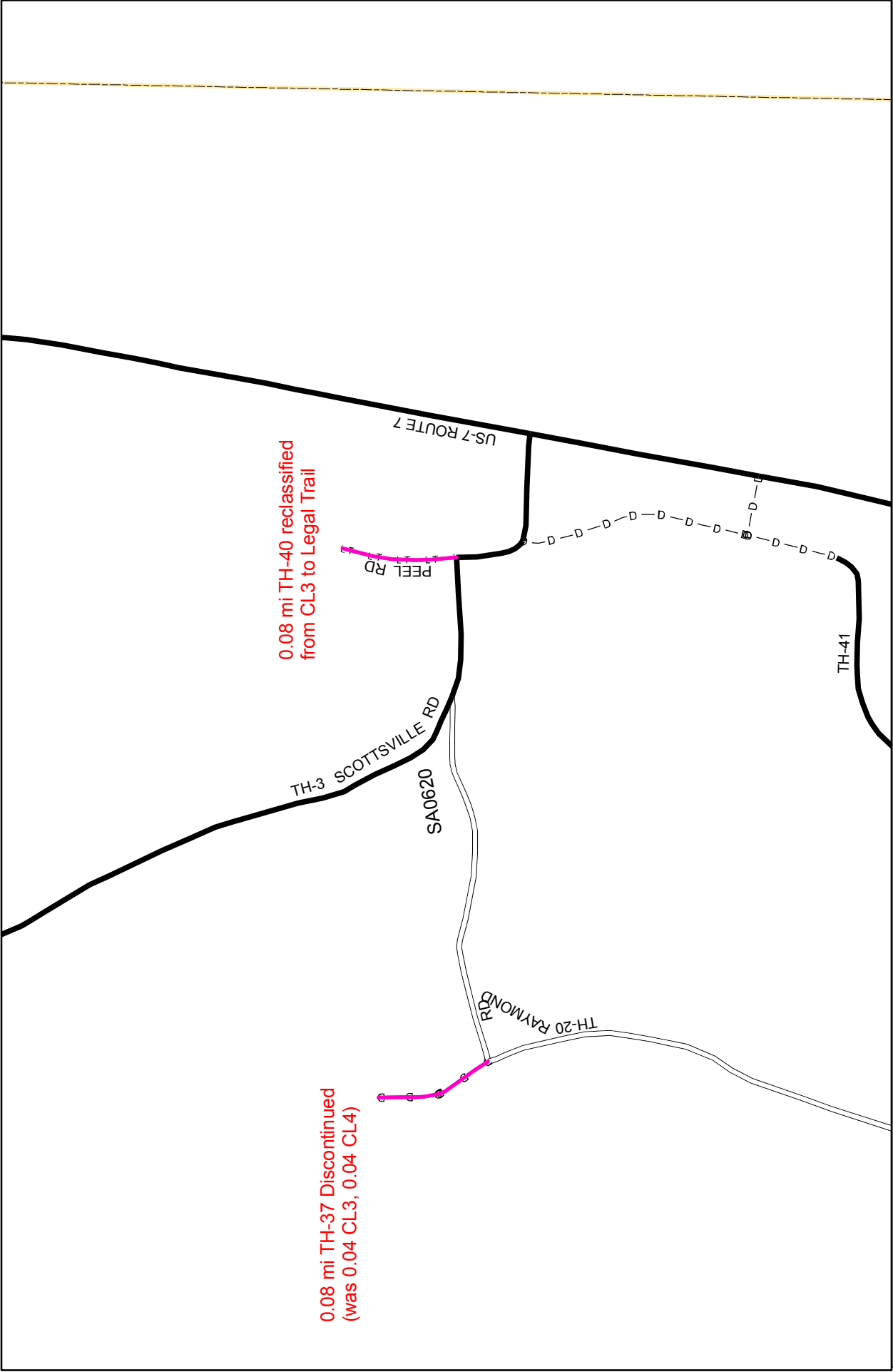




**Mileage Certificate Change 2006 -- CONCORD**

Mapping Unit  
Policy & Planning Division  
Vermont Agency of Transportation -- March 2006



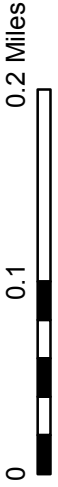


0.08 mi TH-40 reclassified  
from CL3 to Legal Trail

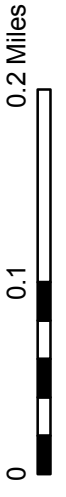
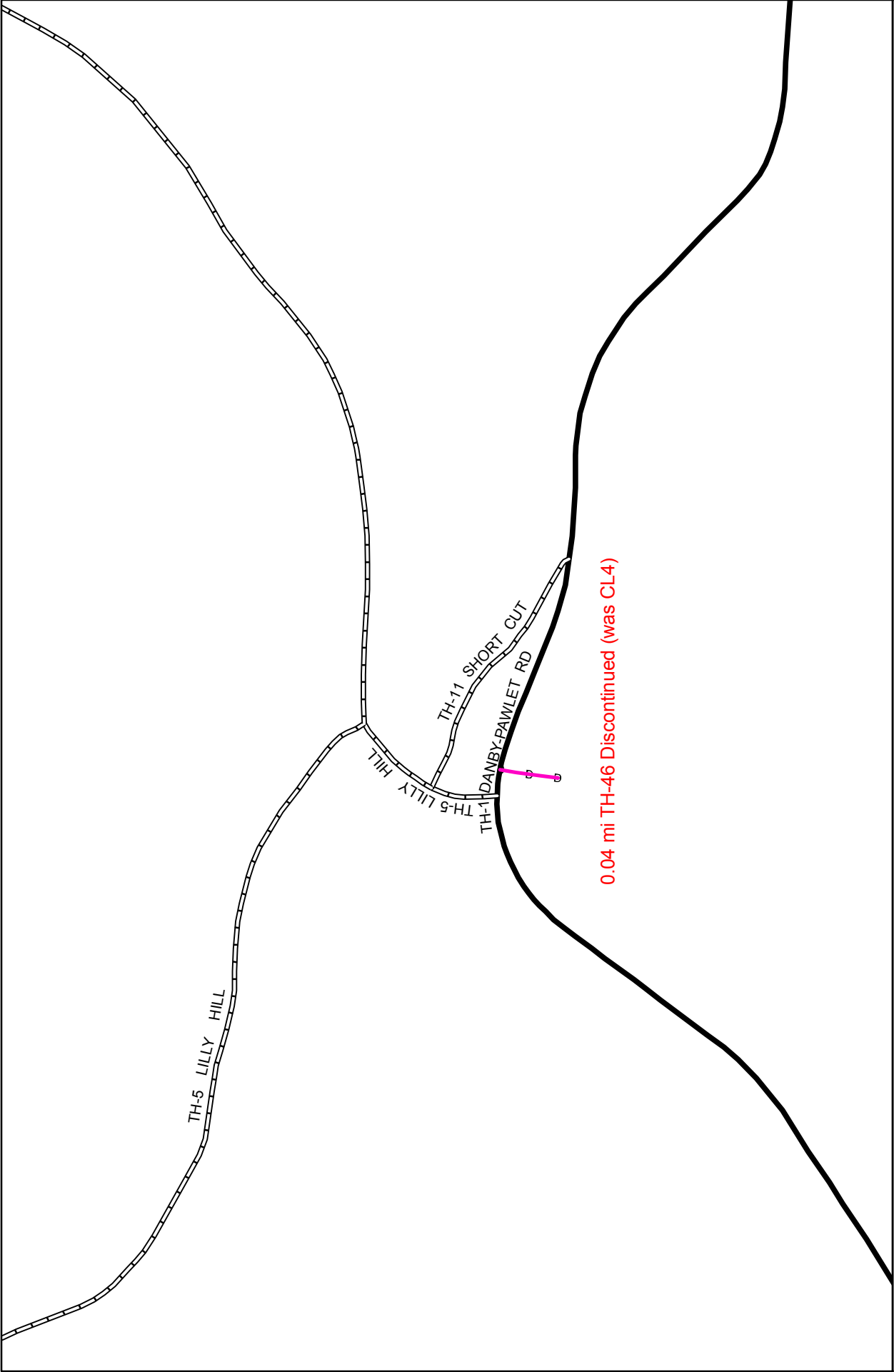
0.08 mi TH-37 Discontinued  
(was 0.04 CL3, 0.04 CL4)

**Mileage Certificate Change 2006 -- DANBY**

Mapping Unit  
Policy & Planning Division  
Vermont Agency of Transportation -- March 2006

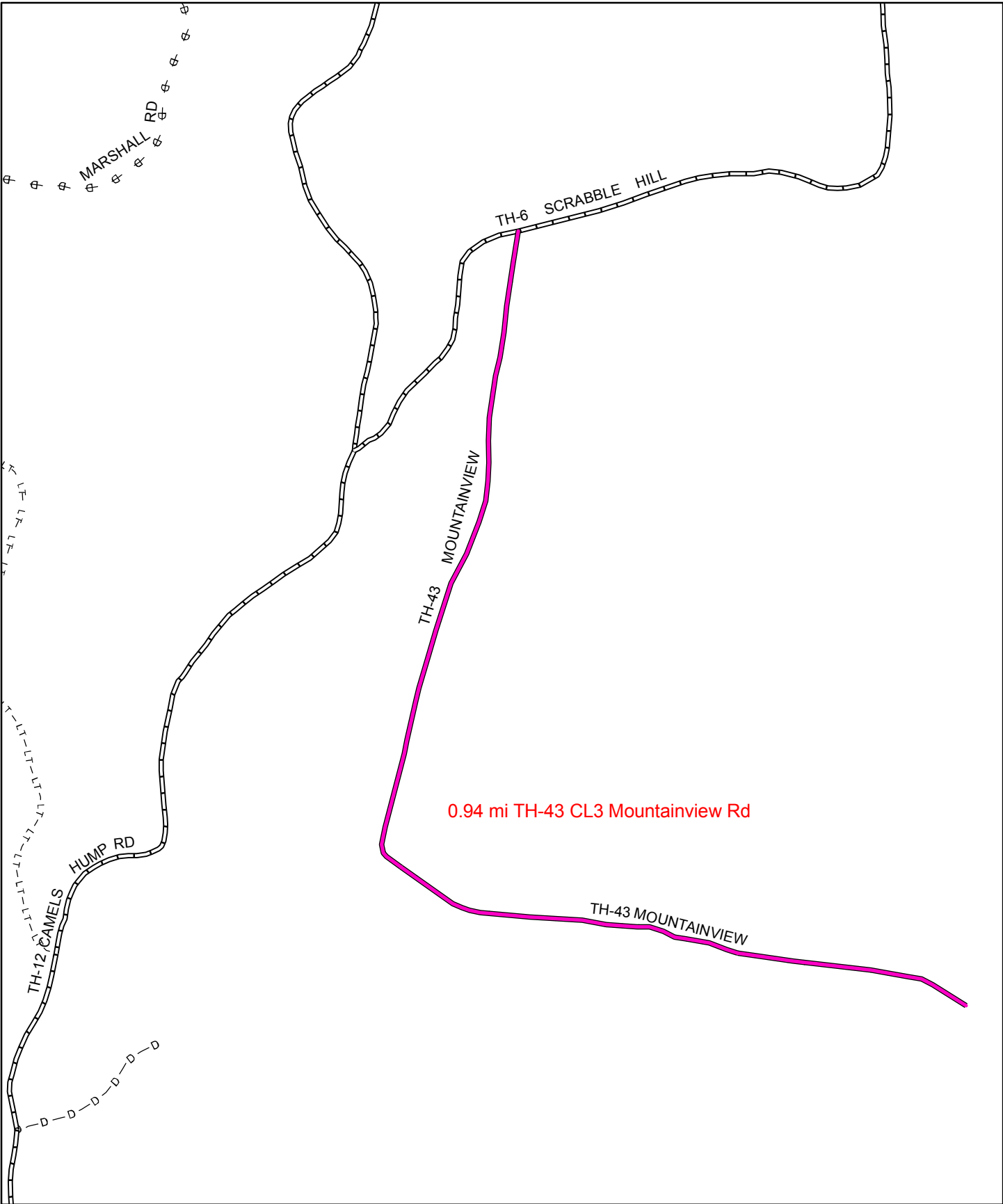






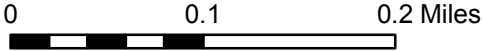
**Mileage Certificate Change 2006 -- DANBY**

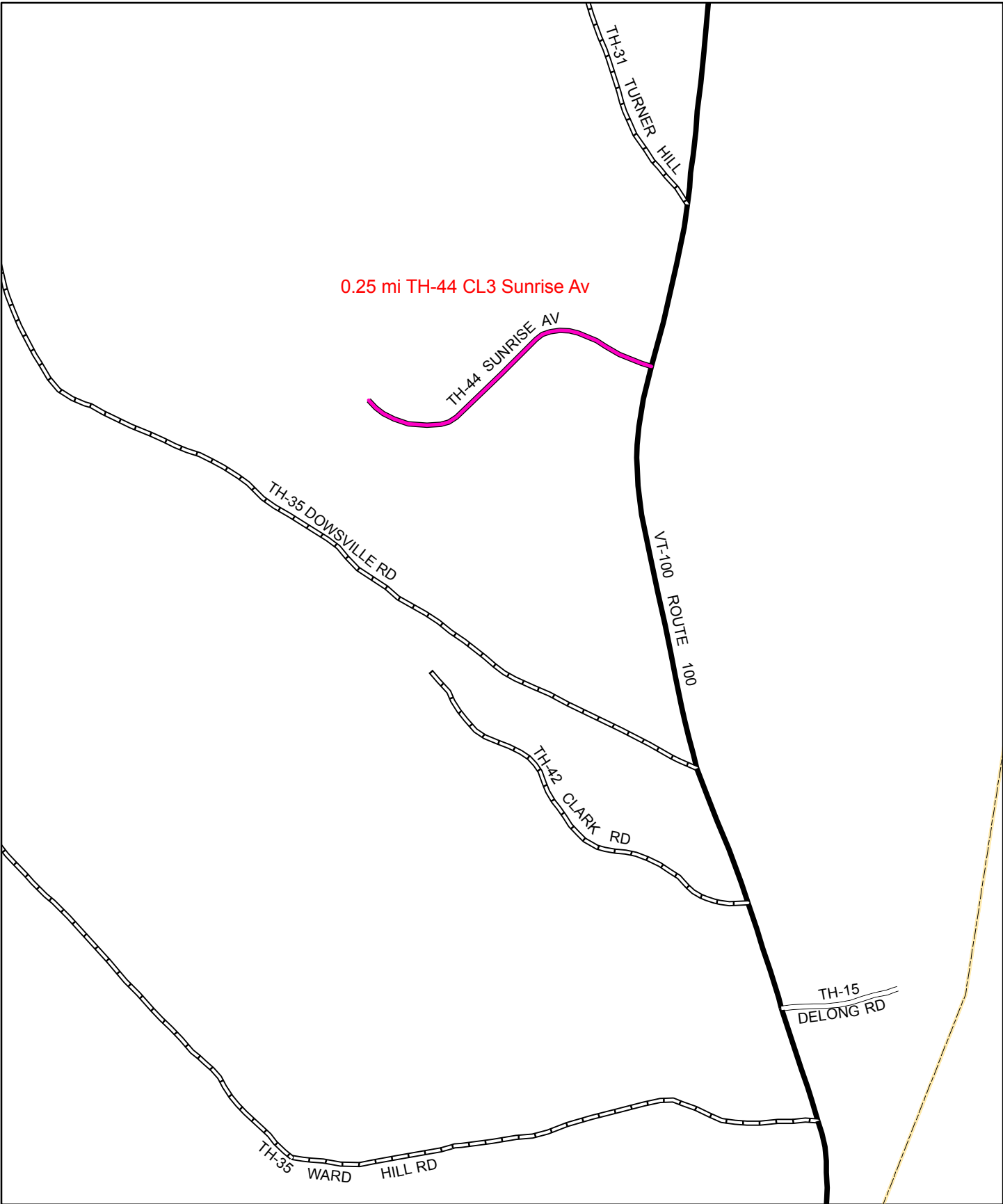
Mapping Unit  
Policy & Planning Division  
Vermont Agency of Transportation -- March 2006



**Mileage Certificate Change 2006 -- DUXBURY**

Mapping Unit  
 Policy & Planning Division  
 Vermont Agency of Transportation -- March 2006




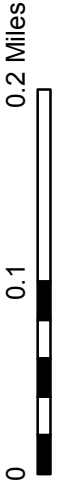
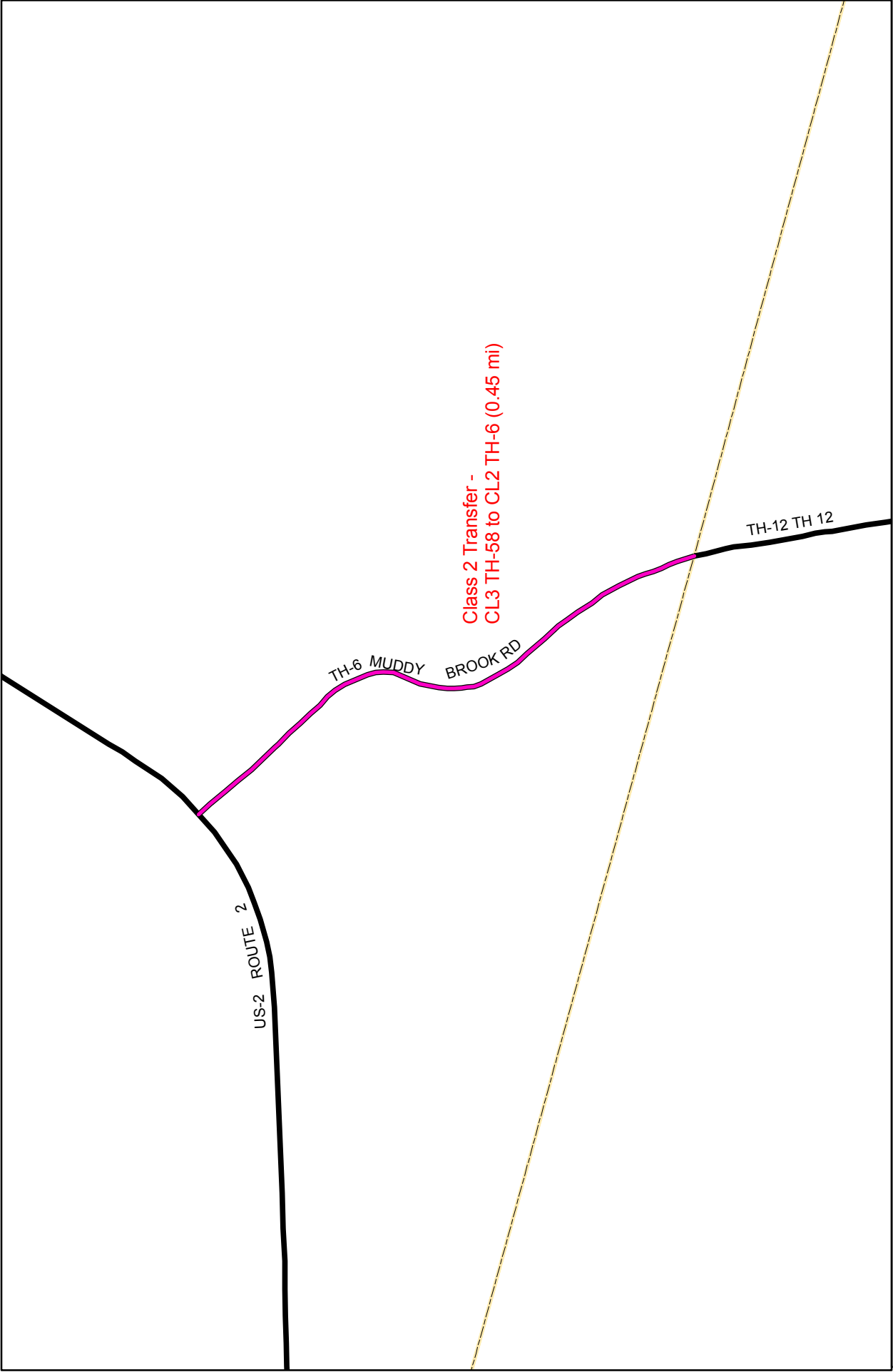


0.25 mi TH-44 CL3 Sunrise Av

**Mileage Certificate Change 2006 -- DUXBURY**

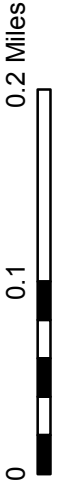
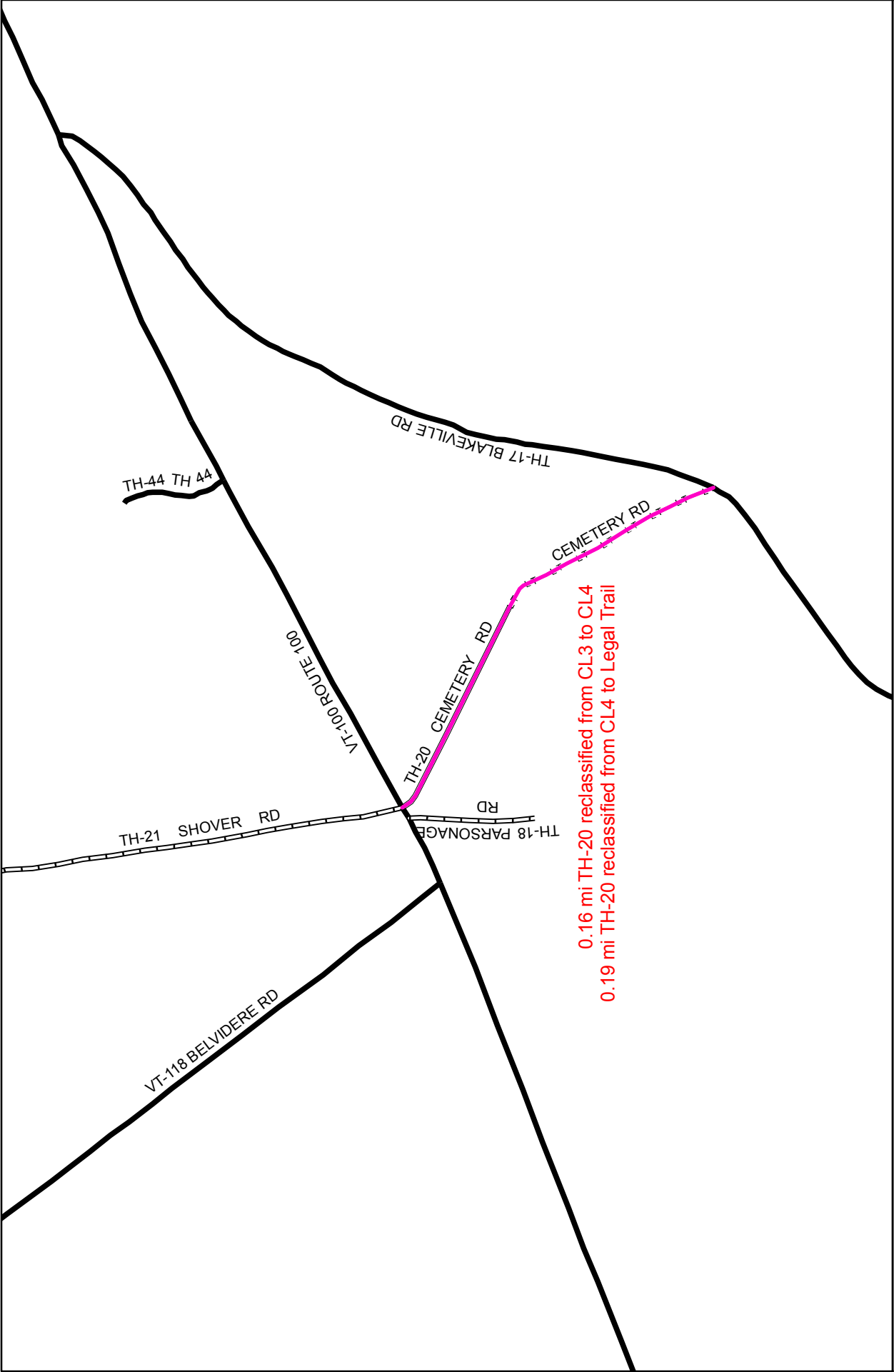
Mapping Unit  
 Policy & Planning Division  
 Vermont Agency of Transportation -- March 2006





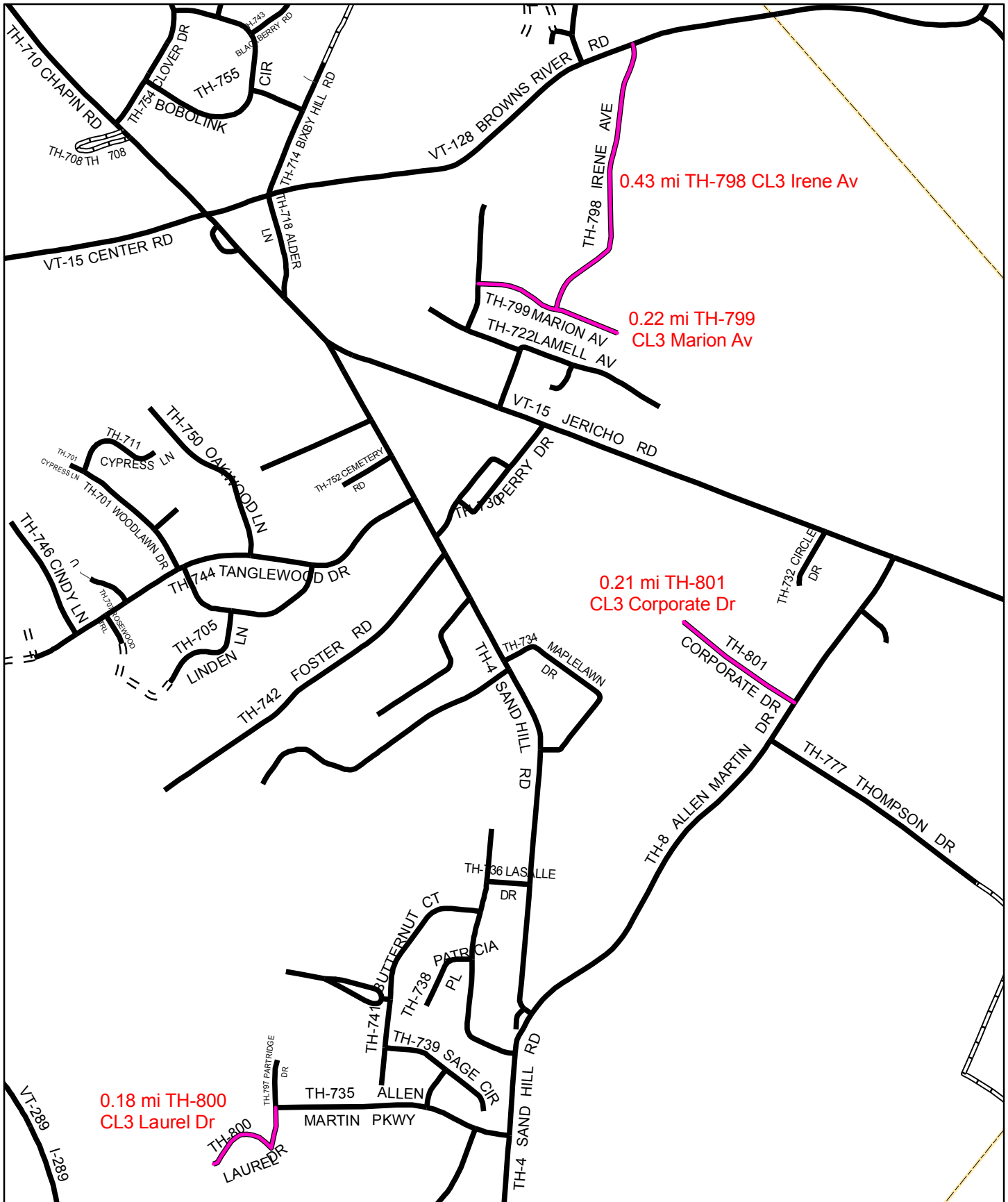
**Mileage Certificate Change 2006 -- EAST MONTPELIER**

Mapping Unit  
Policy & Planning Division  
Vermont Agency of Transportation -- March 2006



**Mileage Certificate Change 2006 -- EDEN**

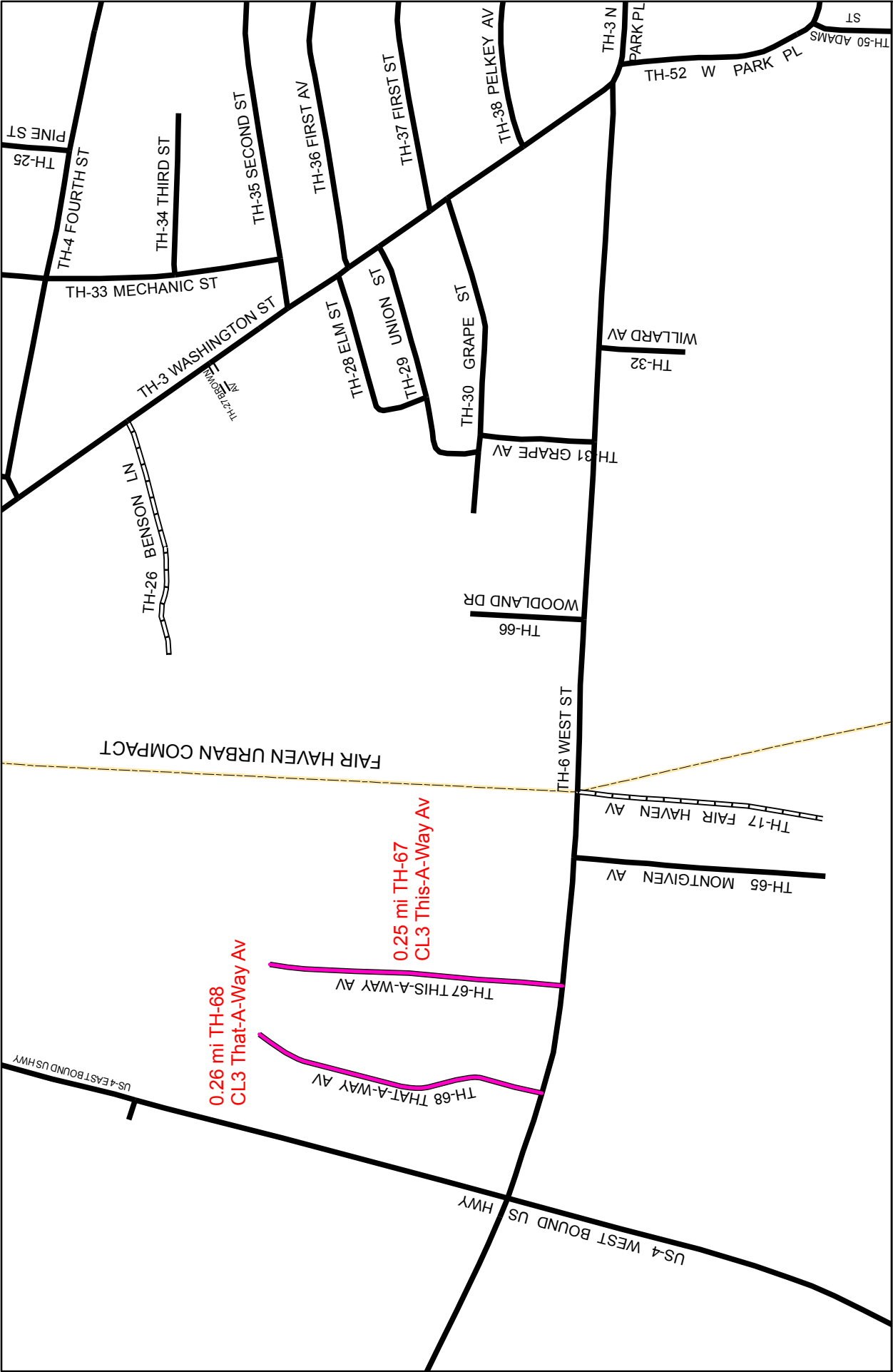
Mapping Unit  
 Policy & Planning Division  
 Vermont Agency of Transportation -- March 2006



**Mileage Certificate Change 2006 -- ESSEX (Urban Compact)**

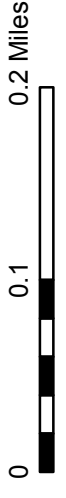
Mapping Unit  
 Policy & Planning Division  
 Vermont Agency of Transportation -- March 2006





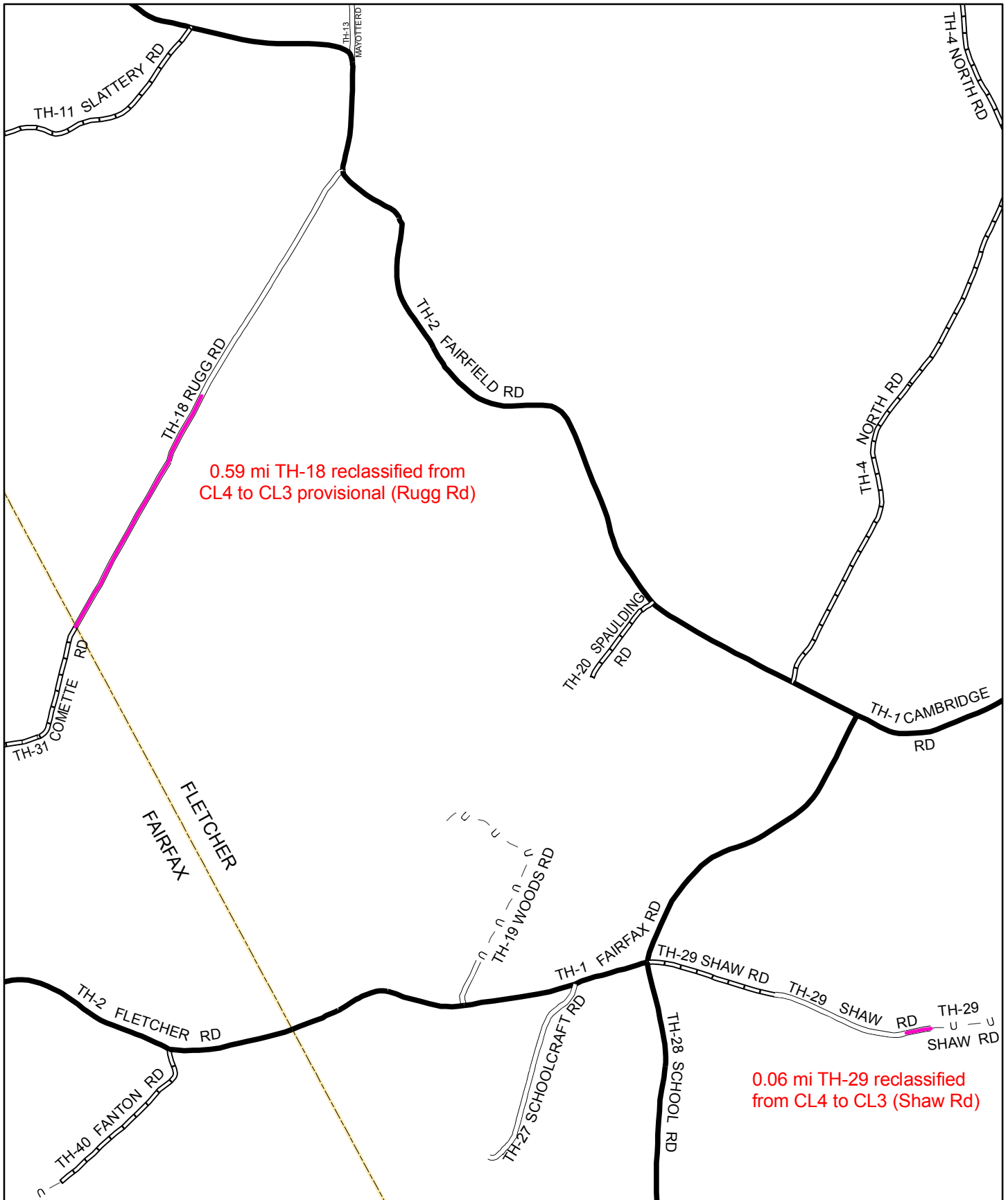
0.26 mi TH-68  
CL3 That-A-Way Av

0.25 mi TH-67  
CL3 This-A-Way Av



Mileage Certificate Change 2006 -- FAIR HAVEN

Mapping Unit  
 Policy & Planning Division  
 Vermont Agency of Transportation -- March 2006

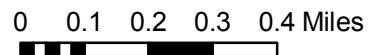


0.59 mi TH-18 reclassified from CL4 to CL3 provisional (Rugg Rd)

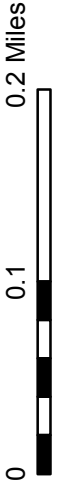
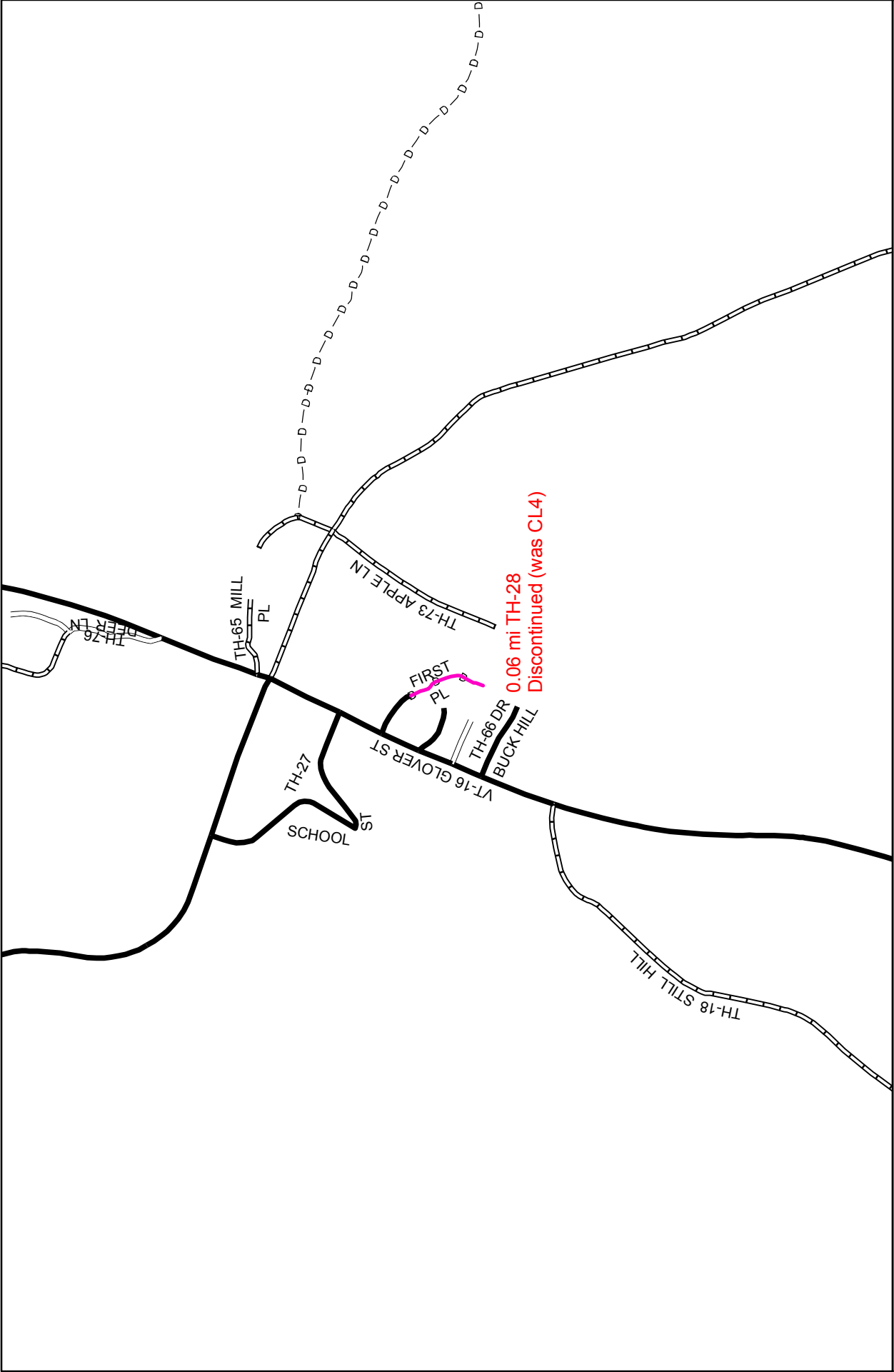
0.06 mi TH-29 reclassified from CL4 to CL3 (Shaw Rd)

### Mileage Certificate Change 2006 -- FLETCHER

Mapping Unit  
 Policy & Planning Division  
 Vermont Agency of Transportation -- March 2006

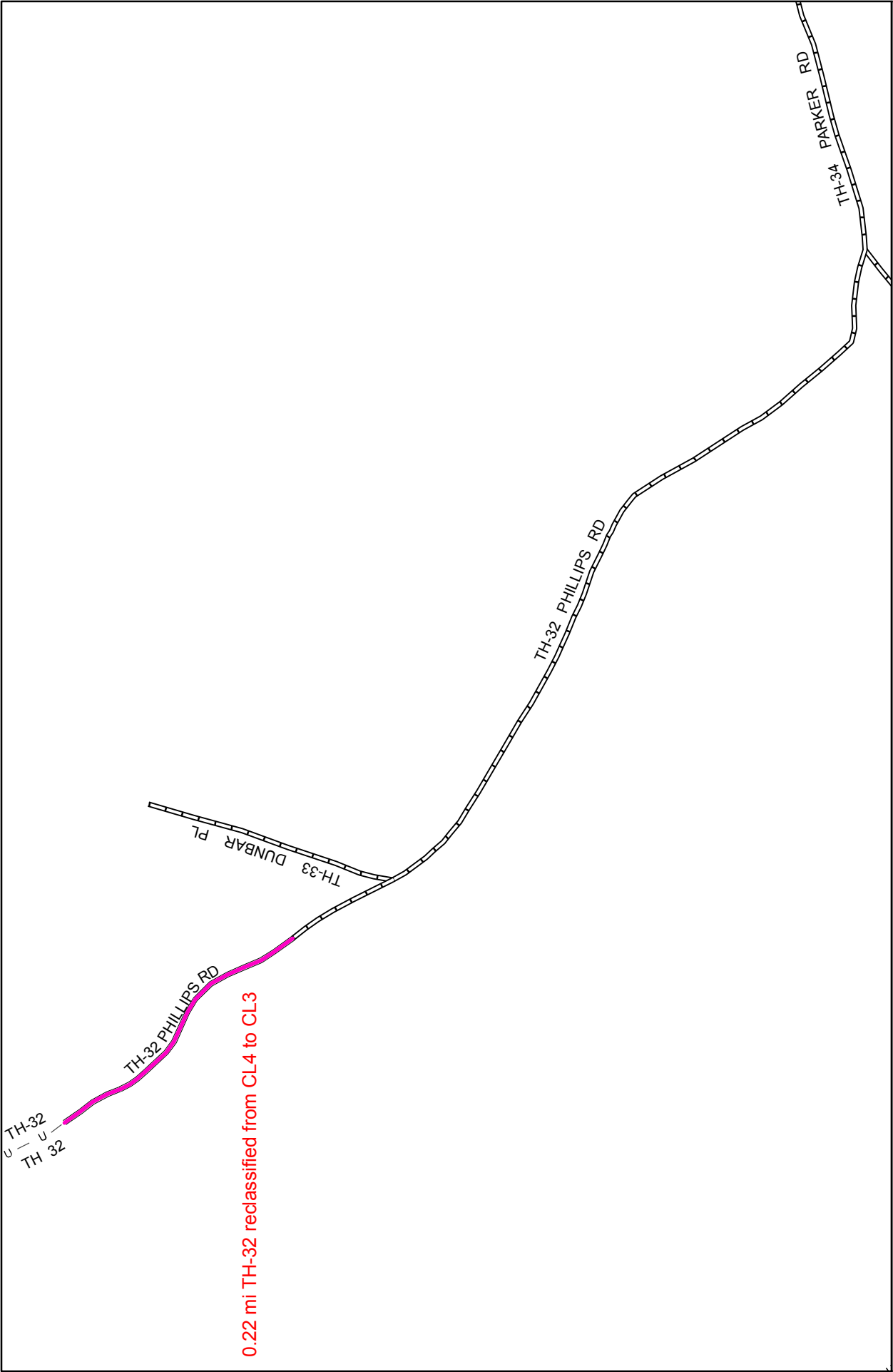






**Mileage Certificate Change 2006 -- GLOVER**

Mapping Unit  
 Policy & Planning Division  
 Vermont Agency of Transportation -- March 2006

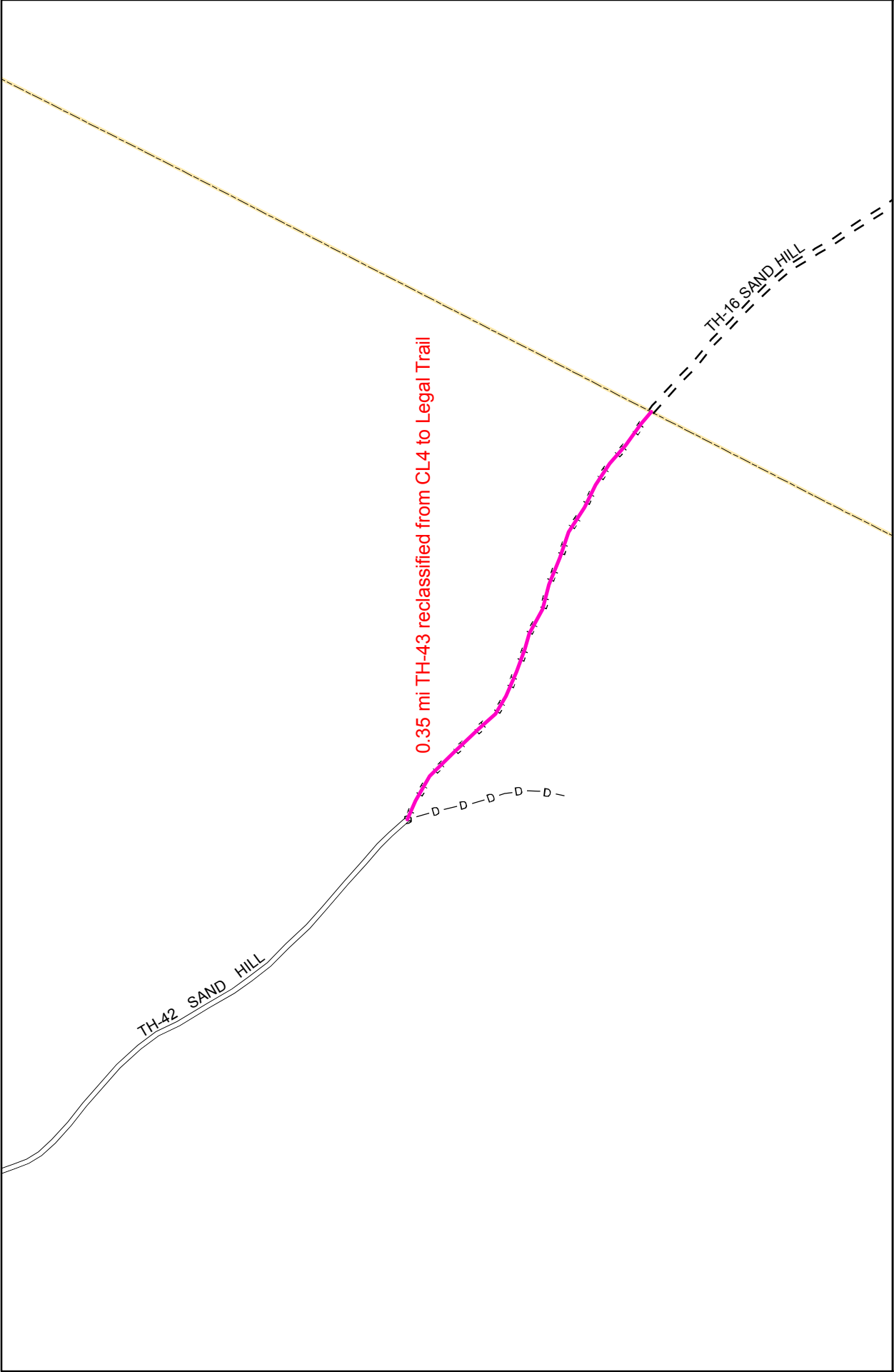


0.22 mi TH-32 reclassified from CL4 to CL3



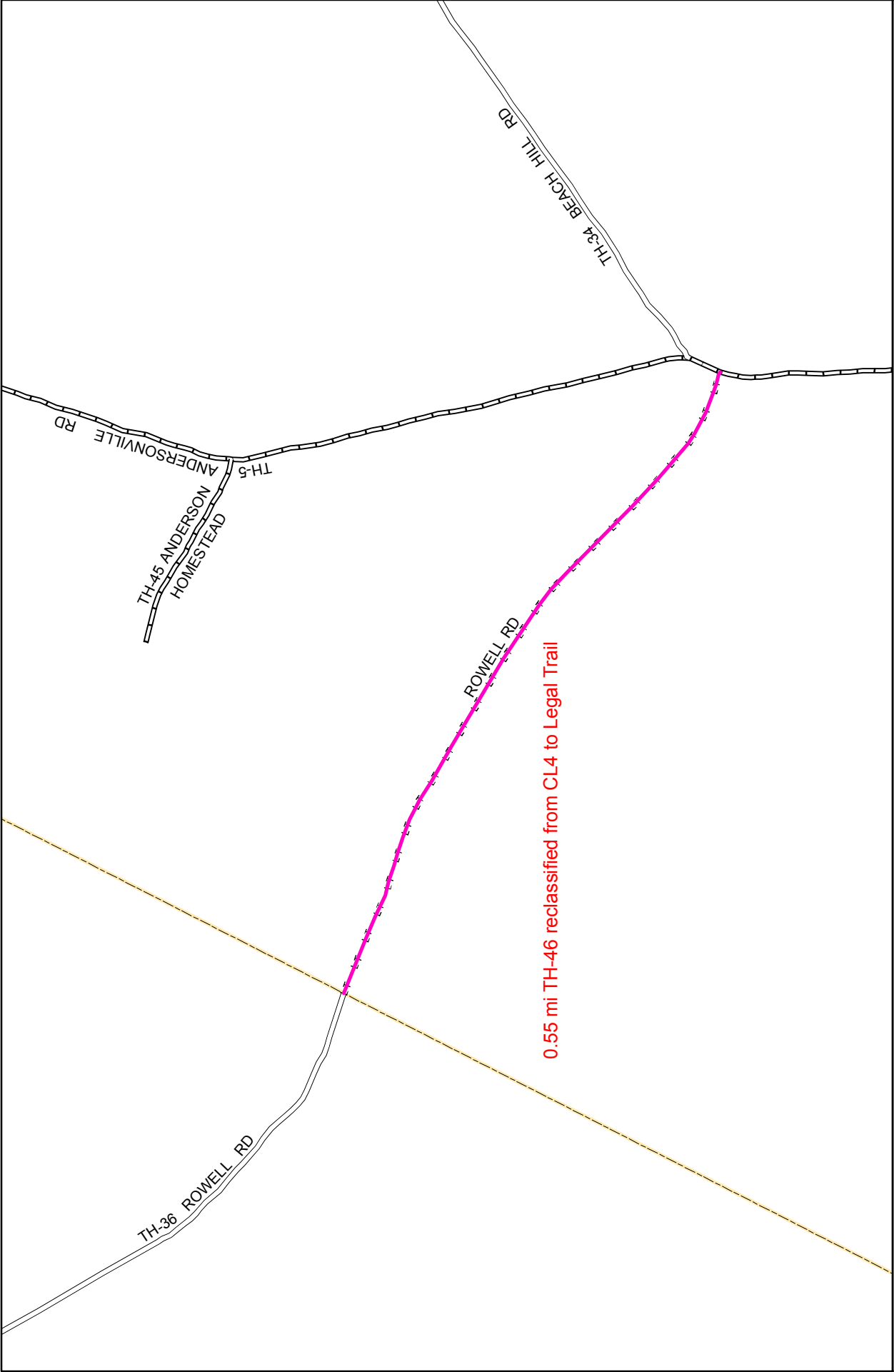
### Mileage Certificate Change 2006 -- GLOVER

Mapping Unit  
Policy & Planning Division  
Vermont Agency of Transportation -- March 2006



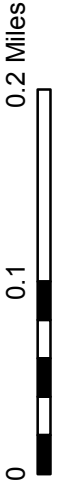
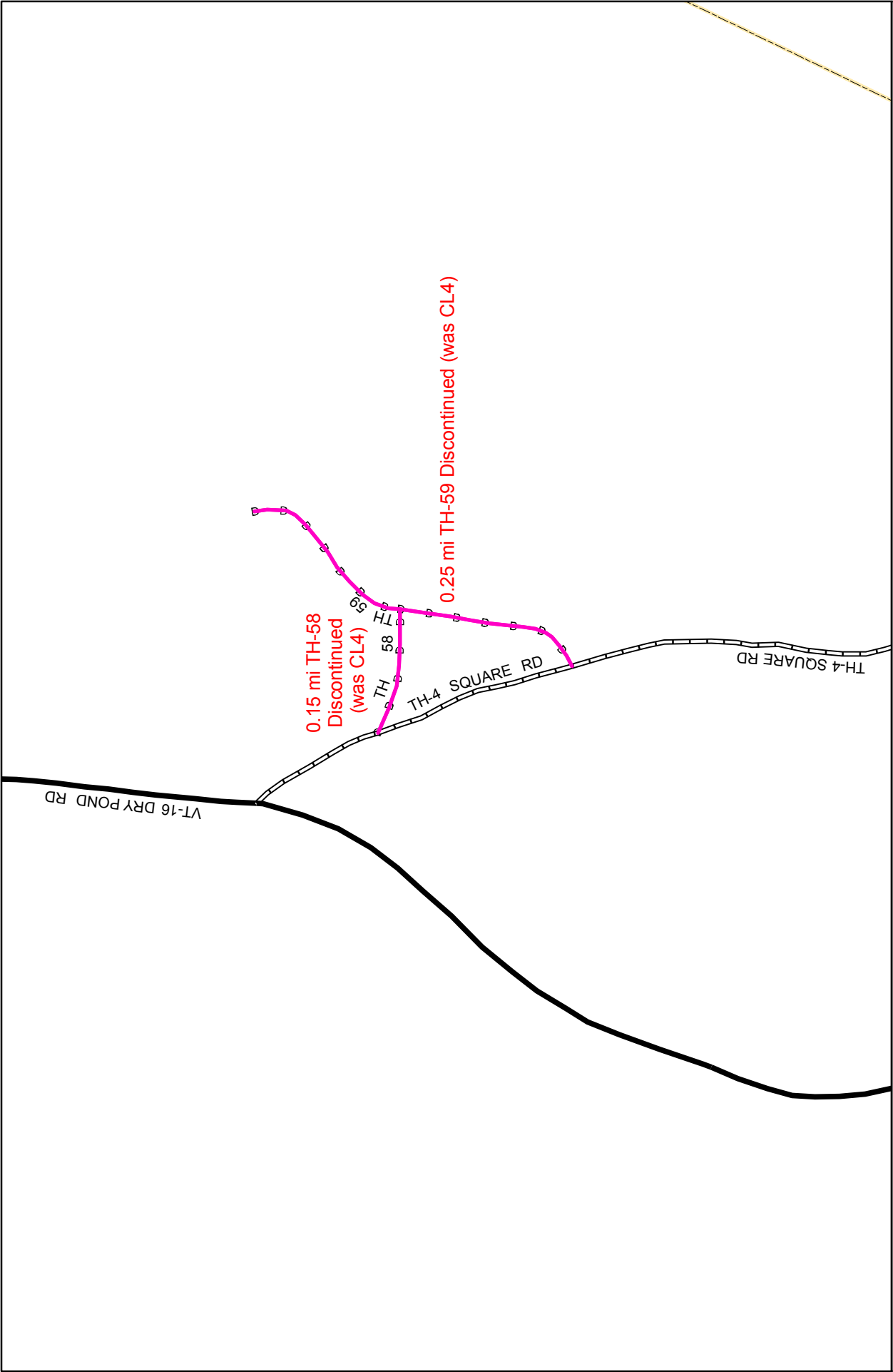
**Mileage Certificate Change 2006 -- GLOVER**

Mapping Unit  
Policy & Planning Division  
Vermont Agency of Transportation -- March 2006



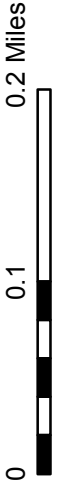
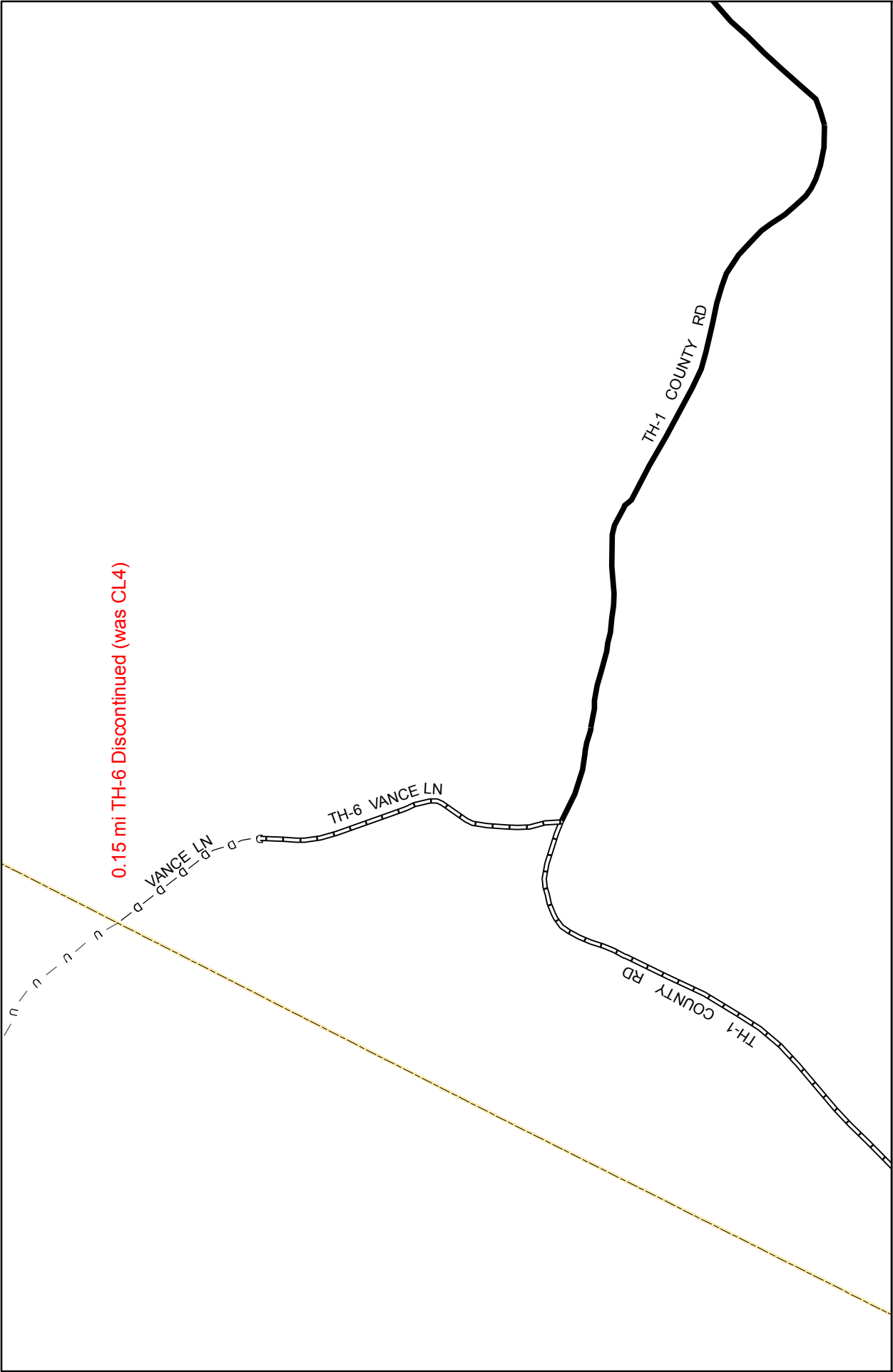
**Mileage Certificate Change 2006 -- GLOVER**

Mapping Unit  
Policy & Planning Division  
Vermont Agency of Transportation -- March 2006



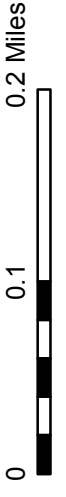
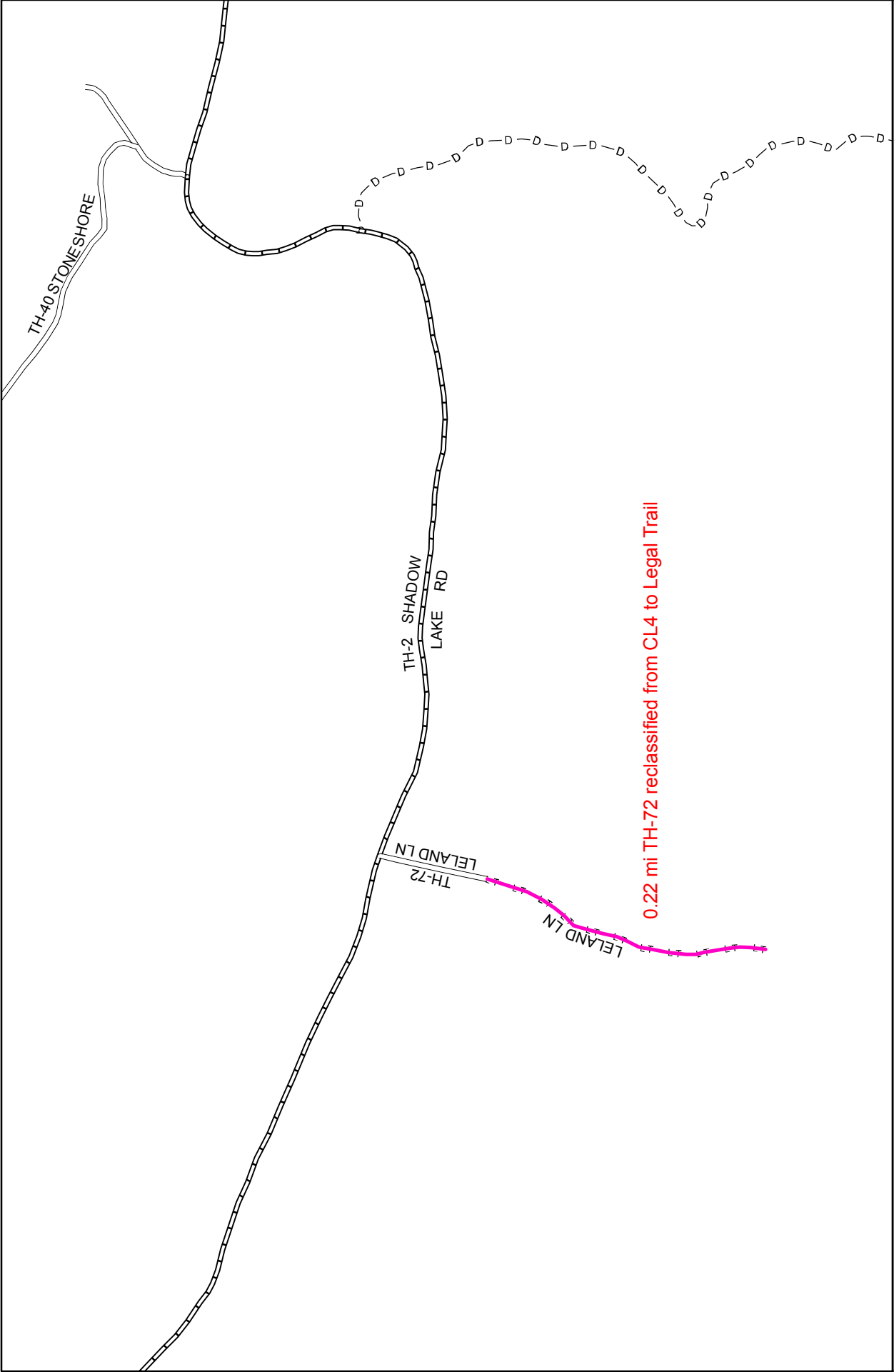
**Mileage Certificate Change 2006 -- GLOVER**

Mapping Unit  
 Policy & Planning Division  
 Vermont Agency of Transportation -- March 2006



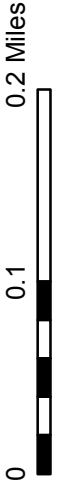
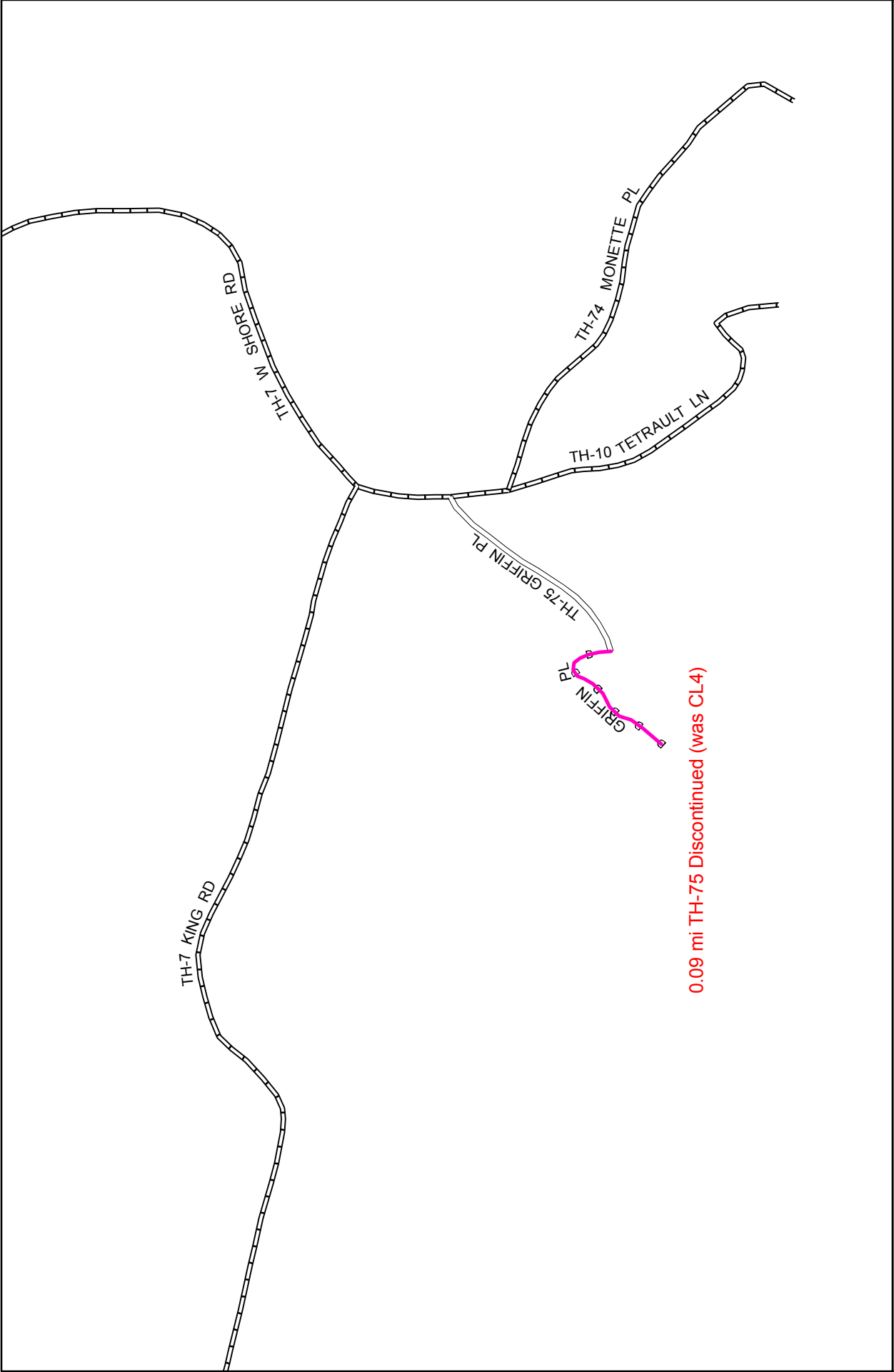
### Mileage Certificate Change 2006 -- GLOVER

Mapping Unit  
Policy & Planning Division  
Vermont Agency of Transportation -- March 2006



**Mileage Certificate Change 2006 -- GLOVER**

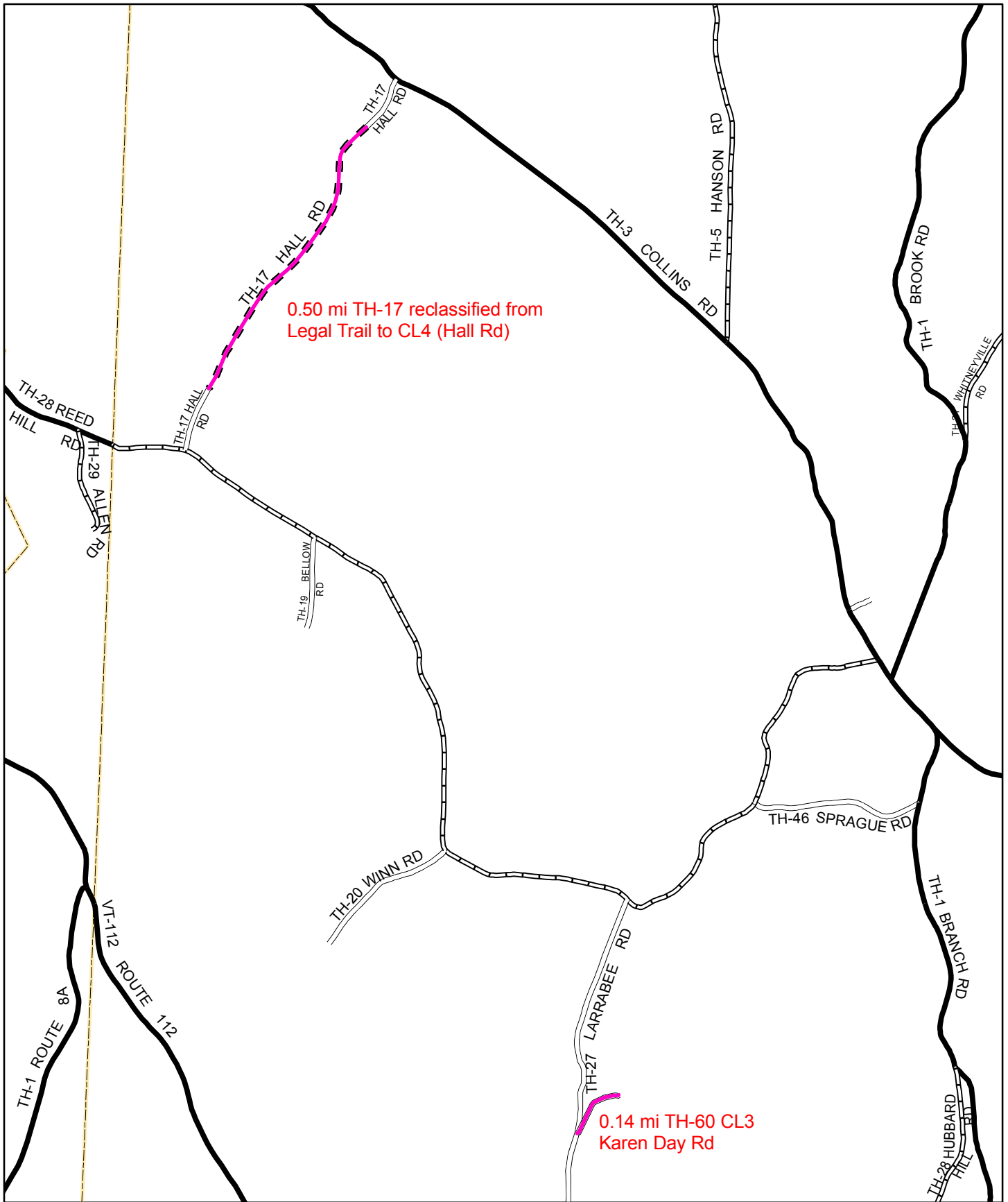
Mapping Unit  
 Policy & Planning Division  
 Vermont Agency of Transportation -- March 2006



**Mileage Certificate Change 2006 -- GLOVER**


Mapping Unit  
Policy & Planning Division  
Vermont Agency of Transportation -- March 2006

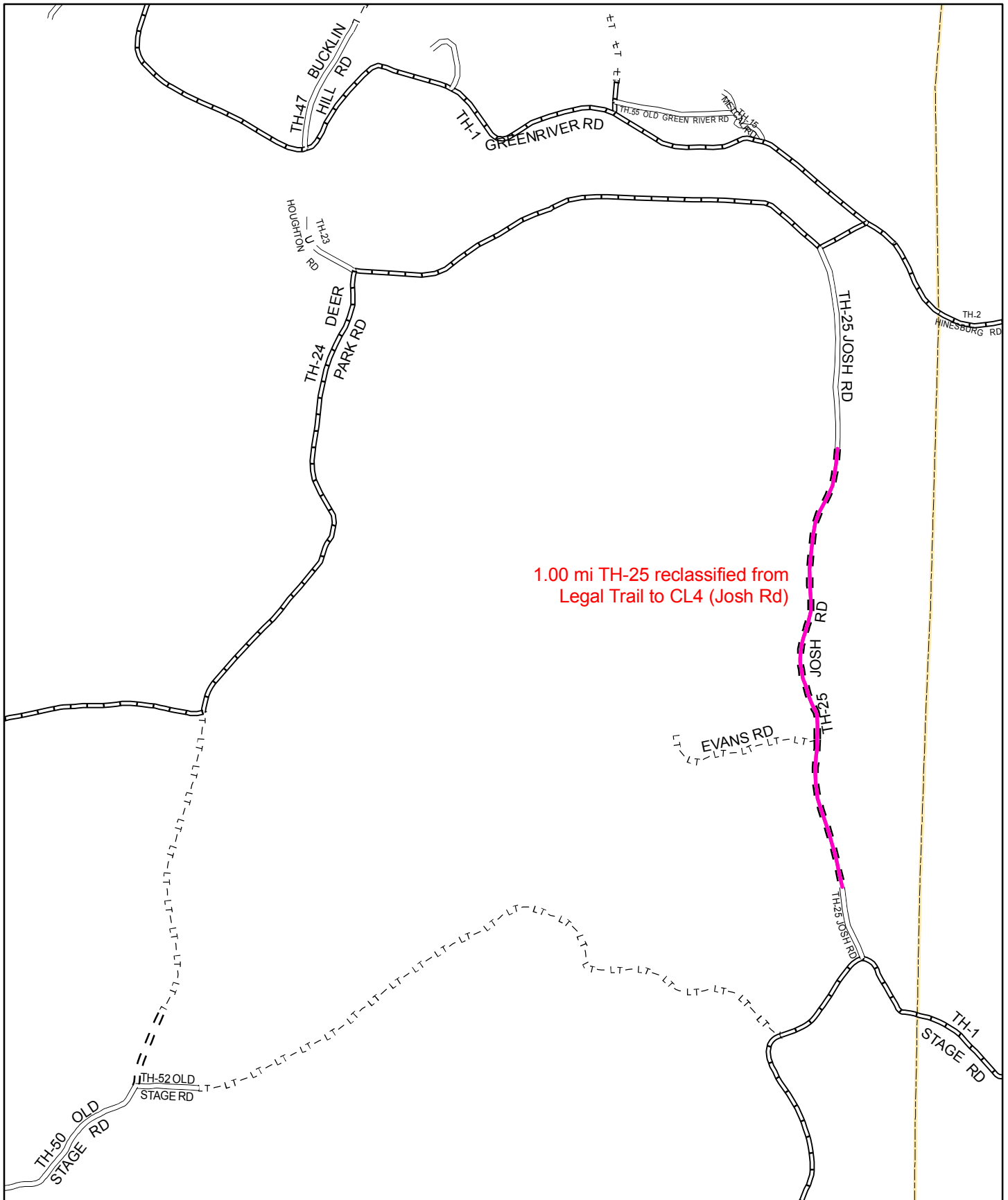




**Mileage Certificate Change 2006 -- Halifax**

Mapping Unit  
 Policy & Planning Division  
 Vermont Agency of Transportation -- March 2006




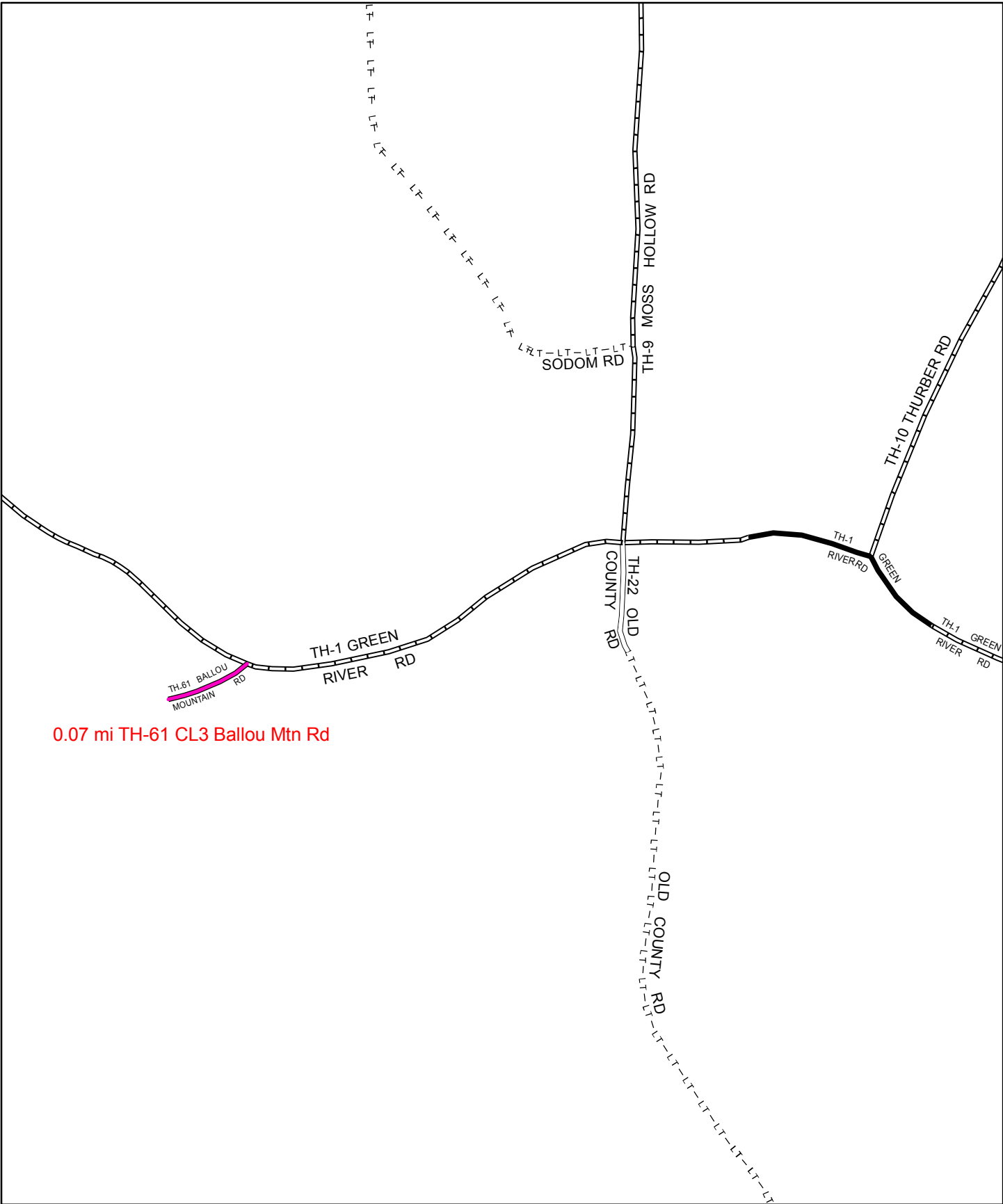


1.00 mi TH-25 reclassified from  
Legal Trail to CL4 (Josh Rd)

**Mileage Certificate Change 2006 -- Halifax**

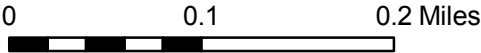
Mapping Unit  
 Policy & Planning Division  
 Vermont Agency of Transportation -- March 2006

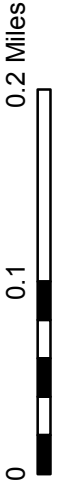
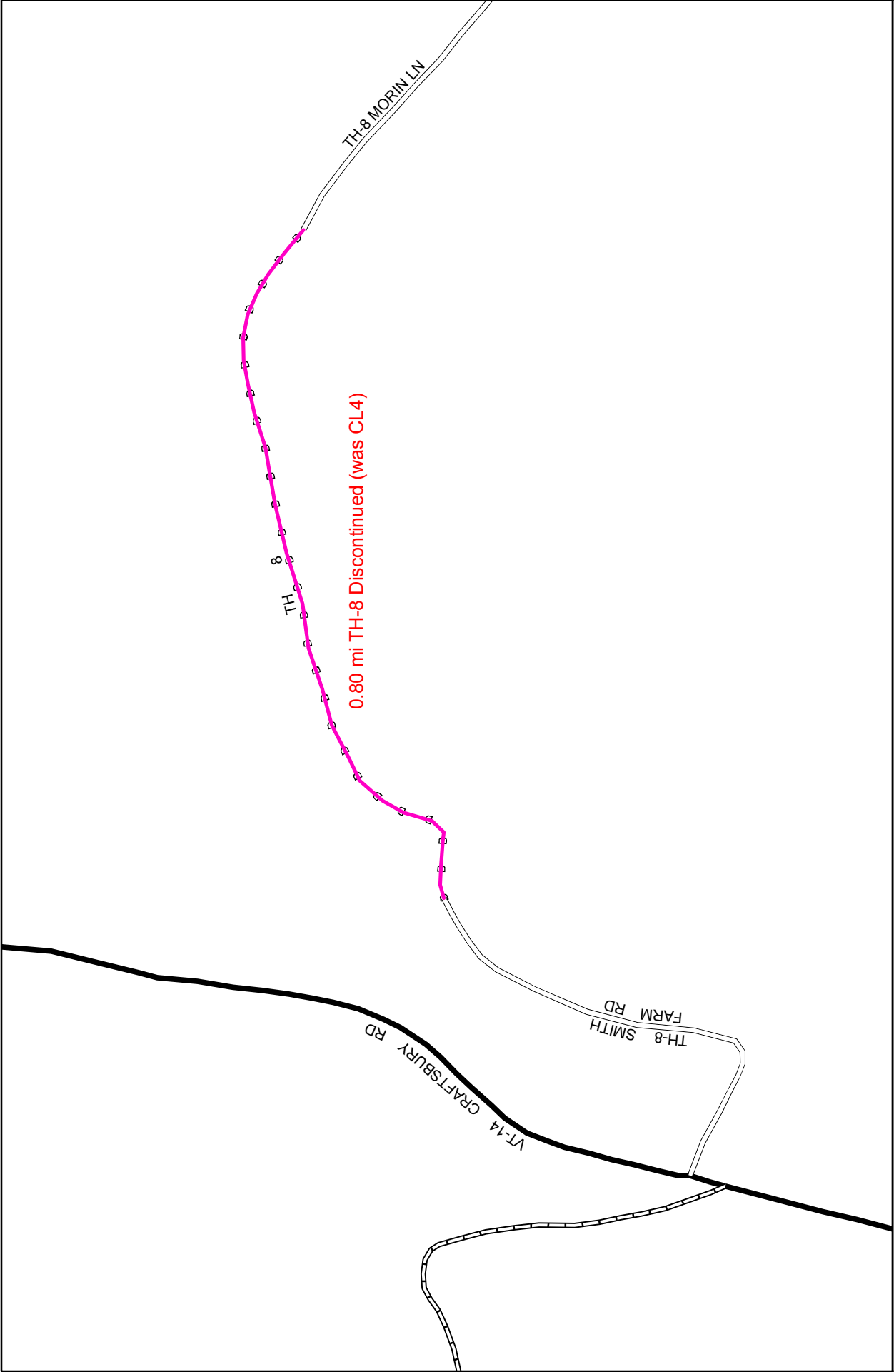




**Mileage Certificate Change 2006 -- Halifax**

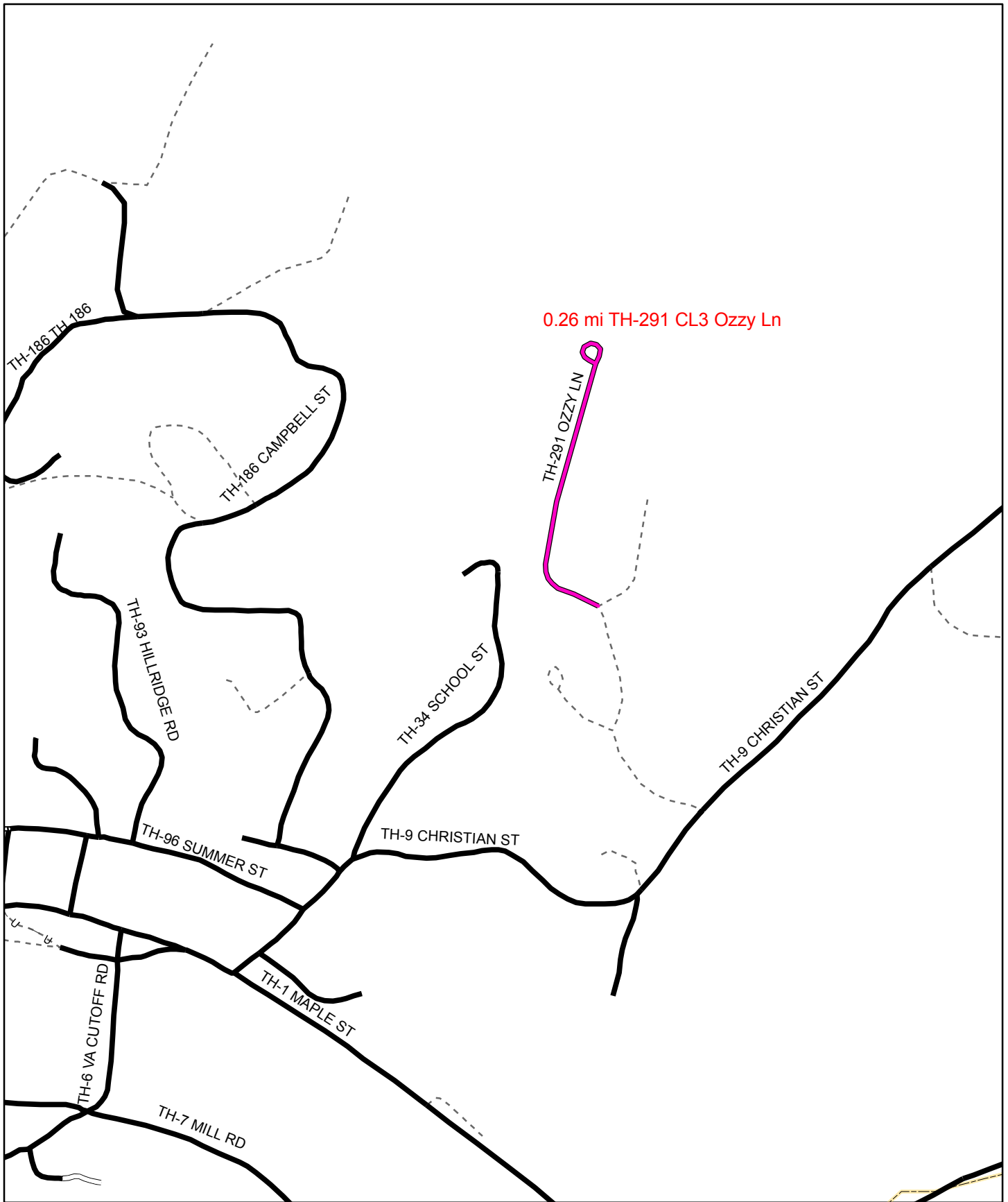
Mapping Unit  
 Policy & Planning Division  
 Vermont Agency of Transportation -- March 2006





**Mileage Certificate Change 2006 -- HARDWICK**

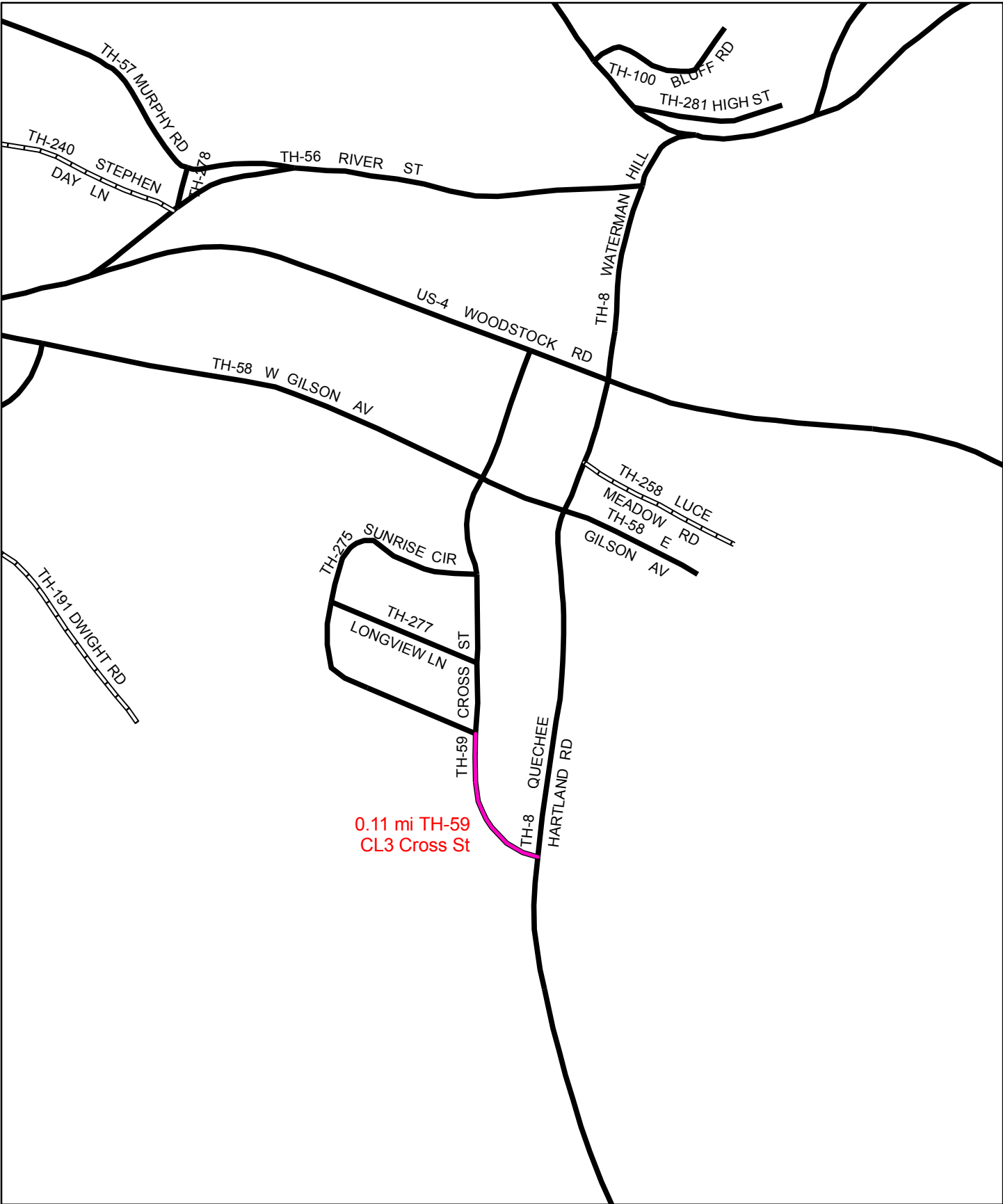
Mapping Unit  
Policy & Planning Division  
Vermont Agency of Transportation -- March 2006



**Mileage Certificate Change 2006 -- HARTFORD**


Mapping Unit  
Policy & Planning Division  
Vermont Agency of Transportation -- March 2006

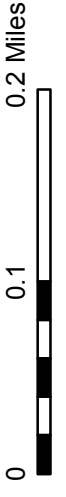
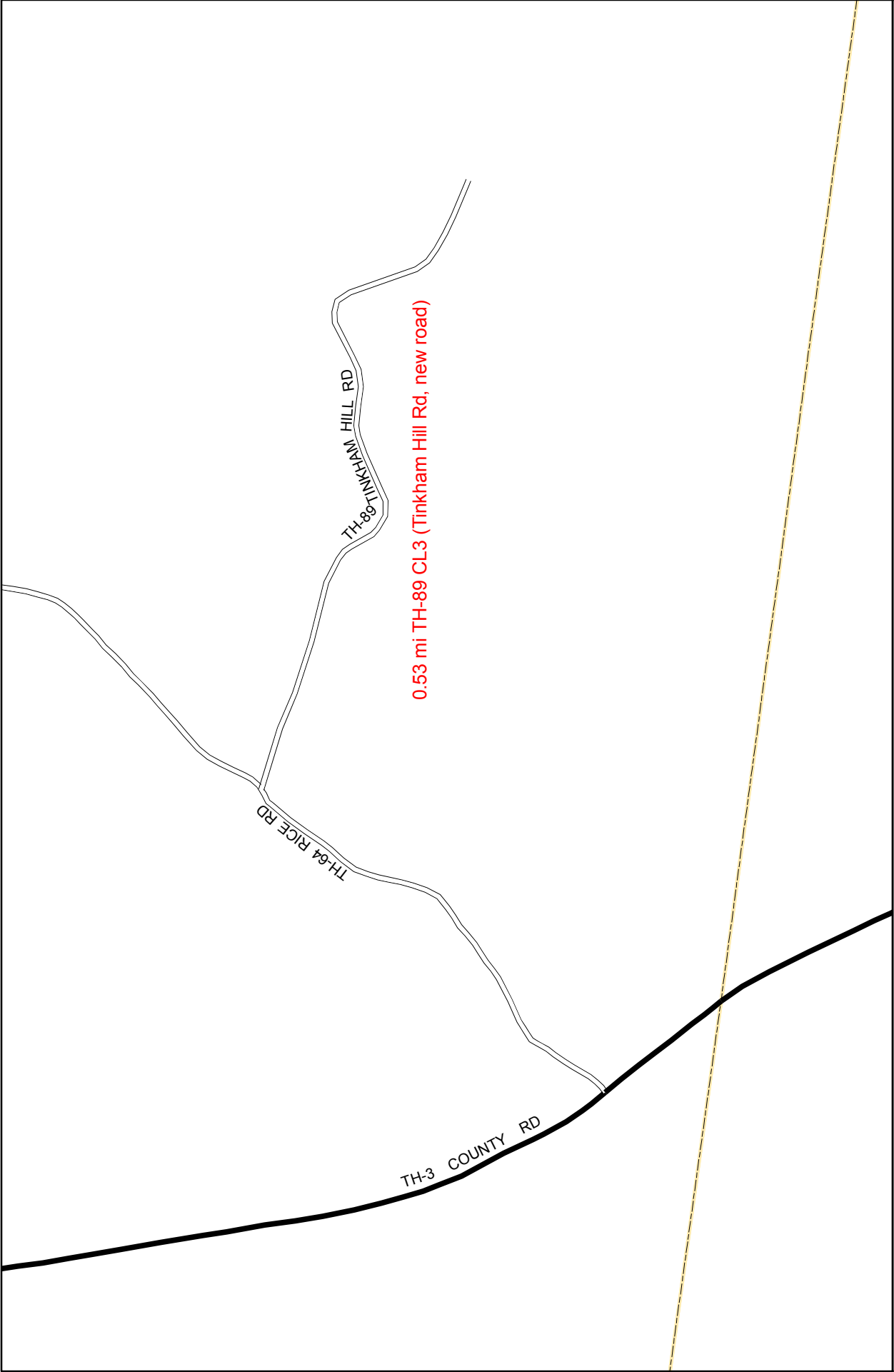




**Mileage Certificate Change 2006 -- HARTFORD**

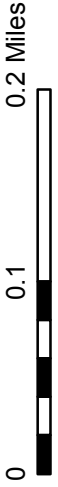
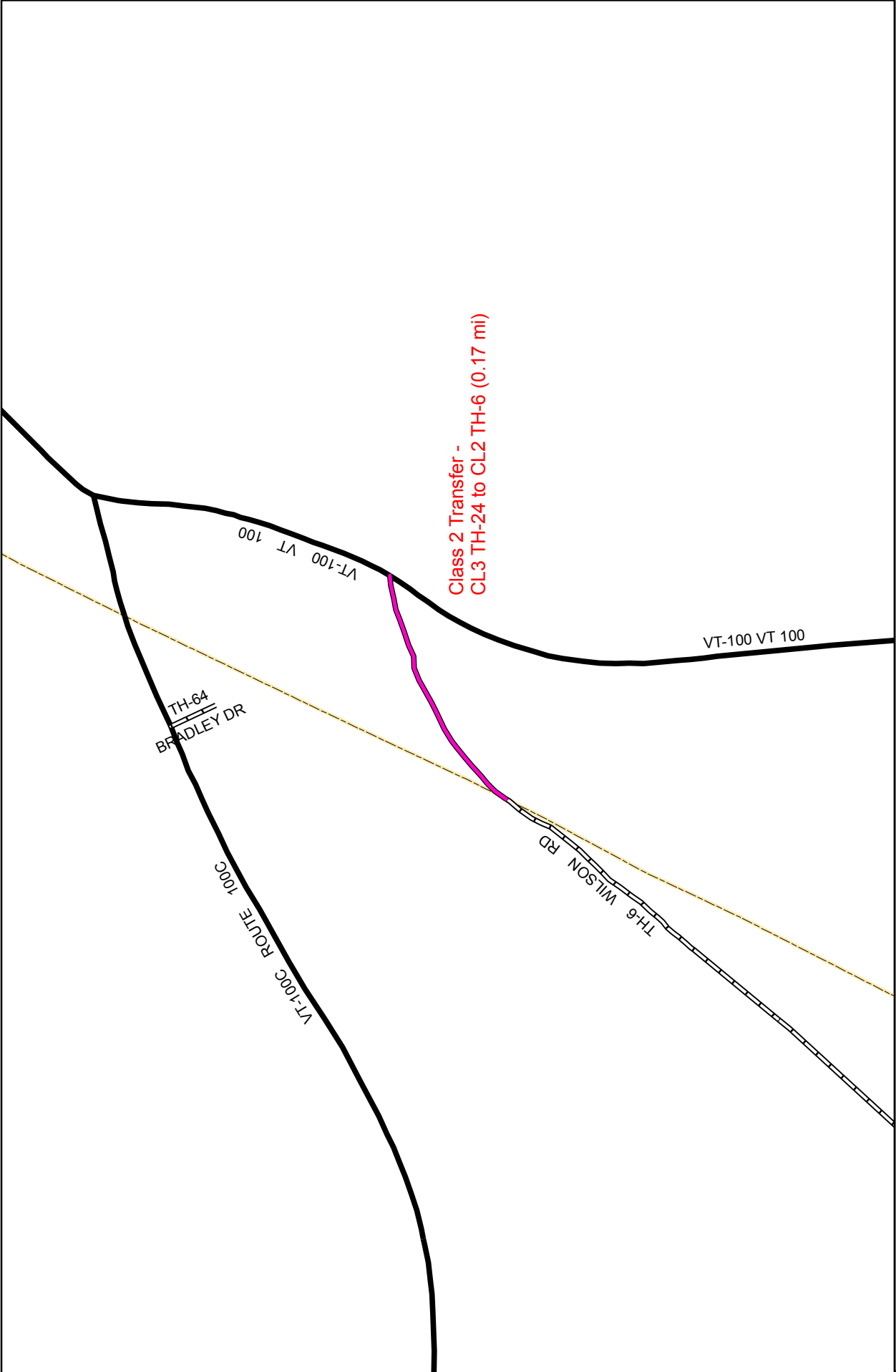
Mapping Unit  
 Policy & Planning Division  
 Vermont Agency of Transportation -- March 2006





**Mileage Certificate Change 2006 -- HARTLAND**

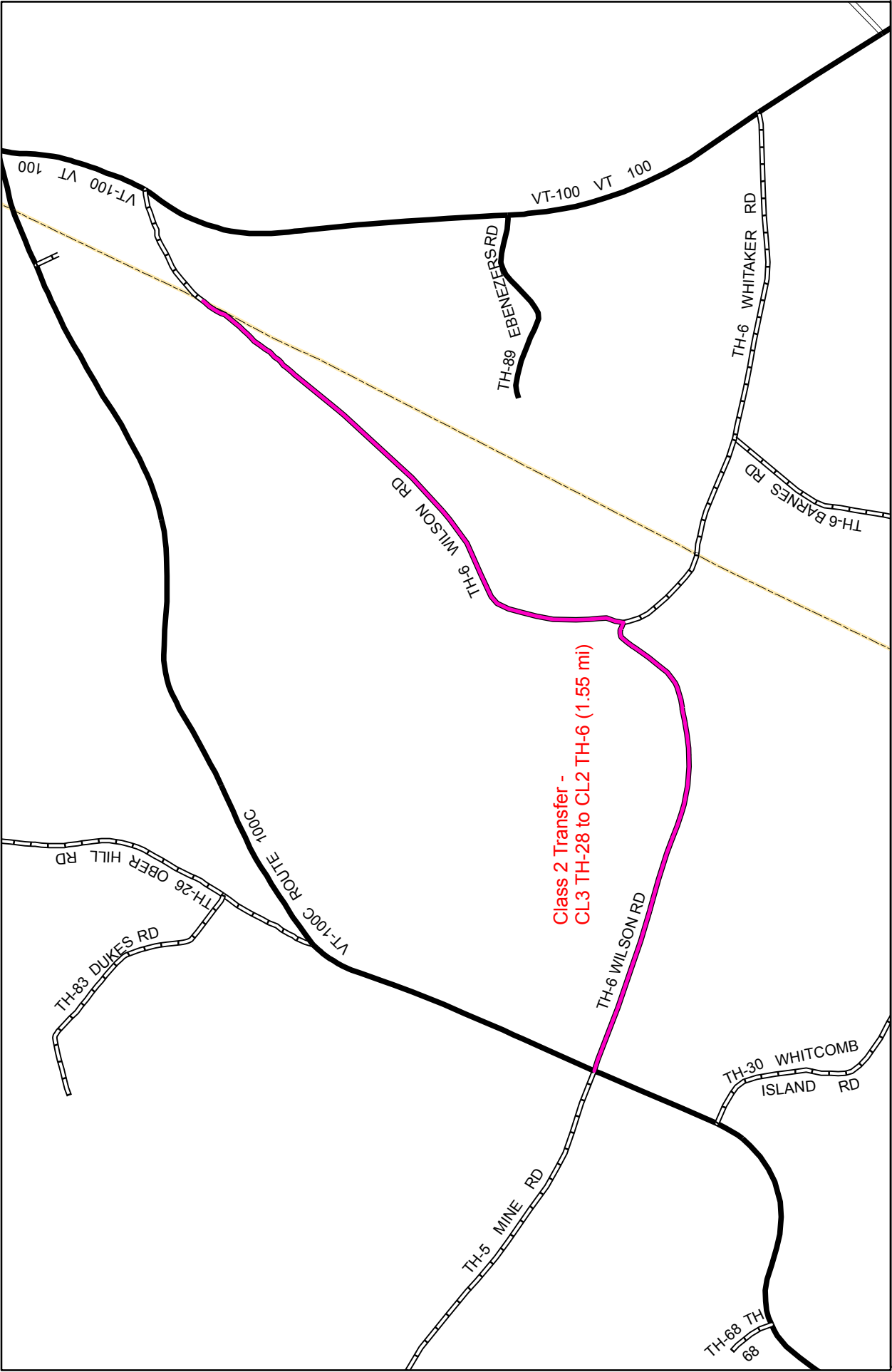
Mapping Unit  
Policy & Planning Division  
Vermont Agency of Transportation -- March 2006



**Mileage Certificate Change 2006 -- HYDE PARK**

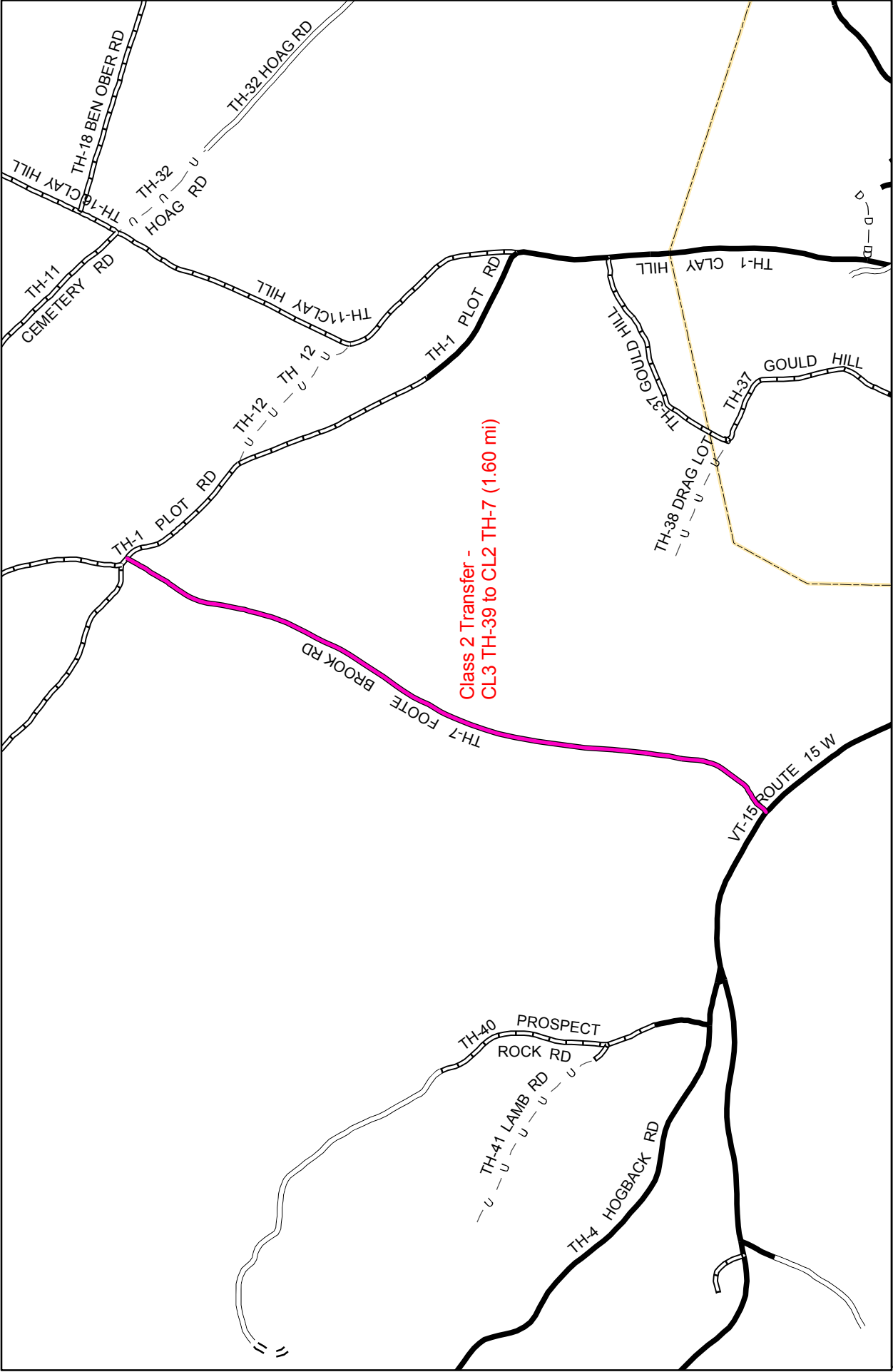
Mapping Unit  
Policy & Planning Division  
Vermont Agency of Transportation -- March 2006





**Mileage Certificate Change 2006 -- JOHNSON**

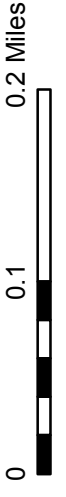
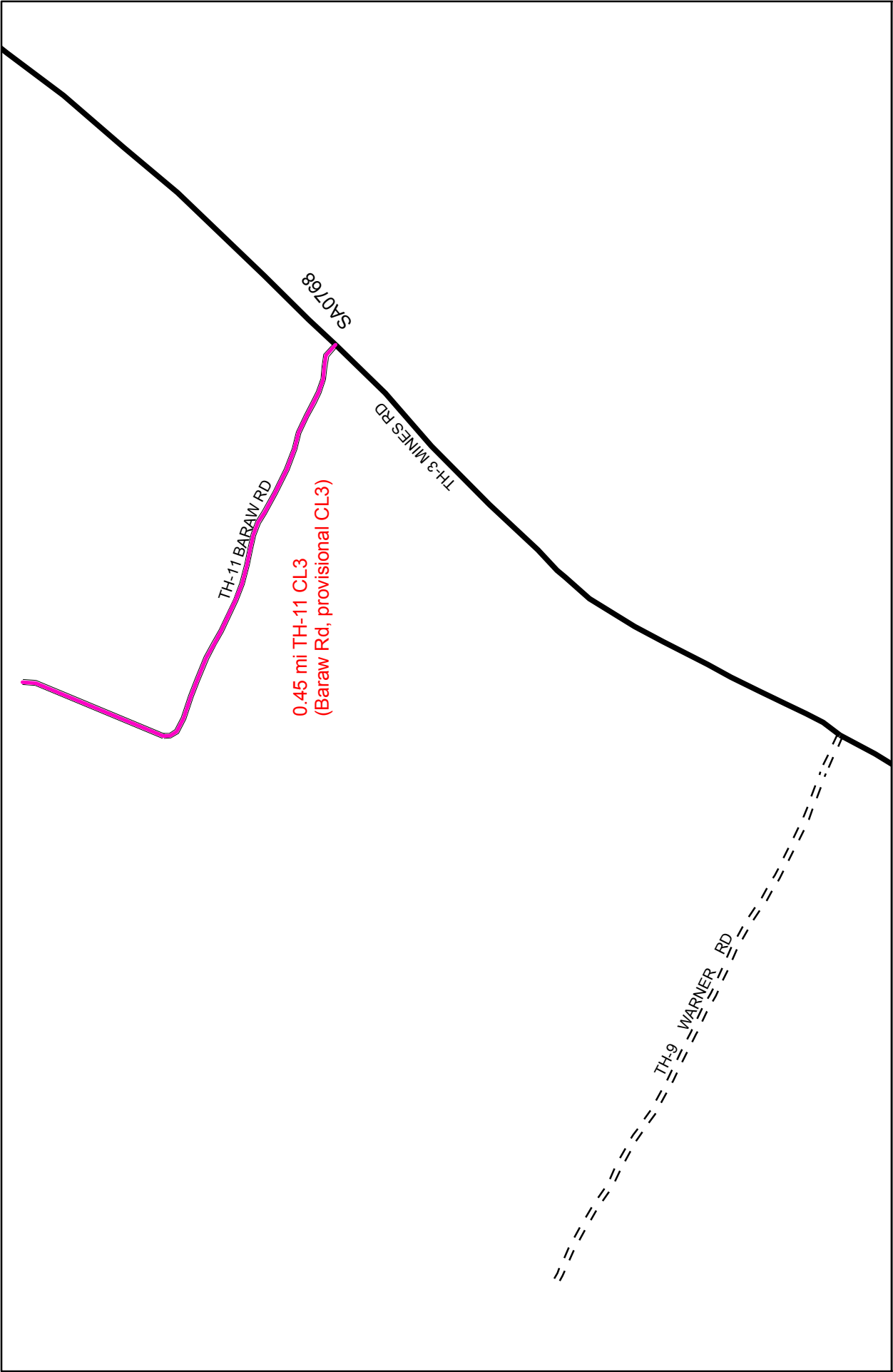
Mapping Unit  
Policy & Planning Division  
Vermont Agency of Transportation -- March 2006



Class 2 Transfer -  
CL3 TH-39 to CL2 TH-7 (1.60 mi)

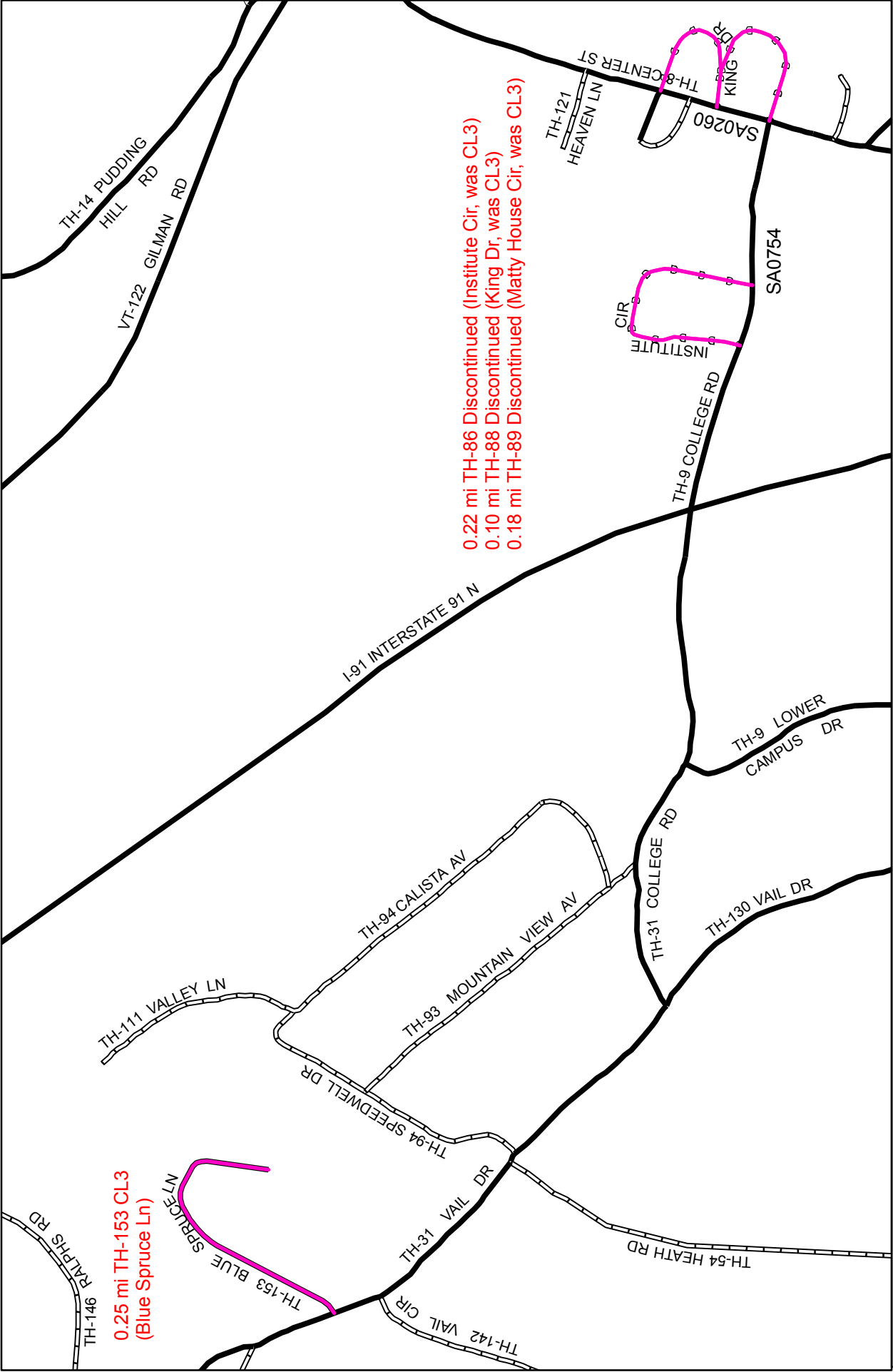
**Mileage Certificate Change 2006 -- JOHNSON**

Mapping Unit  
Policy & Planning Division  
Vermont Agency of Transportation -- March 2006



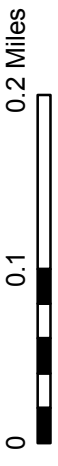
**Mileage Certificate Change 2006 -- LOWELL**

Mapping Unit  
 Policy & Planning Division  
 Vermont Agency of Transportation -- March 2006



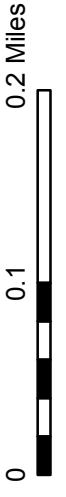
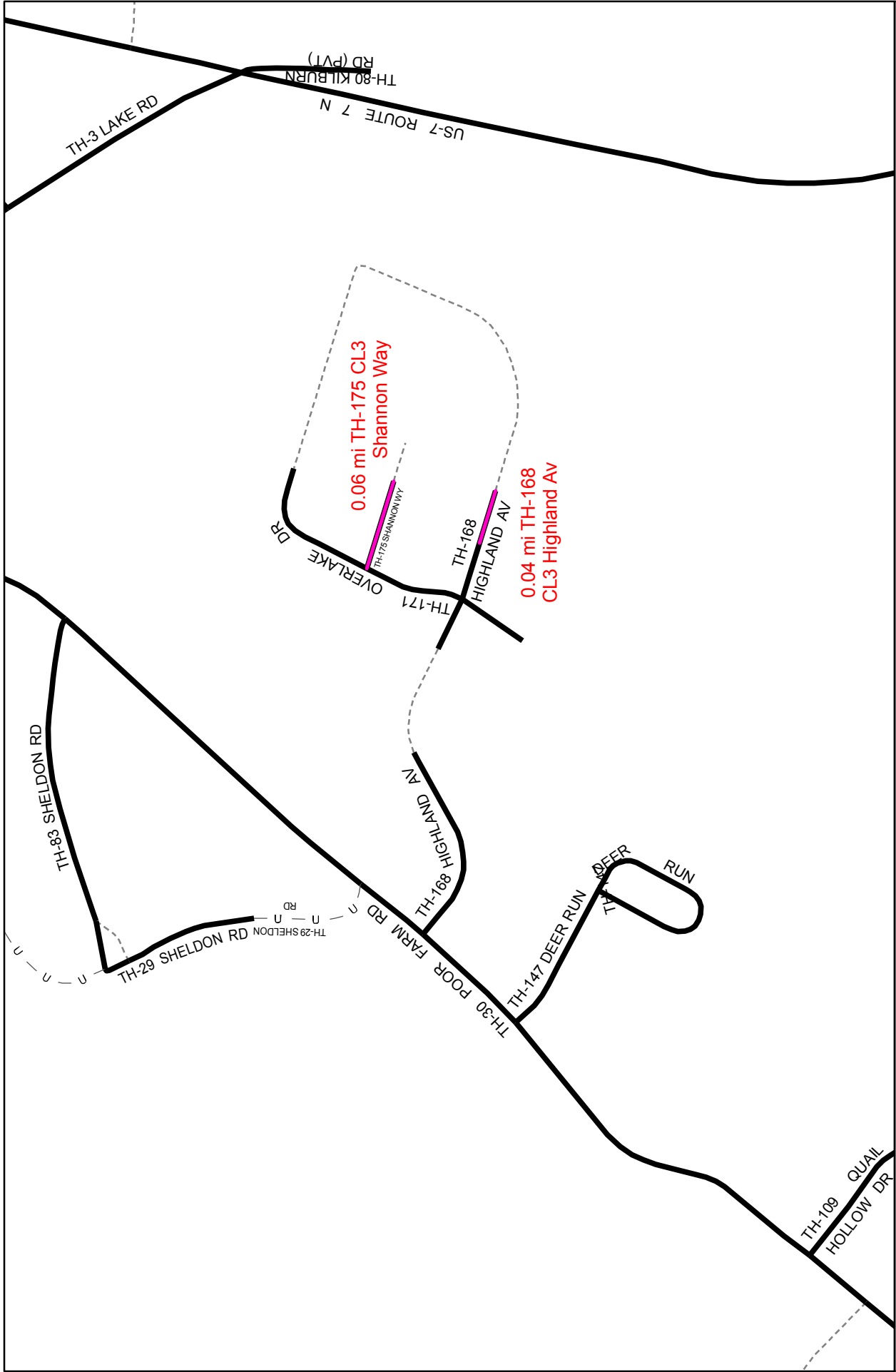
0.25 mi TH-153 CL3  
(Blue Spruce Ln)

0.22 mi TH-86 Discontinued (Institute Cir, was CL3)  
 0.10 mi TH-88 Discontinued (King Dr, was CL3)  
 0.18 mi TH-89 Discontinued (Matty House Cir, was CL3)



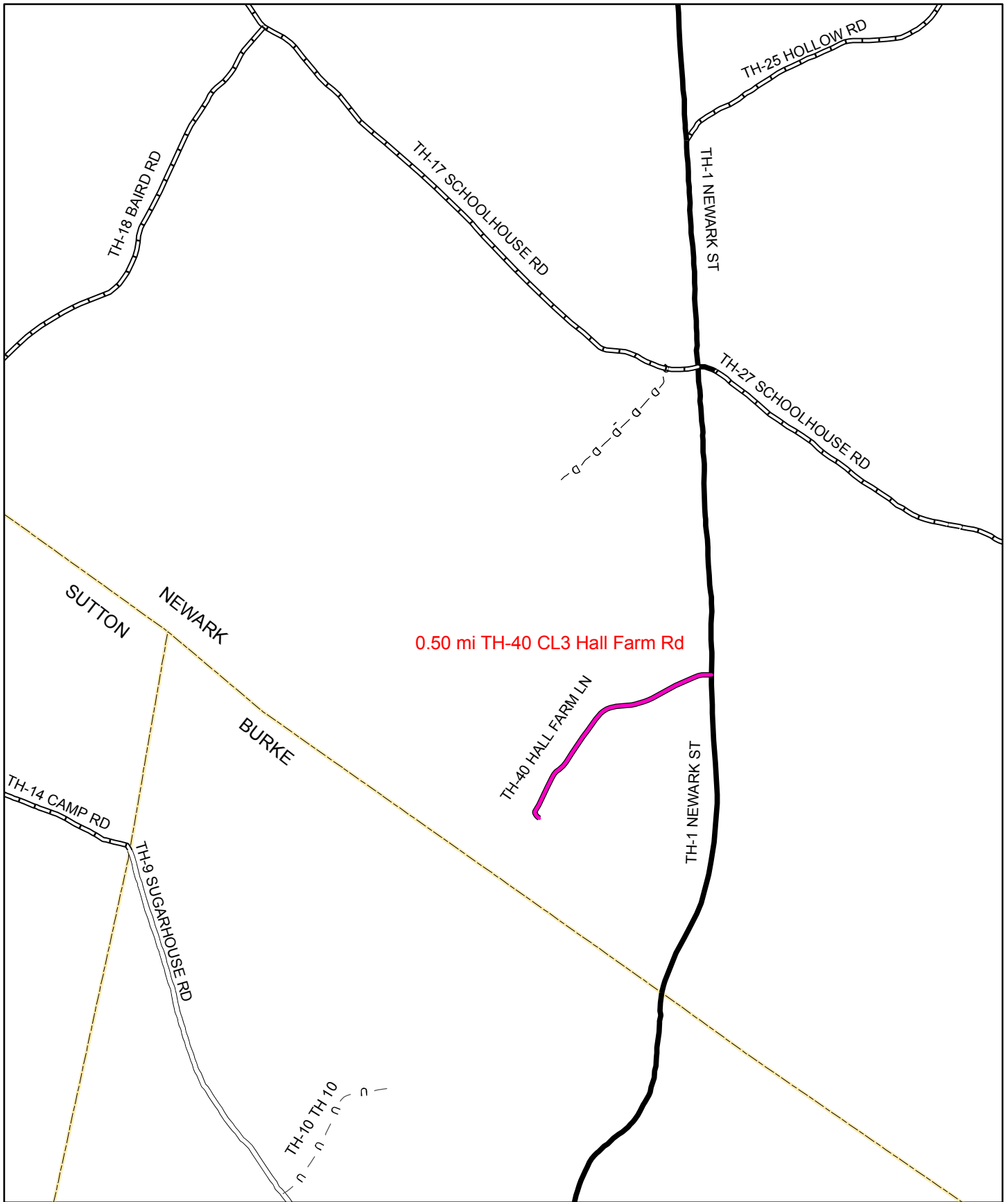
**Mileage Certificate Change 2006 -- LYNDON**

Mapping Unit  
 Policy & Planning Division  
 Vermont Agency of Transportation -- March 2006




**Mileage Certificate Change 2006 -- MILTON**

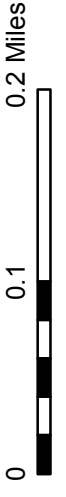
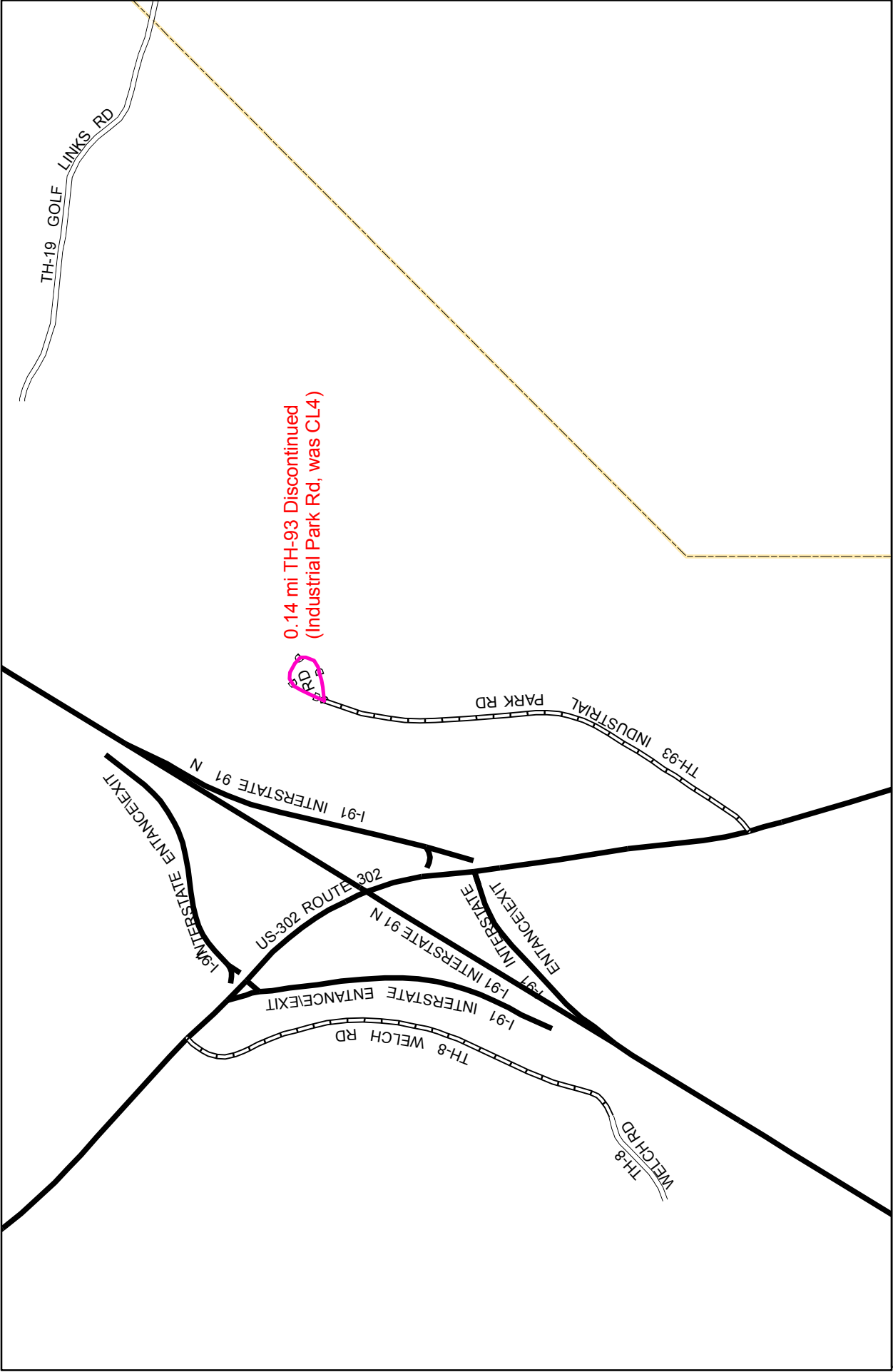
Mapping Unit  
 Policy & Planning Division  
 Vermont Agency of Transportation -- March 2006



**Mileage Certificate Change 2006 -- NEWARK**

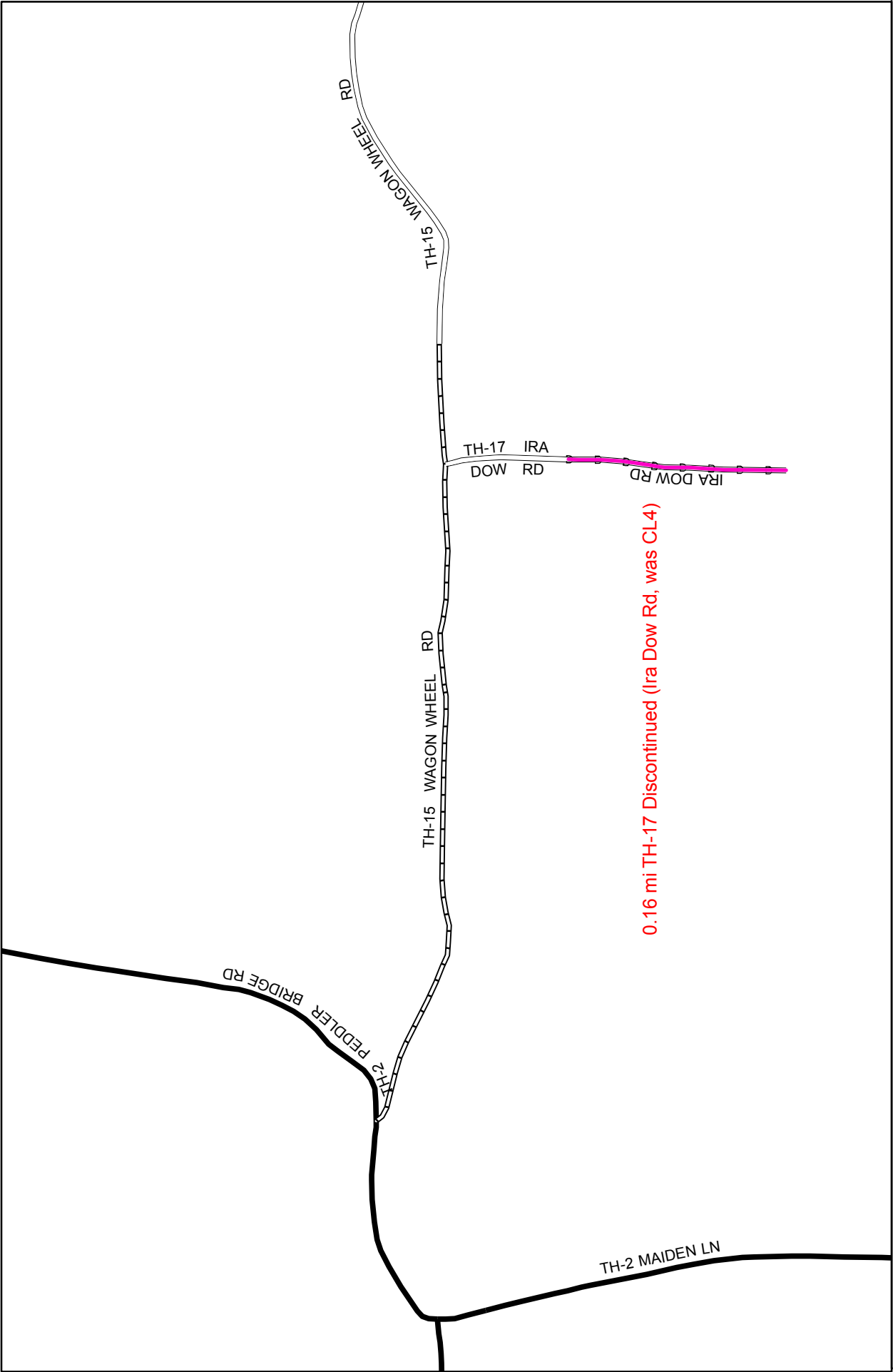
Mapping Unit  
 Policy & Planning Division  
 Vermont Agency of Transportation -- March 2006





**Mileage Certificate Change 2006 -- NEWBURY**

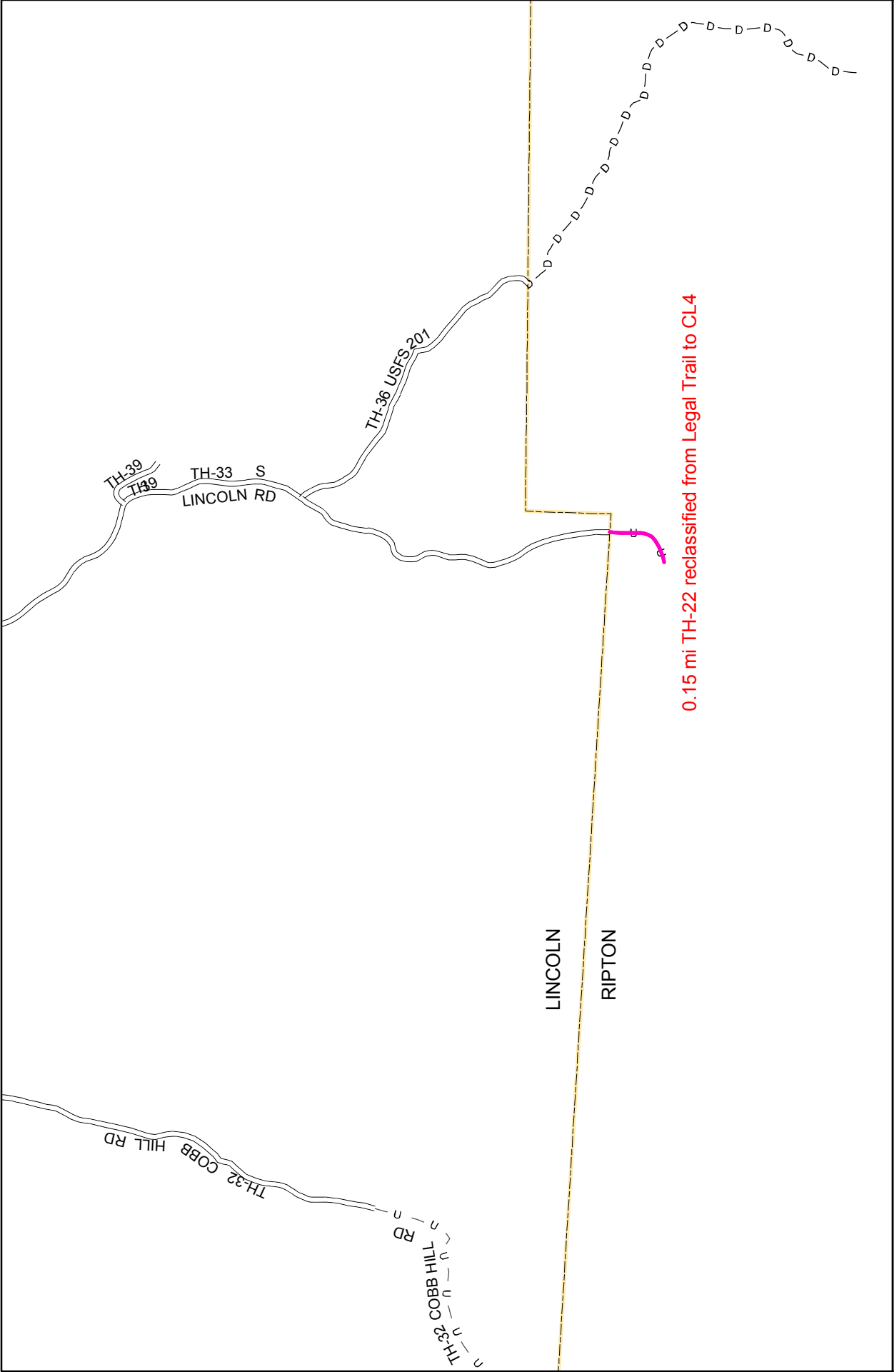
Mapping Unit  
 Policy & Planning Division  
 Vermont Agency of Transportation -- March 2006



**Mileage Certificate Change 2006 -- RIPTON**

Mapping Unit  
 Policy & Planning Division  
 Vermont Agency of Transportation -- March 2006

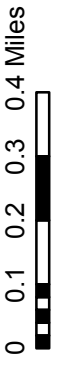




0.15 mi TH-22 reclassified from Legal Trail to CL4

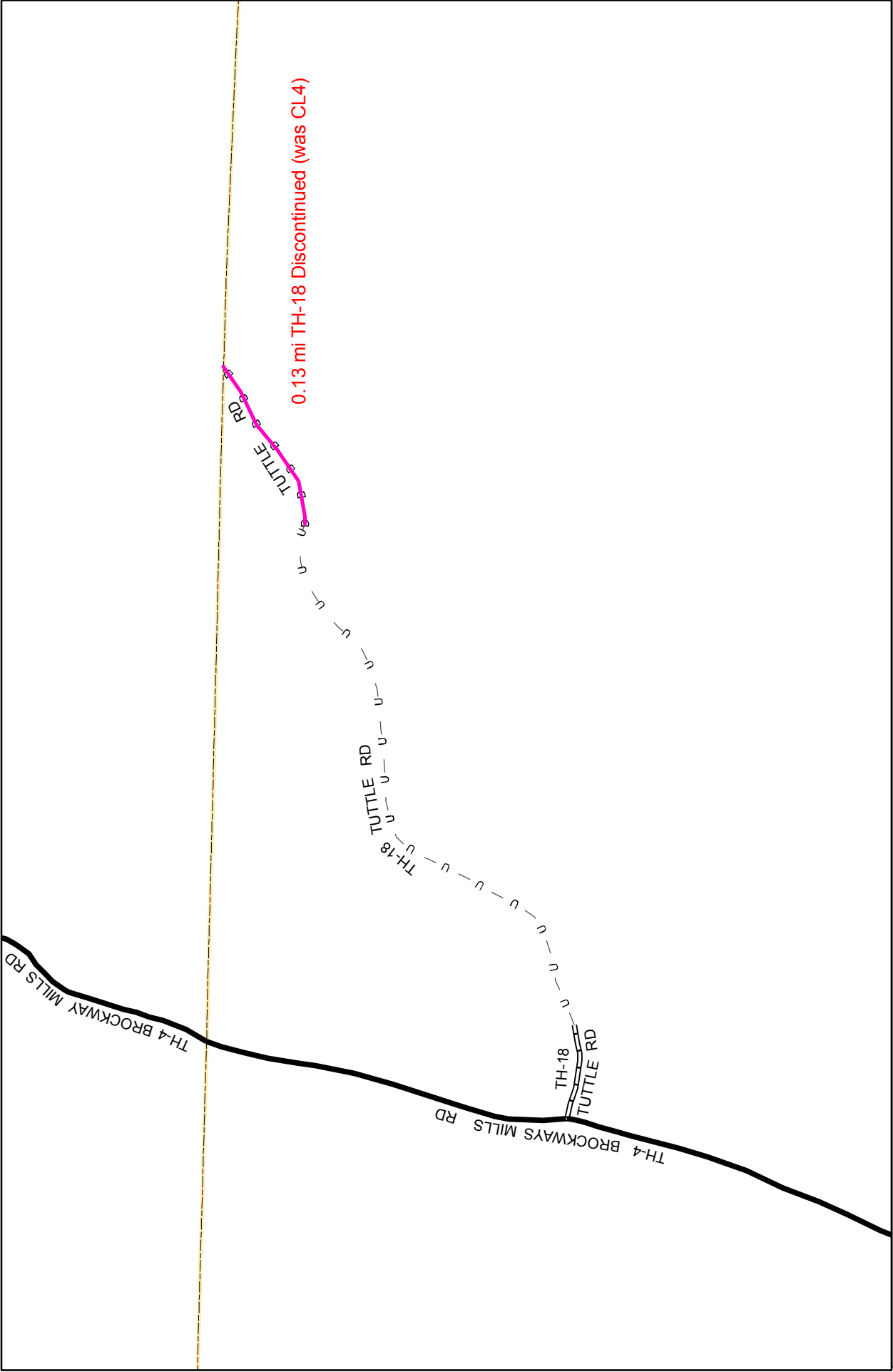
LINCOLN

RIPTON



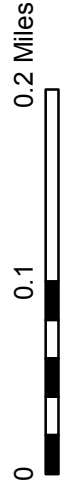
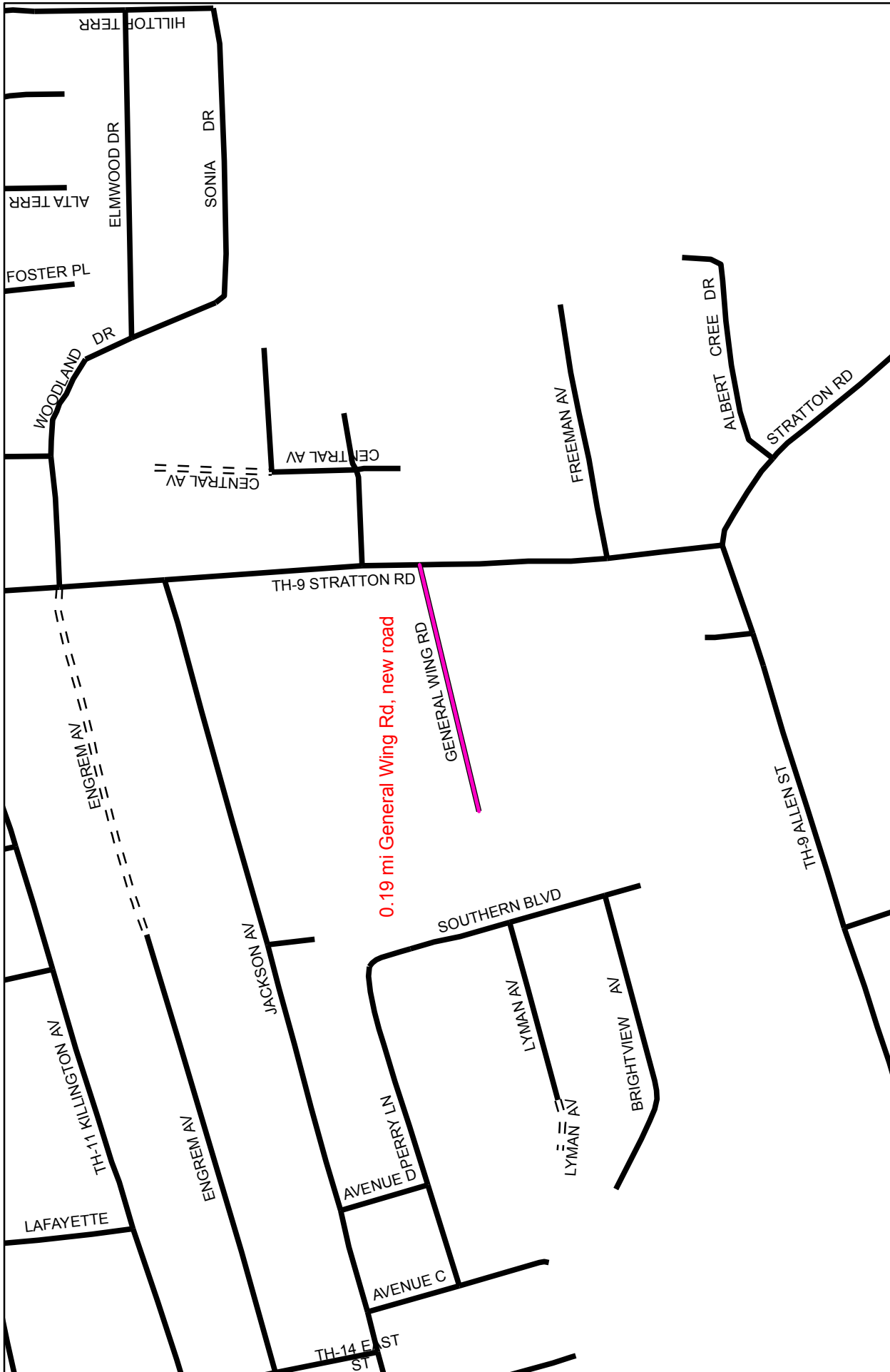
**Mileage Certificate Change 2006 -- RIPTON**

Mapping Unit  
 Policy & Planning Division  
 Vermont Agency of Transportation -- March 2006



**Mileage Certificate Change 2006 -- ROCKINGHAM**

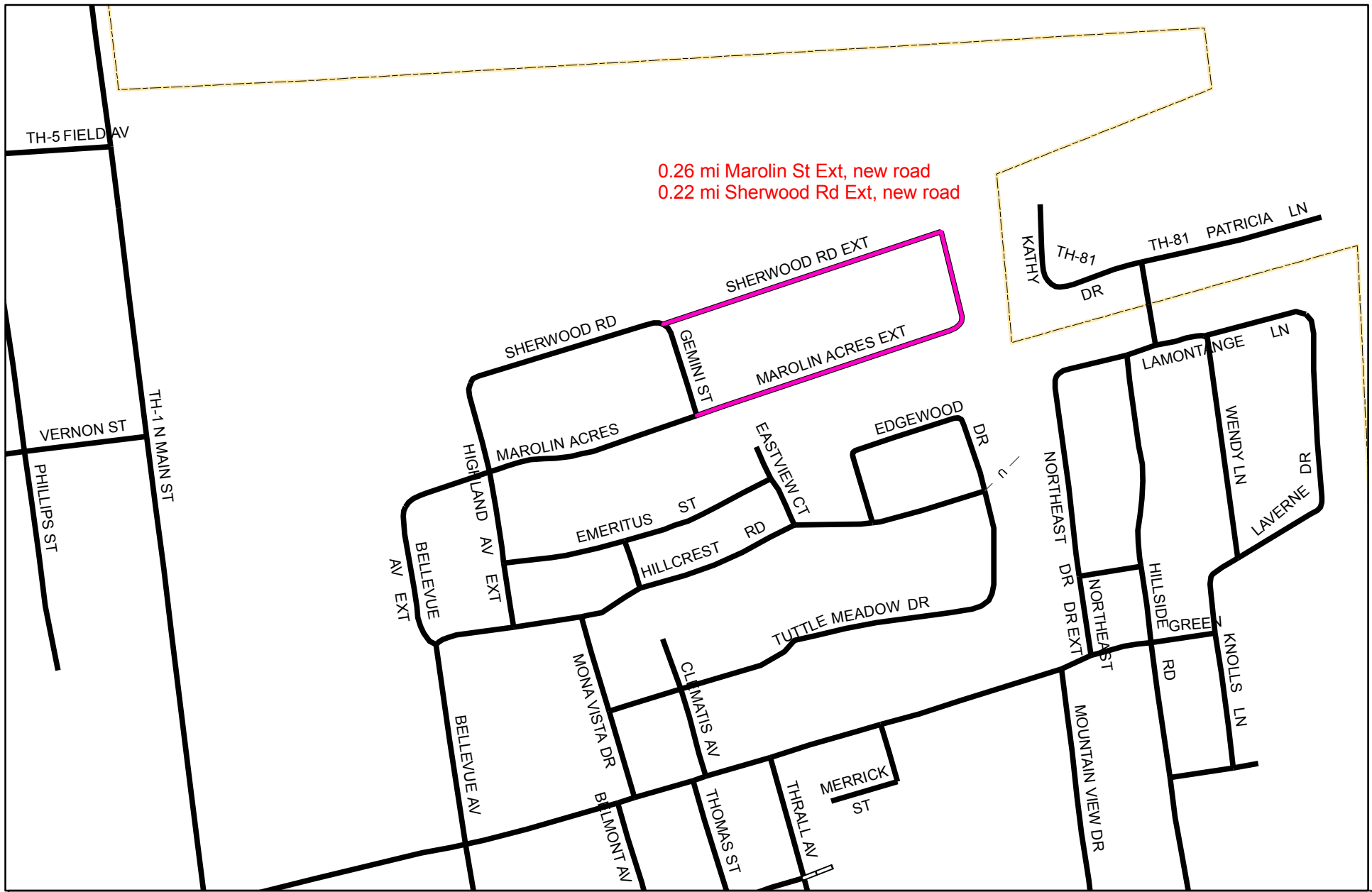
Mapping Unit  
Policy & Planning Division  
Vermont Agency of Transportation -- March 2006



**Mileage Certificate Change 2006 -- RUTLAND**

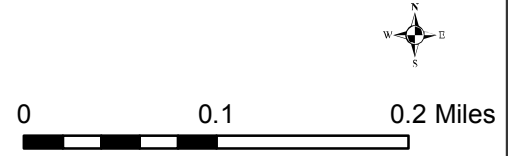
Mapping Unit  
 Policy & Planning Division  
 Vermont Agency of Transportation -- March 2006

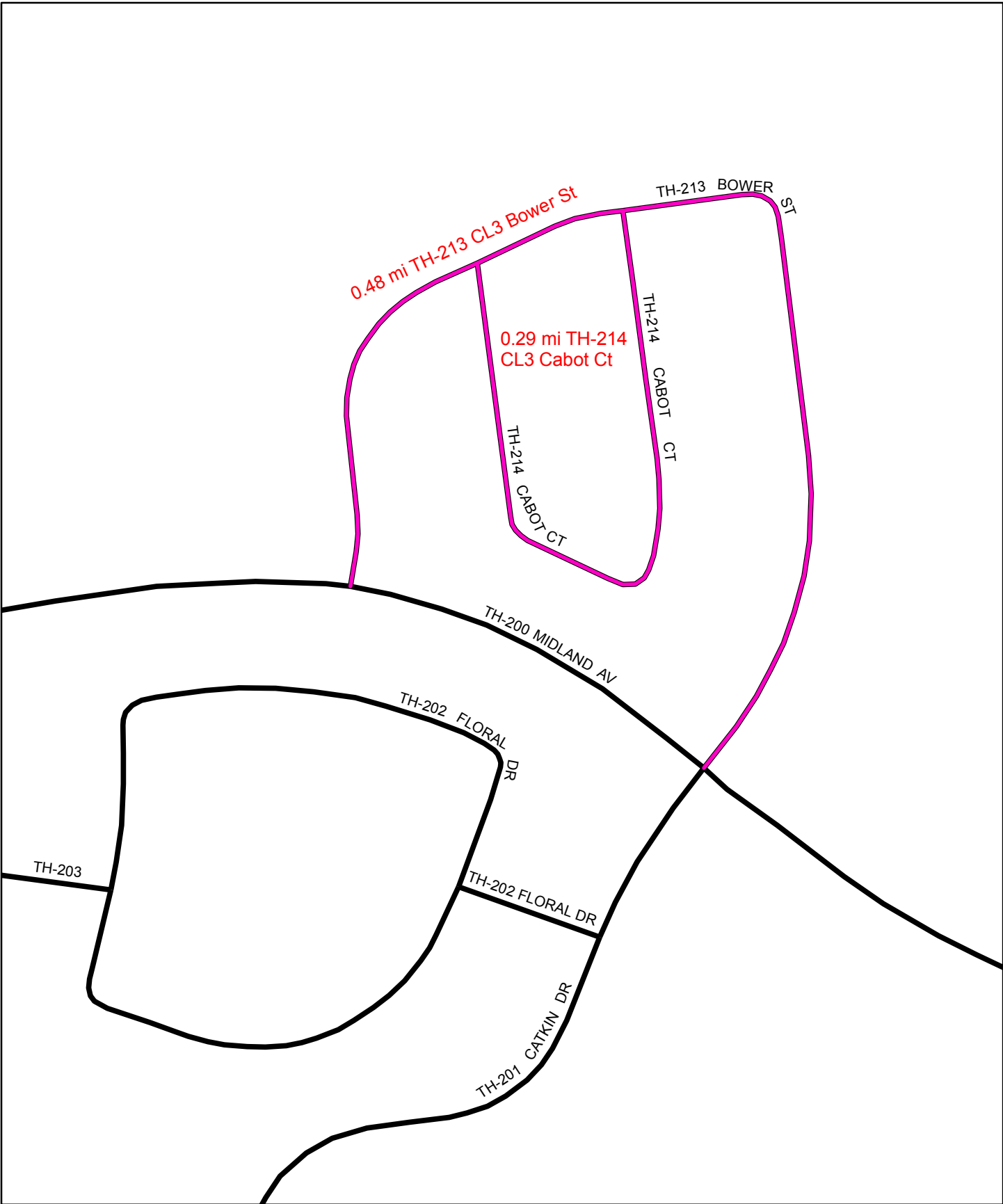
0.26 mi Marolin St Ext, new road  
0.22 mi Sherwood Rd Ext, new road



**Mileage Certificate Change 2006 -- RUTLAND**

Mapping Unit  
Policy & Planning Division  
Vermont Agency of Transportation -- March 2006

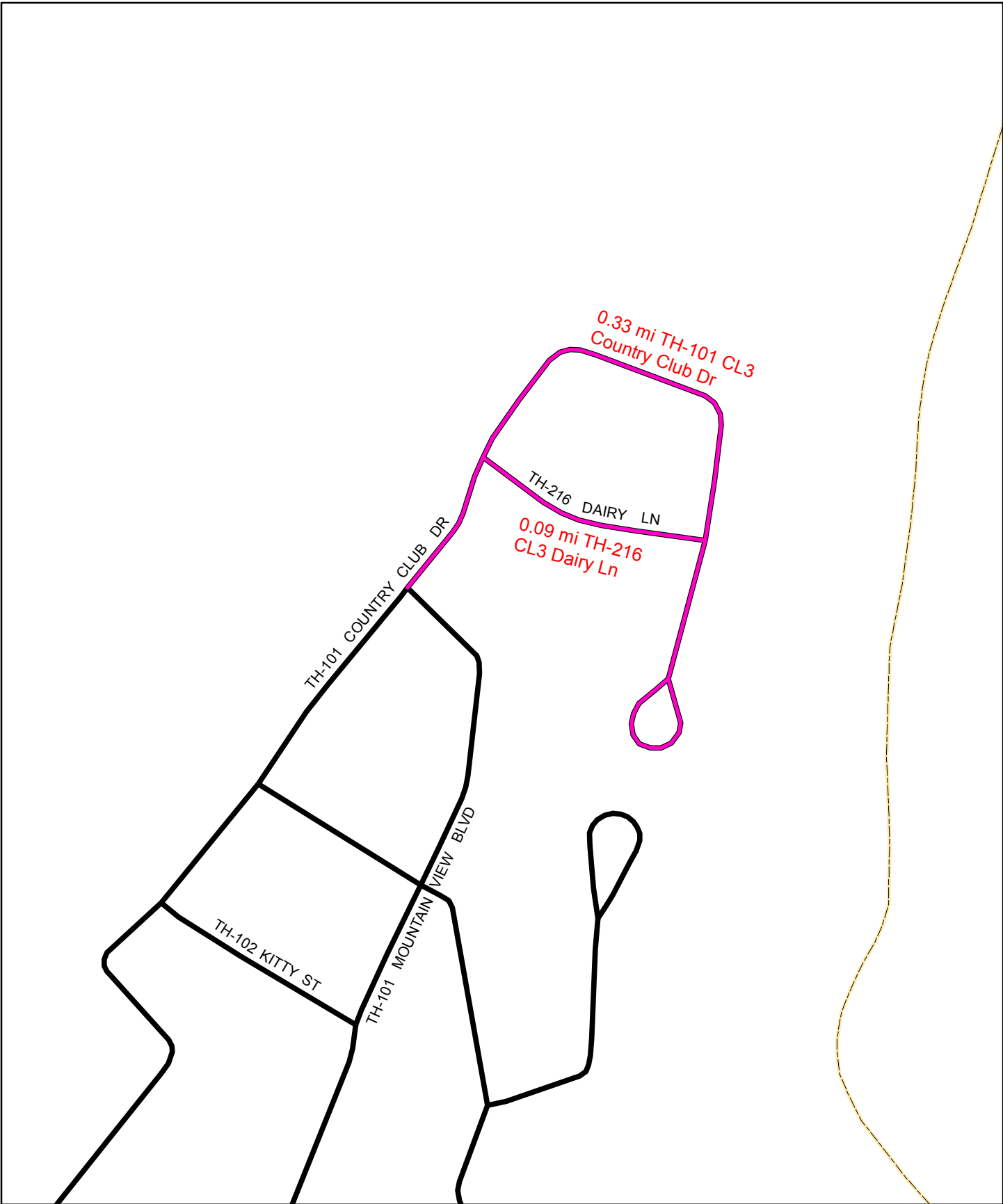




**Mileage Certificate Change 2006 -- SOUTH BURLINGTON**

Mapping Unit  
Policy & Planning Division  
Vermont Agency of Transportation -- March 2006

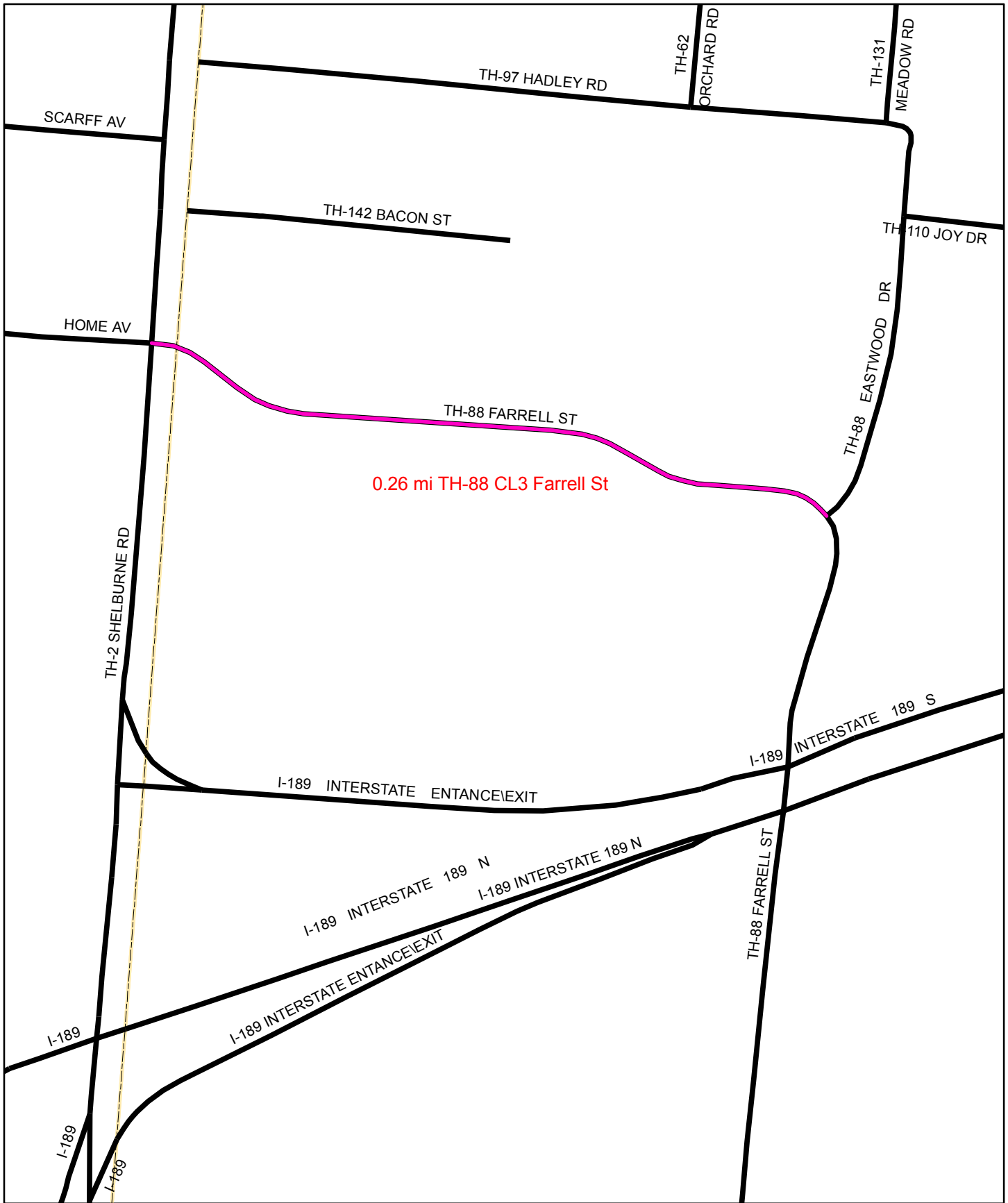




**Mileage Certificate Change 2006 -- SOUTH BURLINGTON**

Mapping Unit  
Policy & Planning Division  
Vermont Agency of Transportation -- March 2006

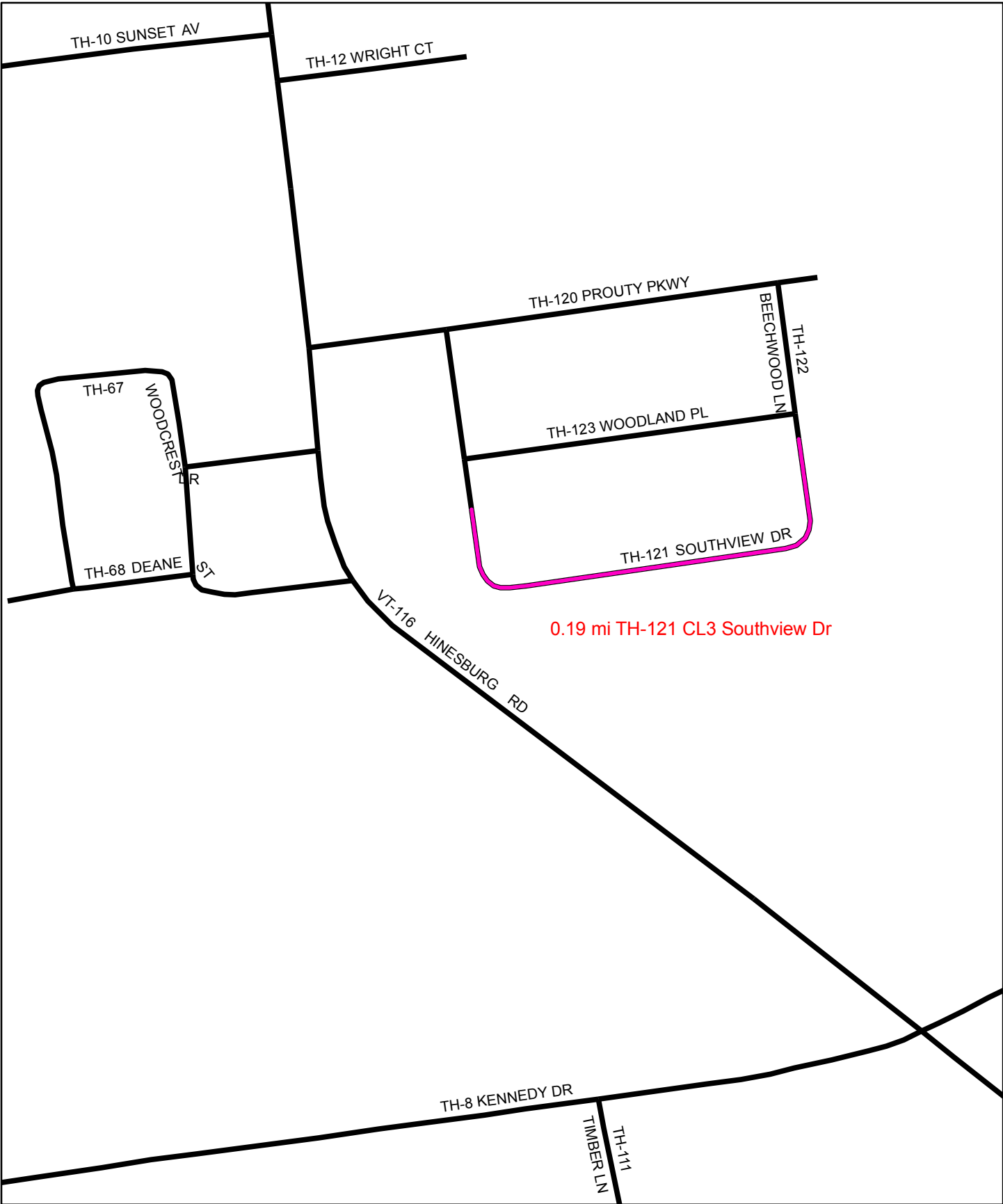




**Mileage Certificate Change 2006 -- SOUTH BURLINGTON**

Mapping Unit  
 Policy & Planning Division  
 Vermont Agency of Transportation -- March 2006



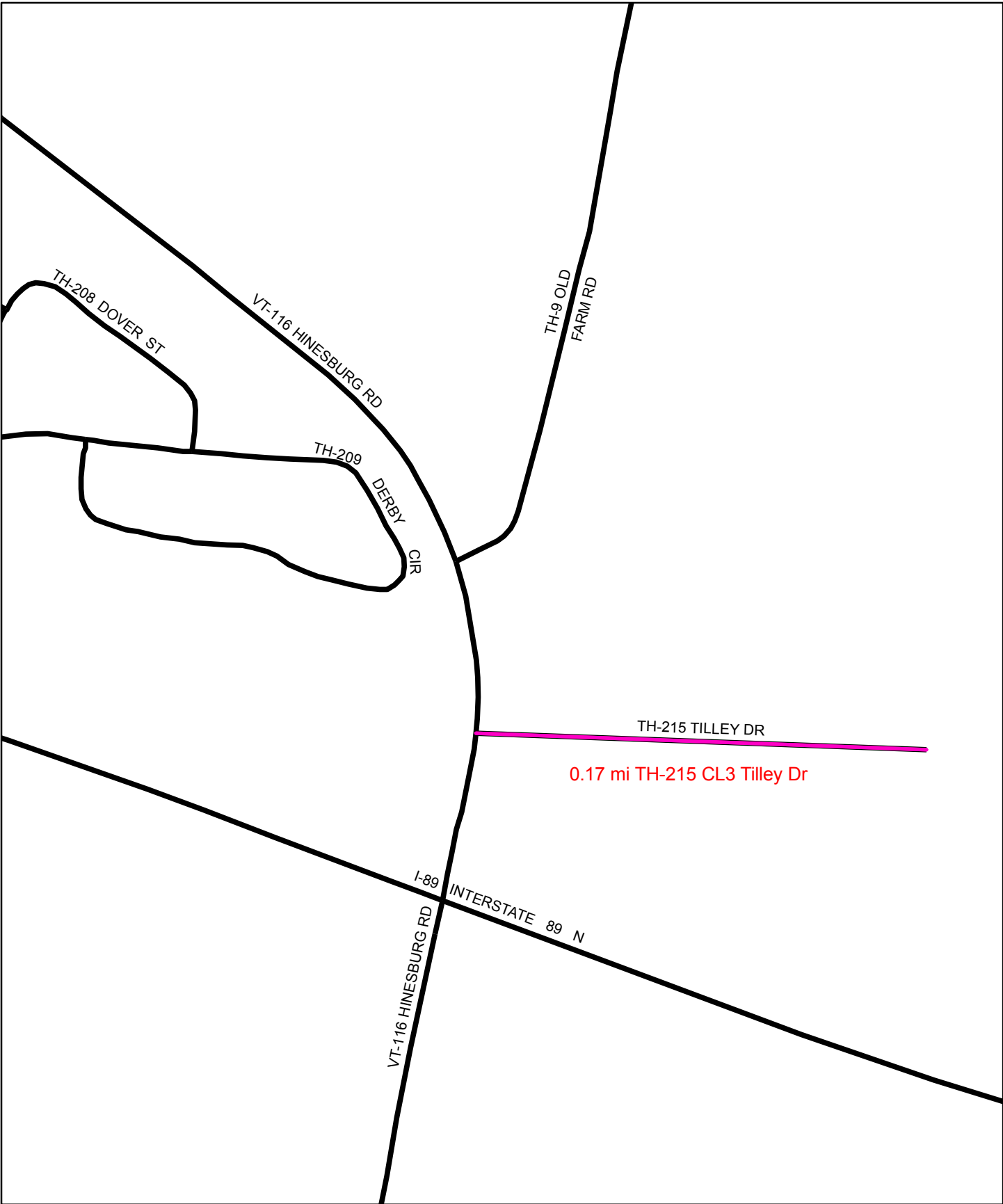


**Mileage Certificate Change 2006 -- SOUTH BURLINGTON**

Mapping Unit  
 Policy & Planning Division  
 Vermont Agency of Transportation -- March 2006



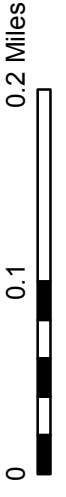
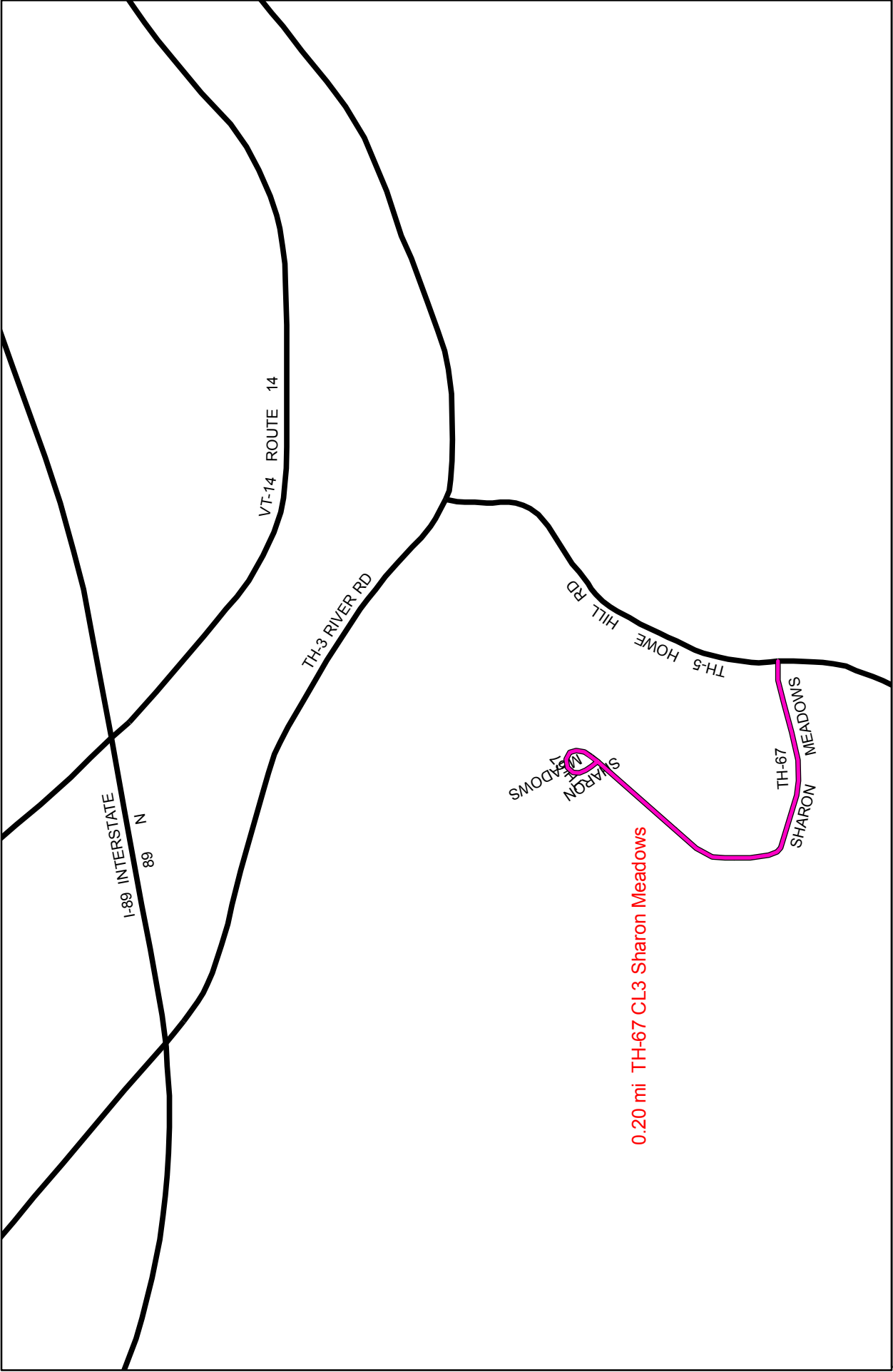




**Mileage Certificate Change 2006 -- SOUTH BURLINGTON**

Mapping Unit  
Policy & Planning Division  
Vermont Agency of Transportation -- March 2006

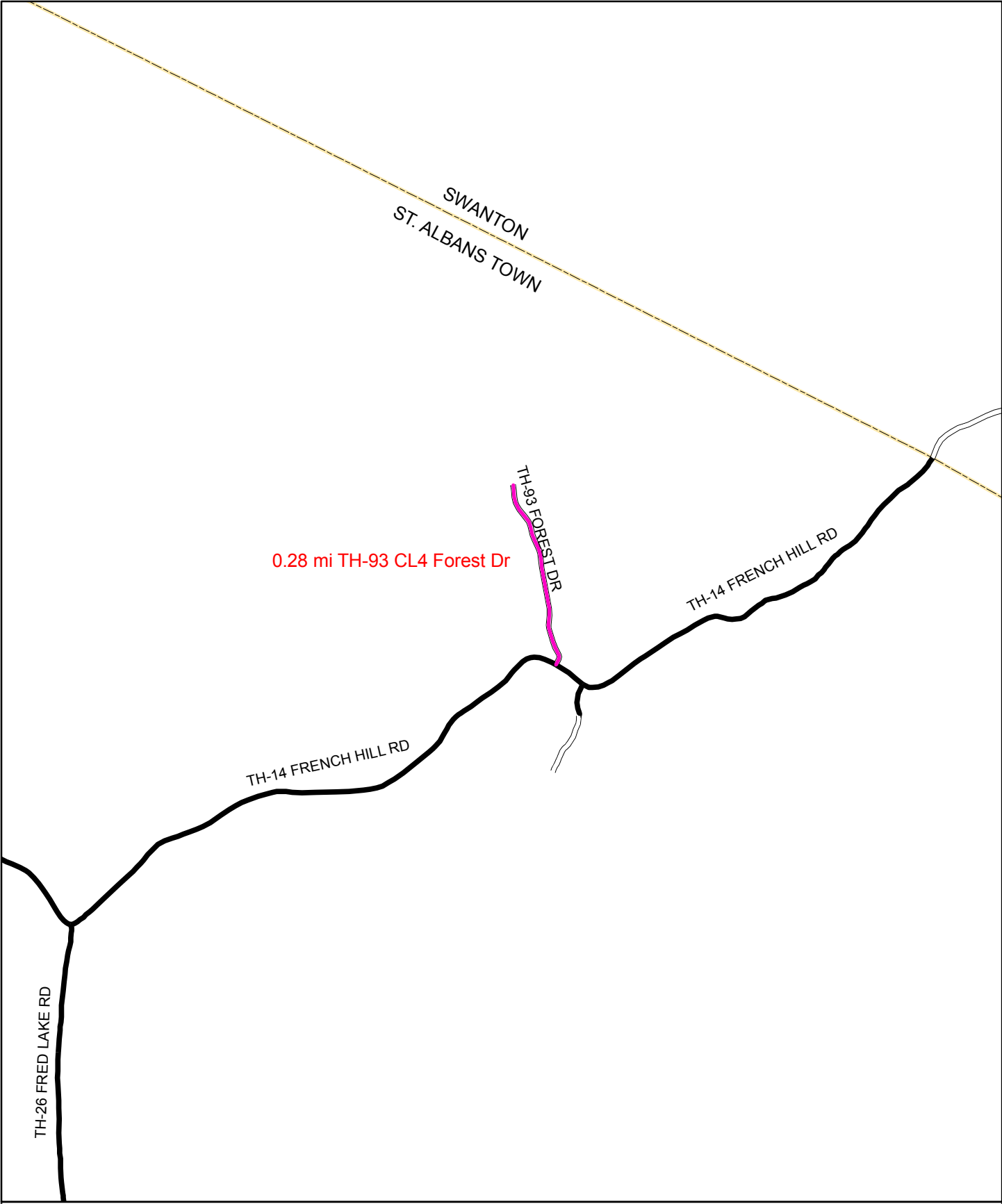




**Mileage Certificate Change 2006 -- SHARON**

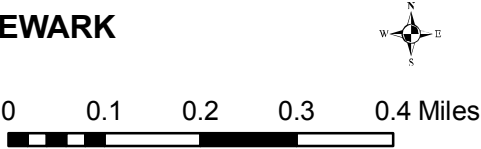
Mapping Unit  
 Policy & Planning Division  
 Vermont Agency of Transportation -- March 2006

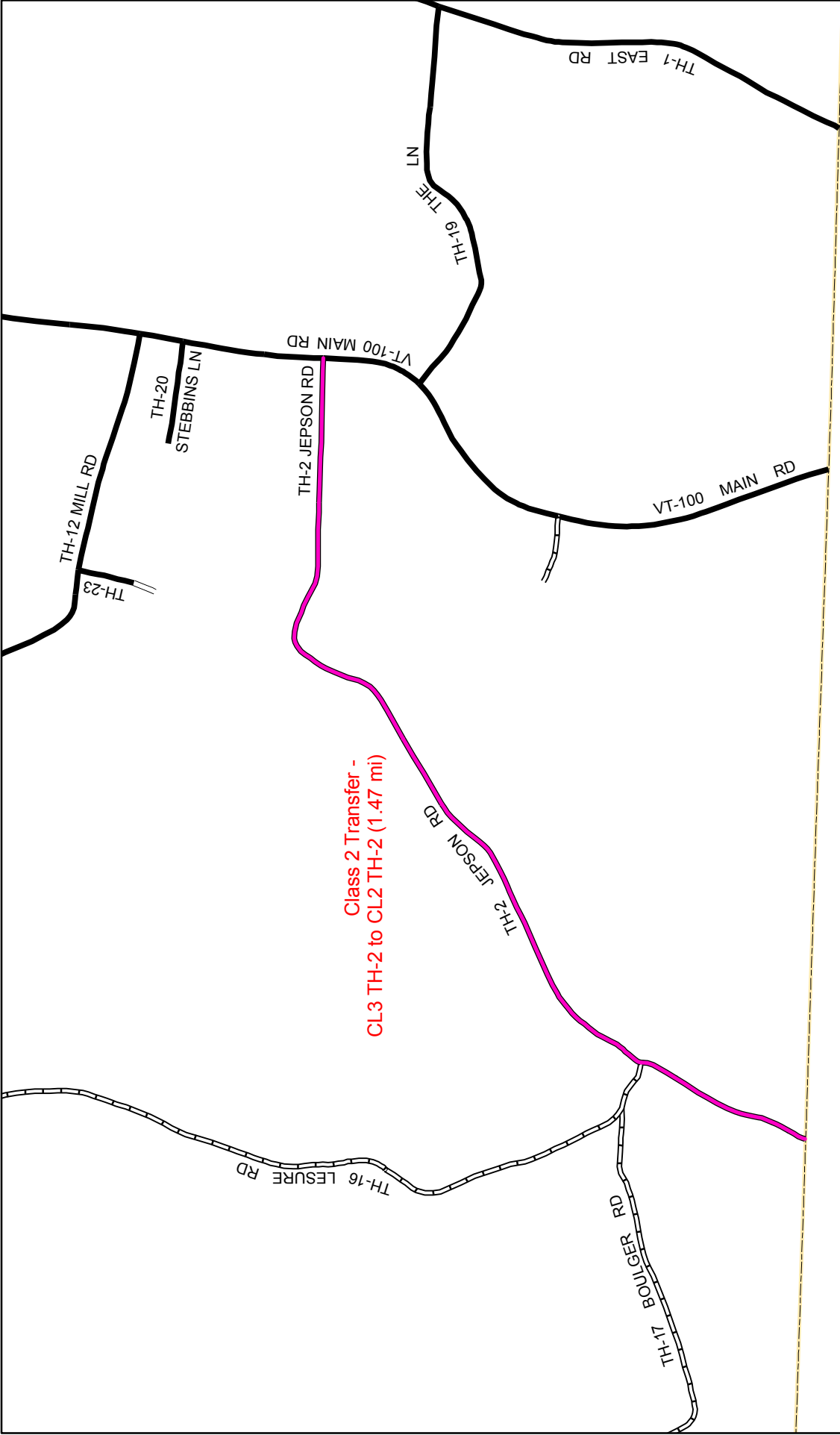




**Mileage Certificate Change 2006 -- NEWARK**

Mapping Unit  
Policy & Planning Division  
Vermont Agency of Transportation -- March 2006



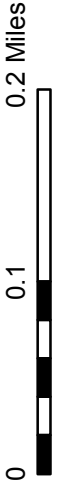
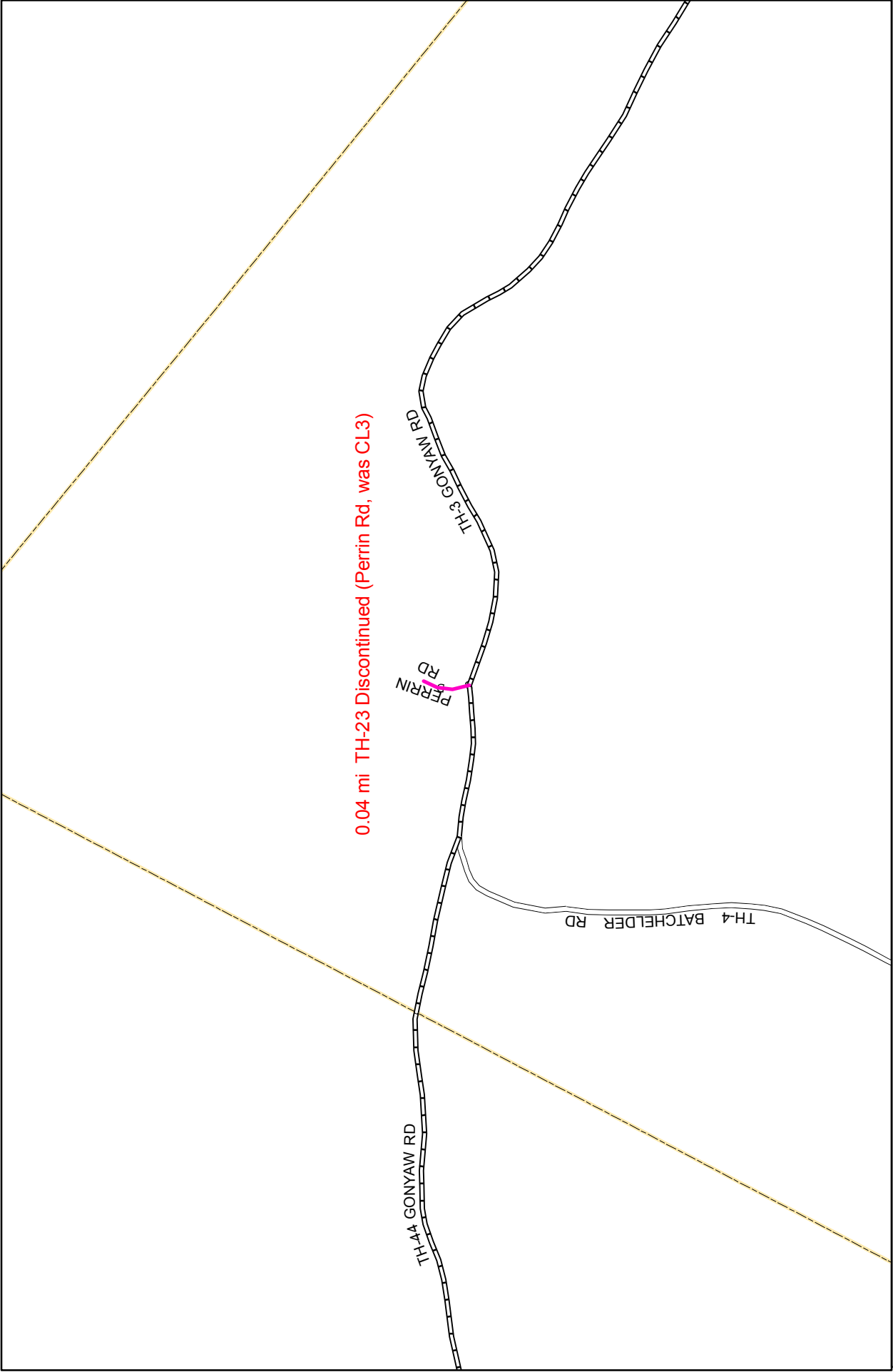


Class 2 Transfer -  
CL3 TH-2 to CL2 TH-2 (1.47 mi)



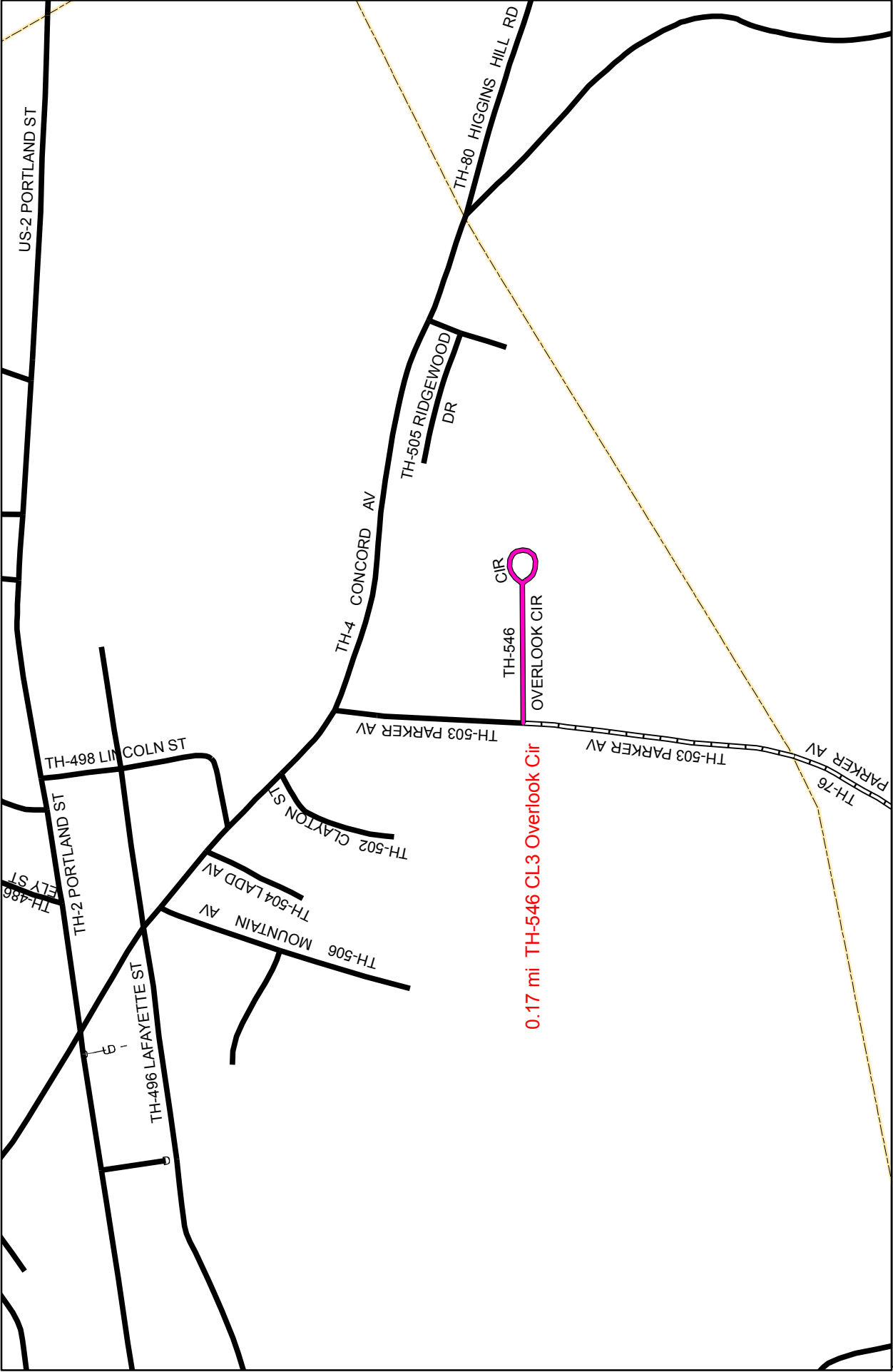
**Mileage Certificate Change 2006 -- STAMFORD**

Mapping Unit  
Policy & Planning Division  
Vermont Agency of Transportation -- March 2006

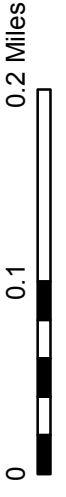


**Mileage Certificate Change 2006 -- STANNARD**

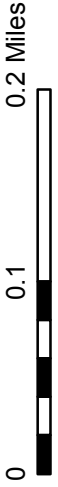
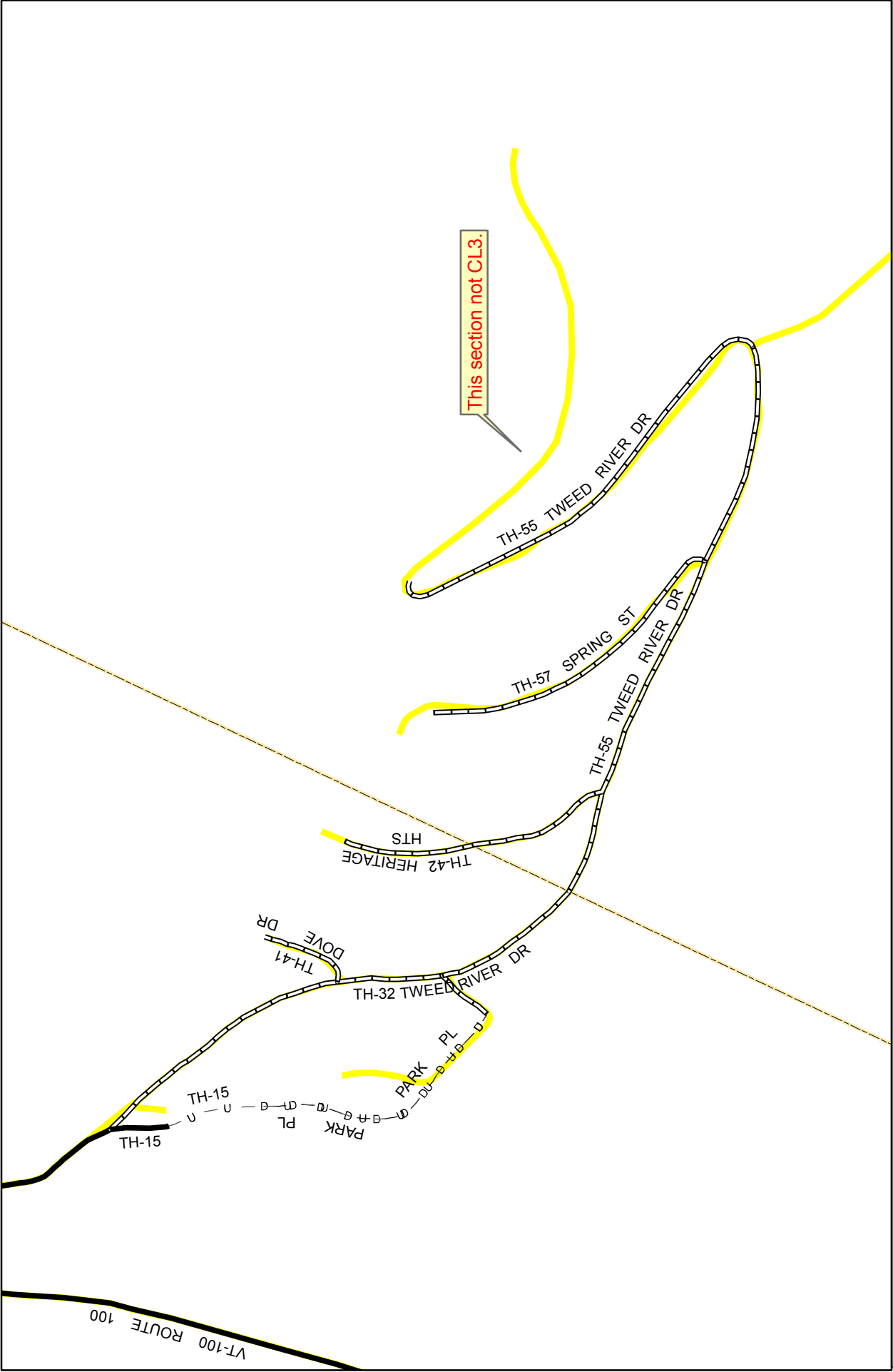
Mapping Unit  
Policy & Planning Division  
Vermont Agency of Transportation -- March 2006



**Mileage Certificate Change 2006 -- ST. JOHNSBURY**



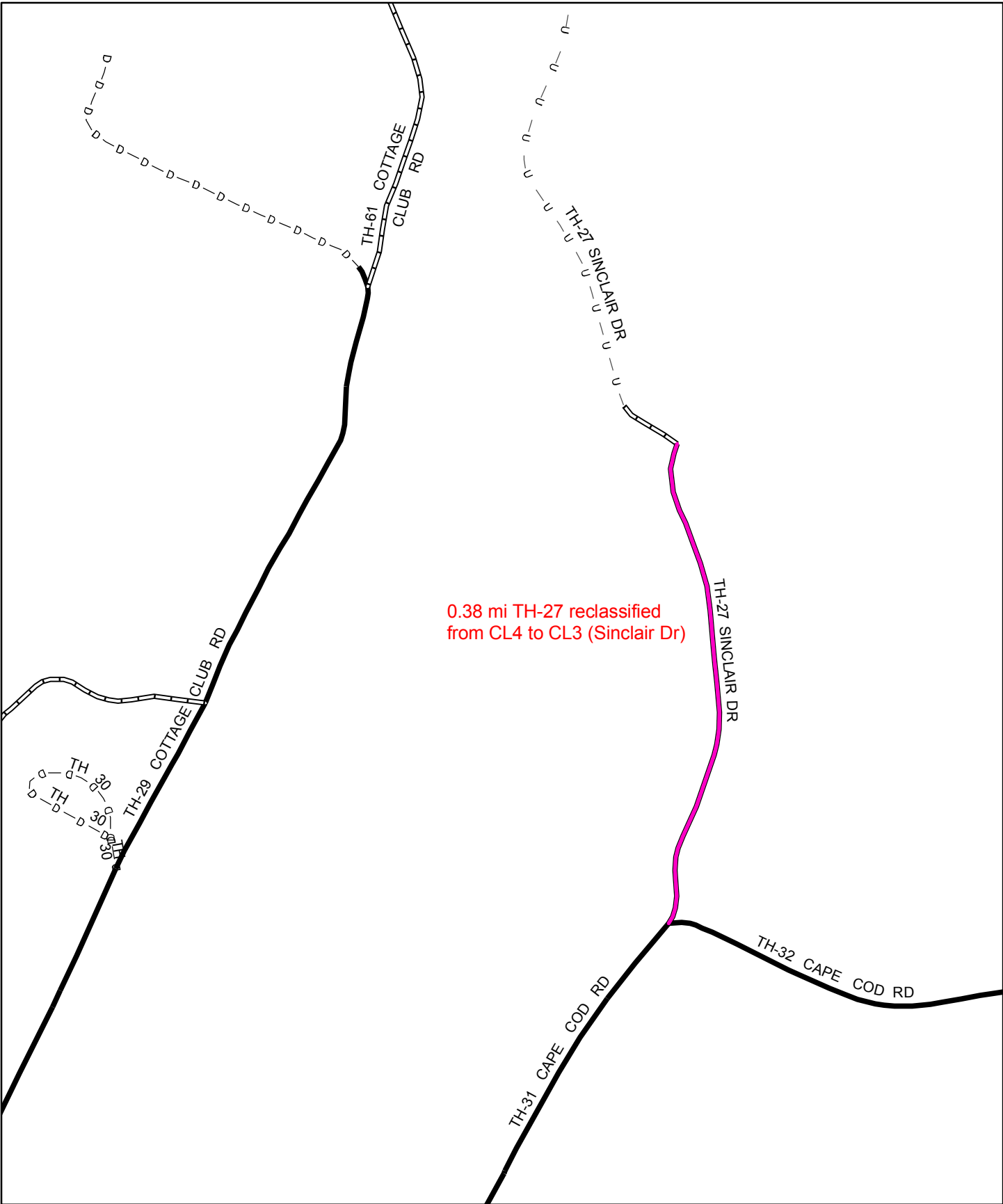
Mapping Unit  
 Policy & Planning Division  
 Vermont Agency of Transportation -- March 2006



**Mileage Certificate Change 2006 -- STOCKBRIDGE**

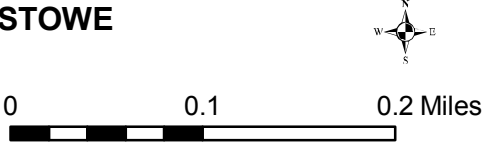
Mapping Unit  
 Policy & Planning Division  
 Vermont Agency of Transportation -- March 2006

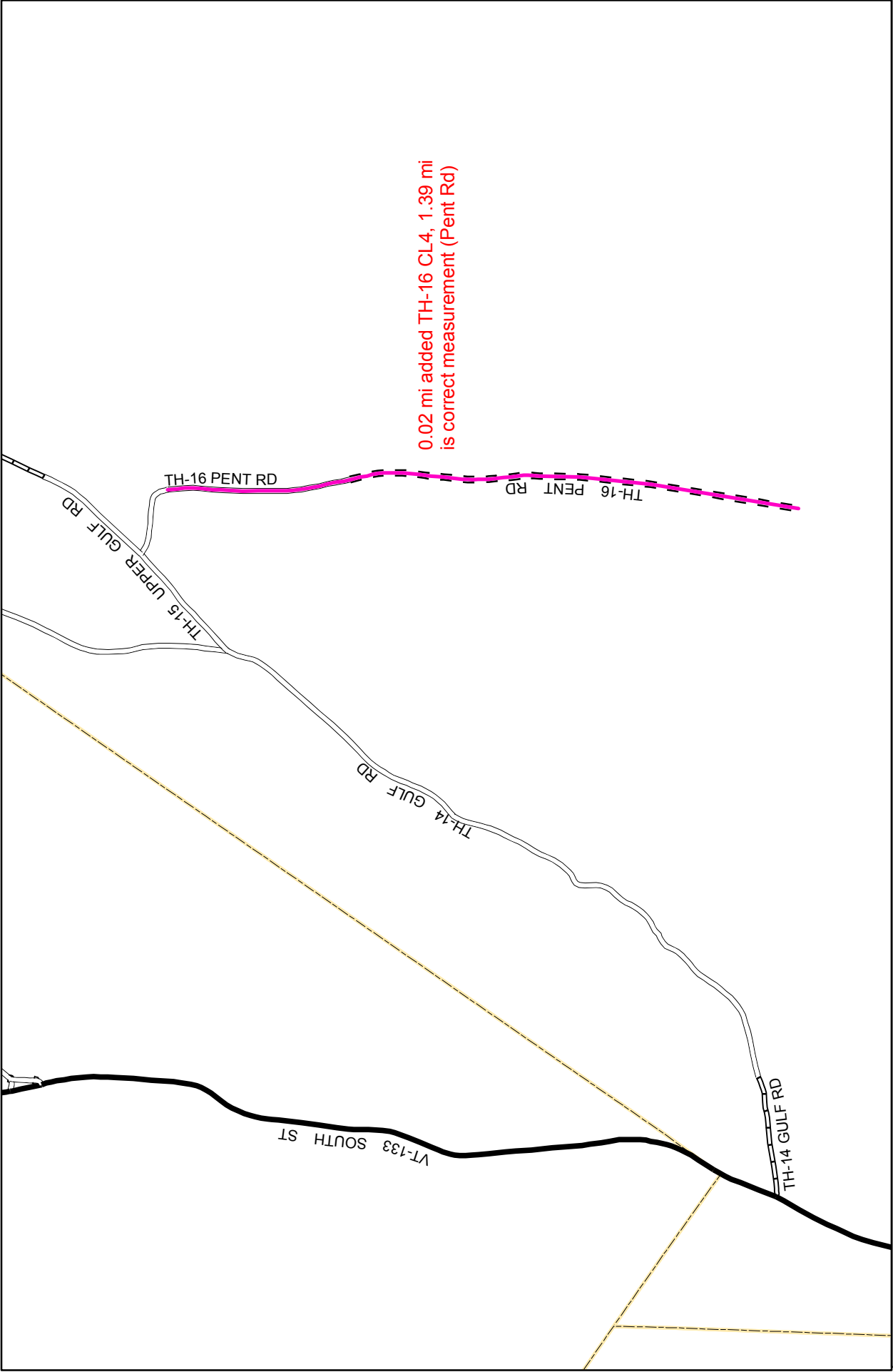




**Mileage Certificate Change 2006 -- STOWE**

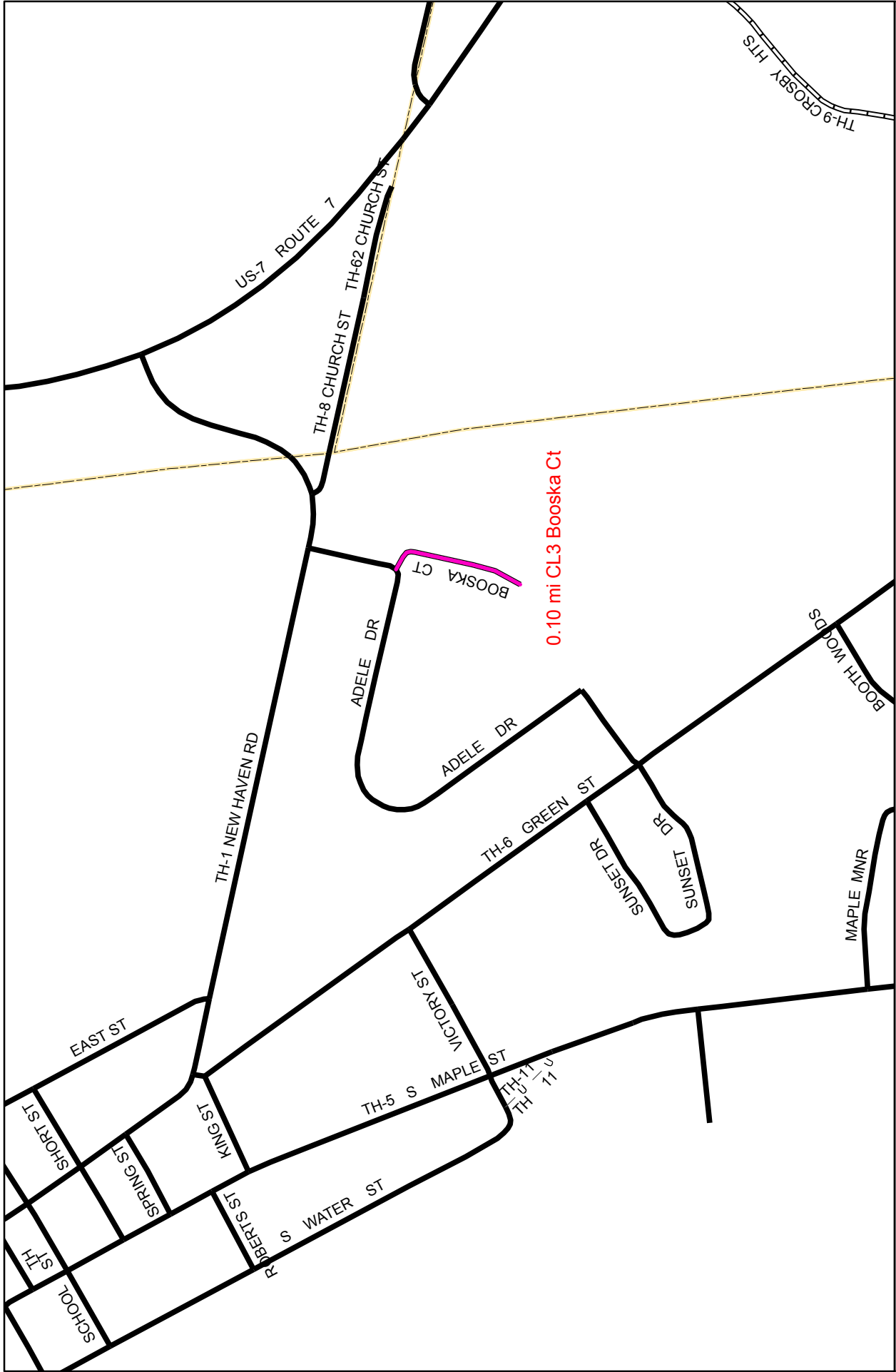
Mapping Unit  
Policy & Planning Division  
Vermont Agency of Transportation -- March 2006





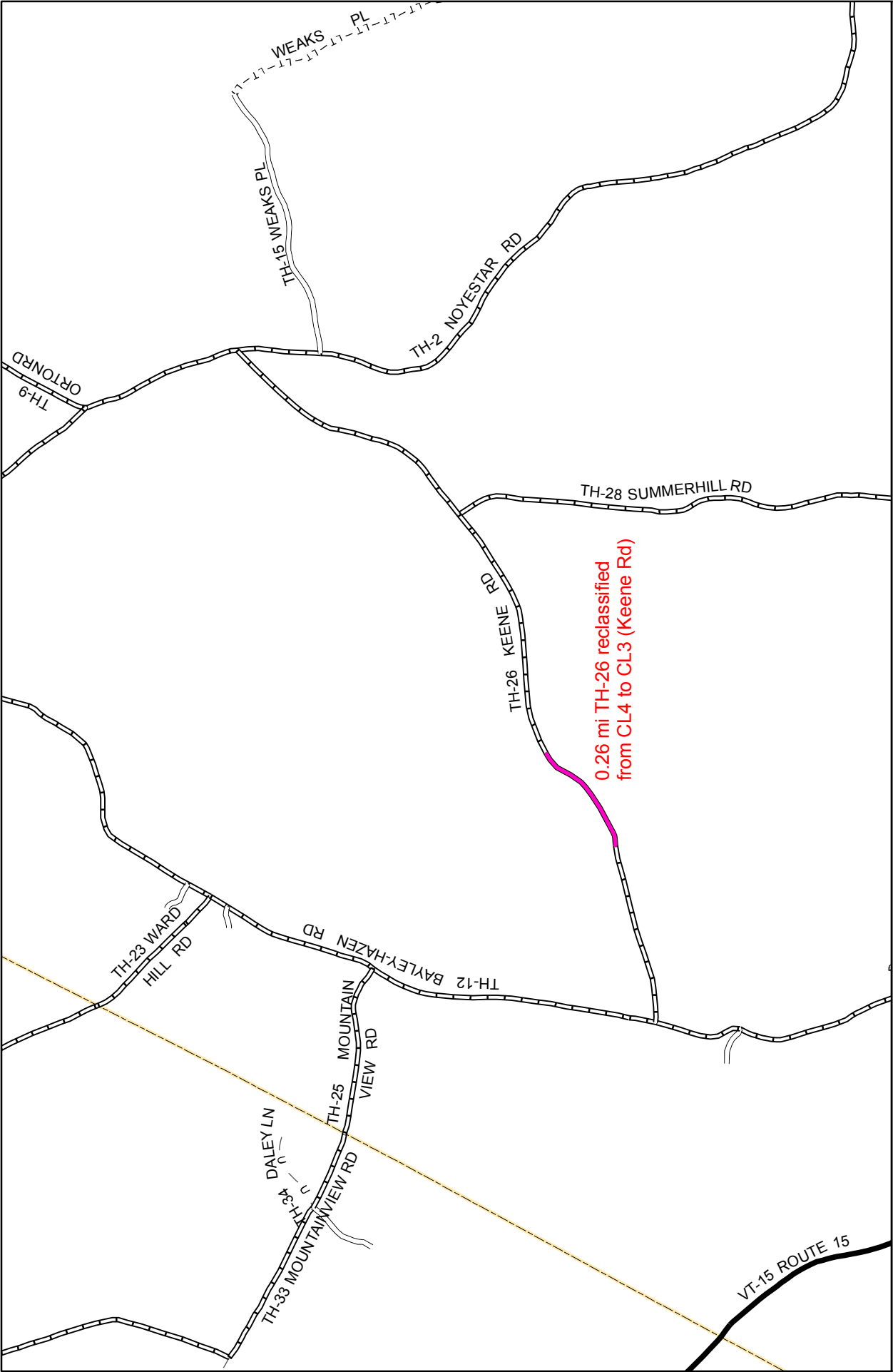
**Mileage Certificate Change 2006 -- TINMOUTH**

Mapping Unit  
 Policy & Planning Division  
 Vermont Agency of Transportation -- March 2006



**Mileage Certificate Change 2006 -- VERGENNES CITY**

Mapping Unit  
Policy & Planning Division  
Vermont Agency of Transportation -- March 2006

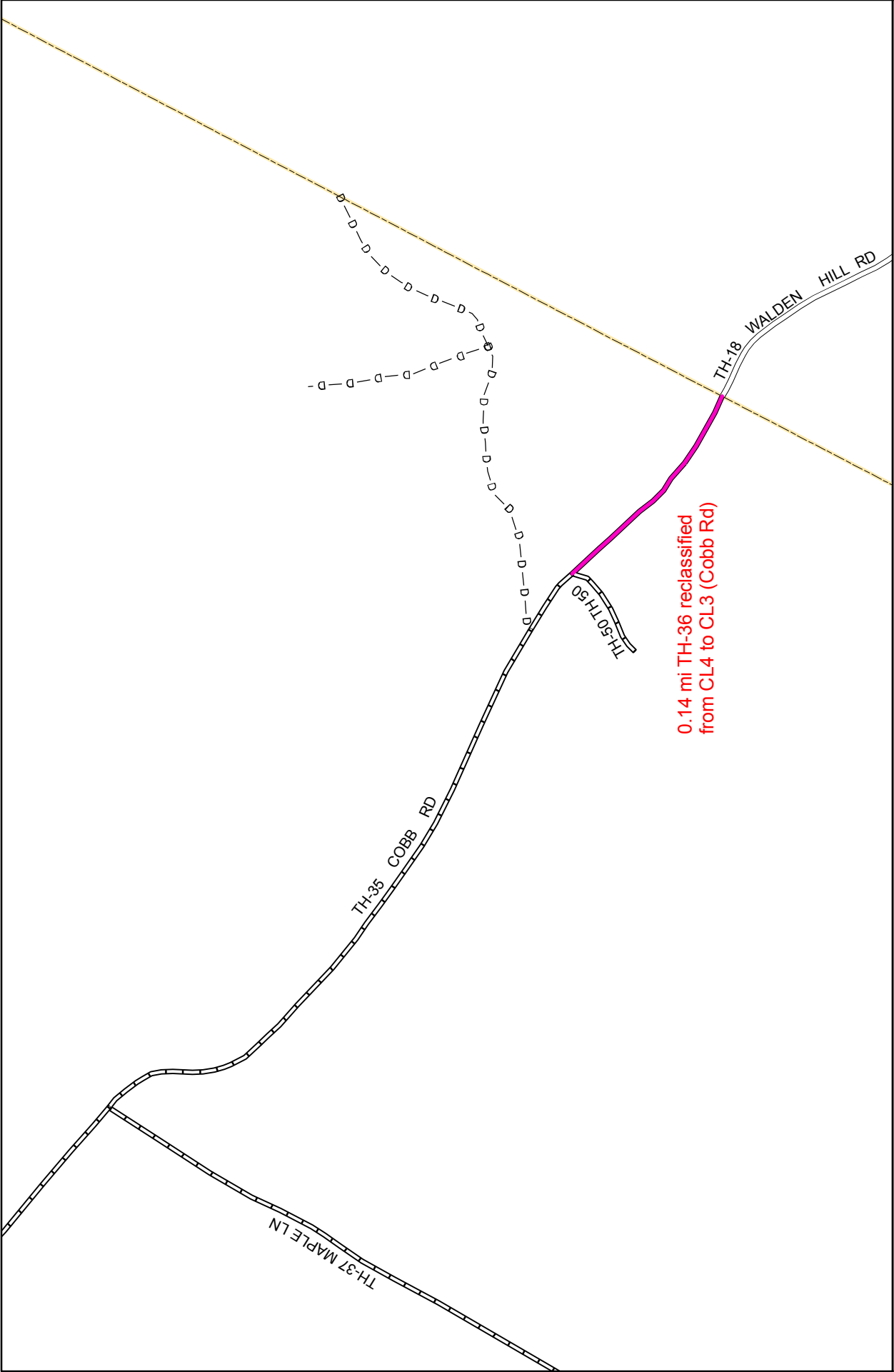


0.26 mi TH-26 reclassified  
from CL4 to CL3 (Keene Rd)



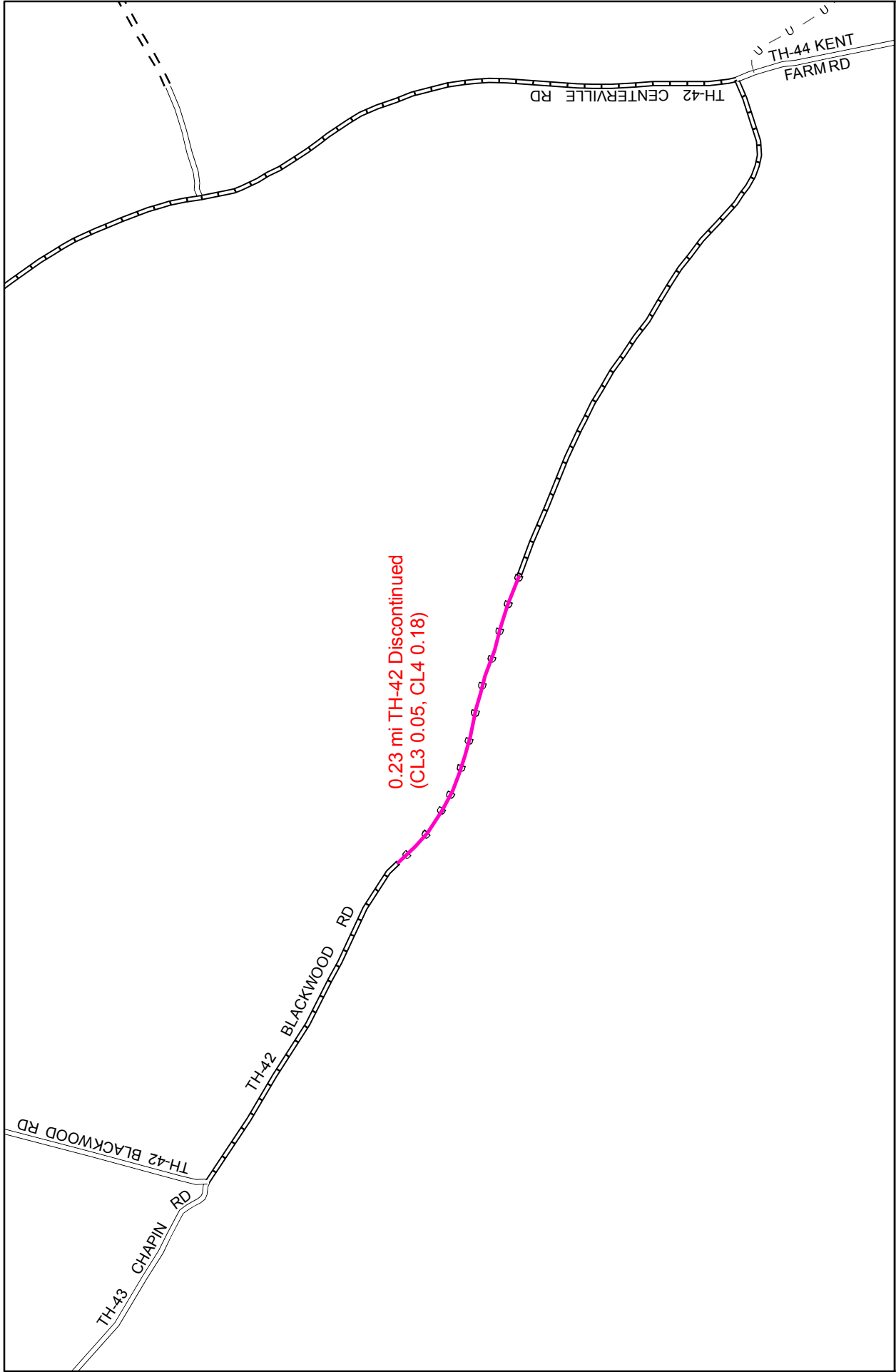
**Mileage Certificate Change 2006 -- WALDEN**

Mapping Unit  
 Policy & Planning Division  
 Vermont Agency of Transportation -- March 2006



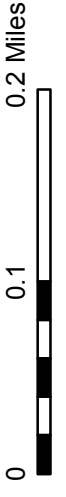
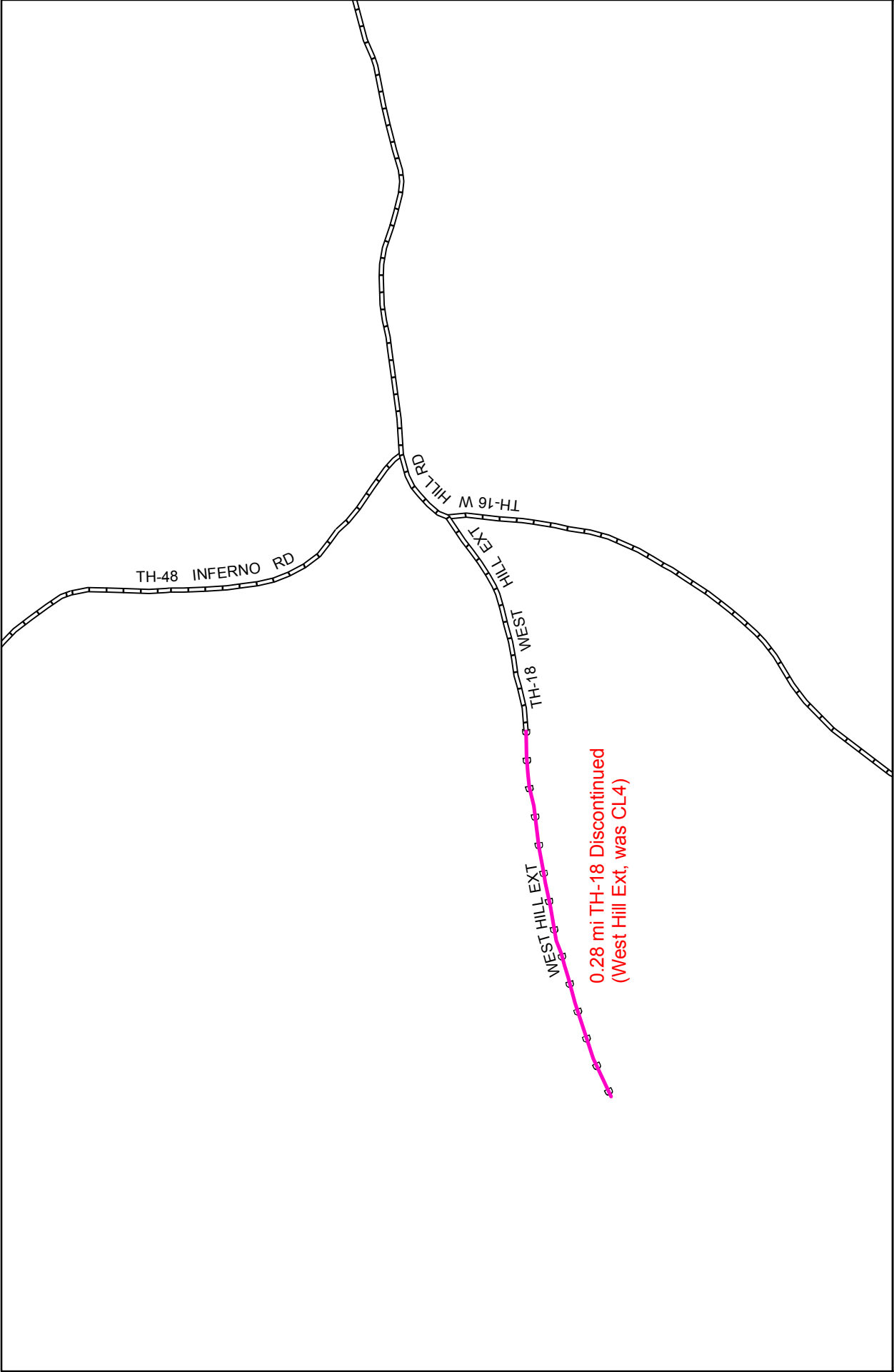
**Mileage Certificate Change 2006 -- WALDEN**

Mapping Unit  
Policy & Planning Division  
Vermont Agency of Transportation -- March 2006



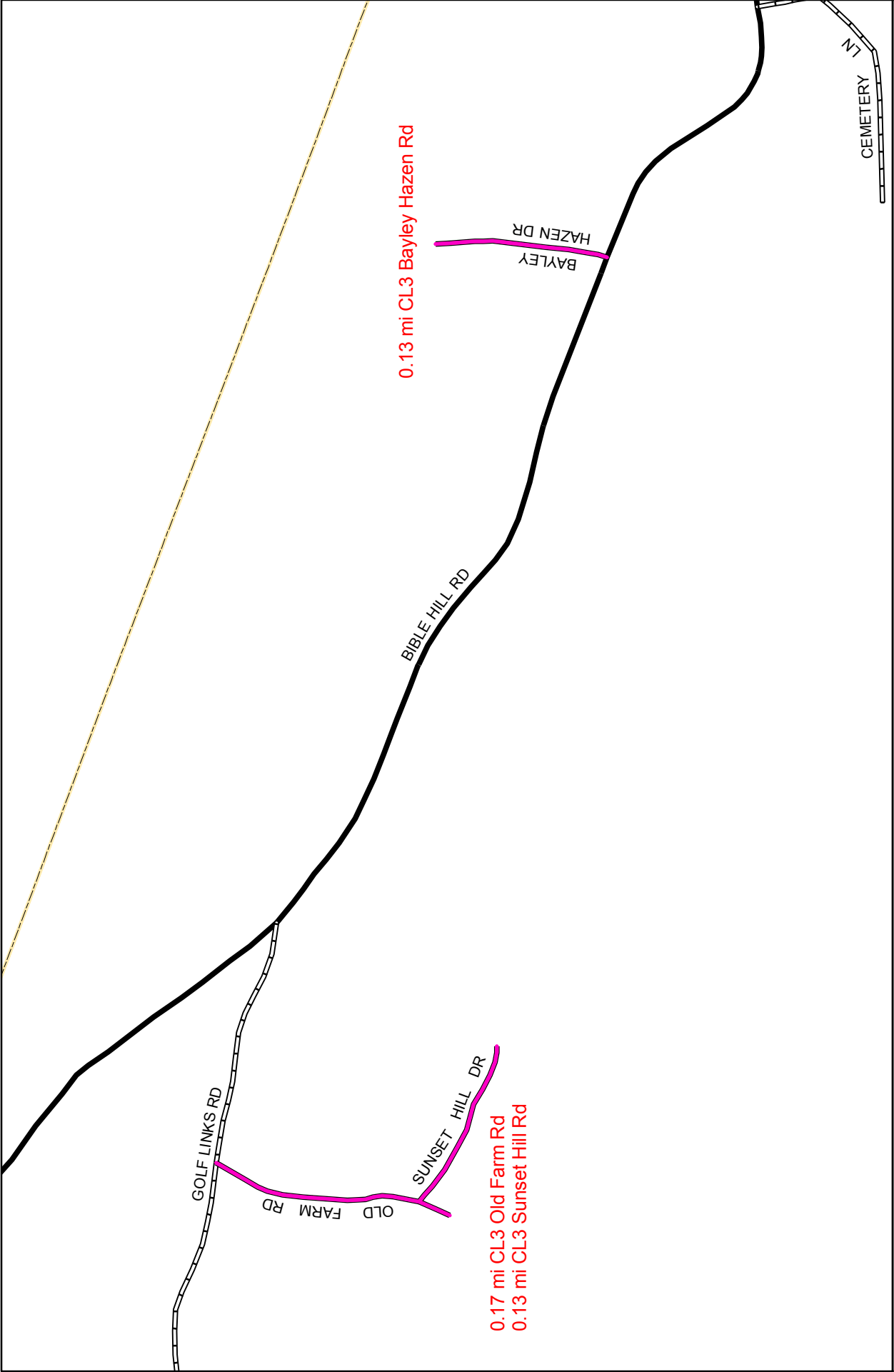
**Mileage Certificate Change 2006 -- WALLINGFORD**

Mapping Unit  
 Policy & Planning Division  
 Vermont Agency of Transportation -- March 2006



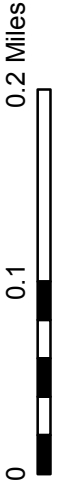
**Mileage Certificate Change 2006 -- WARREN**

Mapping Unit  
Policy & Planning Division  
Vermont Agency of Transportation -- March 2006



0.13 mi CL3 Bayley Hazen Rd

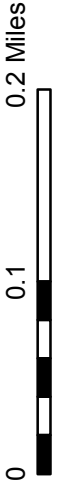
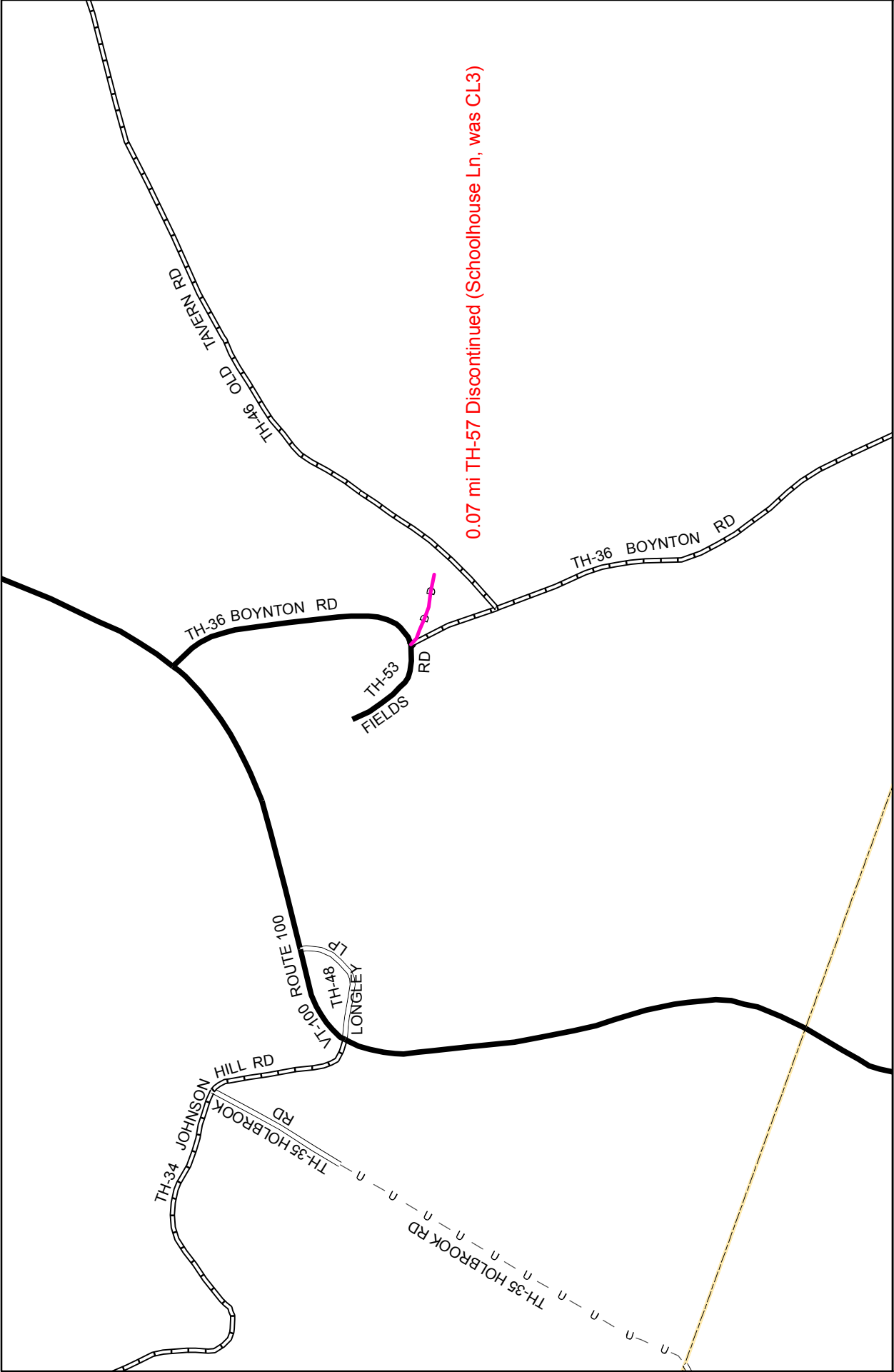
0.17 mi CL3 Old Farm Rd  
 0.13 mi CL3 Sunset Hill Rd



**Mileage Certificate Change 2006 -- WELLS RIVER VILLAGE**

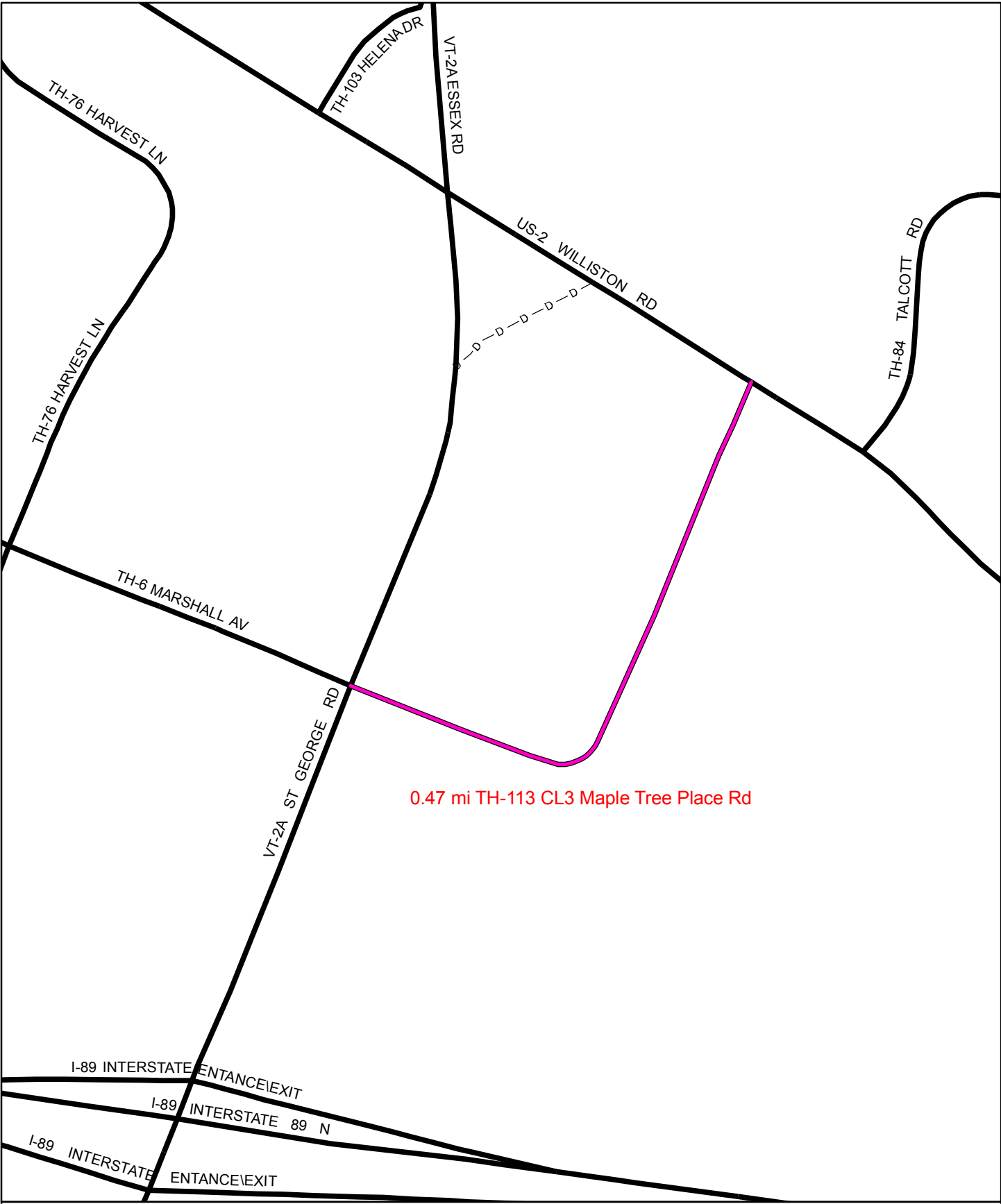
Mapping Unit  
 Policy & Planning Division  
 Vermont Agency of Transportation -- March 2006





**Mileage Certificate Change 2006 -- WESTON**

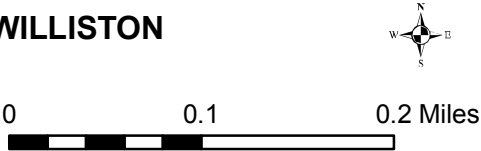
Mapping Unit  
 Policy & Planning Division  
 Vermont Agency of Transportation -- March 2006

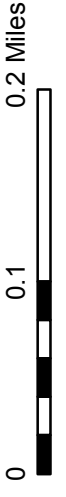
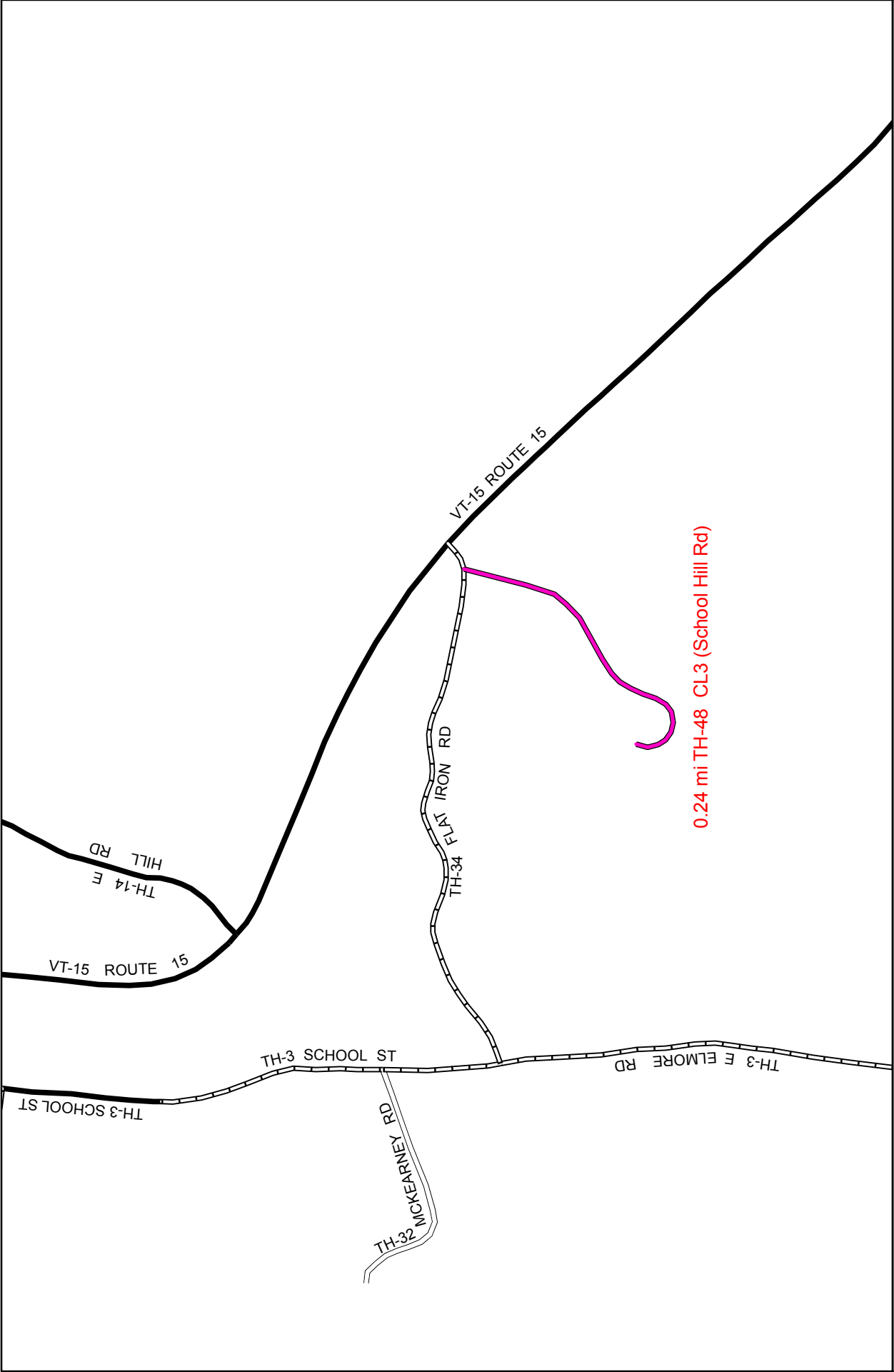


0.47 mi TH-113 CL3 Maple Tree Place Rd

**Mileage Certificate Change 2006 -- WILLISTON**

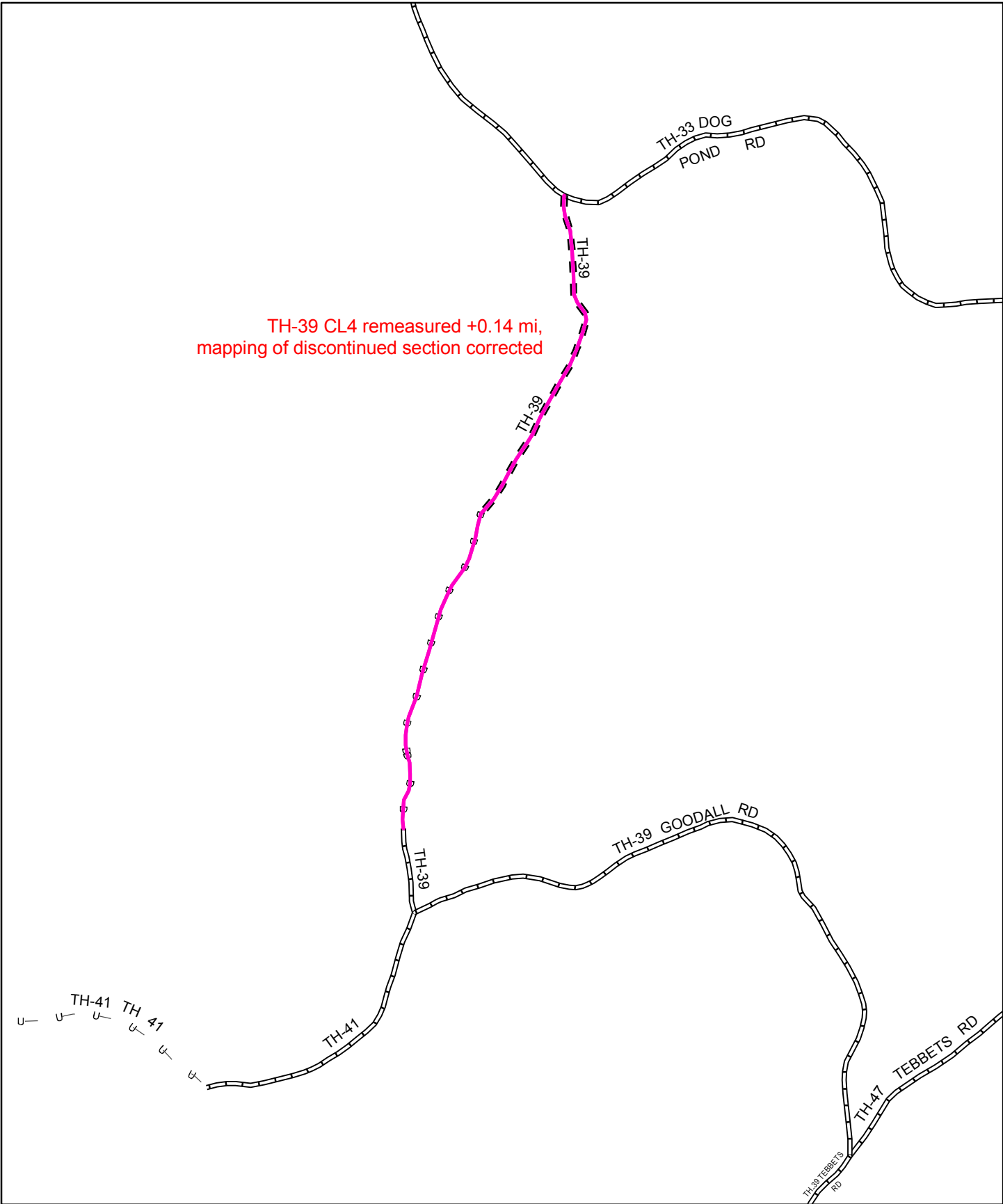
Mapping Unit  
 Policy & Planning Division  
 Vermont Agency of Transportation -- March 2006





**Mileage Certificate Change 2006 -- WOLCOTT**

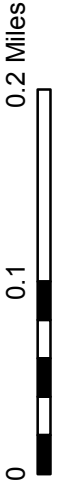
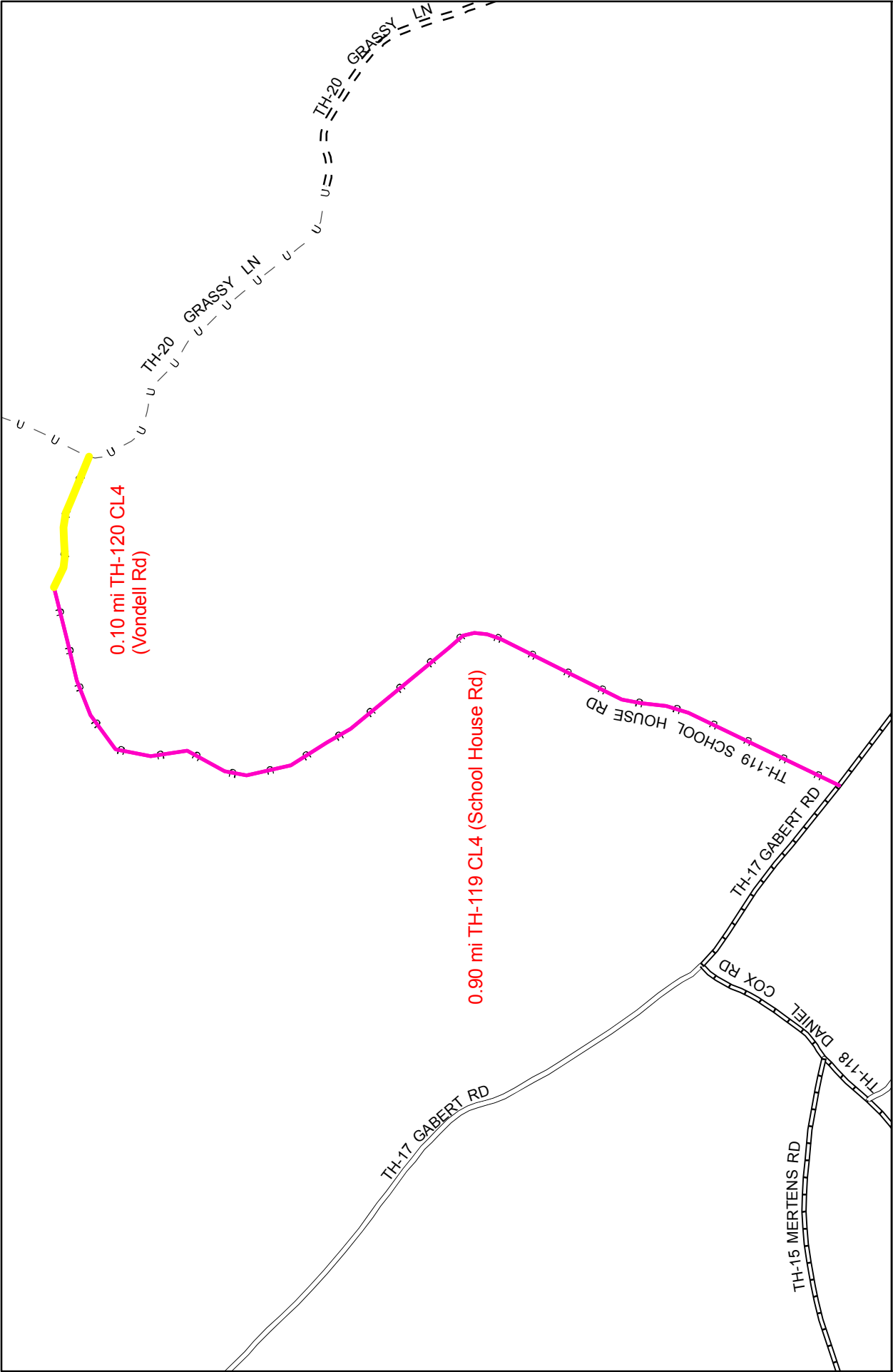
Mapping Unit  
 Policy & Planning Division  
 Vermont Agency of Transportation -- March 2006



**Mileage Certificate Change 2006 -- WOODBURY**

Mapping Unit  
 Policy & Planning Division  
 Vermont Agency of Transportation -- March 2006





**Mileage Certificate Change 2006 -- WOODSTOCK**

Mapping Unit  
 Policy & Planning Division  
 Vermont Agency of Transportation -- March 2006