

District 4
Certcode 1415-0

**CERTIFICATE OF HIGHWAY MILEAGE
YEAR ENDING FEBRUARY 10, 2024**

Fill out form, make and file a copy with the Town Clerk, and submit the Mileage Certificate on or before February 20, 2024 to: Vermont Agency of Transportation, Division of Policy, Planning and Intermodal Development, Mapping Section via email to: aot.mileagecertificates@vermont.gov or if necessary via mail to: VTrans PPAID - Mapping Section, 219 North Main Street, Barre VT 05641.

We, the members of the legislative body of ROCHESTER in WINDSOR County on an oath state that the mileage of highways, according to Vermont Statutes Annotated, Title 19, Section 305, added 1985, is as follows:

PART I - CHANGES TOTALS - Please fill in and calculate totals.

Town Highways	Previous Mileage	Added Mileage	Subtracted Mileage	Total	Scenic Highways
Class 1	0.000			0	0.000
Class 2	12.240			12.240	0.000
Class 3	38.67	0.49		39.16	0.000
State Highway	17.135			17.135	0.000
Total	68.045			68.535	0.000
* Class 1 Lane	0.000			0	
* Class 4	7.96		0.49	7.47	0.000
* Legal Trail	6.65			6.65	

* Mileage for Class 1 Lane, Class 4, and Legal Trail classifications are NOT included in total.

DS
PO

PART II - INFORMATION AND DESCRIPTION OF CHANGES SHOWN ABOVE.

- NEW HIGHWAYS:** Please attach Selectmen's "Certificate of Completion and Opening".
- DISCONTINUED:** Please attach SIGNED copy of proceedings (minutes of meeting).
- RECLASSIFIED/REMEASURED:** Please attach SIGNED copy of proceedings (minutes of meeting).
0.49 mi CL4/NUTS TH-27 (Jerusalem Hill Rd) now fully CL3 (no longer NUTS)
- SCENIC HIGHWAYS:** Please attach a copy of order designating/discontinuing Scenic Highways.

IF THERE ARE NO CHANGES IN MILEAGE: Place an X in the box and sign below.

PART III - SIGNATURES - PLEASE SIGN.

Signatures of Selectmen/ Aldermen/ Trustees:

[Handwritten signatures: Dan Winkler, Francis DeSena, Pat Harney]

Signature of T/C/V Clerk:

[Handwritten signature: Julie Smith]

Date Filed:

[Handwritten date: 1/30/24]

Please sign ORIGINAL and return it for Transportation signature.

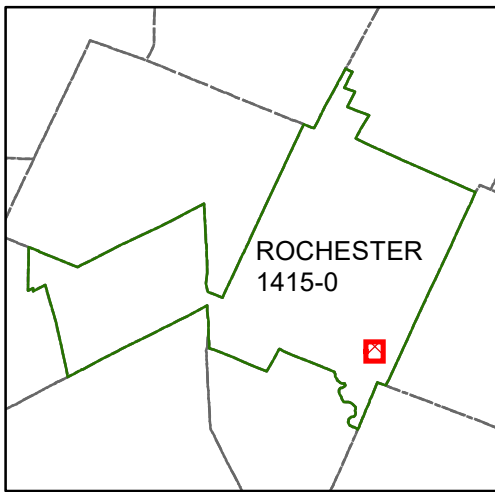

AGENCY OF TRANSPORTATION APPROVAL: Signed copy will be returned to T/C/V Clerk.

APPROVED:

[Handwritten signature: Johnathan Croft]
Johnathan Croft
Representative, Agency of Transportation

DATE: 2/6/2024

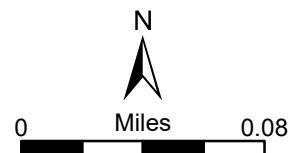
0.49 mi CL4/NUTs TH-27 (Jerusalem Hill Rd) no longer NUTs
(CL3 from 1.87 to 2.36 mi)
(CL4 from 0.49 to 0 mi)



Index Map

Mileage Certificate Changes 2024
ROCHESTER TH-27

(CTUA:1415-0)
(CERTCODE:1415-0)



From: [AOT - Mileage Certificates](#)
To: [Julie Smith](#); [AOT - Mileage Certificates](#)
Subject: RE: Rochester TH-35 (State Garage Rd)
Date: Thursday, October 19, 2023 3:57:00 PM
Attachments: [image001.png](#)
[image002.png](#)
[image004.png](#)
[image005.png](#)
[image006.png](#)

Hi Julie,

Thank you for all of this. As I discussed with Frank on the phone we have the start of LT-3 0.42 miles from the Rocky Road intersection. If you have anything legally designating the start location for LT-3 that would be really helpful. If it actually starts where we think it does, then there would be no more NUTs.

Thank you,

Pam

Pamela DeAndrea (she/her) | AOT GIS Professional III
Policy, Planning & Research Bureau – Mapping Section
Policy, Planning & Intermodal Development Division
Vermont Agency of Transportation
219 N. Main Street | Barre, VT 05641
[802-793-7555 phone](tel:802-793-7555) | pam.deandrea@vermont.gov
<http://vtrans.vermont.gov>



Help raise money for Vermonters impacted by flood damage and show your Vermont pride with *Vermont Strong* and *Tough Too* license plates and socks. [Click here to purchase your Vermont Strong gear](#) or visit DMV.Vermont.gov/VermontStrong23.

Impacted Vermonters can find resources and referrals by visiting Vermont.Gov/Flood.

From: Julie Smith <townclerk@rochestervermont.org>
Sent: Friday, October 13, 2023 12:02 PM
To: AOT - Mileage Certificates <AOT.MileageCertificates@vermont.gov>
Subject: RE: Rochester TH-35 (State Garage Rd)

EXTERNAL SENDER: Do not open attachments or click on links unless you recognize and trust the sender.

Good afternoon Pam,

Thank you for working with Frank on this. He is wonderful on the roads. I have attached the supporting documentation for Highway 35.

He has asked that I send the following statement for Jerusalem Hill TH 27 to confirm the milage:

In the Town of Rochester, Town Highway #2 Jerusalem Hill Rd. is being maintained as a Class 3 town road. A section of this road has been mapped as a Class 3 Road that intersects with a Private Drive to the right, Rocky Road.

The town has maintained the portion after the intersection of Rocky Road to Class 3 standards for 2,254' or .427 miles, replacing culverts, graveling, etc. for many years. Winter maintenance is also provided for this section. The road continues after that where it changes classification to a public trail.

This section has been classified as a Class 3 NUTS Road on our highway maps and should be considered as a Class 3 adding to the length of Town Highway #27. The milage difference between Class 3 and Class 3 NUTS is .063 will remain as a Class 3 NUTS to the intersection with Town legal trail #3.

Let me know if you have any questions.

Thank you,

Julie



Julie Smith
Town Clerk/Treasurer
Town of Rochester
p (802)767-3631 f (802)767-6028
e townclerk@rochestervermont.org
PO Box 238
Rochester, VT 05767
rochestervermont.org

From: AOT - Mileage Certificates <AOT.MileageCertificates@vermont.gov>

Sent: Wednesday, October 4, 2023 12:15 PM

To: DeAndrea, Pam <Pam.DeAndrea@vermont.gov>; Julie Smith <townclerk@rochestervermont.org>; Joan Allen <selectboardassistant@rochestervermont.org>

Cc: AOT - Mileage Certificates <AOT.MileageCertificates@vermont.gov>

Subject: RE: Rochester TH-35 (State Garage Rd)

Good morning Julie,

I still have TH-35 (State Garage Rd) on my list of roads to update in Rochester for your Town

Highway Map. I am circling back with you because I can't seem to find if you responded to me on this last year or not. Can you ask the road foreman where the Town Road ends and where the National Forest Road begins?

Also, if the Town Road extends past where we have it mapped, it would be great if you could send me the documentation of the Town acquiring that portion of road (such as dedication and acceptance information) and perhaps a survey. If there is a change to the Town owned portion of the road and we have the right documentation, we can add this to the 2024 Mileage Certificate and update the Town Highway Map in 2024. See the emails below for the visuals.

Thank you so much and enjoy this weather!

Pam

Pamela DeAndrea (she/her) | AOT GIS Professional III
Policy, Planning & Research Bureau – Mapping Section
Policy, Planning & Intermodal Development Division
Vermont Agency of Transportation
219 N. Main Street | Barre, VT 05641
802-793-7555 phone | pam.deandrea@vermont.gov
<http://vtrans.vermont.gov>



Help raise money for Vermonters impacted by flood damage and show your Vermont pride with *Vermont Strong* and *Tough Too* license plates and socks. [Click here to purchase your Vermont Strong gear](#) or visit DMV.Vermont.gov/VermontStrong23.

Impacted Vermonters can find resources and referrals by visiting Vermont.Gov/Flood.

From: DeAndrea, Pam <Pam.DeAndrea@vermont.gov>
Sent: Tuesday, October 11, 2022 10:05 AM
To: Julie Smith <townclerk@rochestervermont.org>; Joan Allen <selectboardassistant@rochestervermont.org>
Cc: AOT - Mileage Certificates <AOT.MileageCertificates@vermont.gov>
Subject: RE: Rochester TH-35 (State Garage Rd)

Good morning Julie,

I wanted to follow up with you on TH-35 (State Garage Rd) in Rochester to see if the Road Foreman let you know where the Town Road ends and where the National Forest Road begins. Also, if the Town Road extends past where we had it mapped in the past if there is some documentation of the Town acquiring that portion of road (such as dedication and acceptance information) and perhaps a survey. If there is a change to the Town owned portion of the road and we have the right documentation, we can add this to the 2023 Mileage Certificate and update the Town Highway Map in 2023.

Best,

Pam

Pamela DeAndrea | AOT GIS Professional III
Policy, Planning & Research Bureau – Mapping Section
Policy, Planning & Intermodal Development Division
Vermont Agency of Transportation
219 North Main Street | Barre, VT 05641
802-793-7555 phone | pam.deandrea@vermont.gov
<http://vtrans.vermont.gov>



From: DeAndrea, Pam
Sent: Wednesday, December 22, 2021 9:21 AM
To: Julie Smith <townclerk@rochestervermont.org>; Joan Allen <selectboardassistant@rochestervermont.org>
Cc: Alley, Kerry <Kerry.Alley@vermont.gov>; Croft, Johnathan <Johnathan.Croft@vermont.gov>
Subject: RE: Rochester TH-35 (State Garage Rd)

Thank you so much Julie.

Happy Holidays,

Pam

Pamela DeAndrea (she/her) | AOT GIS Professional III, Mapping Section
Vermont Agency of Transportation
219 North Main Street | Barre, VT 05641
802-793-7555 | pam.deandrea@vermont.gov



From: Julie Smith <townclerk@rochestervermont.org>
Sent: Tuesday, December 21, 2021 11:35 AM
To: DeAndrea, Pam <Pam.DeAndrea@vermont.gov>; Joan Allen <selectboardassistant@rochestervermont.org>
Cc: Alley, Kerry <Kerry.Alley@vermont.gov>; Croft, Johnathan <Johnathan.Croft@vermont.gov>
Subject: RE: Rochester TH-35 (State Garage Rd)

EXTERNAL SENDER: Do not open attachments or click on links unless you recognize and trust the sender.

Hi All,

I have asked the road foreman if he could let me know where the Town Road ends and the National Forest Road begins. I will be in touch.

Thank you,

Julie

NEW EMAIL ADDRESS: townclerk@rochestervermont.org Please change in your contacts. Julie



Julie Smith
Town Clerk/Treasurer
Town of Rochester
p (802)767-3631 f (802)767-6028
e townclerk@rochestervermont.org
PO Box 238
Rochester, VT 05767
rochestervermont.org

From: DeAndrea, Pam <Pam.DeAndrea@vermont.gov>
Sent: Monday, December 20, 2021 3:29 PM
To: Julie Smith <townclerk@rochestervermont.org>; Joan Allen <selectboardassistant@rochestervermont.org>
Cc: Alley, Kerry <Kerry.Alley@vermont.gov>; Croft, Johnathan <Johnathan.Croft@vermont.gov>
Subject: Rochester TH-35 (State Garage Rd)

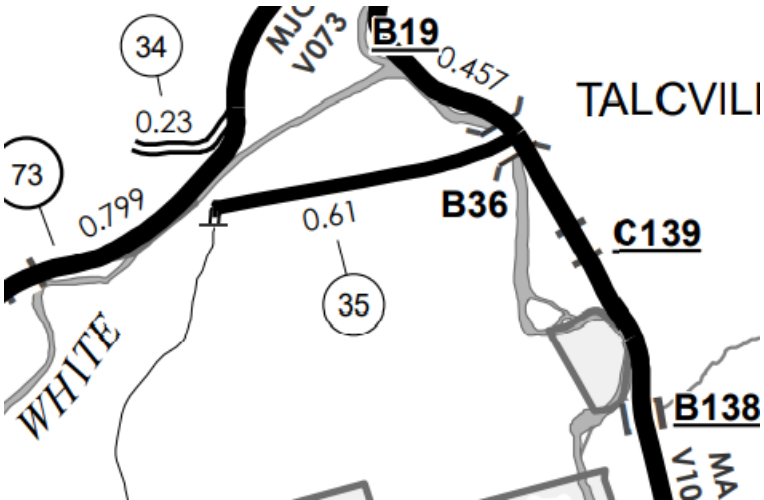
Hi Julie and Joan,

We are trying to nail down the accurate location of the end of TH-35 (State Garage Rd) and the beginning of the National Forest Highway in Rochester. In the last Town Highway Map (below), we mapped it out at the current mileage of 0.61, but we are thinking that TH-35 may extend further. In 2018, we mapped it past the curve in the road to the south more, but does it extend all the way to the driveway of House #700 as shown on the E911 Map Viewer

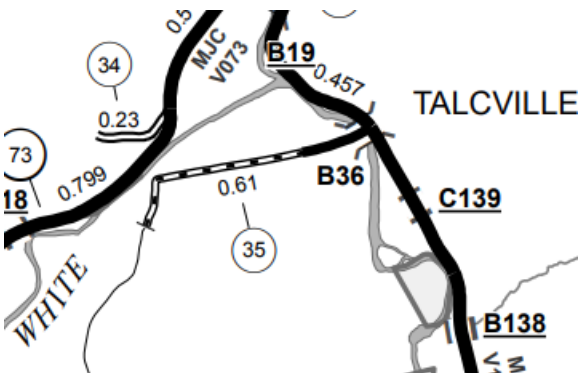
below? You can see in this E911 Map image that the Town ROW parcel also extends to this location.

Can you please confirm the location of the end of TH-35 for us? If it extends to House #700, this may reflect a mileage increase for this road and we can include it in the Mileage Certificate for 2022.

Town Highway Map 2020:



Town Highway Map 2018:



E911 Map Viewer:



Thank you so much and Happy Holidays,

Pam

Pamela DeAndrea (she/her) | AOT GIS Professional III, Mapping Section
Vermont Agency of Transportation
219 North Main Street | Barre, VT 05641
802-793-7555 | pam.deandrea@vermont.gov

