

District 4
Certcode 1411-0

**CERTIFICATE OF HIGHWAY MILEAGE
YEAR ENDING FEBRUARY 10, 2018**

Fill out form, make and file copy with the Town Clerk, and mail ORIGINAL, before February 20, 2018 to:
Vermont Agency of Transportation, Division of Policy, Planning and Intermodal Development, Mapping Section
One National Life Drive, Montpelier, VT 05633.

We, the members of the legislative body of NORWICH in WINDSOR County
on an oath state that the mileage of highways, according to Vermont Statutes Annotated, Title 19, Section 305,
added 1985, is as follows:

PART I - CHANGES TOTALS - Please fill in and calculate totals.

Town Highways	Previous Mileage	Added Mileage	Subtracted Mileage	Total	Scenic Highways
Class 1	0.000			0	0.000
Class 2	14.550			14	0.000
Class 3	61.22			61	5.220
State Highway	18.341	0.026		18.367	0.000
Total	94.111			94.137	5.220
* Class 1 Lane	0.000			0	
* Class 4	19.13			19	0.000
* Legal Trail	2.76			2	

* Mileage for Class 1 Lane, Class 4, and Legal Trail classifications are NOT included in total.

PART II - INFORMATION AND DESCRIPTION OF CHANGES SHOWN ABOVE.

1. NEW HIGHWAYS: Please attach Selectmen's "Certificate of Completion and Opening".
2. DISCONTINUED: Please attach SIGNED copy of proceedings (minutes of meeting).
3. RECLASSIFIED/REMEASURED: Please attach SIGNED copy of proceedings (minutes of meeting).
 US-5 mileage increased by 0.026 from 8.290 to 8.316
4. SCENIC HIGHWAYS: Please attach a copy of order designating/discontinuing Scenic Highways.

IF THERE ARE NO CHANGES IN MILEAGE: Check box and sign below. []

PART III - SIGNATURES - PLEASE SIGN.

Selectmen/ Aldermen/ Trustees Signatures:

Town Manager: [Signature]

T/C/V Clerk Signature: [Signature]

Date Filed: 02/16/18

Please sign ORIGINAL and return it for Transportation signature.

AGENCY OF TRANSPORTATION APPROVAL: Signed copy will be returned to T/C/V Clerk.

APPROVED: [Signature]
Representative, Agency of Transportation

DATE: 4/18/2018

Received

FEB 22 2018

Policy, Planning & Intermodal
Development Division

Vermont Statutes Annotated

19 V.S.A. § 305. Measurement and inspection

§ 305. Measurement and inspection

(a) After reasonable notice to the selectboard, a representative of the agency may measure and inspect the class 1, 2, and 3 town highways in each town to verify the accuracy of the records on file with the agency. Upon request, the selectboard or their designee shall be permitted to accompany the representative of the agency during the measurement and inspection. The agency shall notify the town when any highway, or portion of a highway, does not meet the standards for its assigned class. If the town fails, within one year, to restore the highway or portion of the highway to the accepted standard, or to reclassify, or to discontinue, or develop an acceptable schedule for restoring to the accepted standards, the agency for purposes of apportionment under section 306 of this title shall deduct the affected mileage from that assigned to the town for the particular class of the road in question.

(b) Annually, on or before February 10, the selectboard shall file with the town clerk a sworn statement of the description and measurements of all class 1, 2, 3, and 4 town highways and trails then in existence, including any special designation such as a throughway or scenic highway. When class 1, 2, 3, or 4 town highways, trails, or unidentified corridors are accepted, discontinued, or reclassified, a copy of the proceedings shall be filed in the town clerk's office and a copy shall be forwarded to the agency.

(c) All class 1, 2, 3, and 4 town highways and trails shall appear on the town highway maps by July 1, 2015.

(d) At least 45 days prior to first including a town highway or trail that is not clearly observable by physical evidence of its use as a highway or trail and that is legally established prior to February 10, 2006 in the sworn statement required under subsection (b) of this section, the legislative body of the municipality shall provide written notice and an opportunity to be heard at a duly warned meeting of the legislative body to persons owning lands through which a highway or trail passes or abuts.

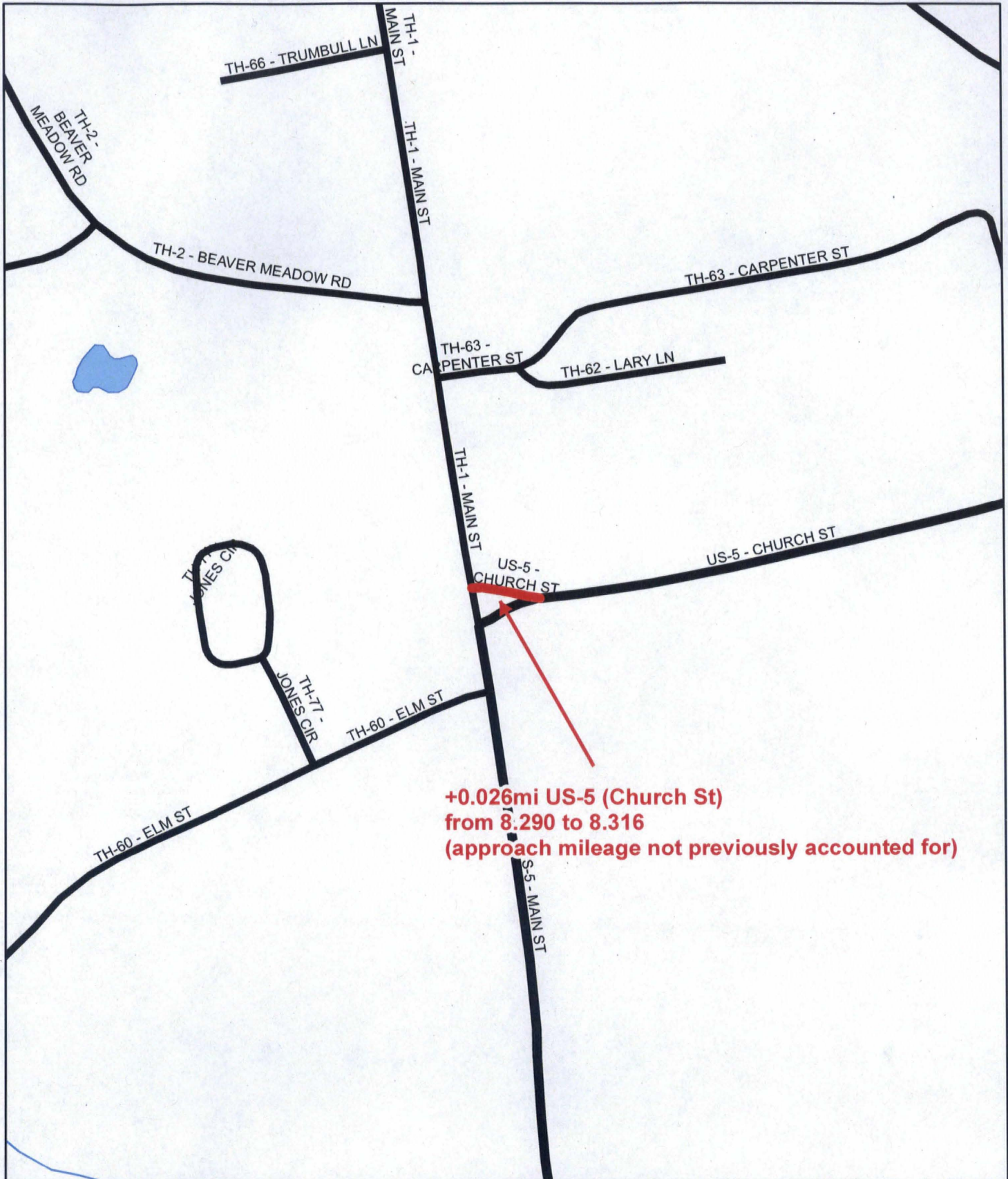
(e) The agency shall not accept any change in mileage until the records required to be filed in the town clerk's office by this section are received by the agency. A request by a municipality to the agency for a change in mileage shall include a description of the affected highway or trail, a copy of any surveys of the affected highway or trail, minutes of meetings at which the legislative body took action with respect to the changes, and a current town highway map with the requested deletions and additions sketched on it. A survey shall not be required for class 4 town highways that are legally established prior to February 10, 2006. All records filed with the agency are subject to verification in accordance with subsection (a) of this section.

(f) The selectboard of any town who are aggrieved by a finding of the agency concerning the measurement, description, or classification of a town highway may appeal to the transportation board by filing a notice of appeal with the executive secretary of the transportation board.

(g) The agency shall provide each town with a map of all of the highways in that town together with the mileage of each class 1, 2, 3, and 4 highway, as well as each trail, and such other information as the agency deems appropriate.

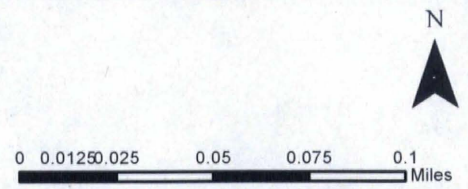
Excerpt of 19 V.S.A. § 305 - *Measurement and inspection* from Vermont Statutes Online located at –
<https://legislature.vermont.gov/statutes/section/19/003/00305>

December 2017



Mileage Certificate Change 2018
NORWICH
(CTUA: 1411-0)

Mapping Section
Division of Policy, Planning, and Intermodal Development
Vermont Agency of Transportation - November 2017



State of Vermont
Division of Policy, Planning and Intermodal Development - Mapping Section
1 National Life Drive
Montpelier, VT 05633-5001
<http://vtrans.vermont.gov/>

Telephone: 802-828-2600
Fax: 802-828-2334
Email: johnathan.croft@vermont.gov

Agency of Transportation

December 22, 2017

John Langhus, Selectboard Chair
Town of Norwich, c/o Town Clerk
PO Box 376
Norwich, VT 05055

preloaded
21/12/2017

Dear Mr. Langhus,

During a recent review of road centerlines in the Town of Norwich, we identified an approach on US-5 at the intersection of TH-1 (Church St and South Main St) that previously had not been included in our highway inventory or mileage. The upcoming Mileage Certificate will reflect the addition of 0.026 miles in the State Highway category to account for this US-5 approach.

A map of the section in question has been included to provide context of the mileage changes.

This change will be preloaded on the 2018 Certificate of Highway Mileage for Norwich. The Certificate is expected to be mailed to the town in early January and should be returned to VTrans by February 20.

Please feel free to contact me with any questions or comments regarding these changes, or mapping in general.

Sincerely,

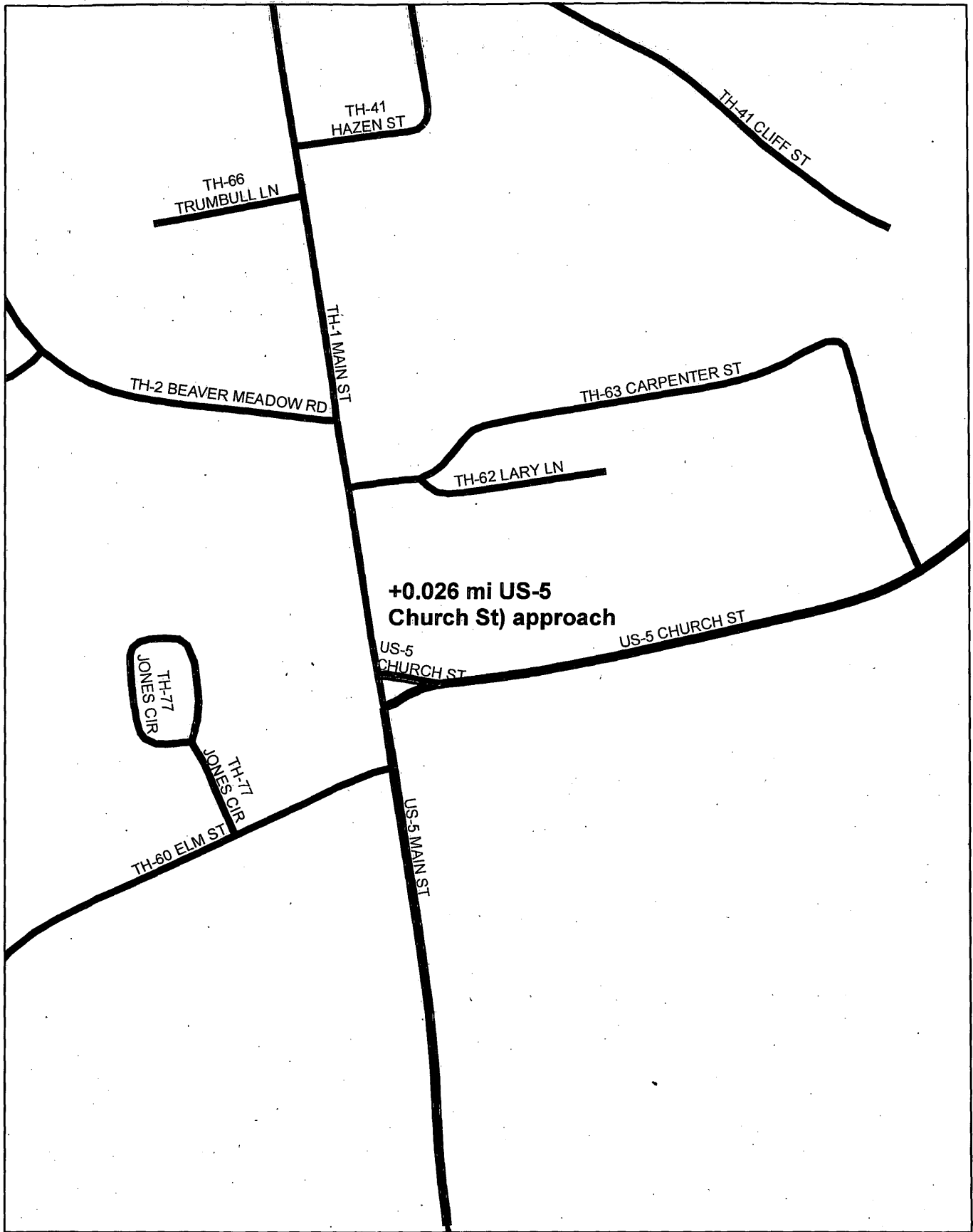


Johnathan Croft
VTrans Mapping Section Chief

JFC/kg

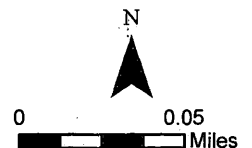
Enclosures

cc: Tammy Ellis – District Transportation Administrator – District 4
Christopher Bump – District Project Manager – District 4



Norwich 2018 Mileage Certificate Preload

Mapping Section
 Division of Policy, Planning and Intermodal Development
 Vermont Agency of Transportation - December 2017





State of Vermont
Division of Policy, Planning and Intermodal Development - Mapping Section
1 National Life Drive
Montpelier, VT 05633-5001
<http://vtrans.vermont.gov/>

Agency of Transportation

Telephone: 802-828-2600
Fax: 802-828-2334
Email: johnathan.croft@vermont.gov

November 28, 2017

Herbert Durfee III, Town Manager
Town of Norwich, c/o Town Clerk
PO Box 376
Norwich, VT 05055

Dear Mr. Durfee,

During a recent review of road centrelines in the Town of Norwich, we identified a couple of areas of note:

- US-5 (Church St) now includes a previously unaccounted-for fork where it intersects with TH-1 (S Main St). Based upon this finding, we have determined the following:
US-5 mileage increased by 0.026 from 8.290 to 8.316 (remeasured)
- TH-97 (named as TH-97) has no apparent signs of physical existence at its indicated location. Our records currently place this road as sharing an intersection five ways with TH-39 (Maple Hill Rd), TH-40 (Maple Hill Rd/Willey Hill Rd), and TH-94 (Upper Pasture Rd), but in the field only the latter three roads are present at this location. Based on our findings from the field visit, we can conclude that our records need to be updated to reflect the current location and/or classification of TH-97. To this end we would request any available information from the Town of Norwich regarding this matter so that we may bring our records up to date, or recommend this road for discontinuance if no evidence of its current existence can be found.

Maps of the highways in question have been included to provide context of the changes.

These changes will be preloaded as deemed necessary on the 2018 Certificate of Highway Mileage for Norwich. The Certificate is expected to be mailed to the town in early January and should be returned to VTrans by February 20.

Please feel free to contact me with any questions or comments regarding these changes, or mapping in general.

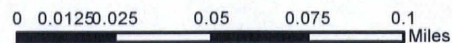
Sincerely,

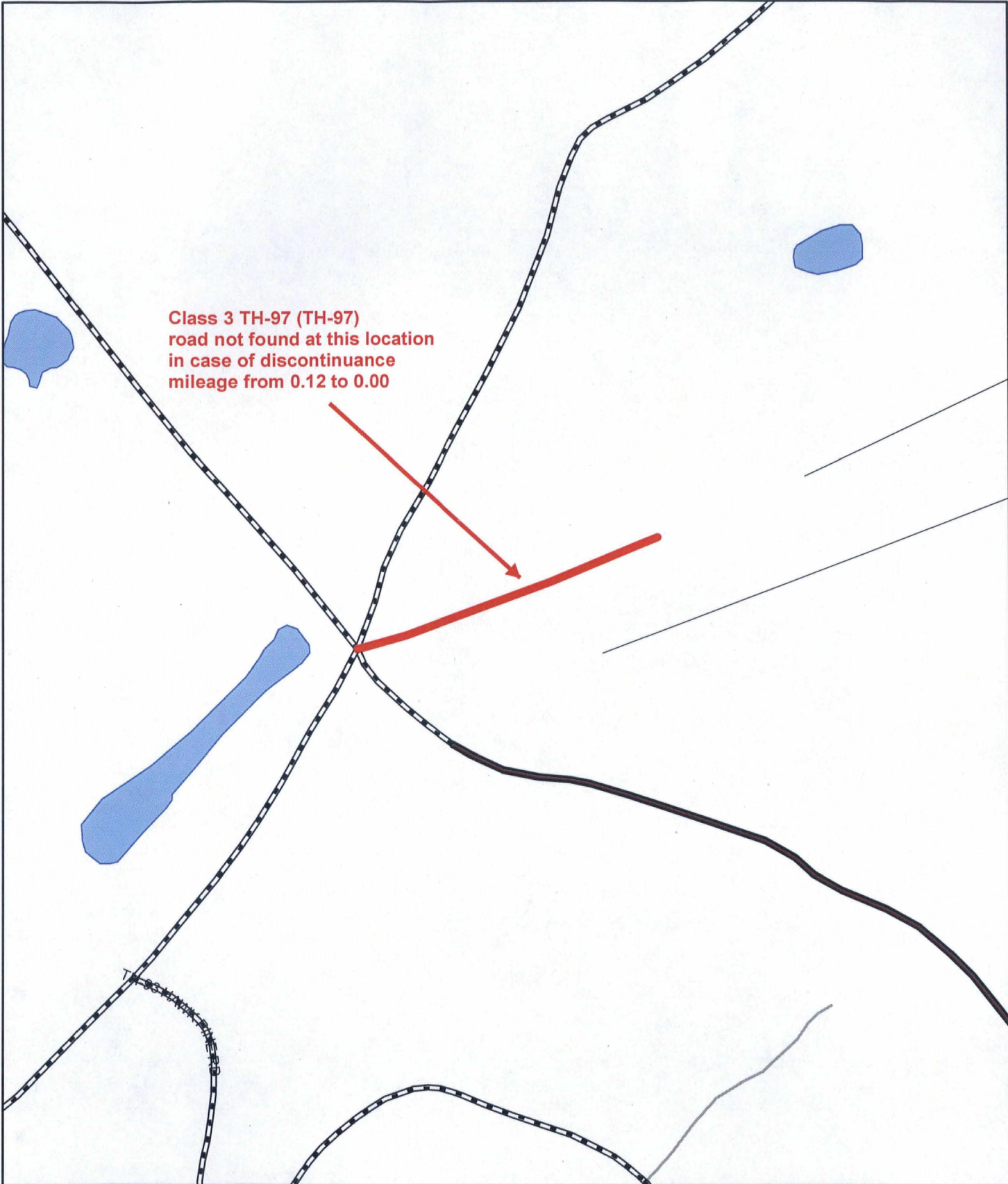
Johnathan Croft
VTrans Mapping Section Chief



Norwich 2018 Mileage Certificate Preload

Mapping Section
 Division of Policy, Planning, and Intermodal Development
 Vermont Agency of Transportation - November 2017





**Class 3 TH-97 (TH-97)
road not found at this location
in case of discontinuance
mileage from 0.12 to 0.00**

Norwich 2018 Mileage Certificate Preload



CERTIFICATE OF HIGHWAY MILEAGE For Year Ending February 10, 1982

Fill out in quadruplicate and file with your Town Clerk on or before February 10, 1982
 (Note section of Vermont Statutes Annotated on reverse side of this sheet)

We, the Selectmen of the town of Norwich on oath state that we have carefully measured all the traveled highways in this town and find that the total mileage of traveled highways according to Title 19, V.S.A. Sec. 15, amended 1973, Act No. 63, not including class 4 town highways, in this town for the year ending February 10, 1982 is as follows:

	TOWN OF <u>NORWICH</u>				STATE HIGHWAYS	TOTAL TRAVELED HIGHWAYS NOT INCLUDING CLASS 4
	TOWN HIGHWAYS					
	CLASS 1	CLASS 2	CLASS 3	CLASS 4		
PREVIOUS MILEAGE as shown February 10, 19 81	---	14.630	60.290	19.460	18.341	93.261
HIGHWAYS ADDED Since February 10, 19 81 according to statute. Explain under paragraph 1 below.			0.120 0.040 0.050 0.080	0.070 0.060 0.100 0.120		0.120 0.040 0.050 0.080
SUB-TOTAL			60.580	19.810		93.551
HIGHWAYS SUBTRACTED Since February 10, 19 81 Those becoming class 4 or discontinued. Explain under paragraphs 2 and 3		0.080	0.070 0.060 1.100 0.120	0.080 0.040		1.070 0.060 0.100 0.120 0.080
TOTAL TRAVELED HIGHWAYS Feb. 10, 19 82		14.550	60.230	19.690	18.341	93.121
SCENIC HIGHWAY MILEAGE <small>Included above (Reference 19 VSA Section 1019)</small>	()	()	()	()	()	TOTAL SCENIC ROADS ()

1. We hereby certify that the following new highways, as substantiated by the attached "Selectmen's Certificate of Completion," have been added since February 10, 19 81:

T 97, +0.120, Class 3, new road

2. We hereby certify that the following highways have been discontinued according to statute, since February 10, 19 81 as substantiated by the attached copy of the proceedings:

3. We hereby certify that the following roads have been reclassified since February 10, 19 81 as substantiated by the attached copy of the proceedings:

T 26, -0.070; T 40, -0.120, C 3, reclassified T 37, -0.100; T 40, +0.080; T 95, +0.050, C 3, reclassification
T 53, +0.040, C 3, Snow Location T 28, -0.060, Class 3
-0.080, Class 2 + 3, due to reclassification not maintained

4. We hereby certify that the following roads have been designated or discontinued as "Town Scenic Roads," since February 10, 19 as substantiated by the attached copy of the proceedings:

SELECTMEN: Charles Hodgdon Sr.
Leonard Cook
George Thruault
 in the county of Windsor

At Norwich the 12 day of February, 19 82 personally appeared Charles Hodgdon Sr., Leonard Cook, George Thruault
 Selectmen of Norwich and made oath to the truth of the foregoing affidavit by them subscribed.

Before me, Janet K. Peirce - Town Exp. 2-10-82
 (Write official title, as Notary Public)

(Town Clerk should fill out following and mail one white and two yellow copies to the Secretary of Transportation, Montpelier, Vermont 05602, on or before February 15th. Retain one yellow copy for town records until approved copy is returned.)

I, Janet K. Peirce Clerk of the Town of Norwich hereby certify that the foregoing is a true copy of record of the certificate of the Selectmen of Norwich relating to highway mileage, filed and recorded at this office February 12, 19 82

Attest Janet K. Peirce Town Clerk
 Approved J. E. Landry Representative, Agency of Transportation 2/18/82 Date

REPUBLIC OF VERMONT
DEPARTMENT OF TRANSPORTATION
CERTIFICATE OF COMPLETION AND OPENING

December 4, 1981

Chairman, Board of Selectmen
Map Town of Norwich
Ident. c/o Janet K. Pierce, Town Clerk Mileage
Letter Norwich, Vermont 05055 Added Explanation

Gentlemen:

T-97 (Prov.) 0.120 New Road
In accordance with Title 19, V.S.A., Section 15, as amended, all the traveled highways in your town were measured in 1981 by Mr. Hodgdon, Selectman, and Mr. Chabot, Road Inventory Chief of this office.

The resulting changes in highway mileage and any changes in classification are indicated on the enclosed map and explained on the attached sheets.

We are also forwarding the Mileage Certificate for your town for the year ending February 10, 1982. For your convenience, we have entered the previous mileage and changes that were brought to our attention during the past year. Any other changes in Class 3 or Class 4 mileage must be entered by you and must be substantiated according to the requirements listed on the enclosed Certificate and as explained in the enclosure (ENCLOSURE 1).

Please refer to the second form (ENCLOSURE 2) for specific instructions relative to the "SCENIC HIGHWAY MILEAGE" portion of your Mileage Certificate.

All copies of the Certificate must be completed and sworn to before a Notary Public. One white and two yellow copies of the signed and completed Certificate should be returned to this office no later than February 15, 1982. The designated representative of the Agency of Transportation will approve the town's copy, which will then be returned to the Town Clerk. The Town Clerk should retain the third yellow copy for the town's records until the "APPROVED" copy has been returned.

If you have any questions or need assistance, please contact either Mr. Edward Chabot, Road Inventory Chief (828-2568), Mr. John Gilligan, Business Manager (828-2671), or myself at 828-2675.

Sincerely,
J. E. R. Landry
J. E. R. Landry
Project Planning Engineer

JERL/CB/sla
Enc.

ending at

No. miles

Beginning at

TOWN HIGHWAY MILEAGE CHANGES
REQUIRING RIGHT-OF-WAY AND
CERTIFICATE OF COMPLETION AND OPENING

<u>Map Ident. Letter</u>	<u>Town Highway Number</u>	<u>Mileage Added</u>	<u>Explanation</u>
I	T-97 (Prov.)	0.120	New Road

ending at

No. miles

Beginning at

CERTIFICATE OF COMPLETION AND OPENING
OF A HIGHWAY FOR PUBLIC TRAVEL

Janet K. Pierce, Town Clerk of the Town
of Norwich, Vermont.

Pursuant to Title 19, V.S.A., Section 15, as amended 1973, this is to certify that
the following described section of Class 3 Highway in the Town of
Norwich was COMPLETED AND OPEN FOR PUBLIC TRAVEL
on December 12, 19 78.

DESCRIPTION OF RIGHT-OF-WAY: Beginning
See Warranty Deed Attached

and as shown on a Highway Map of the TOWN of NORWICH,
dated Feb/12, 1982, and filed in Book 13 on page 32 of the Records
of the Town of Norwich by the Town Clerk of
said Norwich incorporated herein by reference and attested to on
said map by said Town Clerk.

Dated at Norwich, County of Windsor and State of
Vermont, this 12 day of February, A.D., 19 82.

Charles Hodgdon BOARD
Leonard Cook OF
Samuel P. Howard SELECTMEN
Shirley R. Merrill ALDERMEN
TRUSTEES

and the MAYOR of the City of _____

Norwich, VERMONT
February 12, 19 82.

THE ABOVE IS A TRUE COPY OF THE DESCRIPTION OF CLASS 3 HIGHWAY COMPLETED AND OPENED
FOR PUBLIC TRAVEL, RECORDED IN BOOK 13 ON PAGE 32 OF THE Town RECORDS
OF THE Town OF Norwich ON THE 12 DAY OF February,
19 82, AT One fifteen O' CLOCK, P.M.

ATTEST: Janet K. Pierce
Town CLERK OF Norwich, VERMONT

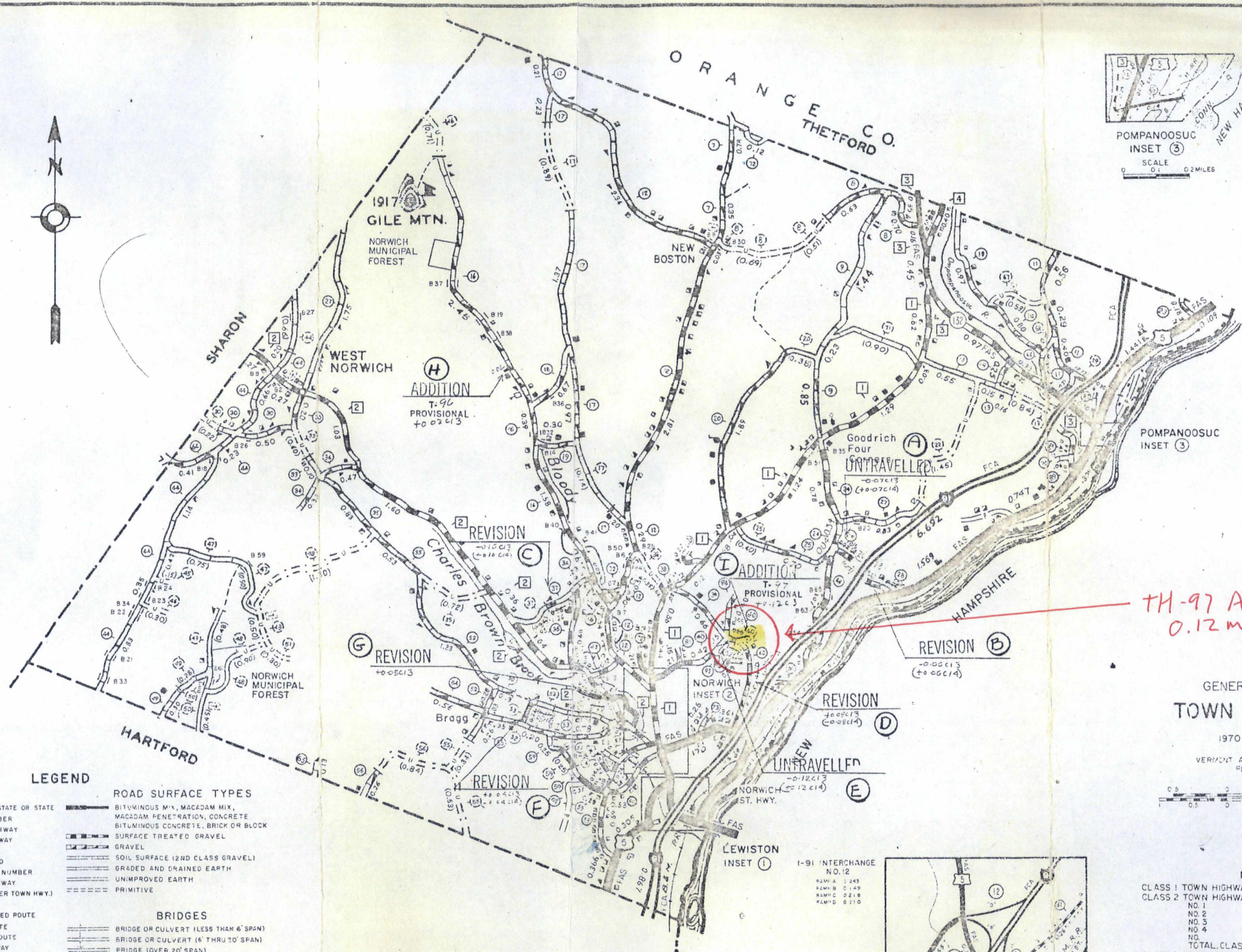
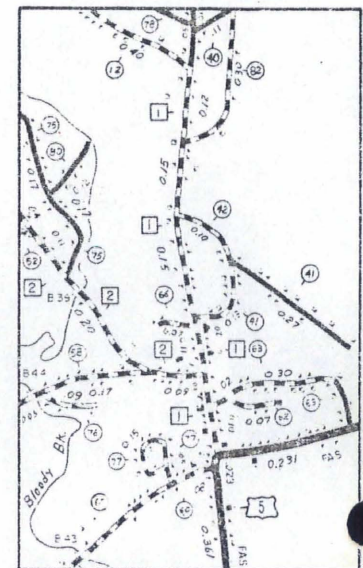
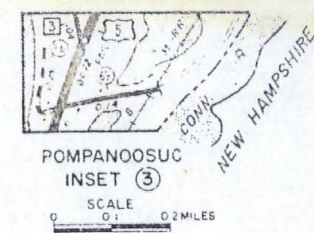
Rev. 11/73

to a point in a stone wall marking the Northerly right of way of said
Loveland Road; thence continuing in a generally Northwesterly direction
along said stone wall marking the Northerly right of way of said
Loveland Road to the point of beginning.
Donald C. Andresen and Nancy A. Newberry

1982

SUMMARY OF TOWN HIGHWAYS

TOWN HWY NO	LENGTH IN MILES	CLASS
7	1.16	
8	1.33	(1.20)
9	2.52	
10	1.77	
11	1.46	
12	7.21	
13	0.86	(0.84)
14	0.25	
15	—	
16	4.51	(0.71)
17	2.77	(1.63)
18	0.67	
19	0.30	
20	1.89	(0.38)
21	—	
22	0.83	(1.45)
23	0.18	
24	2.30	
25	0.70	(0.40)
26	0.22	(0.07)
27	1.75	(0.02)
28	0.26	(0.17)
29	—	
30	0.83	(0.22)
31	—	
32	0.07	
33	0.10	(0.60)
34	0.86	
35	1.36	(0.72)
36	0.91	
37	0.36	(0.45)
38	0.06	(0.35)
39	0.66	
40	1.76	(0.24)
41	0.40	
42	0.10	
43	0.12	
44	3.83	(0.66)
45	—	(0.15)
46	—	(0.30)
47	—	(1.25)
48	—	(2.70)
49	0.30	(0.78)
50	—	(0.55)
51	—	(0.30)
52	3.00	
53	1.07	(0.12)
54	0.56	
55	0.26	(0.87)
56	0.26	(0.84)
57	0.18	
58	1.29	
59	0.68	(0.25)
60	0.61	
61	0.38	
62	0.07	
63	0.32	
64	0.41	
65	0.13	
66	0.07	
67	—	(0.53)
68	0.41	
69	0.14	
70	0.06	
71	—	(0.90)
72	0.12	
73	0.25	
74	0.21	
75	0.34	
76	0.09	
77	0.20	
78	0.21	
79	0.22	
80	0.12	
81	0.15	
82	0.30	
83	0.07	
84	0.26	
85	0.09	
86	0.25	
87	0.30	
88	0.15	
89	0.50	
90	0.19	
91	—	
92	0.35	
93	0.69	
94	0.40	
95	0.26	
96	0.26	
97	1.12	
98	—	
99	—	
TOTALS	60.29	49.87




TH-97 Addition
0.12 miles, provisional

GENERAL HIGHWAY MAP
TOWN OF NORWICH

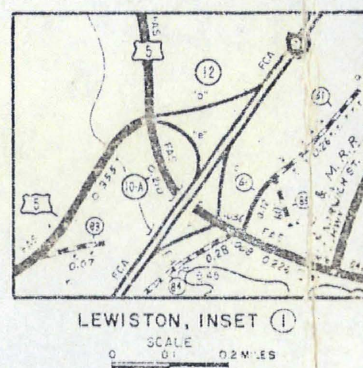
1970 POPULATION: 1966

PREPARED BY
VERMONT AGENCY OF TRANSPORTATION
PLANNING DIVISION
SCALE



- LEGEND**
- HIGHWAYS**
 - 7 DIVIDED HWY, INTERSTATE OR STATE INTERCHANGE NUMBER
 - 2-LANE STATE HIGHWAY
 - END OF STATE HIGHWAY
 - TOWN HIGHWAY
 - UNTRAVELLED ROAD
 - PRIVATE ROAD AND NUMBER
 - DISCONTINUED HIGHWAY
 - LEGAL TRAIL (FORMER TOWN HWY.)
 - FOOT TRAIL
 - 89 INTERSTATE NUMBERED ROUTE
 - 2 U.S. NUMBERED ROUTE
 - 22 STATE NUMBERED ROUTE
 - 4 CLASS 1 TOWN HIGHWAY
 - 2 CLASS 2 TOWN HIGHWAY
 - 2 CLASS 3 TOWN HIGHWAY
 - 6 CLASS 4 TOWN HIGHWAY
 - FCA FULLY CONTROLLED ACCESS
 - FAP FEDERAL AID PRIMARY HIGHWAY
 - FAS FEDERAL AID SECONDARY HIGHWAY
 - FAS FEDERAL AID SECONDARY ENDS
 - NFH NATIONAL FOREST HIGHWAY
 - SFH STATE FOREST HIGHWAY
 - ROAD SURFACE TYPES**
 - BITUMINOUS MIX, MACADAM MIX, MACADAM PENETRATION, CONCRETE
 - BITUMINOUS CONCRETE, BRICK OR BLOCK
 - SURFACE TREATED GRAVEL
 - GRAVEL
 - SOIL SURFACE (2ND CLASS GRAVEL)
 - GRADED AND DRAINED EARTH
 - UNIMPROVED EARTH
 - PRIMITIVE
 - BRIDGES**
 - BRIDGE OR CULVERT (LESS THAN 6' SPAN)
 - BRIDGE OR CULVERT (6' THRU 20' SPAN)
 - BRIDGE (OVER 20' SPAN)
 - HIGHWAY UNDERPASS
 - HIGHWAY OVERPASS
 - COVERED BRIDGE
 - BIC BRIDGE NUMBER
 - MISCELLANEOUS**
 - RAILROAD AND GRADE CROSSING
 - VILLAGE CENTER
 - CULTURAL FEATURES**
 - FARM UNIT
 - DWELLING (other than farm)
 - SEASONAL DWELLING
 - MOBILE DWELLING
 - BUSINESS
 - SCHOOL
 - CHURCH
 - POST OFFICE
 - CEMETERY
 - SANITARY LANDFILL
 - GRAVEL PIT
 - SUGAR HOUSE

NOTES
Inventory date of cultural features is 1961.
The untraveled highways (laid-out town highways), discontinued highways, and legal trails shown hereon are those of which the Department of Highways has record; others may exist.



MILEAGE SUMMARY

CLASS 1 TOWN HIGHWAYS:	0.000
CLASS 2 TOWN HIGHWAYS:	
NO. 1	569
NO. 2	563
NO. 3	291
NO. 4	0.40
NO.	
TOTAL CLASS 2 TOWN HWYS.	14.63
CLASS 3 TOWN HIGHWAYS	
TOTAL TOWN HWYS.	60.29
74.92	
STATE HIGHWAYS	
INTERSTATE HWY. NO. 91	7.559
INTERSTATE RAMPS	0.520
TOTAL INTERSTATE HWYS.	8.379
STATE HWY. U.S. 5	8.290
STATE HWY. VT. 10A	0.522
STATE HWY. NORWICH	1.150
STATE HWY.	
TOTAL NON-INTERSTATE HWYS.	9.962
TOTAL STATE HWYS.	18.341
TOTAL TRAVELED HWYS., FEB. 10, 1961	93.001

EXCLUDES CLASS 4 MILEAGE

not 1985