

CERTIFICATE OF HIGHWAY MILEAGE
YEAR ENDING FEBRUARY 10, 2017

Fill out form, make and file copy with the Town Clerk, and mail ORIGINAL, before February 20, 2017 to: Vermont Agency of Transportation, Division of Policy, Planning and Intermodal Development, Mapping Section One National Life Drive, Montpelier, VT 05633.

We, the members of the legislative body of WHITINGHAM in WINDHAM County on an oath state that the mileage of highways, according to Vermont Statutes Annotated, Title 19, Section 305, added 1985, is as follows:

PART I - CHANGES TOTALS - Please fill in and calculate totals.

Table with 6 columns: Town Highways, Previous Mileage, Added Mileage, Subtracted Mileage, Total, Scenic Highways. Rows include Class 1, Class 2, Class 3, State Highway, Total, Class 1 Lane, Class 4, and Legal Trail.

* Mileage for Class 1 Lane, Class 4, and Legal Trail classifications are NOT included in total.

PART II - INFORMATION AND DESCRIPTION OF CHANGES SHOWN ABOVE.

- 1. NEW HIGHWAYS: Please attach Selectmen's "Certificate of Completion and Opening".
2. DISCONTINUED: Please attach SIGNED copy of proceedings (minutes of meeting).
3. RECLASSIFIED/REMEASURED: Please attach SIGNED copy of proceedings (minutes of meeting).
4. SCENIC HIGHWAYS: Please attach a copy of order designating/discontinuing Scenic Highways.

IF THERE ARE NO CHANGES IN MILEAGE: Check box and sign below. [X]

PART III - SIGNATURES - PLEASE SIGN.

Selectmen/ Aldermen/ Trustees Signatures:

Handwritten signatures of selectmen/aldermen/trustees on a line.

T/C/V Clerk Signature:

Handwritten signature of the T/C/V Clerk.

Date Filed:

February 3, 2017

Please sign ORIGINAL and return it for Transportation signature.

AGENCY OF TRANSPORTATION APPROVAL:

Signed copy will be returned to T/C/V Clerk.

APPROVED:

Handwritten signature and title: Representative, Agency of Transportation

DATE:

2/8/2017

Vermont Statutes Annotated

19 V.S.A. § 305. Measurement and inspection

Received

FEB 08 2017

Policy, Planning & Intermodal
Development Division

§ 305. Measurement and inspection

(a) After reasonable notice to the selectboard, a representative of the agency may measure and inspect the class 1, 2, and 3 town highways in each town to verify the accuracy of the records on file with the agency. Upon request, the selectboard or their designee shall be permitted to accompany the representative of the agency during the measurement and inspection. The agency shall notify the town when any highway, or portion of a highway, does not meet the standards for its assigned class. If the town fails, within one year, to restore the highway or portion of the highway to the accepted standard, or to reclassify, or to discontinue, or develop an acceptable schedule for restoring to the accepted standards, the agency for purposes of apportionment under section 306 of this title shall deduct the affected mileage from that assigned to the town for the particular class of the road in question.

(b) Annually, on or before February 10, the selectboard shall file with the town clerk a sworn statement of the description and measurements of all class 1, 2, 3, and 4 town highways and trails then in existence, including any special designation such as a throughway or scenic highway. When class 1, 2, 3, or 4 town highways, trails, or unidentified corridors are accepted, discontinued, or reclassified, a copy of the proceedings shall be filed in the town clerk's office and a copy shall be forwarded to the agency.

(c) All class 1, 2, 3, and 4 town highways and trails shall appear on the town highway maps by July 1, 2015.

(d) At least 45 days prior to first including a town highway or trail that is not clearly observable by physical evidence of its use as a highway or trail and that is legally established prior to February 10, 2006 in the sworn statement required under subsection (b) of this section, the legislative body of the municipality shall provide written notice and an opportunity to be heard at a duly warned meeting of the legislative body to persons owning lands through which a highway or trail passes or abuts.

(e) The agency shall not accept any change in mileage until the records required to be filed in the town clerk's office by this section are received by the agency. A request by a municipality to the agency for a change in mileage shall include a description of the affected highway or trail, a copy of any surveys of the affected highway or trail, minutes of meetings at which the legislative body took action with respect to the changes, and a current town highway map with the requested deletions and additions sketched on it. A survey shall not be required for class 4 town highways that are legally established prior to February 10, 2006. All records filed with the agency are subject to verification in accordance with subsection (a) of this section.

(f) The selectboard of any town who are aggrieved by a finding of the agency concerning the measurement, description, or classification of a town highway may appeal to the transportation board by filing a notice of appeal with the executive secretary of the transportation board.

(g) The agency shall provide each town with a map of all of the highways in that town together with the mileage of each class 1, 2, 3, and 4 highway, as well as each trail, and such other information as the agency deems appropriate.

Excerpt of 19 V.S.A. § 305 - *Measurement and inspection* from Vermont Statutes Online located at – <http://legislature.vermont.gov/statutes/section/19/003/00305>

State of Vermont
Policy, Planning & Intermodal Development Division
Mapping Section
One National Life Drive
Montpelier, VT 05633-5001
<http://vtrans.vermont.gov>

Agency of Transportation

Telephone: 802-828-2600
Fax: 802-828-2334
Email: johnathan.croft@vermont.gov

MEMORANDUM

TO: Chris Cole, Secretary of Transportation

FROM: Michele Boomhower, Director of Policy, Planning and Intermodal Development
By: Johnathan Croft, AOT GIS Database Administrator

DATE: December 6, 2016

SUBJECT: Class 2 Town Highway Transfer


Town: Whitingham Description: Gates Pond Road (TH-41, 1.99 miles)

Review of the subject Class 2 Town Highway transfer request has been completed in accordance with AOT guidelines with the following results:

<u>Policy Guidelines (Minimum Requirements)</u>		<u>This Road</u>
Classification Rating	70 points	65 points
Paved Typical	22' (shoulder to shoulder)	22'
Gravel Typical	20' (shoulder to shoulder)	Not Applicable
Class 2 Mileage Percent	25%	Without Transfer 18.91%
		With Transfer 22.27%

This transfer to the Class 2 Town Highway system is **not recommended**.

This road does not meet the Classification Rating Guidelines, and does not warrant transfer to class 2 town highway at this time. The requested section dead ends at the Halifax Town Line and does not have a logical terminal, which disqualifies the segment from certain points in the rating. It is recommended that the Town of Whitingham and the Town of Halifax jointly submit a request for class 2 transfer that includes logical terminals, such as a class 2 or state highway in Halifax, and does not dead end the section.

APPROVED: 
Chris Cole
Secretary of Transportation

Date: 12/8/16

JFC/jfc

CC: District 1 DTA, Rob Faley
District 2 DTA, Tammy Ellis
Regional Planning Coordinator
PPAID Business Manager
Mapping Section File



TH-41 - 1.99 miles

County-Town Code: 1321

TOWN	LENGTH IN MILES	WHY. CLASS	CLASS
No. 3			
4	0.13		
5	2.46		
6	0.80		
7	0.20		
8	0.43	(0.33)	
9	2.40		
10	0.22		
11	0.25		
12	1.00		
14	0.86	(0.20)	
15	2.21	(0.10)	
16	0.14	(0.40)	
17	0.62		
18	0.14		
19	0.08		
20	1.00		
21	0.25		
22	1.51		
23	0.28		
24	0.94		
25	0.37		
27	0.50	(0.18)	
28	0.85		
29	0.29		
30	0.27		
31	1.43		
32	0.25		
33	0.68		
34		(0.34)	
35	0.31		
36	1.50		
37		(1.16)	
38	1.51		
39	1.00		
40	0.48	(0.37)	
41	1.90		
42	0.77		
43	0.83		
44	2.07	(0.20)	
45	0.22		
46	0.08		
47	2.15		
48	0.65		
49	0.60	(0.49)	
50	0.92		
51	0.05		
52	1.03	(0.20)	
53	1.09		
54	0.50		
55	0.82		
56	1.80		
57	0.28		
59	0.20		
60	0.29		
61	0.06		
62	0.06		
63	0.01		
64	0.01		
65	0.01		
66	0.01		
67	0.01		
68	0.70		
70	0.13	(0.50)	
71	1.25		
TOTAL	48.04		4.73

MILEAGE SUMMARY

CLASS 2	CLASS 3	TOTAL CLASS 2	TOTAL CLASS 3	TOTAL TOWN
TH-1		3.300		
TH-2		1.270		
TH-3		8.030		
TOTAL CLASS 2		11.200		
TOTAL CLASS 3			48.04	
TOTAL TOWN			59.240	

STATE HIGHWAY

VT-100	VT-112	TOTAL STATE HIGHWAY	TOTAL STATE
		10.730	
		1.604	
TOTAL STATE HIGHWAY		12.334	12.334

TOTAL, TRAVELED HIGHWAYS, FEB. 10, 2015: 71.574
(Excludes Class 4, Legal Trail, and Unimproved/Discontinued Highways)

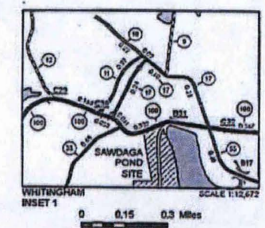
TOWN HWY. LENGTH IN MILES "HOT UP TO STANDARD"

No.	LENGTH	TOTAL
19	0.07	0.07

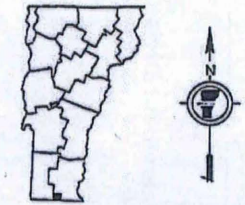
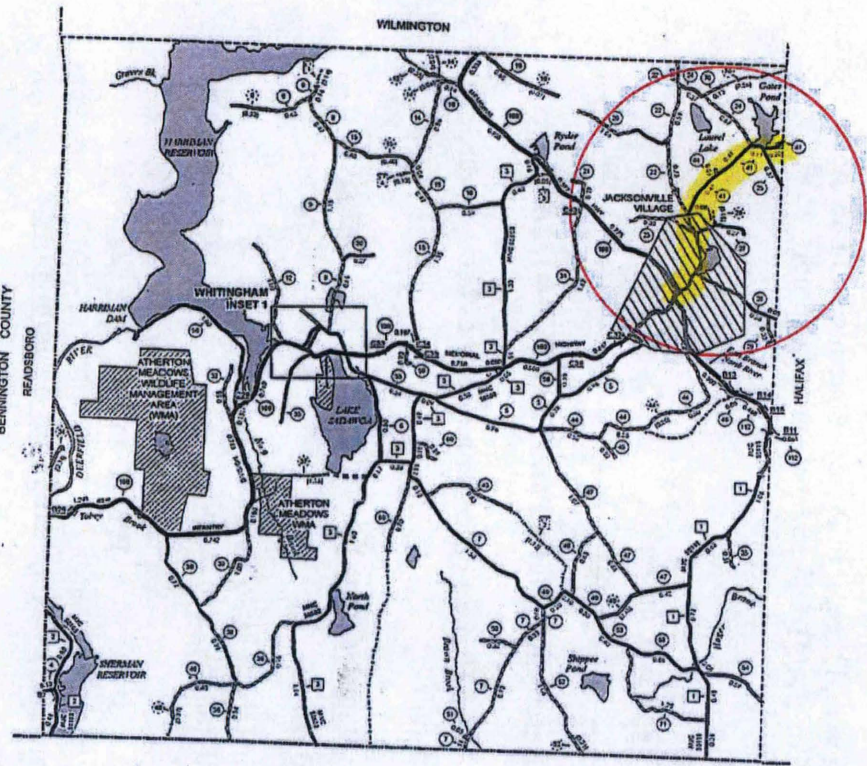
*The sections of the town highways listed above are to be Class 2, but have been downgraded "Hot Up to Standard" and are functionally Class 4 Town Highways

LEGAL TRAIL LENGTH IN MILES

No.	LENGTH	TOTAL
1	0.14	0.14
2	1.13	1.13
3	0.02	0.02
4	0.12	0.12
TOTAL	1.41	1.41

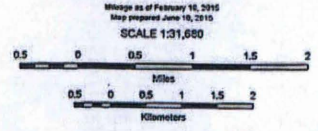


TH-41 - Gates Pond Road



VERMONT GENERAL HIGHWAY MAP
Town of Whitingham

WINDHAM COUNTY
Transportation District #1
Prepared by the Vermont Agency of Transportation
Division of Policy, Planning and Intermodal Development
in cooperation with
U.S. Department of Transportation
Federal Highway Administration



- HIGHWAYS**
 - INTERSTATE OR DIVIDED HIGHWAY
 - INTERSTATE
 - STATE - HARD SURFACE OR PAVED
 - TOWN - HARD SURFACE OR PAVED
 - U.S. ROUTE
 - STATE ROUTE
 - CLASS 1
 - CLASS 2
 - CLASS 3
 - CLASS 4
 - LEGAL TRAIL
- LEGEND**
 - PUBLIC LAND - GREEN MOUNTAIN NATIONAL FOREST
 - PUBLIC LAND - STATE/UNIVERSITY
 - POLITICAL SUBDIVISIONS
 - COUNTY BOUNDARY
 - TOWN BOUNDARY
 - VILLAGE BOUNDARY
 - UPPER CORNER BOUNDARY
 - WATER BODY
 - STREAM OR BROOK
 - BRIDGE OR CULVERT
 - BRIDGE OR CULVERT > 20'
 - BRIDGE OR CULVERT 9' - 20'
 - VESICIT BRIDGE
 - VESICIT CULVERT > 6'
 - STATE BRIDGE OR CULVERT IDENTIFIER
 - TOWN BRIDGE OR CULVERT IDENTIFIER
- FEDERAL CLASSIFICATION IDENTIFIERS**
 - PAV. DUAL OR COLLECTOR
 - MA. SENIOR ARTERIAL
 - MA. BRANCH COLLECTOR
 - MA. SENIOR COLLECTOR
 - PR. PRINCIPAL ARTERIAL

DISCLAIMER:
The unimproved highways (hot-up town highways), discontinued highways, and legal trail sections are those of which the Agency of Transportation has record; others may exist.
Highway and bridge data by the Agency of Transportation, Town street structures are drawn from the Vermont Online Bridge & Culvert Inventory Tool (VOCIT) database. All other data from the Vermont Center for Geographic Information. Only named streams are shown.

Vermont State Plane Coordinate System
North American Datum of 1983
SPCS Zone Number: 4803
Geoid Reference System: 80
4,000-meter grid, Easting - Northing

TH-41

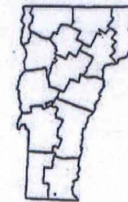
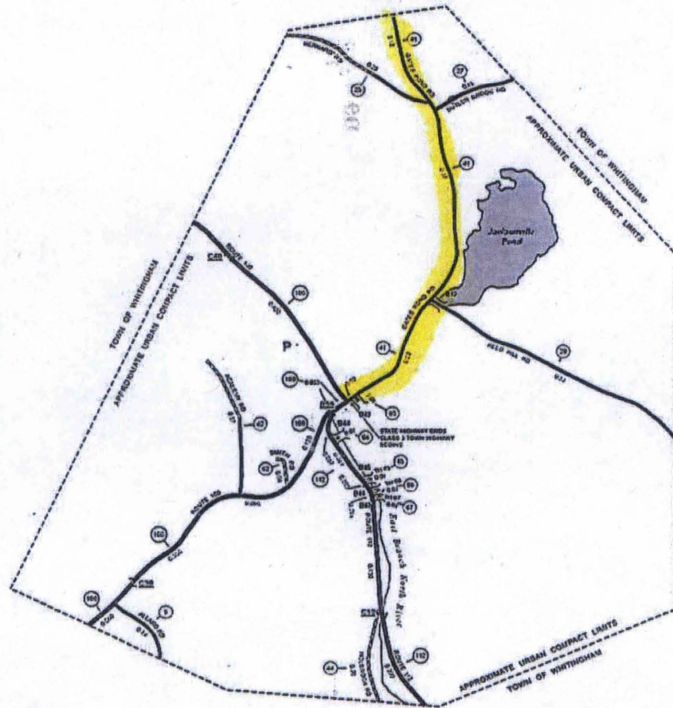
W HITING-HAM - JACKSONVILLE VILLAGE, WINDHAM COUNTY - 2015

County-Town Code 1321, Urban Area Code 1

TOWN HWY. No.	LENGTH IN MILES	CLASS 3	CLASS 4	TOWN ROAD NAME
5	0.14			ALLARD RD
23	0.28			SHERARD RD
27	0.15			BUTLER BROOK RD
28	0.53			FRED HILL RD
41	0.60			GATES POND RD
42	0.27			ACADEMY RD
44	0.20			HOLBROOK RD
62	0.05			SOUTH RD
63	0.01			TH 63
64	0.01			TH 64
65	0.01			TH 65
66	0.01			TH 66
67	0.01			TH 67
TOTAL	2.48	0.00		

MILEAGE SUMMARY		
CLASS 3	TOTAL CLASS 3	2.48
TOTAL TOWN		
STATE HIGHWAY	TOTAL TOWN	2.48
VT-100	1.057	
VT-112	0.275	
TOTAL STATE HIGHWAY		
TOTAL STATE HIGHWAY	TOTAL STATE	1.642
TOTAL STATE HIGHWAY	TOTAL STATE	1.642
TOTAL TRAVELED HIGHWAYS, FEB. 10, 2015: 4,122		
<small>(Excludes Class 4, Legal Trail, and Unimproved/Gravel Mileage)</small>		

- HIGHWAYS**
- INTERSTATE
- U.S. ROUTE
- STATE ROUTE
- CLASS 1
- CLASS 2
- CLASS 3
- CLASS 4
- LEGAL TRAIL
- GRAVEL
- SOIL OR GRADED AND DRAINED EARTH
- UNIMPROVED OR PRIMITIVE
- IRREGULAR OR UNTRAVELED
- LEGAL TRAIL
- DISCONTINUED
- HIGHWAY CLASS CHANGE
- RAILROAD
- INACTIVE RAILROAD
- PUBLIC LAND - GREEN MOUNTAIN NATIONAL FOREST
- PUBLIC LAND - STATE/MUNICIPAL
- POLITICAL SUBDIVISIONS**
- STATE BOUNDARY
- COUNTY BOUNDARY
- TOWN BOUNDARY
- VILLAGE BOUNDARY
- URBAN COMPACT BOUNDARY
- WATER BODY
- STREAM OR BROOK
- BRIDGE OR CULVERT
- BRIDGE OR CULVERT # 20'
- BRIDGE OR CULVERT # 10'-20'
- WOODEN BRIDGE
- WOODEN CULVERT # 4'
- STATE BRIDGE OR CULVERT IDENTIFIER
- TOWN BRIDGE OR CULVERT IDENTIFIER
- NATIONAL FOREST ROAD
- STATE FOREST HIGHWAY
- PARK AND RIDE
- FEDERAL CLASSIFICATION IDENTIFIER
- URBAN ARTERIAL OR COLLECTOR
- MINOR ARTERIAL
- MAJOR COLLECTOR
- MINOR COLLECTOR
- PRINCIPAL ARTERIAL



VERMONT
GENERAL HIGHWAY MAP

Village of Jacksonville

WINDHAM COUNTY


Transportation District #1

Prepared by the
Vermont Agency of Transportation
Division of Policy, Planning and Intermodal Development

In cooperation with
U.S. Department of Transportation
Federal Highway Administration

Mileage as of February 10, 2015
Map prepared June 11, 2015

SCALE 1:6,236



DISCLAIMER:
The untraveled highways (dashed town highways), discontinued highways, and legal trails herein are those of which the Agency of Transportation has record; others may exist.

Highway and bridge data by the Agency of Transportation. Town short structures are drawn from the Vermont Online Bridge & Culvert Inventory Tool (VOICIT) database. All other data from the Vermont Center for Geographic Information. Only named streams are shown.

Vermont State Plane Coordinate System
North American Datum of 1983
SPCS_Zone_Jermoloff_4420
Geographic Reference System: G
2,000-meter gird, Easting - Northing