

# CERTIFICATE OF HIGHWAY MILEAGE FOR YEAR ENDING FEB. 10, 1987

Fill out the certificate, file yellow copy with the Town Clerk, and mail white original to Vt. Agency of Transportation, Project Planning Division before February 10, 1987.

▶ IF NO CHANGES IN MILEAGE, OMIT PART I, CHECK BOX IN PART II, AND SIGN PART III. ◀

## PART I

DISTRICT 2

We, the Selectmen/Trustees/Aldermen of Townshend, Windham County on an oath state that the mileage of highways, according to Title 19, V. S. A., Sec. \* 305, added 1985, is as follows:

	TOWN HIGHWAYS				STATE HIGHWAYS	TOTAL EXCLUDING CLASS 4
	CLASS 1	CLASS 2	CLASS 3	CLASS 4		
PREVIOUS MILEAGE AS SHOWN FEBRUARY 10, 1986	0.000	10.620	42.580	6.540	7.319	60.519
MILEAGE ADDED SINCE FEBRUARY 10, 1986 EXPLAIN UNDER (1) BELOW			0.340			0.340
SUB TOTAL			42.920			60.859
MILEAGE SUBTRACTED SINCE FEBRUARY 10, 1986 EXPLAIN UNDER (2) AND (3)						
TOTAL HIGHWAY MILEAGE FEB. 10, 1987	0.000	10.620	42.920	6.540	7.319	60.859
SCENIC HIGHWAY MILEAGE (19 VSA 2502)						

### DURING THE PAST YEAR THE FOLLOWING CHANGES HAVE OCCURRED.

(1) We hereby certify that the following new highways, as substantiated by the attached 'Selectmen's Certificate of Completion' have been added.

TH #32 A, 1775 ft. right-of-way of former West River Railroad, 0.340-Class 3

(2) We hereby certify that the following highways have been discontinued according to statute and are substantiated by the attached copy of the proceedings.

(3) We hereby certify that the following highways have been reclassified/remeasured and are substantiated by the attached copy of the proceedings.

(4) We hereby certify that the following highways have been designated or discontinued as 'Town Scenic Highways', and are substantiated by the attached copy of the proceedings.

## PART II CHECK BOX IF NO CHANGES IN MILEAGES.

### PART III

SELECTMEN/ALDERMEN/TRUSTEES  
SIGNATURES

Robert B. Monson  
Ruth Dugasault  
Ivan Robinson  
Ann Stowell

Town/City/Village/Clerk Signature: Frances A. Lucier attests that this record of highway mileage was filed and recorded on Feb. 2, 1987.

Approved: Joe Landry  
Representative, Agency of Transportation

2/6/87  
Date

Frances A. Lucier  
JANET SLEEPER

TOWN CLERK AND TREASURER

Office Phone 365-7300

Townshend, Vermont 05853

February 4, 1987

034

Dear Sirs:

Enclosed please find the Town of Townshend's certificate of mileage for year ending Feb. 10, 1987. Please mail back yellow copy after it has been signed.

Sincerely,

*Frances A. Lucier*  
Frances A. Lucier  
Town Clerk

0.34

Certification of Completion and Opening of a Highway for Public Travel  
Town Highway #32A

May 5,  
1986

CERTIFICATE OF COMPLETION AND OPENING  
OF A HIGHWAY FOR PUBLIC TRAVEL

Frances A. Lucier, Town Clerk of the Town  
of Townshend, Vermont.

Pursuant to Title 19, V.S.A., Section 15, as amended, this is to certify  
that the following described section(s) of highway in the Town  
of Townshend, Route Number Town Highway # 32A, was  
COMPLETED AND OPEN FOR PUBLIC TRAVEL on May 5, 1986.

DESCRIPTION OF RIGHT-OF-WAY: Beginning Being all of the right-of-way  
of the former West River Railroad, beginning at the northerly boundary  
of Town Highway #32, at approximate West River Railroad Valuation Sta-  
tion 861+75, and extending northwesterly along the Railroad centerline  
to the Easterly right-of-way boundary of Vermont Route #30, at approxi-  
mate Railroad Valuation Station 879+50.

Meaning to convey about 1,775 feet of former railroad right-of-way.

and as shown on a Plat Highway Map of the Town of Townshend,  
dated Sept. 23, 1985, and filed in BOOK Box File on PAGE Box #2 of the  
Records of the Town of Townshend Agreements & Deeds by the Town  
Clerk of said Townshend incorporated herein by reference  
and attested to on said map by said Town Clerk.

Dated at Townshend, County of Windham and  
State of Vermont, this 5th day of May, A.D. 1986.

Robert B. Thomson Board

James Robinson of

Alvin Stowell Selectmen  
(Aldermen)  
(Trustees)

(and the Mayor of the City of \_\_\_\_\_).

Townshend, Vermont

May 5, 1986.

THE ABOVE IS A TRUE COPY OF DESCRIPTION OF SECTION(S) OF HIGHWAY COMPLETED  
AND OPENED FOR PUBLIC TRAVEL, RECORDED IN BOOK 12 ON PAGE 361  
OF Town RECORDS OF THE Town OF Townshend  
ON THE 5th DAY OF May, 1986, AT 9:00 O'CLOCK, P. M.

ATTEST: Frances A. Lucier

Town CLERK OF Townshend, VERMONT

Received for record May 5, A. D. 1986 at 9:00 A. M.

Attest: Frances A. Lucier  
Town Clerk

CERTIFICATE OF COMPLETION AND OPENING  
OF A HIGHWAY FOR PUBLIC TRAVEL

Frances A. Lucier, Town Clerk of the Town  
of Townshend, Vermont.

Pursuant to Title 19, V.S.A., Section 15, as amended, this is to certify that the following described section(s) of highway in the Town of Townshend, Route Number Town Highway # 32A, was COMPLETED AND OPEN FOR PUBLIC TRAVEL on May 5, 1986.

DESCRIPTION OF RIGHT-OF-WAY: Beginning Being all of the right-of-way of the former West River Railroad, beginning at the northerly boundary of Town Highway #32, at approximate West River Railroad Valuation Station 861+75, and extending northwesterly along the Railroad centerline to the Easterly right-of-way boundary of Vermont Route #30, at approximate Railroad Valuation Station 879+50.

Meaning to convey about 1,775 feet of former railroad right-of-way.

and as shown on a Plat Highway Map of the Town of Townshend, dated Sept. 23, 1985, and filed in Book Box File on Page Box #2 of the Records of the Town of Townshend Agreements & Deeds by the Town Clerk of said Townshend incorporated herein by reference and attested to on said map by said Town Clerk.

Dated at Townshend, County of Windham and State of Vermont, this 5th day of May, A.D. 1986.

Blair B. Thomson Board

Irving Robinson of

Erwin Stowell Selectmen  
(Aldermen)  
(Trustees)

(and the Mayor of the City of \_\_\_\_\_).

Townshend, Vermont  
May 5, 1986.

THE ABOVE IS A TRUE COPY OF DESCRIPTION OF SECTION(S) OF HIGHWAY COMPLETED AND OPENED FOR PUBLIC TRAVEL, RECORDED IN BOOK 12 ON PAGE 361 OF Town RECORDS OF THE Town OF Townshend ON THE 5th DAY OF May, 1986, AT 9:00 O'CLOCK, P. M.

ATTEST: Frances A. Lucier  
Town CLERK OF Townshend, VERMONT



CERTIFICATE OF COMPLETION AND OPENING  
OF A HIGHWAY FOR PUBLIC TRAVEL

Frances A. Lucier, Town Clerk of the Town  
of Townshend, Vermont.

Pursuant to Title 19, V.S.A., Section 15, as amended, this is to certify that the following described section(s) of highway in the Town of Townshend, Route Number Town Highway #33, was COMPLETED AND OPEN FOR PUBLIC TRAVEL on May 5, 1986.

**DESCRIPTION OF RIGHT-OF-WAY:** Beginning Being all of the right-of-way of the former West River Railroad, beginning at a point in the believed Town Line between the Towns of Brookline and Townshend at approximate West River Railroad Valuation Station 807+46.7 and extending northwesterly along the Railroad centerline to Town Highway #33, at approximate Railroad Valuation Station 836+25.  
Meaning to convey about 2,878.3 feet of former railroad right-of-way.

and as shown on a <sup>Plat</sup> Highway Map of the Town of Townshend, dated Sept. 23, 1985, and filed in Book Box File on Page Box #2 of the Records of the Town of Townshend <sup>Agreements & Deeds</sup> by the Town Clerk of said Townshend incorporated herein by reference and attested to on said map by said Town Clerk.

Dated at Townshend, County of Windham and State of Vermont, this 5th day of May, A.D. 1986.

Robert B. Norman Board

Wm. Robinson of

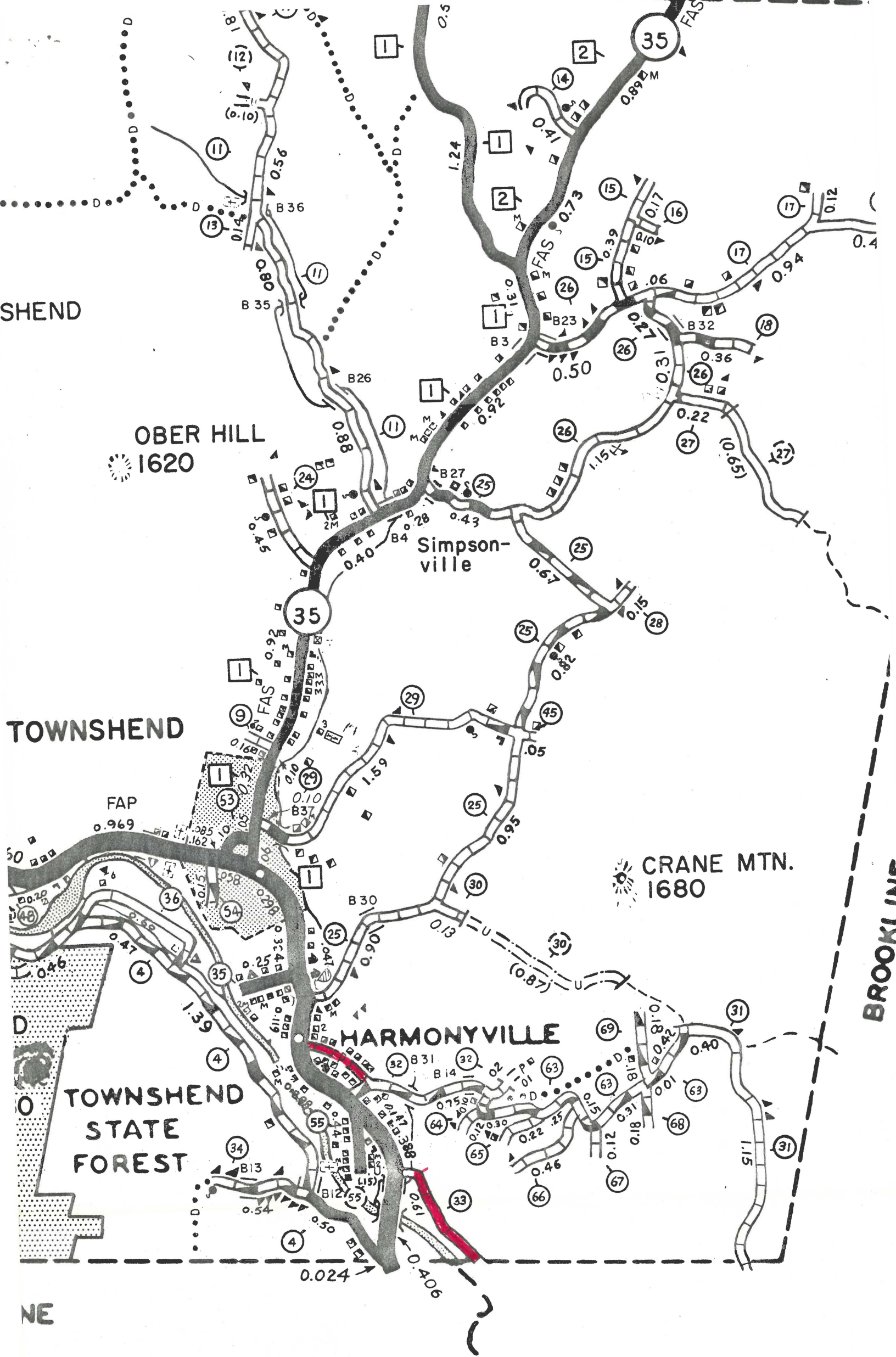
Wm. Stowell Selectmen  
(Aldermen)  
(Trustees)

(and the Mayor of the City of \_\_\_\_\_).

Townshend, Vermont  
May 5, 1986.

THE ABOVE IS A TRUE COPY OF DESCRIPTION OF SECTION(S) OF HIGHWAY COMPLETED AND OPENED FOR PUBLIC TRAVEL, RECORDED IN BOOK 12 ON PAGE 360 OF Town RECORDS OF THE Town OF Townshend ON THE 5th DAY OF May, 1986, AT 9:00 O'CLOCK, P. M.

ATTEST: Frances A. Lucier  
Town CLERK OF Townshend, VERMONT



OBER HILL  
1620

Simpsonville


CRANE MTN.  
1680

HARMONYVILLE

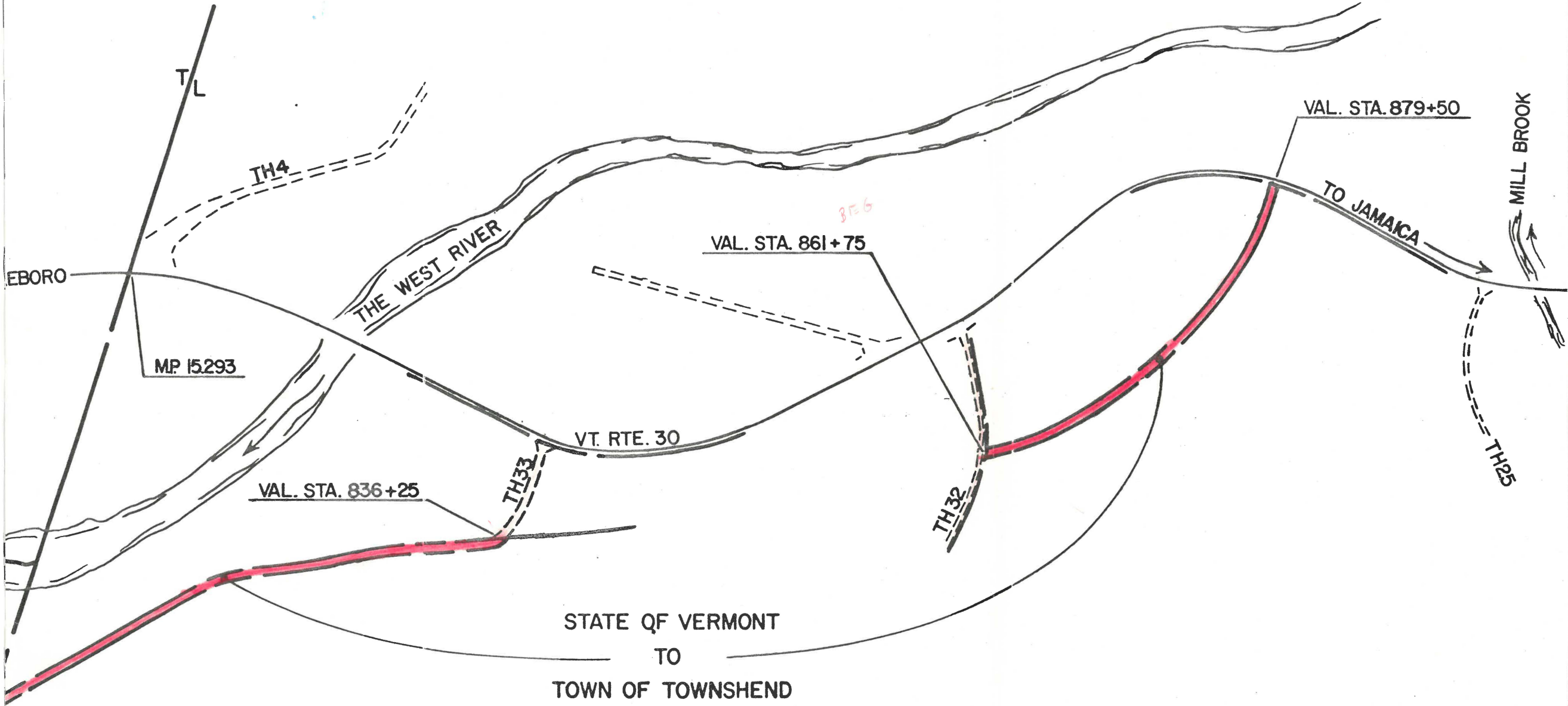
TOWNSHEND  
STATE  
FOREST

BROOKLINE

NE








STATE OF VERMONT  
TO  
TOWN OF TOWNSHEND

VAL. STA. 807+46.7C



STATE OF VERMONT AGENCY OF TRANSPORTATION		
TOWN OF TOWNSHEND		
APPROX. SCALE 1" = 600'	DATE 9-23-65	DRAWN BY DEM



1984

T/C 365-7300  
Sleeper  
• Ivon Rob. 365-7370

September 26, 1984

Mr. Irvin Stowell  
Board of Selectmen  
Town of Townshend  
Townshend, VT 05353

Dear Mr. Stowell:

I have examined the file relative to the 1977 request by the Town of Townshend to transfer sections of the West River Railroad right-of-way from State to Town ownership.

I gather from the correspondence that the Agency of Transportation refused the request for transfer and as an alternative, offered some sort of agreement which would permit use of the right-of-way for town highway purposes.

The file does not disclose whether or not such an agreement was executed, however, I can understand why this type of arrangement would not be acceptable to the town.

In any case, the Transportation Board, which has jurisdiction over the transfer of such land, was not made aware of the Townshend petition. I would therefore suggest that your petition be resubmitted to the Transportation Board for its review and action.

Sincerely,

Paul H. Guare  
Executive Secretary

PHG:djo

cc: Senator Kermit Smith