

CERTIFICATE OF HIGHWAY MILEAGE

YEAR ENDING FEBRUARY 10, 2007

Fill out form, make and file copy with the Town Clerk, and mail ORIGINAL, before February 20, 2007 to: Vermont Agency of Transportation, Policy and Planning Division, Drawer 33, Montpelier, VT 05633.

Vermont Agency of Transportation FEB 14 2007 County Policy & Planning Division

We, the Selectmen or Aldermen or Trustees of JAMAICA in WINDHAM

on an oath state that the mileage of highways, according to Title 19, V.S.A, Sec #305, added 1985, is as follows:

PART I - CHANGES TOTALS - Please fill in and calculate totals.

Table with 6 columns: Town Highways, Previous Mileage, Added Mileage, Subtracted Mileage, Total, Scenic Highways. Rows include Class 1, Class 1 Lane, Class 2, Class 3, State Highway, Class 4, Legal Trail, and Total. Handwritten '19.57' is in the Added Mileage column for Legal Trail.

* Mileage for Class 1 Lane, Class 4, and Legal Trail classifications is NOT included in total.

PART II - INFORMATION AND DESCRIPTION OF CHANGES SHOWN ABOVE.

- 1. NEW HIGHWAYS: Please attach Selectmen's "Certificate of Completion and Opening"
2. DISCONTINUED: Please attach SIGNED copy of proceedings (minutes of meeting)
3. RECLASSIFIED/REMEASURED: Please attach SIGNED copy of proceedings (minutes of meeting) Legal Trail milage Approved by Selectboard
4. SCENIC HIGHWAYS: Please attach a copy of order designating/discontinuing Scenic Highways

IF THERE ARE NO CHANGES IN MILEAGE: Check box and sign below. []

PART III - SIGNATURES - PLEASE SIGN.

Selectmen/ Aldermen/ Trustees Signatures:

Handwritten signatures of Nelson W. [unclear] and Brian [unclear]

T/C/V Clerk Signature: Bonnie West

Date Filed: Feb. 13, 2007

Please sign ORIGINAL and return it for Transportation signature.

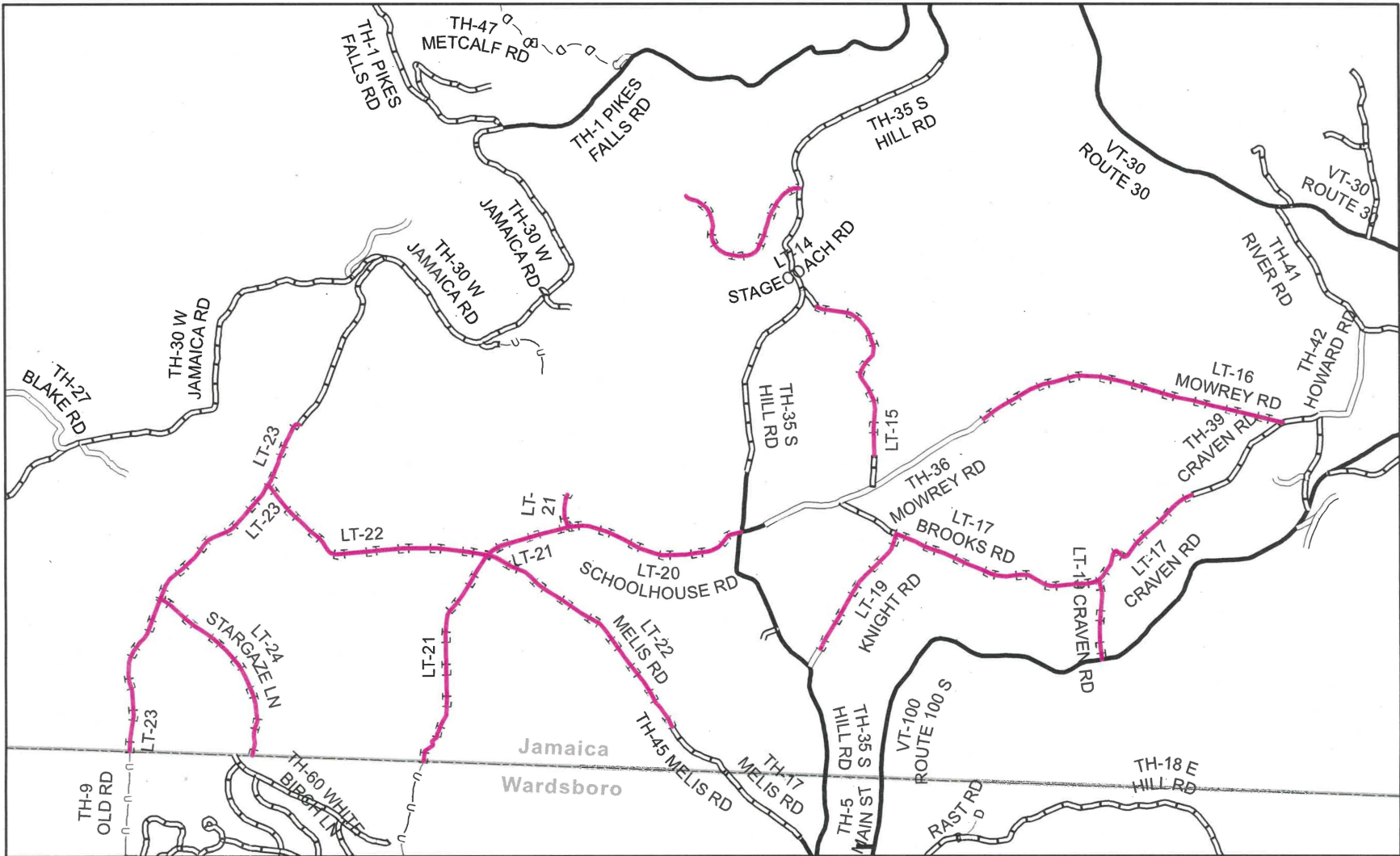
AGENCY OF TRANSPORTATION APPROVAL: Signed copy will be returned to T/C/V Clerk.

APPROVED:

Handwritten signature and text: Representative, Agency of Transportation Jonathan Croft

DATE:

Handwritten date: 4/10/2007

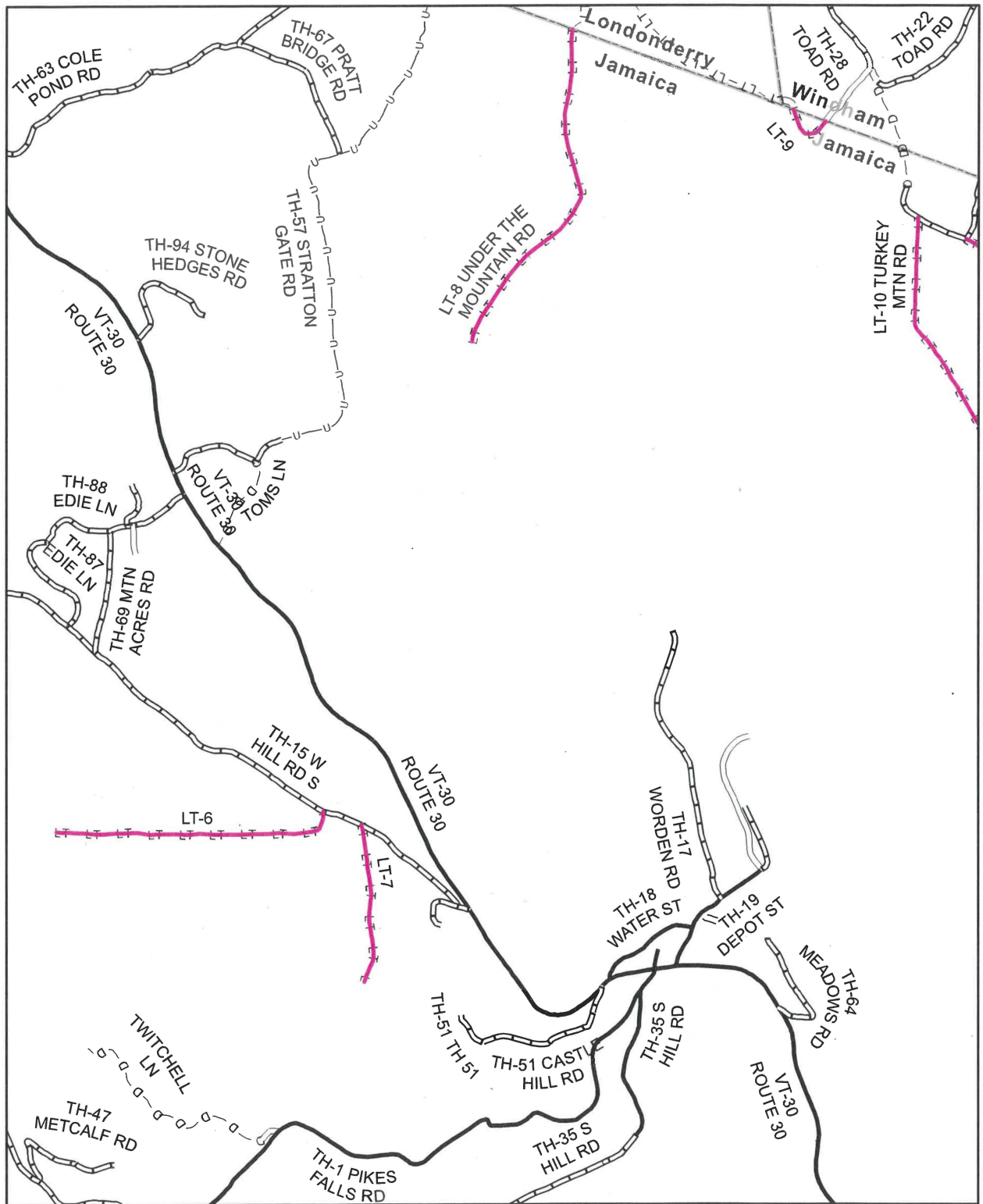


Mileage Certificate Change 2007 -- JAMAICA

Total 19.57 mi Legal Trail mileage approved by Selectboard
(LT-1 through LT-25)

Mapping Unit
Policy & Planning Division
Vermont Agency of Transportation -- March 2007



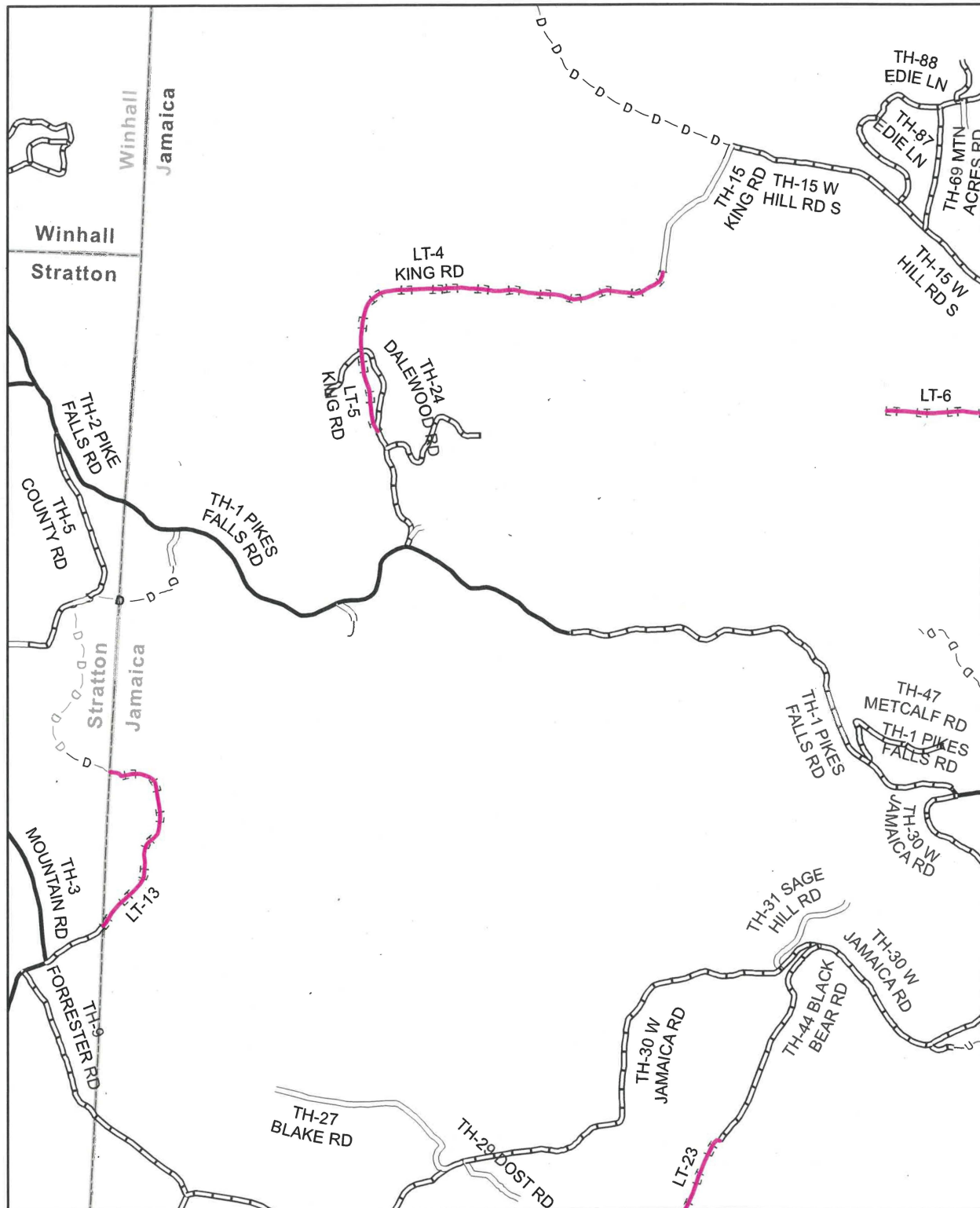


Mileage Certificate Change 2007 -- JAMAICA

Total 19.57 mi Legal Trail mileage approved by Selectboard
(LT-1 through LT-25)

Mapping Unit
Policy & Planning Division
Vermont Agency of Transportation -- March 2007



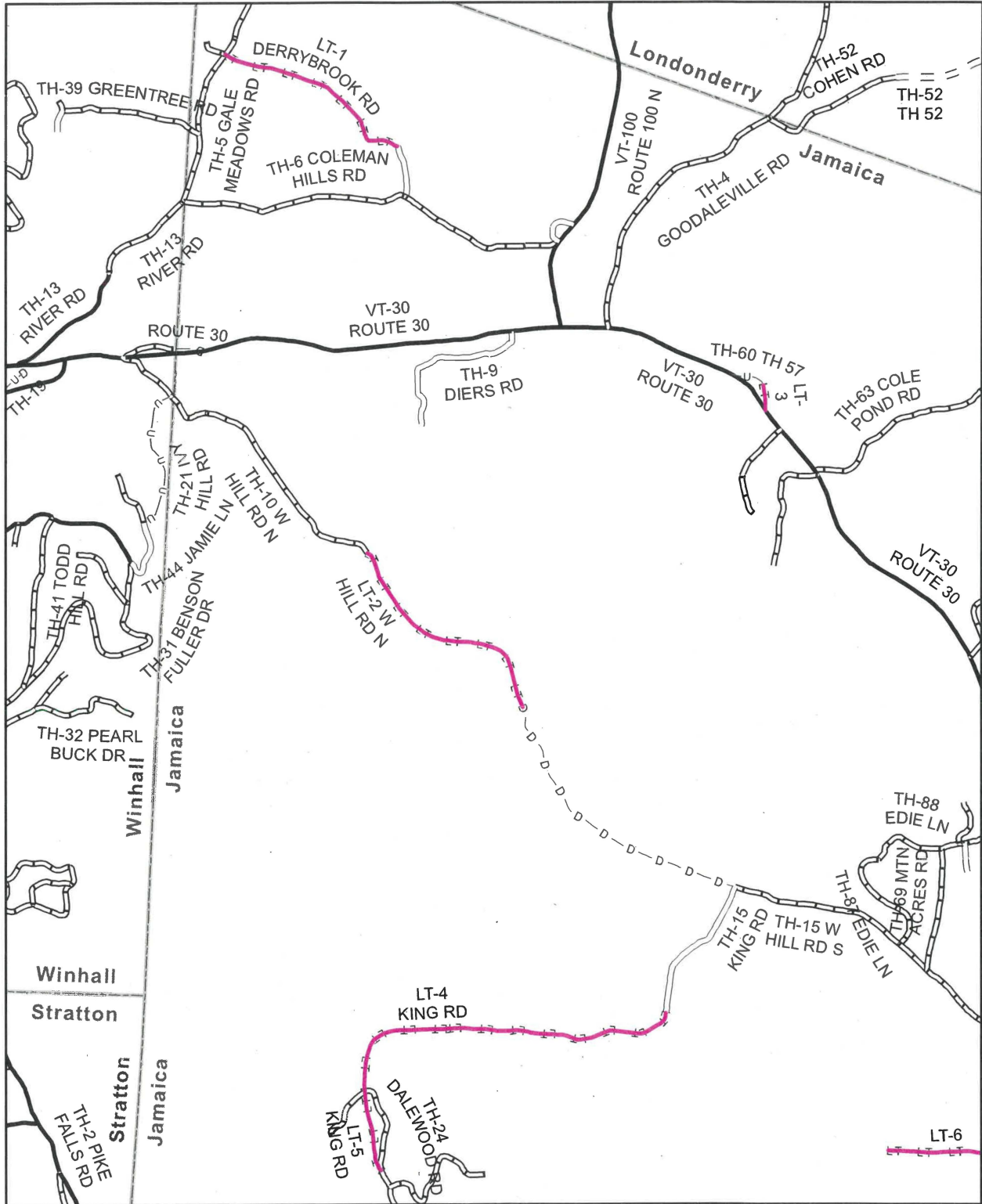


Mileage Certificate Change 2007 -- JAMAICA

Total 19.57 mi Legal Trail mileage approved by Selectboard
(LT-1 through LT-25)

Mapping Unit
Policy & Planning Division
Vermont Agency of Transportation -- March 2007



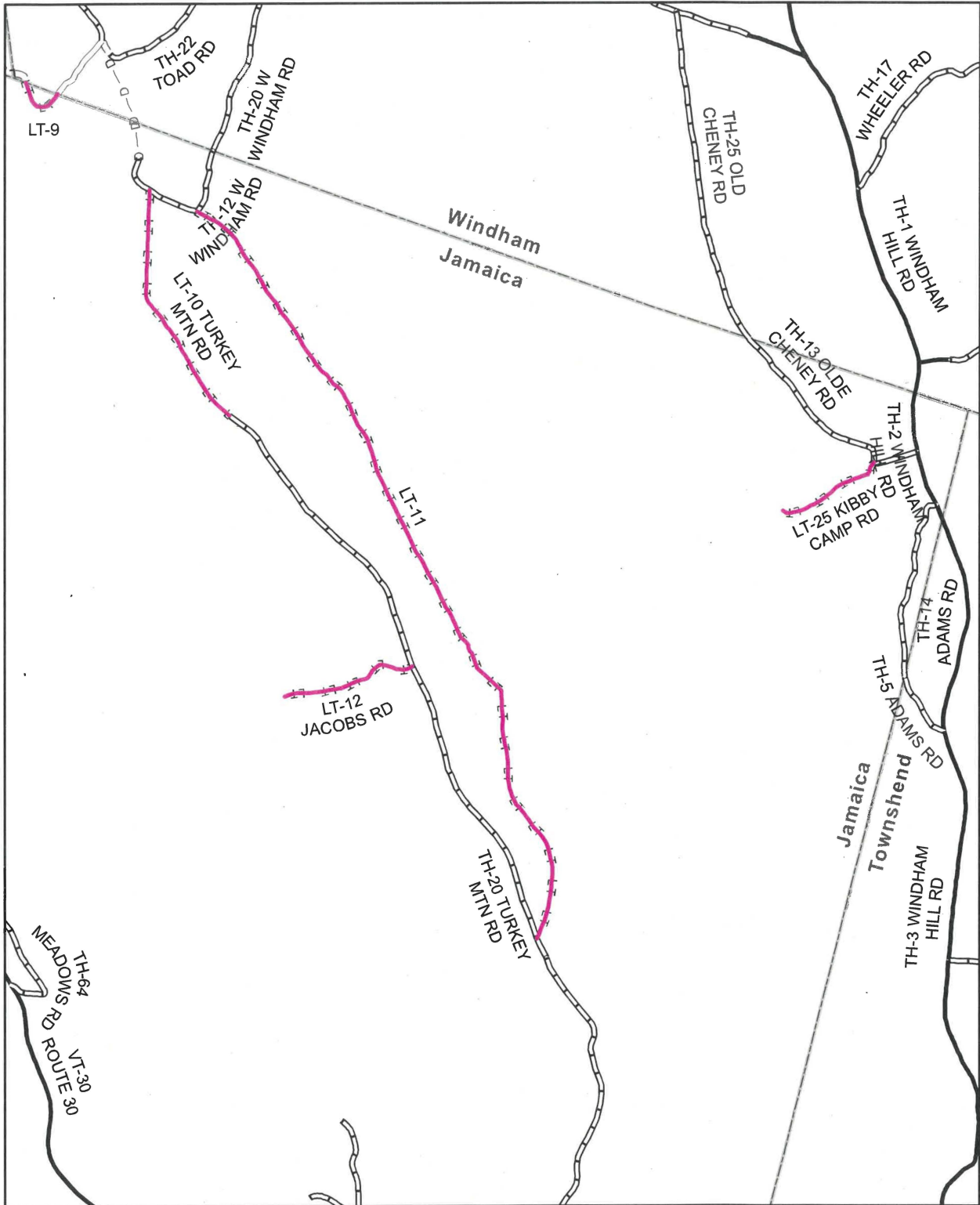


Mileage Certificate Change 2007 -- JAMAICA

Total 19.57 mi Legal Trail mileage approved by Selectboard
(LT-1 through LT-25)

Mapping Unit
Policy & Planning Division
Vermont Agency of Transportation -- March 2007





Mileage Certificate Change 2007 -- JAMAICA

Total 19.57 mi Legal Trail mileage approved by Selectboard
(LT-1 through LT-25)

Mapping Unit
Policy & Planning Division
Vermont Agency of Transportation -- March 2007



State of Vermont
Agency of Transportation
Policy and Planning Division - Mapping Unit

1 National Life Drive, Drawer 33
Montpelier, VT 05633-5001
<http://www.aot.state.vt.us>

Telephone: 802-828-2109
Fax: 802-828-2334
Email: sara.moulton@state.vt.us

Chairperson, Board of Selectmen
Jamaica, c/o Town Clerk
PO Box 173
Jamaica, VT 05343

January 2007

Below is a table summarizing the information on Legal Trails that is on file in the Mapping Unit. Act 178 of 2006 requires the measurement of trails be included on the sworn statement, the Mileage Certificate. To assist in this, we are providing a summary of the information we have on the trails that are shown on the Town Highway Maps, including mileage and former town highway number. The majority of trails were created by the reclassification of a town highway into a trail, thus the legal trail inherited an official measurement. The former town highway number is included in the FORMER_RTNAME column, and the former town highway mileage is in the AOTMILES column for each trail. VTrans has assigned a trail number, such as LT-1, to make the trails distinct. If the AOTMILES column is zero, the municipality will need to provide a mileage. The column ARCMILES contains the mileage as generated by the geometry of the trail, as digitized in the Geographic Information System (GIS). The mileages included in this table should be used as approximate mileages and the municipality should measure or verify the mileage of these trails.

A map showing the Legal Trail numbers and mileage has been included with this packet to further assist in this project. Any additional trails that exist should be added to the Mileage Certificate, as defined in the provided guidelines. Please feel free to contact us with any questions or comments regarding the above information, or the Mileage Certificates in general.

HIGHWAY / LEGAL TRAIL IDENTIFIER (RTNAME)	AOTMILES	ARCMILES	FORMER TOWN HIGHWAY NUMBER (FORMER_RTNAME)
LT-1	0.65	0.69	TH-7
LT-2	0.75	0.80	TH-10
LT-3	0.08	0.08	TH-60
LT-4	0.80	1.20	TH-15
LT-5	0.15	0.27	TH-84
LT-6	1.00	1.03	TH-75
LT-7	0.40	0.53	TH-76
LT-8	1.10	1.18	TH-78
LT-9	0.20	0.18	TH-79
LT-10	0.85	0.84	TH-20
LT-11	2.10	2.93	TH-77
LT-12	0.30	0.45	TH-80
LT-13	0.74	0.71	TH-83
LT-14	0.45	0.74	TH-74
LT-15	0.74	0.75	TH-26
LT-16	0.95	1.22	TH-36
LT-17	1.10	1.31	TH-39
LT-18	0.30	0.31	TH-82
LT-19	0.42	0.54	TH-38
LT-20	1.00	0.71	TH-73
LT-21	1.00	1.35	TH-72
LT-22	2.04	1.97	TH-45

State of Vermont
Agency of Transportation
Policy and Planning Division - Mapping Unit

1 National Life Drive, Drawer 33
Montpelier, VT 05633-5001
<http://www.aot.state.vt.us>

Telephone: 802-828-2109
Fax: 802-828-2334
Email: sara.moulton@state.vt.us

Chairperson, Board of Selectmen
Jamaica, c/o Town Clerk
PO Box 173
Jamaica, VT 05343

January 2007

Below is a table summarizing the information on Legal Trails that is on file in the Mapping Unit. Act 178 of 2006 requires the measurement of trails be included on the sworn statement, the Mileage Certificate. To assist in this, we are providing a summary of the information we have on the trails that are shown on the Town Highway Maps, including mileage and former town highway number. The majority of trails were created by the reclassification of a town highway into a trail, thus the legal trail inherited an official measurement. The former town highway number is included in the FORMER_RTNAME column, and the former town highway mileage is in the AOTMILES column for each trail. VTrans has assigned a trail number, such as LT-1, to make the trails distinct. If the AOTMILES column is zero, the municipality will need to provide a mileage. The column ARCMILES contains the mileage as generated by the geometry of the trail, as digitized in the Geographic Information System (GIS). The mileages included in this table should be used as approximate mileages and the municipality should measure or verify the mileage of these trails.

A map showing the Legal Trail numbers and mileage has been included with this packet to further assist in this project. Any additional trails that exist should be added to the Mileage Certificate, as defined in the provided guidelines. Please feel free to contact us with any questions or comments regarding the above information, or the Mileage Certificates in general.

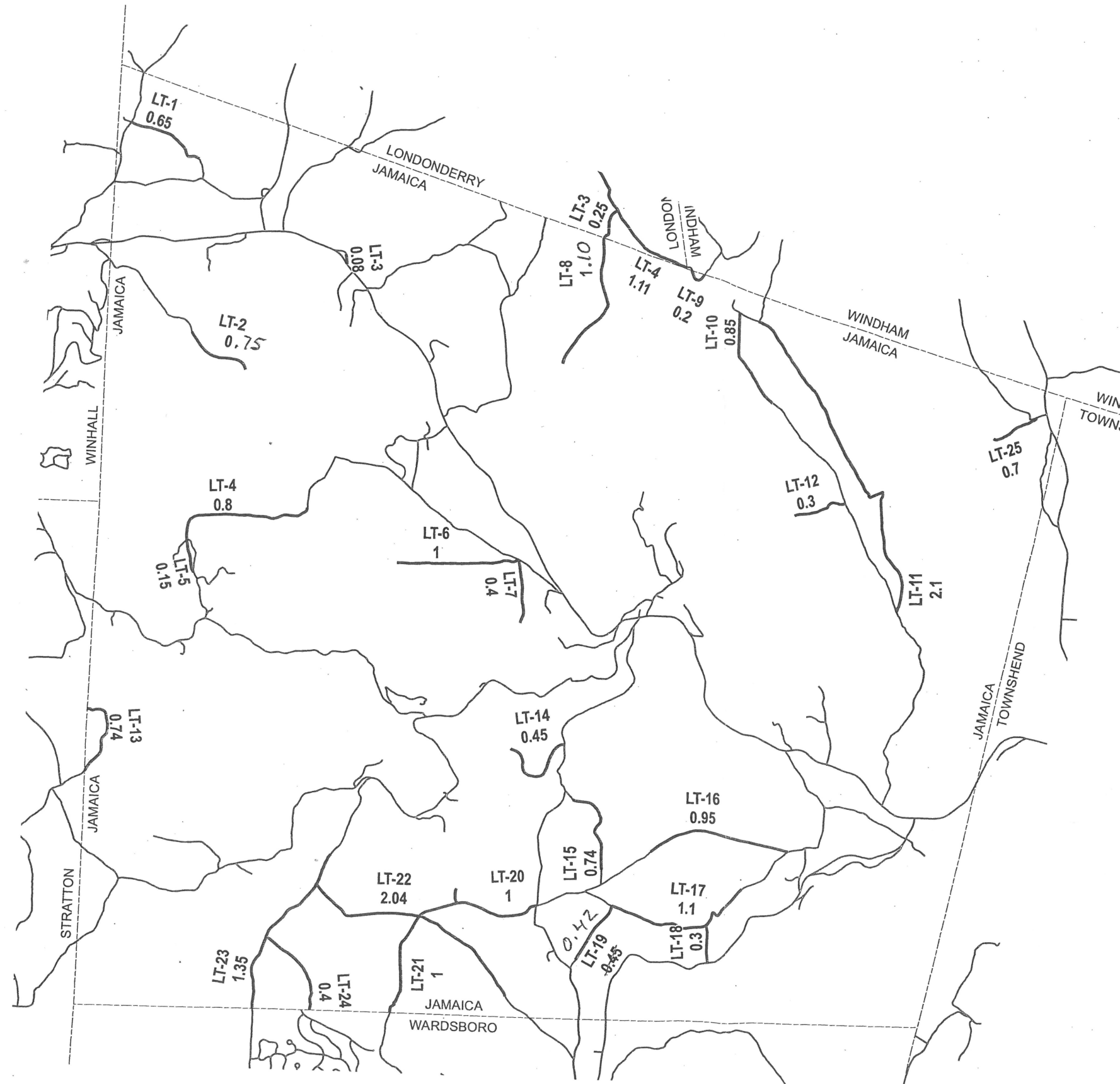
LT-23	1.35	1.52	TH-44
LT-24	0.40	0.77	TH-71
LT-25	0.70	0.42	TH-81

If you have any questions, please call me at 802-828-2109 or send email to sara.moulton@state.vt.us

Thank you.

Sara Moulton

Sara Moulton
Mapping and GIS Specialist



LEGAL TRAIL NUMBER	LENGTH IN MILES
--------------------	-----------------

LT-1	0.65
LT-10	0.85
LT-11	2.1
LT-12	0.3
LT-13	0.74
LT-14	0.45
LT-15	0.74
LT-16	0.95
LT-17	1.1
LT-18	0.3
LT-19	0.45 0.42
LT-2	0.75
LT-20	1
LT-21	1
LT-22	2.04
LT-23	1.35
LT-24	0.4
LT-25	0.7
LT-3	0.08
LT-3	0.25
LT-4	0.8
LT-5	0.15
LT-6	1
LT-7	0.4
LT-8	1.10
LT-9	0.2

HIGHWAYS

— PUBLIC HIGHWAYS

— LEGAL TRAILS

**LEGAL TRAIL VERIFICATION
TOWN OF JAMAICA**

WINDHAM COUNTY

Map generated: November, 2006

SCALE: 1:61101

