

CERTIFICATE OF HIGHWAY MILEAGE FOR YEAR ENDING FEB. 10, 1988

Fill out the certificate, file a copy with the Town Clerk, and mail original to
 Vt. Agency of Transportation, Planning Division before February 10, 1988 .

▶ IF NO CHANGES IN MILEAGE, OMT PART I, CHECK BOX IN PART II, AND SIGN PART III. ◀

PART I

DISTRICT 2

We, the Selectmen/Trustees/Aldermen of Guilford, Windham County
 on an oath state that the mileage of highways, according to Title 19, V. S. A. , Sec. * 305,
 added 1985, is as follows:

	TOWN HIGHWAYS				STATE HIGHWAYS	TOTAL EXCLUDING CLASS 4
	CLASS 1	CLASS 2	CLASS 3	CLASS 4		
PREVIOUS MILEAGE AS SHOWN FEBRUARY 10, 1987	0.000	17.250	48.550	11.550	10.683	76.483
MILEAGE ADDED SINCE FEBRUARY 10, 1987 EXPLAIN UNDER (1) BELOW			.7			0.700
SUB TOTAL		17.250	49.250	11.550	10.683	77.183
MILEAGE SUBTRACTED SINCE FEBRUARY 10, 1987 EXPLAIN UNDER (2) AND (3)				.7		
TOTAL HIGHWAY MILEAGE FEB. 10, 1988	0.000	17.250	49.250	10.850	10.683	77.183
SCENIC HIGHWAY MILEAGE (19 VSA 2502)						

DURING THE PAST YEAR THE FOLLOWING CHANGES HAVE OCCURRED.

(1) NEW HIGHWAYS: We hereby certify that the following new highways, as substantiated by the attached
 Selectmen's Certificate of Completion have been added.

(2) DISCONTINUED: We hereby certify that the following highways have been discontinued according to statute
 and are substantiated by the attached copy of the proceedings.

(3) RECLASSIFIED/REMEASURED: We hereby certify that the following highways have been reclassified/remeasured
 and are substantiated by the attached copy of the proceedings.

.3 miles on Town Highway 42 and .4 miles on Town Highway 38
From Class 4 to Class 3

(4) SCENIC HIGHWAYS: We hereby certify that the following highways have been designated or discontinued
 as *Town Scenic Highways*, and are substantiated by the attached copy of the proceedings.

PART II CHECK BOX IF NO CHANGES IN MILEAGES.

PART III

SELECTMEN/ALDERMEN/TRUSTEES
 SIGNATURES

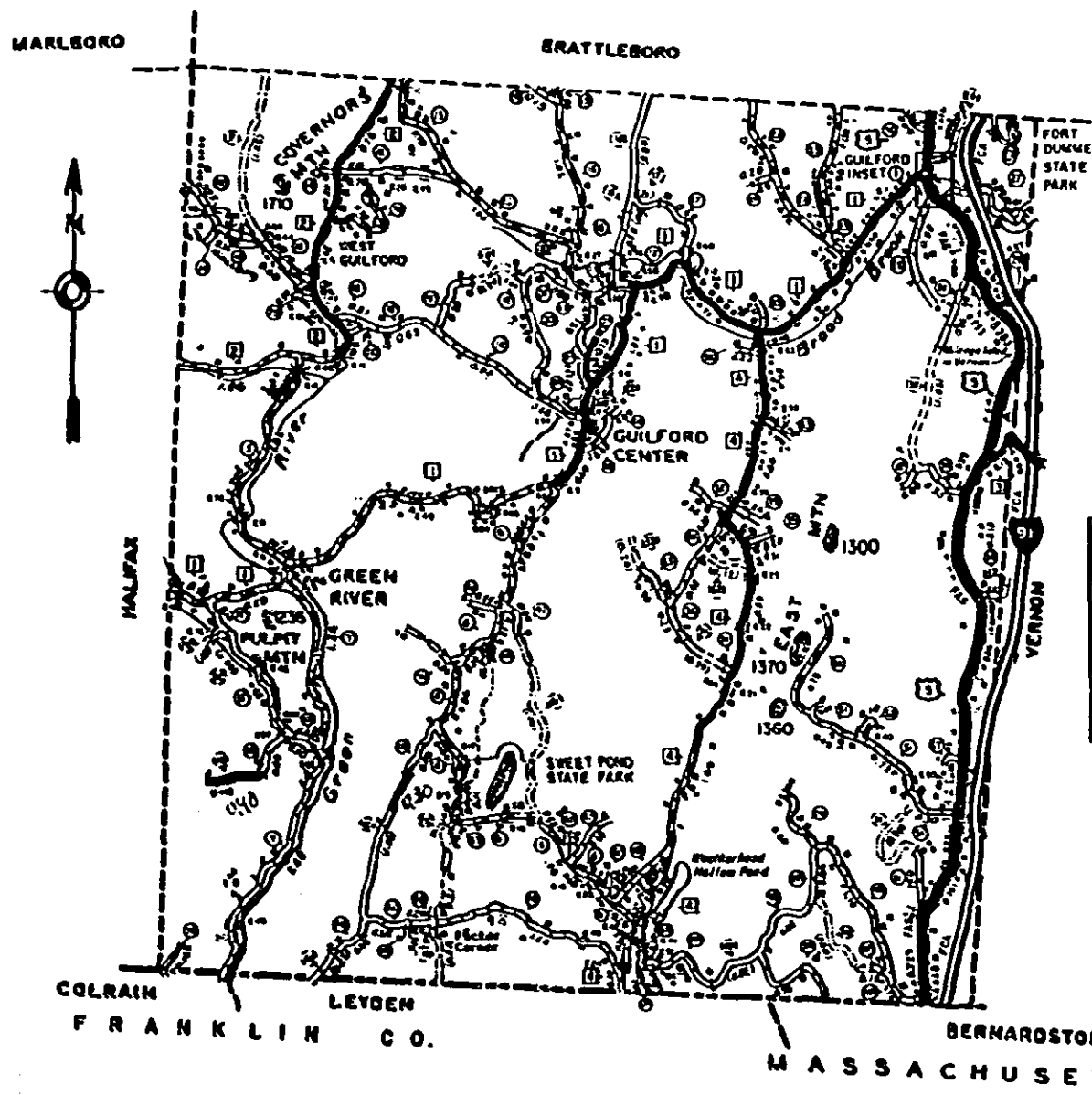

Alfred W. Frankler
Arnold E. Clark

Town/City/Village/CLERK SIGNATURE: Barbara B. Oles attests
 that this record of highway mileage was filed and recorded on Feb. 17, 1988.

Approved: J. R. Landis 2-24-88
 Representative, Agency of Transportation Date

Note: Applicable section of Vermont Statutes is printed on reverse side.

X



LEGEND

HIGHWAYS

- Divided Hwy., Interstate or State
- Interchange Number
- 2 Lane State Highway
- End of State Highway
- Town Highway
- Untraveled Road
- Private Road and Number
- Uncontrolled Highway
- Legal Trail (Former Town Way)
- Foot Trail
- Interstate Numbered Route
- U.S. Numbered Route
- State Numbered Route
- Class 1 Town Highway
- Class 2 Town Highway
- Class 3 Town Highway
- Class 4 Town Highway
- FCA Fully Controlled Access
- FAP Federal A or B Road Highway
- FAS Federal A or B Secondary Road
- NPH National Forest Highway
- SPH State Forest Highway

ROAD SURFACE TYPES

- Bitulious M.M., Macadam M.M.
- Macadam Preparation, Concrete
- Bitulious Concrete, Brick or B.W.
- Surface Treated Gravel
- Gravel
- Gravel 50% Surface (2nd Class Gravel)
- Graded and Paved Earth
- Unpaved Earth
- Primitive

BRIDGES

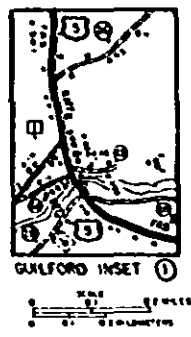
- Span 20' or less
- Span 20' to 50'
- Span 50' to 100'
- Span 100' to 200'
- Span 200' to 500'
- Span 500' or more
- Highway Overpass
- Highway Underpass
- Covered Box SW
- Box SW

MISCELLANEOUS

- Railroad and Board Crossings
- Unused Center

CULTURAL FEATURES

- Farm Hut
- Shell Midden
- Gravel Pit
- Mobile Building
- Town Clerk's Office
- Well
- School
- College
- Post Office
- Fire Station
- Cemetery
- Sanitary Landfill
- Gravel Pit
- Blaze Route
- Utility Pole (Group Number)



GENERAL HIGHWAY MAP
TOWN OF GUILFORD
 1980 POPULATION 1532
 PREPARED BY
 VERMONT AGENCY OF TRANSPORTATION
 PLANNING DIVISION
 SCALE
 1 MILE = 1.6 KILOMETERS

MILEAGE SUMMARY

CLASS 1 TOWN HIGHWAYS	0.00	0.000
CLASS 2 TOWN HIGHWAYS	8.25	8.250
RD 1	3.70	3.700
RD 2	2.21	2.210
RD 3	2.34	2.340
TOTAL CLASS 2 TOWN HWYS	17.25	17.250
CLASS 3 TOWN HIGHWAYS	46.55	46.550
TOTAL TOWN HWYS	63.80	63.800
STATE HIGHWAYS	5.825	5.825
INTERSTATE HWY NO 91	3.925	3.925
TOTAL INTERSTATE HWYS	3.925	3.925
STATE HWY U.S. 5	1.900	1.900
STATE HWY	1.925	1.925
TOTAL NON-INTERSTATE HWYS	4.150	4.150
TOTAL STATE HWYS	10.665	10.665
TOTAL TRAVELED HWYS., FEB. 10, 1986	74.465*	74.465*

* EXCLUDES CLASS 4 MILEAGE

NOTE:
 Inventory date of Cultural Features is 1980.
 The untraveled highways (dashed-out lines) are not shown hereon
 are those of which the Department of Highways
 has record, other than they are.



TOWN OF GUILFORD

R.F.D. #3, Box 127
BRATTLEBORO, VT 05301

TOWN OF GUILFORD NOTICE OF HEARING

The Selectmen of the Town of Guilford will hold a hearing on August 10, 1987 at 8:00 PM at the Town Office to consider the upgrading from Class 4 to Class 3 two parcels of road in said town being described as follows:

1. Being a portion of Town Highway No. 38 known as Gallup Road. Beginning at a picnic area, so called, by Micacci's driveway and proceeding .04 of a mile westerly to former Gallup Farm blacksmith shop.
2. Being a portion of Town Highway No. 42 known as Miller Road. Beginning on knoll north of Ellis and Irene Franklin and south boundary with Johnson Pasture, Inc. then proceeding in southerly direction .03 of a mile to the cook shack driveway.

Dated at Guilford, this 29th day of June, 1987.

Alfred W. Franklin
ALFRED W. FRANKLIN, CHAIRMAN

Arnold E. Clark
ARNOLD E. CLARK, CLERK

Peter P. Kerber
PETER P. KERBER

TOWN CLERK'S OFFICE RECEIVED
AND RECORDED June 29, 1987
at 4:10 P in Book 3
Page 223 of the Guilford
Highway Records.

Attest Barbara Oles
Barbara Oles, Town Clerk

SELECTMEN'S HEARING - 8-10-87

At a duly warned hearing held on August 10, 1987 at 8:00 PM with the following persons present: William Nightingale, Tom Hannan, Frank Rafferty, Daniel Zumbruski, Peter Wilde, and Barbara Oles, consideration was made to upgrade from Class 4 to Class 3 two sections of road.

Section 1: beginning just north of Edith Franklin's southern property and Johnson's Pasture on the west side of Miller Road; proceeding approximately .3 of a mile or about 1,584 feet to Cook's shack driveway on entry to Johnson's Pasture.

Section 2: beginning at driveway of Micacci (formerly Simson) residence then proceeding in westerly direction approximately .4 of a mile or about 2,112 feet to the former blacksmith shop at the old Gallup residence.

Mr. Rafferty asked if the work had been done and paid for. Upon finding out that it had he had no objections to the selectmen accepting these two parcels as Class 3 roads.

No other individual present made any comments.

A motion was made by Peter Kerber and seconded by Alfred Franklin that the above described sections of roads be accepted as Class 3 roadways. So voted.

The selectmen have inspected the above approved sections of roads, before and after construction and verify that all expenses incurred are paid.

Respectfully submitted,

Arnold Clark

Arnold Clark, Clerk

CERTIFICATE OF COMPLETION AND OPENING
OF A HIGHWAY FOR PUBLIC TRAVEL

Arnold E. Clark _____, Clerk of the Selectmen
of Town of Guilford, Vermont.

Pursuant to Title 19, V.S.A., Section 15, as amended 1973, this is to certify that
the following described section of Class 3 Highway in the Town of
Guilford was COMPLETED AND OPEN FOR PUBLIC TRAVEL
on August 10, 1987.

DESCRIPTION OF RIGHT-OF-WAY: Beginning on a knoll north of Ellis &
Irene Franklin and south boundary with Johnson Pasture, Inc.
then proceeding in southerly direction 3 of a mile to the
cook shack driveway.

T.H. #42 Miller Road

and as shown on a Highway Map of the Town of Guilford,
dated August 10, 1987, and filed in Book _____ on page _____ of the Records
of the Town of Guilford by the Town Clerk of
said municipality incorporated herein by reference and attested to on
said map by said Town Clerk.

Dated at Guilford, Windham, County of Windham and State of
Vermont, this 10th day of August, A.D., 1987.

Alfred W. Franklin
Arnold E. Clark
Peter P. Haley

BOARD
OF
SELECTMEN
ALDERMEN
TRUSTEES

and the MAYOR of the City of _____.

Guilford, VERMONT
August 10, 1987.

THE ABOVE IS A TRUE COPY OF THE DESCRIPTION OF CLASS 3 HIGHWAY COMPLETED AND OPENED
FOR PUBLIC TRAVEL, RECORDED IN BOOK 3 ON PAGE 230 OF THE land RECORDS
OF THE Town OF Guilford ON THE 10th DAY OF August,
1987, AT 8:15 O' CLOCK, P.M.

ATTEST: Barbara Oles
Town CLERK OF Guilford, VERMONT

OF A HIGHWAY FOR PUBLIC TRAVEL

Arnold E. Clark, Clerk of the Selectman
of Guilford, Vermont.

Pursuant to Title 19, V.S.A., Section 15, as amended 1973, this is to certify that the following described section of Class 3 Highway in the Town of Guilford was COMPLETED AND OPEN FOR PUBLIC TRAVEL on August 10, 1987, 1987.

DESCRIPTION OF RIGHT-OF-WAY: Beginning at a picnic area, so called, by Micacci's driveway and proceeding .4 of a mile westerly to former Gallup Farm blacksmith shop.

T.H # 38 Gallup Road

and as shown on a Highway Map of the Town of Guilford, dated August 10, 1987, and filed in Book on page of the Records of the Town of Guilford by the Town Clerk of said municipality incorporated herein by reference and attested to on said map by said Town Clerk.

Dated at Guilford, County of Windham and State of Vermont, this 10th day of August, A.D., 1987.

Alfred W. Franklin

BOARD

Arnold E. Clark

OF

Peter P. Kober

SELECTMEN
ALDERMEN
TRUSTEES

and the MAYOR of the City of

Guilford, VERMONT

August 10, 1987.

THE ABOVE IS A TRUE COPY OF THE DESCRIPTION OF CLASS 3 HIGHWAY COMPLETED AND OPENED FOR PUBLIC TRAVEL, RECORDED IN BOOK 3 ON PAGE 231 OF THE land RECORDS OF THE Town OF Guilford ON THE 10th DAY OF August, 1987, AT 8:15 O' CLOCK, P.M.

ATTEST: Barbara Oles

Town CLERK OF Guilford, VERMONT