

CERTIFICATE OF HIGHWAY MILEAGE
YEAR ENDING FEBRUARY 10, 2000

Fill out form, make and file copy with the Town Clerk, and mail ORIGINAL, before February 20, 2000
to: VT Agency of Transportation, Technical Services Division, Drawer 33, Montpelier, VT 05633.

We, the Selectman or Trustee or Alderman of WAITSFIELD in WASHINGTON County
on an oath state that the mileage of highways, according to Title 19, V.S.A, Sec #305, added 1985, is as follows:

PART I - CHANGES TOTALS - Please fill in and calculate totals.

Table with 6 columns: Town Highways, Previous Mileage, Added Mileage, Substracted Mileage, Total, Scenic Highways. Rows include Class 1, Class 1 Lane, Class 2, Class 3, State Highway, Class 4, and Total. Includes handwritten values and a note: '* Class 1 Lane Mileage and Class 4 is NOT included in total.'

PART II - INFORMATION AND DESCRIPTION OF CHANGES SHOWN ABOVE.

- 1. NEW HIGHWAYS: Please attach Selectman's "Certificate of Completion and Opening". See attached Certificate for Wallis Road.
2. DISCONTINUED: Please attach SIGNED copy of proceedings (minutes of meeting).
3. RECLASSIFIED/REMEASURED: Please attach SIGNED copy of proceedings (minutes of meeting).
4. SCENIC HIGHWAYS: Please attach a copy of order designating/discontinuing Scenic Highways.

RECEIVED
MAR 8 2000
TECHNICAL SERVICES

IF THERE ARE NO CHANGES IN MILEAGE: Check box and sign below. []

PART III - SIGNATURES - PLEASE SIGN.

Selectman/ Alderman/ Trustees Signatures:

Handwritten signatures of Selectman, Alderman, and Trustees.

Clerk Signagture:

Handwritten signature of the Clerk.

Date Filed:

2/28/00

Please sign ORIGINAL and return it for Transportation signature.

AGENCY OF TRANSPORTATION APPROVAL:

Signed copy will be returned to T/C/V Clerk.

APPROVED:

Handwritten signature of the Representative, Agency of Transportation.

DATE:

3/13/00

TOWN OF WAITSFIELD

**CERTIFICATE OF COMPLETION AND OPENING
OF A HIGHWAY FOR PUBLIC TRAVEL**

Pursuant to Title 19, V.S.A., Section 15, as amended in 1973, this is to certify that the following described section of Class 3 Highway in the Town of Waitsfield was COMPLETED AND OPENED FOR PUBLIC TRAVEL on the 22nd day of February, 2000.


DESCRIPTION OF RIGHT-OF-WAY:


Being the road officially known as Wallis Road, and consisting of a right-of-way of 50 feet in width with a 100 foot turn-a-round located at the terminus thereof, containing 2.37 acres and being approximately .33 mile in length, beginning at the intersection with Town Highway #47, Riverview Road, and running in a generally northwesterly direction. A complete description is included in a deed of Riverview Partnership – Richard Salzman duly authorized agent, to the Town of Waitsfield of similar date, and a survey map entitled “E.D.M. and Theodolite Survey for Charles Goodman – Riverview Subdivision Access Road R.O.W. Spur.”

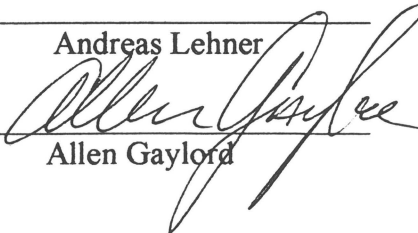
Both the Deed and Survey Map have been duly recorded by the Waitsfield Town Clerk and are incorporated herein by reference and attested to on said deed and map by said Town Clerk.

Dated at Waitsfield, County of Washington, State of Vermont, this 28th day of February, 2000.

BY: WAITSFIELD SELECTBOARD


Elwin Neill, Jr., Chairman

Charles Hosford

J. LeRoy Hadden, D.V.M.

Andreas Lehner

Allen Gaylord

WAITSFIELD TOWN CLERKS OFFICE
RECEIVED FOR RECORD 11:40 AM
DATE 3-2-00 TIME _____
RECORDED IN BOOK 87 PAGE 209
ATTEST Jane Smith TOWN CLERK
Asst.