

VOL: 12 PG: 658 Doc# 13000317

District 5

**CERTIFICATE OF HIGHWAY MILEAGE
YEAR ENDING FEBRUARY 10, 2017**

Fill out form, make and file copy with the Town Clerk, and mail ORIGINAL, before February 20, 2017 to:
Vermont Agency of Transportation, Division of Policy, Planning and Intermodal Development, Mapping Section
One National Life Drive, Montpelier, VT 05633.

We, the members of the legislative body of MORETOWN in WASHINGTON County
on an oath state that the mileage of highways, according to Vermont Statutes Annotated, Title 19, Section 305,
added 1985, is as follows:

PART I - CHANGES TOTALS - Please fill in and calculate totals.

Town Highways	Previous Mileage	Added Mileage	Subtracted Mileage	Total	Scenic Highways
Class 1	0.000				0.000
Class 2	10.730				0.000
Class 3	25.71				0.000
State Highway	12.287				0.000
Total	48.727				0.000
* Class 1 Lane	0.000				
* Class 4	13.37				0.000
* Legal Trail	14.81				

* Mileage for Class 1 Lane, Class 4, and Legal Trail classifications are NOT included in total.

PART II - INFORMATION AND DESCRIPTION OF CHANGES SHOWN ABOVE.

1. NEW HIGHWAYS: Please attach Selectmen's "Certificate of Completion and Opening".
2. DISCONTINUED: Please attach SIGNED copy of proceedings (minutes of meeting).
3. RECLASSIFIED/REMEASURED: Please attach SIGNED copy of proceedings (minutes of meeting).
4. SCENIC HIGHWAYS: Please attach a copy of order designating/discontinuing Scenic Highways.

IF THERE ARE NO CHANGES IN MILEAGE: Check box and sign below.

PART III - SIGNATURES - PLEASE SIGN.

Selectmen/ Aldermen/ Trustees Signatures:

[Handwritten signatures]


T/C/V Clerk Signature: *Christy Brown* Date Filed: 02/07/17

Please sign ORIGINAL and return it for Transportation signature.

AGENCY OF TRANSPORTATION APPROVAL: Signed copy will be returned to T/C/V Clerk.

APPROVED: *[Signature]*
Representative, Agency of Transportation

DATE: 2/13/2017



Vermont Statutes Annotated

19 V.S.A. § 305. Measurement and inspection

§ 305. Measurement and inspection

(a) After reasonable notice to the selectboard, a representative of the agency may measure and inspect the class 1, 2, and 3 town highways in each town to verify the accuracy of the records on file with the agency. Upon request, the selectboard or their designee shall be permitted to accompany the representative of the agency during the measurement and inspection. The agency shall notify the town when any highway, or portion of a highway, does not meet the standards for its assigned class. If the town fails, within one year, to restore the highway or portion of the highway to the accepted standard, or to reclassify, or to discontinue, or develop an acceptable schedule for restoring to the accepted standards, the agency for purposes of apportionment under section 306 of this title shall deduct the affected mileage from that assigned to the town for the particular class of the road in question.

(b) Annually, on or before February 10, the selectboard shall file with the town clerk a sworn statement of the description and measurements of all class 1, 2, 3, and 4 town highways and trails then in existence, including any special designation such as a throughway or scenic highway. When class 1, 2, 3, or 4 town highways, trails, or unidentified corridors are accepted, discontinued, or reclassified, a copy of the proceedings shall be filed in the town clerk's office and a copy shall be forwarded to the agency.

(c) All class 1, 2, 3, and 4 town highways and trails shall appear on the town highway maps by July 1, 2015.

(d) At least 45 days prior to first including a town highway or trail that is not clearly observable by physical evidence of its use as a highway or trail and that is legally established prior to February 10, 2006 in the sworn statement required under subsection (b) of this section, the legislative body of the municipality shall provide written notice and an opportunity to be heard at a duly warned meeting of the legislative body to persons owning lands through which a highway or trail passes or abuts.

(e) The agency shall not accept any change in mileage until the records required to be filed in the town clerk's office by this section are received by the agency. A request by a municipality to the agency for a change in mileage shall include a description of the affected highway or trail, a copy of any surveys of the affected highway or trail, minutes of meetings at which the legislative body took action with respect to the changes, and a current town highway map with the requested deletions and additions sketched on it. A survey shall not be required for class 4 town highways that are legally established prior to February 10, 2006. All records filed with the agency are subject to verification in accordance with subsection (a) of this section.

(f) The selectboard of any town who are aggrieved by a finding of the agency concerning the measurement, description, or classification of a town highway may appeal to the transportation board by filing a notice of appeal with the executive secretary of the transportation board.

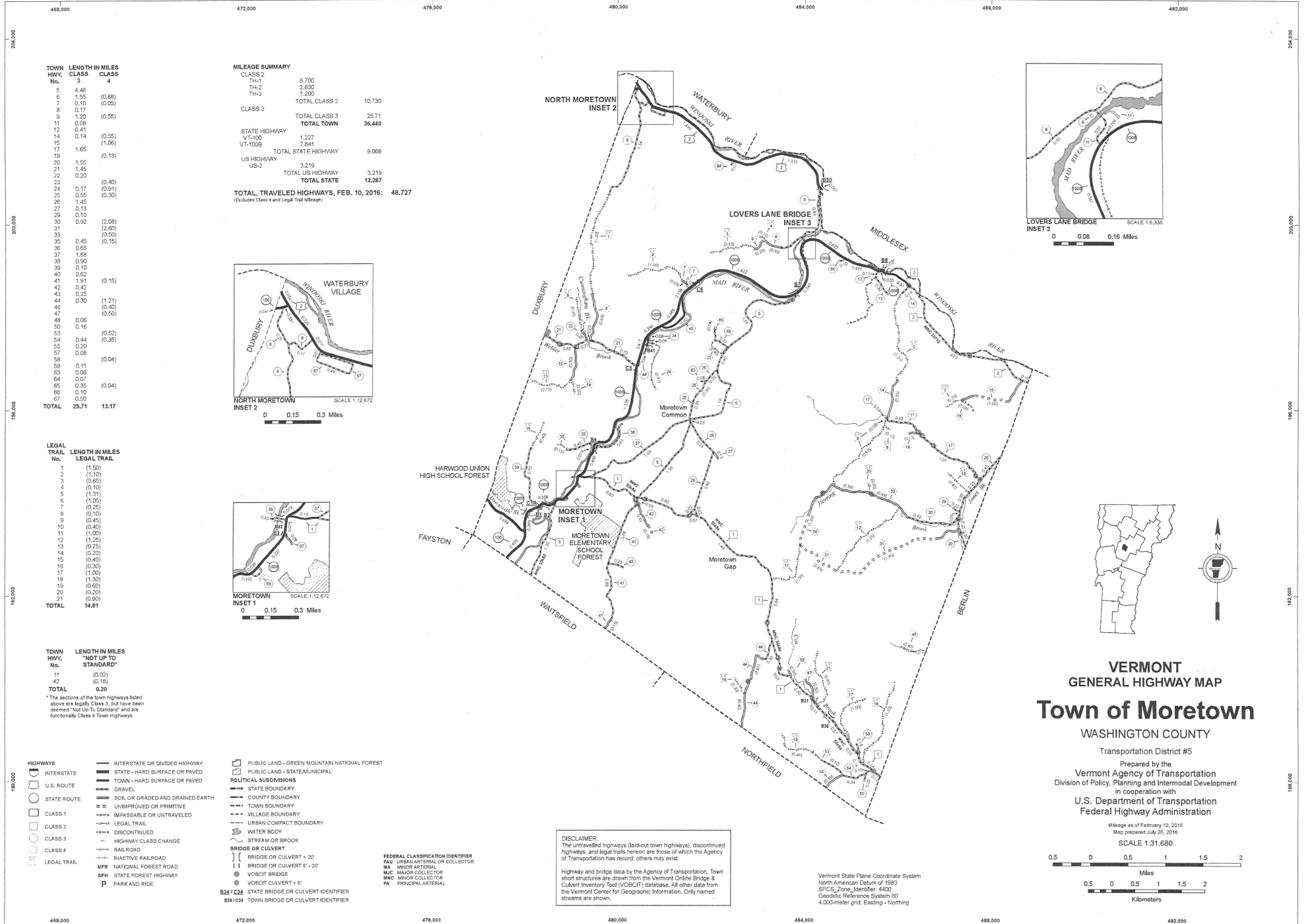
(g) The agency shall provide each town with a map of all of the highways in that town together with the mileage of each class 1, 2, 3, and 4 highway, as well as each trail, and such other information as the agency deems appropriate.

Excerpt of 19 V.S.A. § 305 - *Measurement and inspection* from Vermont Statutes Online located at – <http://legislature.vermont.gov/statutes/section/19/003/00305>

December 2016

MORETOWN, WASHINGTON COUNTY - 2016

County-Town Code: 1212

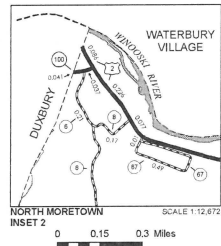


TOWN HWY. No.	LENGTH IN MILES CLASS 3	CLASS 4
5	4.46	
6	1.55 (0.68)	
7	0.10 (0.05)	
8	0.17	
9	1.20 (0.55)	
11	0.08	
12	0.41	
14	0.14 (0.55)	
15	0.35 (1.06)	
17	1.65	
18	1.55 (0.13)	
20	1.55	
21	1.45	
22	0.20	
23		(0.40)
24	0.17 (0.91)	
25	0.55 (0.35)	
26	1.45	
27	0.13	
28	0.10	
30	0.02 (2.08)	
31		(2.00)
35	0.45	(0.15)
36	0.65	
37	1.68	
38	0.60	
39	0.10	
40	0.62	
41	1.91 (0.15)	
42	0.42	
43	0.25	(1.21)
44	0.30	(0.40)
46		(0.50)
48	0.06	
50	0.16	
53		(0.52)
54	0.44	(0.35)
55	0.20	
57	0.08	
58		(0.04)
59	0.11	
63	0.08	
64	0.07	(0.04)
65	0.35	
66	0.10	
67	0.50	
TOTAL	25.71	13.17

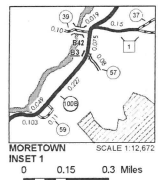
MILEAGE SUMMARY

CLASS 2	
TH-1	6.700
TH-2	2.630
TH-3	1.200
TOTAL CLASS 2	10.730
CLASS 3	
TOTAL CLASS 3	25.71
TOTAL TOWN	36.440
STATE HIGHWAY	
VT-100	1.227
VT-100B	7.841
TOTAL STATE HIGHWAY	9.068
US HIGHWAY	
US-2	3.219
TOTAL US HIGHWAY	3.219
TOTAL STATE	12.287

TOTAL, TRAVELED HIGHWAYS, FEB. 10, 2016: 48.727
(Excludes Class 4 and Legal Trail Mileage)



LEGAL TRAIL No.	LENGTH IN MILES LEGAL TRAIL
1	(1.50)
2	(1.10)
3	(0.65)
4	(0.10)
5	(1.31)
6	(1.00)
7	(0.25)
8	(0.10)
9	(0.45)
10	(0.40)
11	(1.00)
12	(1.25)
13	(0.75)
14	(0.20)
15	(0.40)
16	(0.30)
17	(1.00)
18	(1.30)
19	(0.60)
20	(0.20)
21	(0.60)
TOTAL	14.81

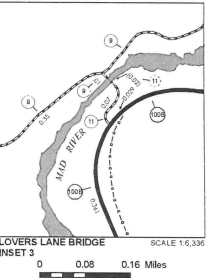


TOWN HWY. No.	LENGTH IN MILES "NOT UP TO STANDARD"
11	(0.02)
42	(0.18)
TOTAL	0.20

*The sections of the town highways listed above are legally Class 3, but have been deemed "Not Up To Standard" and are functionally Class 4 Town Highways

DISCLAIMER
The untraveled highways (lead-out town highways), discontinued highways, and legal trails herein are those of which the Agency of Transportation has record; others may exist.

Highway and bridge data by the Agency of Transportation, Town short structures are drawn from the Vermont Online Bridge & Culvert Inventory Tool (VOCBIT) database. All other data from the Vermont Center for Geographic Information. Only named streams are shown.



VERMONT
GENERAL HIGHWAY MAP
Town of Moretown
WASHINGTON COUNTY
Transportation District #5

Prepared by the
Vermont Agency of Transportation
Division of Policy, Planning and Intermodal Development
in cooperation with
U.S. Department of Transportation
Federal Highway Administration

