


CERTIFICATE OF HIGHWAY MILEAGE

District 5

YEAR ENDING FEBRUARY 10, 20



Fill out form, make and file copy with the Town Clerk, and mail ORIGINAL, before February 20, 2021 to:

Vermont Agency of transportation, Division of Policy, Planning and Intermodal Development, One National Drive, Montpelier, VT 05633.

We, the members of the legislative body of FAYSTON in WASHINGTON County on an oath state that the mileage of highways, according to Vermont Statutes Annotated, Title 19, Section 305, added 1985, is as follows:

PART 1 – CHANGES TOTALS – Please fill in and calculate totals.

Town Highways	Previous Mileage	Added Mileage	Subtracted Mileage	Total	Scenic Highways
Class 1	0.00			0.00	
Class 2	6.18			6.18	
Class 3	27.64	+0.60		28.24	
State Highway	5.824			5.824	
Total					
*Class 1 Lane					
*Class 4	6.33	0	.6	5.73 *	
Legal Trail					
Total Mileage *	39.644			40.244	

Johnathan Croft
VTrans Mapping

*Mileage for Class 1 Lane, Class 4, Legal Trail and Unidentified Corridor classification is NOT included in total.

PART II – INFORMATION AND DESCRIPTION OF CHANGES SHOWN ABOVE.

- NEW HIGHWAYS: Please attach Selectmen's "Certificate of Completion and Opening".
- DISCONTINUED: Please attach SIGNED copy of proceedings (minutes of meeting).
- RECLASSIFIED/REMEASURED: Please attach SIGNED copy of proceedings (minutes of meeting).
- SCENIC HIGHWAYS: Please attach a copy of order designating/discontinuing Scenic Highways.

*Upgraded to Class 3.
Boyce Hill Road

IF THERE ARE NO CHANGES IN MILEAGE: Check box and sign below.

PART III – SIGNATURES – PLEASE SIGN:

Selectmen/ Aldermen/ Trustees Signatures:

[Handwritten Signature]

T/C/V Clerk Signature:

Patt Lewis

Date Filed:

12/29/2020

Please sign ORIGINAL and return it for Transportation signature.

AGENCY OF TRANSPORTATION APPROVAL: Signed copy will be returned to T/C/V Clerk.

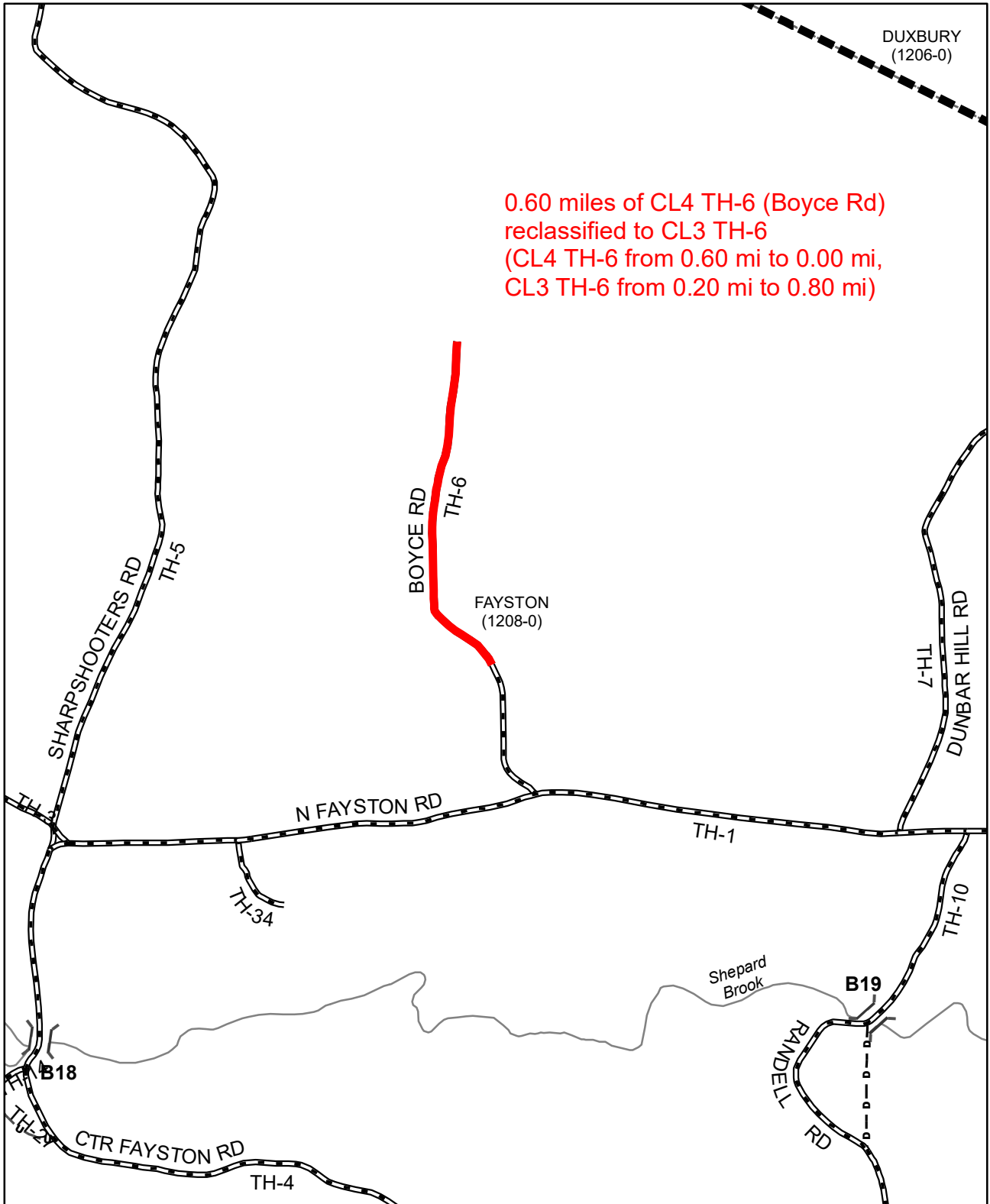
APPROVED:

Representative, Agency of Transportation

DATE:

DUXBURY
(1206-0)

0.60 miles of CL4 TH-6 (Boyce Rd)
reclassified to CL3 TH-6
(CL4 TH-6 from 0.60 mi to 0.00 mi,
CL3 TH-6 from 0.20 mi to 0.80 mi)

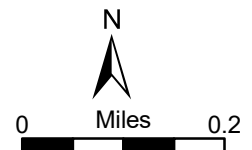


Mileage Certificate Changes 2021


FAYSTON

(CTUA: 1208-0)

Mapping Section
Division of Policy and Planning
Vermont Agency of Transportation -- February 10, 2021



Town of Fayston
866 North Fayston Road
Fayston, Vermont 05660
802-496-2454
faystonsb@madrivier.com



12/29/2020

Johnathan Croft
Stet of Vermont
Division of Policy and Planning – Mapping Section
2178 Airport Road
Unit B
Berlin, Vermont 05641

Good Morning Johnathan,

We are in receipt of the 12/8/2020 letter stating that annual Certificate of Highway Mileage will be on line going forward.

However, the Town of Fayston has upgraded (by proper process) a section of Boyce Hill Road in Fayston from Class 4 to Class 3. This is a .6 mile section. Please see attached supporting documentation. In order to make sure this gets properly documented I am sending you hard copies of everything I think you need. It was hard to understand how to make this change on the Certificate itself.

Please let me know if we need to do anything further and/or if this will serve as our highway mileage certificate with change for the year ending 2020.

Thank you in advance.

A handwritten signature in blue ink that reads "Patti Lewis".

Patti Lewis
Selectboard Assistant
Town of Fayston
faystonsb@madrivier.com

FAYSTON
WRITTEN DECISION
RECLASSIFICATION OF CLASS FOUR
BOYCE HILL ROAD TO CLASS THREE

The following steps were taken:

July 28, 2020 The Fayston Selectboard, on its own motion, voted to consider reclassifying a .6 mile section of Boyce Hill Road (TH #6) from a Class 4 Town Road to a Class 3 Town Road.

July 29, 2020 notice of site visit and hearing was sent to abutters via certified letters.

August 6, 2020 Notice of Site Visit and Public Hearing for consideration of reclassification of .6 miles of Boyce Hill Road was posted in the Valley Reporter.


September 8, 2020 Selectboard held a public site visit at 3:35 p.m. at the location of the road change.

September 8, 2020 Selectboard held a public meeting at 5:00 p.m. at the Robert Vasseur Town Hall.

September 8, 2020 the Selectboard voted to upgrade the upper .6 miles of Boyce Hill Road from Class 4 to 3. (See attached minutes).


Discussion had begun about upgrading this class four section to class three when the town was gifted a 93 acre parcel at the top of Boyce Hill Road. The parcel is called the Boyce Hill Forest. There was a need to create a parking lot for access to the Boyce Hill Town Forest for abundant recreational purposes and there had been previous discussion with landowners (new and old) about work that they requested on the class four portion adjacent to their properties. Once all notices and hearings were complete, it was the consensus of the Selectboard that for the good of the Town and Residents, and the safety of the people traveling to and from the Boyce Hill Town Forest, that this .6 miles of class four road should be upgraded to class three. The work has been completed by the Town road crew.

September 22, 2020, Selectboard reviewed these steps and approved this written decision to upgrade .6 miles of Boyce Hill Road from Class Four to Class Three.



Jared Cadwell

9/22/2020
Date



Chuck Martel

9/22/20
Date

Michael Jordan

Date

**Fayston Select Board
Meeting Minutes
September 8, 2020**

Select Board (SB) Members: Jared Cadwell (Jared), Chuck Martel (Chuck), and Mike Jordan (Mike)

Selectboard Assistant: Patti Lewis

Minutes Recorder: Patti Lewis

Attendees Present: Ben Bridgewater (Ben), Wendy Bridgewater (Wendy), and Lisa Koitzsch (Lisa),

Fayston Conservation Commission

3:45 p.m. Jared, Chuck, Wendy, Ben, and Patti met at the top of Boyce Hill Road. The intention is that the Town will submit to the Vermont Agency of Transportation evidence that .6 miles of the top of this road will be upgraded to class three from class four. Discussion was had regarding speed and stop signs, moving the plow turn around sign further up the road, and placing more rocks/boulders to prohibit ATV activity on the Boyce Hill Town Forest. Jared made a motion to upgrade the road to class three, Chuck seconded, no further discussion, all in favor, motion carried.

Jared called the meeting to order at 5:00 p.m. Present for this portion of the meeting were Jared, Chuck, Mike, Patti, and Lisa.

1. Chuck made a motion to approve the minutes of 8/25/2020. Mike seconded. No further discussion, all in favor, motion carried.
2. Public Hearing to reclassify the upper portion of Boyce Hill Road was opened. Jared reviewed the three steps they had decided on at the site visit which included: placing more boulders and installing a stop sign at the bottom. They decided to not install a speed limit sign at this time. Jared made a motion to reclassify .6 miles at the top of Boyce Hill Road from class four to three. Mike seconded. No further discussion, all in favor, motion carried.
3. Selectboard signed Errors and Omissions Certificate submitted by the Listers for a name change.
4. Lisa presented the SB with the Natural Resources Inventory Contract for the Boyce Hill Town Forest. The FCC received three proposals from the RFP and settled on Dubois and King.

Discussion followed about Dubois and King's participation in the public process, their presentation to the FCC before the final report was presented, and their ability to do the work in a timely fashion.

Jared made a motion to authorize Chuck to sign the contract on behalf of Fayston. Mike seconded, no further questions, all in favor, motion carried.

5. Other Business:

Selectboard and Lisa talked about the beaver situation on Randell Road. Lisa reported the FCC wants to find a solution that protects the road from flooding and erosion but also protects the beavers. Ned Kelley and Judi Gates have installed a temporary baffle to stop the beavers from plugging the town road culvert. Vermont Fish and Wildlife will install a more permanent baffle in the next two weeks.

Jared reported that there would be a meeting at the Waitsfield Fayston Fire Department after this one to discuss valley wide emergency communications.

Mike talked about Big Basin and a parking issue he has been told about. Question was asked where the town road in that area ends and what class of road it is to the end. Patti will look in to this.

At 5:32 p.m. Chuck made a motion to adjourn the SB meeting. Mike seconded, no further discussion, all in favor, motion was approved.

The next SB meeting is **September 22, 2020 at 5:00 p.m.**

Respectfully submitted,

Patti Lewis

A handwritten signature in black ink, appearing to read 'Jared Cadwell', written over a horizontal line.

Approved: Jared Cadwell

Town of Fayston
866 North Fayston Road
Fayston, Vermont 05660
802-496-2454
faystonsb@madrivier.com

NOTICE OF SITE VISIT AND PUBLIC HEARING FOR CONSIDERATION OF
RECLASSIFICATION OF .6 MILES OF BOYCE HILL ROAD

The Fayston Selectboard, on its own motion on July 28, 2020, voted to consider reclassifying a section of Boyce Hill Road (TH #6) from a Class 4 Town Road to a Class 3 Town Road.

The Class 4 section is approximately .6 miles in length, and is the upper portion of the road to the gate.

The Selectboard is required by Title 19 of Vermont law to hold a site visit and a public hearing when considering reclassification of a road. Notice of the site visit and hearing will be by certified mail to those persons owning or interested in lands through which the road passes or abuts. Additional public notice will be provided in accordance with Title 19 of Vermont statute. The site visit and hearing notice will appear in the 8/6/2020 Valley Reporter.

The site visit will be held on September 8, 2020 at 3:45 p.m.

The public hearing will be held directly after completion of the site visit, at the Robert Vasseur Town Hall. Anticipated time is 5:00 p.m.

Following the close of the public hearing, the Selectboard will deliberate and discuss whether or not to reclassify the Class 4 section of Boyce Hill Road to Class 3 for the public good, necessity, and convenience of the inhabitants. The decision will be reviewed/approved on September 22, 2020. Within 60 days of the close of the public hearing, the Selectboard is required to file a report with its findings and decision regarding reclassification with the AOT.

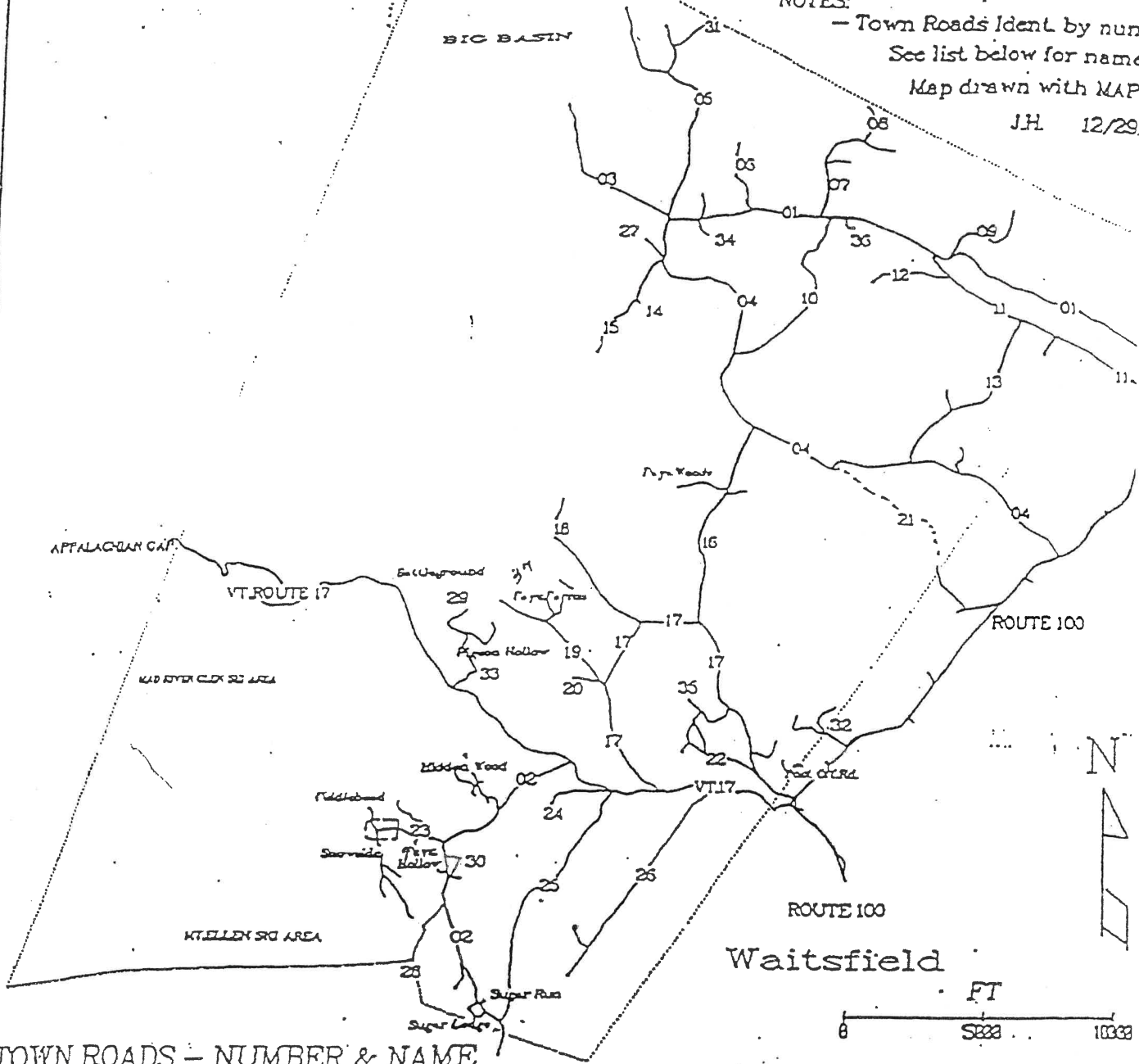
*Sent to VR 7/29/20
Sent to John for PC 7/29/20*

TOWN OF FAYSTON ROADS

NOTES:

- Town Roads Ident. by num
See list below for name
Map drawn with MAP

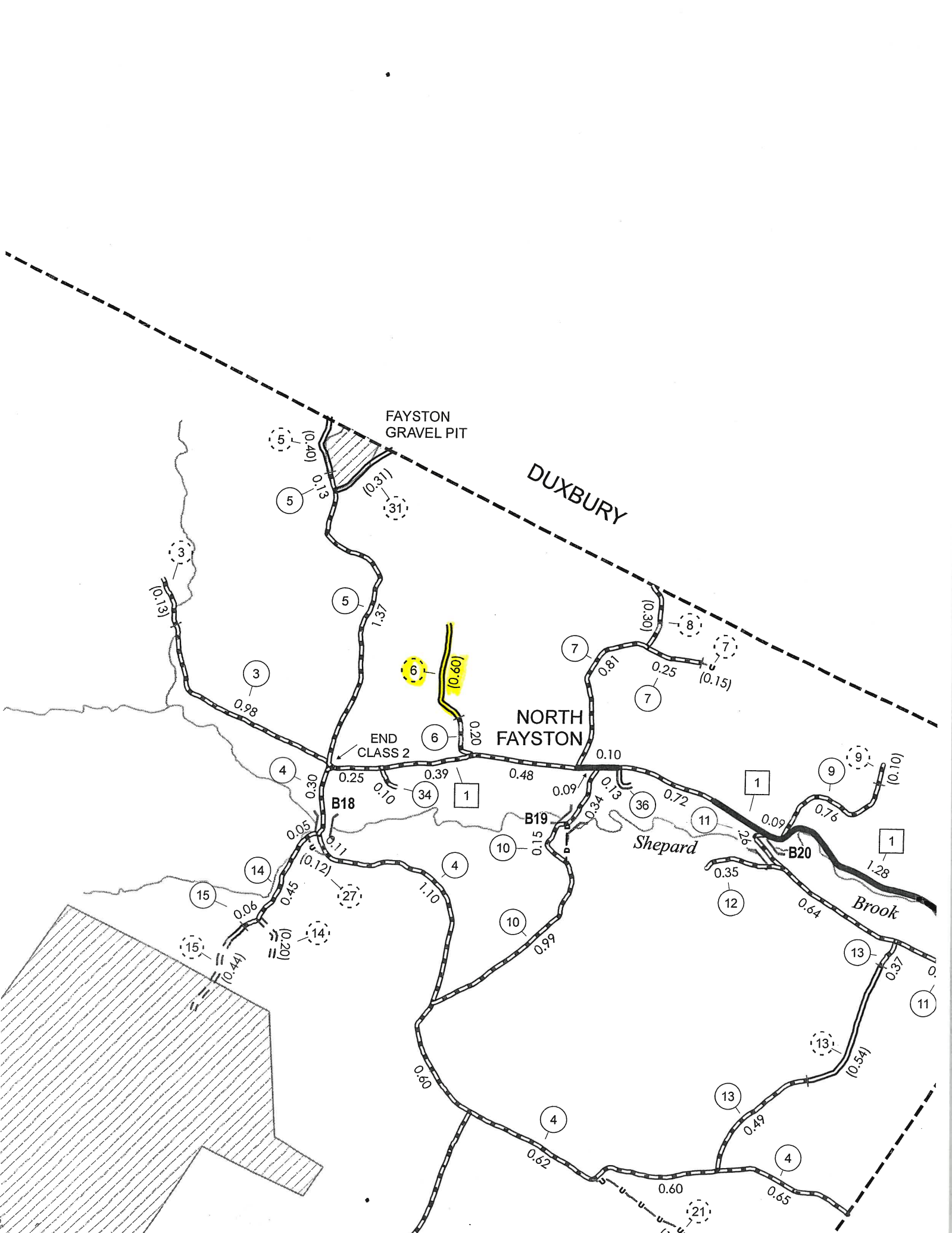
J.H. 12/29



TOWN ROADS - NUMBER & NAME

- | | | |
|-----------------------|-----------------------------|----------------------|
| 01 N.FAYSTON RD. | 13 CAREY-STRONG RD. | 25 MARBLE HILL RD. |
| 02 GERMAN FLATS RD. | 14 MURPHY RD. | 26 TUCKER HILL RD. |
| 03 BIG BASIN RD. | 15 BASSETT HILL RD. | 27 CROSS RD. |
| 04 CENTER FAYSTON RD. | 16 KEW-VASSEUR RD. | 28 SLIDE BROOK RD. |
| 05 SHARPSHOOTER RD. | 17 BRAGG HILL RD./NO.9 HILL | 29 OLD MANSFIELD RD. |
| 06 BOYCE RD. | 18 STAGECOACH RD. | 30 MANLIN RD. |
| 07 DUNBAR HILL RD. | 19 PHEN BASIN RD. | 31 OLD DUXBURY RD. |
| 08 BISBEE RD. | 20 GRIGGS RD. | 32 CAROLL RD. |
| 09 SMITH RD. | 21 ARMSTRONG RD. | 33 NEW MANSFIELD RD. |
| 10 RANDELL RD. | 22 MOULTON RD. | 34 TOWN SHED RD. |
| 11 AIRPORT RD. | 23 GLEN ELLEN/BARTON RD. | 35 GLENVIEW RD. |
| 12 RANKIN RD. | 24 HARRIS HILL RD. | 36 NELSON FARMS RD. |

37 Fayston Farms



County-Town Code: 1208

456,000


460,000

196,000

192,000

TOWN HWY. No.	LENGTH IN MILES	
	CLASS 3	CLASS 4
3	0.98	(0.13)
4	3.98	
5	1.50	(0.40)
6	0.20	(0.60)
7	1.06	(0.15)
8		(0.30)
9	0.76	(0.10)
10	1.48	
11	1.45	
12	0.35	
13	0.86	(0.54)
14	0.50	(0.20)
15	0.06	(0.44)
16	1.51	
17	3.50	
18	1.04	
19	1.40	
20	0.32	
21		(1.20)
22	0.70	
23	0.42	
24	0.48	
25	1.07	(0.79)
26	1.75	(0.35)
27		(0.12)
28		(0.70)
29	0.24	
30	0.10	
31		(0.31)
32	0.08	
33	0.16	
34	0.10	
35	0.66	
36	0.13	
37	0.80	
TOTAL	27.64	6.33

MILEAGE SUMMARY
CLASS 2



Google



Imagery ©2020 Maxar Technologies, USDA Farm Service Agency, Map data ©2020

200 ft

Boyce Road