

CERTIFICATE OF HIGHWAY MILEAGE

FOR YEAR ENDING FEBRUARY 10, 1969

Fill out in triplicate and file with your Town Clerk on or before February 10, 1969

(Note sections of Vermont Statutes Annotated on reverse side of this sheet)

We, the Selectmen of the town of East Montpelier, on oath state that we have carefully measured all the traveled highways in this town and find that the total mileage of traveled highways according to Title 19, V.S.A. Sec. 15, amended 1961, Act No. 28, not including pent roads and trails, in this town for the year ending February 10, 1969, is as follows:

	MILEAGE IN TOWN (Outside of villages incorporated for highways)			MILEAGE IN VILLAGE (Incorporated for highways)			Total All Systems
	EAST MONTPELLIER						
	Town Highways	State Aid Highways	State Highways	Town Highways	State Aid Highways	State Highways	
PREVIOUS MILEAGE as shown March 15, 1968	48.04	12.470	12.141				72.651
HIGHWAYS ADDED Since March 15, 1968, according to statute. Explain under paragraph 1 below.							
SUB-TOTAL							
HIGHWAYS SUBTRACTED Since March 15, 1968, those becoming untraveled, discontinued, legal trails or pent roads. Explain under paragraphs 2 and 3 below.							
TOTAL TRAVELED HIGHWAYS Feb. 10, 1969.	48.04	12.470	12.141				72.651

1. We hereby certify that the following new highways, as substantiated by the attached "Selectmen's Certificate of Completion", have been added since March 15, 1968:

No Certificate returned 1969

2. We hereby certify that the following highways have been discontinued, or changed to trails or pent roads according to statute, since March 15, 1968, as substantiated by the attached copy of the proceedings:

3. We hereby certify that the following roads have become untraveled since March 15, 1968:

SELECTMEN: {

At _____ in the county of _____
the _____ day of _____, 1969 personally appeared _____

Selectmen of _____ and made oath to the truth of the foregoing affidavit by them subscribed.

Before me,

(Write official title, as Notary Public)

(Town Clerk should fill out following and mail one white and one yellow copy to the Commissioner of Highways, Montpelier, Vermont, on or before March 15th.)

I, _____, Clerk of the Town of _____ hereby certify that the foregoing is a true copy of record of the certificate of the Selectmen of _____ relating to highway mileage, filed and recorded at this office _____, 1969

CERTIFICATE OF HIGHWAY MILEAGE

FOR YEAR ENDING FEBRUARY 10, 1968

Fill out in triplicate and file with your Town Clerk on or before February 10, 1968

(Note sections of Vermont Statutes Annotated on reverse side of this sheet)

We, the Selectmen of the town of East Montpelier, on oath state that we have carefully measured all the traveled highways in this town and find that the total mileage of traveled highways according to Title 19, V.S.A. Sec. 15, amended 1961, Act No. 28, not including pent roads and trails, in this town for the year ending February 10, 1968, is as follows:

	MILEAGE IN TOWN (Outside of villages Incorporated for highways)			MILEAGE IN VILLAGE (Incorporated for highways)			Total All Systems
	EAST MONTEPELIER						
	Town Highways	State Aid Highways	State Highways	Town Highways	State Aid Highways	State Highways	
PREVIOUS MILEAGE as shown March 15, 1967	48.04	12.470	12.141				72.651
HIGHWAYS ADDED Since March 15, 1967, according to statute. Explain under paragraph 1 below.							
SUB-TOTAL							
HIGHWAYS SUBTRACTED Since March 15, 1967. Those becoming untraveled, discontinued, legal trails or pent roads. Explain under paragraphs 2 and 3 below.							
TOTAL TRAVELED HIGHWAYS Feb. 10, 1968.							

1. We hereby certify that the following new highways, as substantiated by the attached "Selectmen's Certificate of Completion", have been added since March 15, 1967:

.....

.....

2. We hereby certify that the following highways have been discontinued, or changed to trails or pent roads according to statute, since March 15, 1967, as substantiated by the attached copy of the proceedings:

.....

.....

3. We hereby certify that the following roads have become untraveled since March 15, 1967:

.....

.....

SELECTMEN:

Conrad H. Dungee
Rosendo Cueto Jr.
Norman Rice

At East Montpelier in the county of Washington
 the 19th day of Feb., 1968 personally appeared Conrad H. Dungee
Rosendo Cueto Jr. and Norman Rice
 Selectmen of East Montpelier
 and made oath to the truth of the foregoing affidavit by them subscribed.

Before me,

A. M. Brantlett
Notary Public
(Write official title as Notary Public)

(Town Clerk should fill out following and mail one white and one yellow copy to the Commissioner of Highways, Montpelier, Vermont, on or before March 15th.)

I, A. M. Brantlett, Clerk of the Town of East Montpelier
 hereby certify that the foregoing is a true copy of record of the certificate of the Selectmen of East Montpelier
 dated and recorded at this office Feb. 19

CERTIFICATE OF HIGHWAY MILEAGE

FOR YEAR ENDING FEBRUARY 10, 1967

Fill out in triplicate and file with your Town Clerk on or before February 10, 1967

(Note sections of Vermont Statutes Annotated on reverse side of this sheet)

We, the Selectmen of the town of East Montpelier, on oath state that we have carefully measured all the traveled highways in this town and find that the total mileage of traveled highways according to Title 19, V.S.A. Sec. 18, amended 1961, Act No. 28, not including pent roads and trails, in this town for the year ending February 10, 1967, is as follows:

	MILEAGE IN TOWN (Outside of villages incorporated for highways)			MILEAGE IN VILLAGE (Incorporated for highways)			Total All Systems
	EAST MONTEPELIER						
	Town Highways	State Aid Highways	State Highways	Town Highways	State Aid Highways	State Highways	
PREVIOUS MILEAGE as shown March 15, 1966	48.19	12.470	12.197				72.857
HIGHWAYS ADDED Since March 15, 1966, ac- cording to statute. Explain under paragraph 1 below.							
SUB-TOTAL							
HIGHWAYS SUBTRACTED Since March 15, 1966. Those becoming untraveled, discon- tinued, legal trails or pent roads. Explain under para- graphs 2 and 3 below.	-0.15		-0.056				
TOTAL TRAVELED HIGHWAYS Feb. 10, 1967	48.04	12.470	12.141				72.651

1. We hereby certify that the following new highways, as substantiated by the attached "Selectmen's Certificate of Completion", have been added since March 15, 1966:

2. We hereby certify that the following highways have been discontinued, or changed to trails or pent roads according to statute, since March 15, 1966, as substantiated by the attached copy of the proceedings:

3. We hereby certify that the following roads have become untraveled since March 15, 1966:

SELECTMEN:

George C. Mc Knight
Conrad J. Chamberlain
Rosendo Cueto Jr.

At EAST MONTEPELIER, VT. in the county of Washington
the 6th day of February, 1967 personally appeared George C. McKnight,
Conrad Chamberlain, Rosendo Cueto Jr.
Selectmen of EAST MONTEPELIER, VT.
and made oath to the truth of the foregoing affidavit by them subscribed.

Before me,

A.A. Brackett
Notary Public
(Write official title, as Notary Public)

(Town Clerk should fill out following and mail one white and one yellow copy to the Commissioner of Highways, Montpelier, Vermont, on or before March 15th.)

I, A.A. Brackett, Clerk of the Town of EAST MONTEPELIER, VT.
hereby certify that the foregoing is a true copy of record of the certificate of the Selectmen of EAST MONTEPELIER, VT.

CERTIFICATE OF HIGHWAY MILEAGE

File Copy

RUSSELL A. HOLDEN
COMMISSIONER OF HIGHWAYS

THE YEAR ENDING FEBRUARY 28, 1966



STATE OF VERMONT
DEPARTMENT OF HIGHWAYS

MONTPELIER

05602

Highway Planning Division

STATE MONTPELIER

December 15, 1966

Board of Selectmen
Town of East Montpelier
East Montpelier, Vermont

Attention of Chairman

Gentlemen:

Due to construction project P 028-3(4) on US 2 the following changes should be noted in regard to the attached Highway Mileage Certificate.

US 2 was shortened 0.096 mile due to relocation. This leaves you with a total State Highway of 12.141 miles.

Also, due to the same project, town highway 41 was relocated out of East Montpelier into Plainfield. This results in a net decrease of 0.15 mile in your town mileage.

For your convience we have entered the above changes on the enclosed Highway Mileage Certificate and would appreciate your entering any other changes processed in accordance with the Statutes during the past year.

Very truly yours,

R. J. Nicholls
Highway Planning Engineer

RJN/GHM/abc

Encl.

CERTIFICATE OF HIGHWAY MILEAGE

FOR YEAR ENDING FEBRUARY 10, 1966

Fill out in triplicate and file with your Town Clerk on or before February 10, 1966

(Note sections of Vermont Statutes Annotated on reverse side of this sheet)

We, the Selectmen of the town of East Montpelier, on oath state that we have carefully measured all the traveled highways in this town and find that the total mileage of traveled highways according to Title 19, V.S.A. Sec. 15, amended 1961, Act No. 28, not including pent roads and trails, in this town for the year ending February 10, 1966, is as follows:

	MILEAGE IN TOWN (Outside of villages incorporated for highways)			MILEAGE IN VILLAGE (Incorporated for highways)			Total All Systems
	EAST MONTPELIER						
	Town Highways	State Aid Highways	State Highways	Town Highways	State Aid Highways	State Highways	
PREVIOUS MILEAGE as shown March 15, 1965	48.19	12.470	12.197				72.857
HIGHWAYS ADDED Since March 15, 1965, according to statute. Explain under paragraph 1 below.							
SUB-TOTAL							
HIGHWAYS SUBTRACTED Since March 15, 1965. Those becoming untraveled, discontinued, legal trails or pent roads. Explain under paragraphs 2 and 3 below.							
TOTAL TRAVELED HIGHWAYS Feb. 10, 1966							

1. We hereby certify that the following new highways, as substantiated by the attached "Selectmen's Certificate of Completion", have been added since March 15, 1965:

2. We hereby certify that the following highways have been discontinued, or changed to trails or pent roads according to statute, since March 15, 1965, as substantiated by the attached copy of the proceedings:

3. We hereby certify that the following roads have become untraveled since March 15, 1965:

SELECTMEN:

Harry J. Morse
Edw. C. Knight
Conrad N. Curran

in the county of Washington, 1966 personally appeared Harry J. Morse

At East Montpelier the 30th day of Feb

George C. Knight and Conrad N. Curran
Selectmen of East Montpelier
and made oath to the truth of the foregoing affidavit by them subscribed.

Before me,

A. R. Brant
Notary Public
(Write official title, as Notary Public)

(Town Clerk should fill out following and mail one white and one yellow copy to the Commissioner of Highways, Montpelier, Vermont, on or before March 15th.)

I, A. R. Brant Town Clerk of the Town of East Montpelier hereby certify that the foregoing is a true copy of record of the certificate of the Selectmen of East Montpelier

CERTIFICATE OF HIGHWAY MILEAGE

FOR YEAR ENDING FEBRUARY 10, 1965

Fill out in triplicate and file with your Town Clerk on or before February 10, 1965

(Note sections of Vermont Statutes Annotated on reverse side of this sheet)

We, the Selectmen of the town of East Montpelier, on oath state that we have carefully measured all the traveled highways in this town and find that the total mileage of traveled highways according to Title 19, V.S.A. Sec. 15, amended 1961, Act No. 28, not including pent roads and trails, in this town for the year ending February 10, 1965, is as follows:

	MILEAGE IN TOWN (Outside of villages incorporated for highways)			MILEAGE IN VILLAGE (Incorporated for highways)			Total All Systems
	EAST MONTEPELIER						
	Town Highways	State Aid Highways	State Highways	Town Highways	State Aid Highways	State Highways	
PREVIOUS MILEAGE as shown March 15, 1964	48.19	12.470	12.197				72.857
HIGHWAYS ADDED Since March 15, 1964, according to statute. Explain under paragraph 1 below.							
SUB-TOTAL							
HIGHWAYS SUBTRACTED Since March 15, 1964. Those becoming untraveled, discontinued, legal trails or pent roads. Explain under paragraphs 2 and 3 below.							
TOTAL TRAVELED HIGHWAYS Feb. 10, 1965							72.857

1. We hereby certify that the following new highways, as substantiated by the attached "Selectmen's Certificate of Completion," have been added since March 15, 1964:

.....

.....

2. We hereby certify that the following highways have been discontinued, or changed to trails or pent roads according to statute, since March 15, 1964, as substantiated by the attached copy of the proceedings:

.....

.....

3. We hereby certify that the following roads have become untraveled since March 15, 1964:

.....

.....

SELECTMEN:

George F. Libby
George D. McJannet
George J. Knight
in the county of Washington


At East Montpelier, Vt.,
the 1st day of February, 1965 personally appeared George Libby
George D. McJannet George J. Knight
Selectmen of EAST MONTEPELIER, VT.
and made oath to the truth of the foregoing affidavit by them subscribed.

Before me,

W. A. Brantlett
Notary Public
(Write official title, as Notary Public)

(Town Clerk should fill out following and mail one white and one yellow copy to the Commissioner of Highways, Montpelier, Vermont, on or before March 15th.)

I, W. A. Brantlett, Clerk of the Town of EAST MONTEPELIER, VT.
hereby certify that the foregoing is a true copy of record of the certificate of the Selectmen of EAST MONTEPELIER, VT.



STATE OF VERMONT
STATE OF VERMONT
DEPARTMENT OF HIGHWAYS
DEPARTMENT OF HIGHWAYS
MONTPELIER
MONTPELIER
Highway Planning Division

February 25, 1963

R. F. Taylor
District Highway Engineer
Montpelier, Vermont

Dear Sir:

We are enclosing for your records a copy of the state-aid reselection certificates for East Montpelier, recently approved by the Highway Board.

There being no major change in mileage, the reselection certificate for the town records has been sent directly to the town officials.

Attached for your information is the letter of transmittal.

Very truly yours,

H. F. Farrington
Highway Planning Engineer

By: Vincent N. Therrien
Administrative Assistant

HFF/VNT/gfs

since March 15, 1962, as substantiated by the attached copy of the proceedings:

3. We hereby certify that the following roads have become untraveled since March 15, 1962:

SELECTMEN: *David Morse*
George C. One Knight
George E. Sibley

At EAST MONTPELIER, VT. in the county of Washington
on 17th day of Feb. 1963 personally appeared Harry J. Morse
George C. One Knight & George E. Sibley

RUSSELL A. HOLDEN
COMMISSIONER OF HIGHWAYS

CERTIFICATE OF UNTRAVELED HIGHWAY MILEAGE

FOR YEAR ENDING FEBRUARY 14, 1963



This certificate is to be filled out by the town selectmen on or before the 15th day of February, 1963, and filed with the Commissioner of Highways on or before the 15th day of February, 1963.

STATE OF VERMONT

DEPARTMENT OF HIGHWAYS
MONTPELIER
Highway Planning Division

February 25, 1963

Harry Morse, Chairman
Board of Selectmen
Town of East Montpelier
Vermont

Dear Sir:

We are enclosing for your records a copy of the reselection of State-Aid Highways in the Town of East Montpelier, recently approved by the Highway Board.

Very truly yours,

H. F. Farrington
Highway Planning Engineer

By: Vincent N. Therrien
Administrative Assistant

HFF/VNT/af
Enc.

since March 15, 1962, as substantiated by the attached copy of the proceedings:

3. We hereby certify that the following roads have become untraveled since March 15, 1962:

SELECTMEN:

George A. Knight
George K. Sibley

EAST MONTPELIER, VT.

in the county of *Washington*

the *15th* day of *Feb.* 1963 personally appeared *Harry J. Morse*
George A. Knight & George K. Sibley

CERTIFICATE OF HIGHWAY MILEAGE

FOR YEAR ENDING FEBRUARY 10, 1963

Fill out in triplicate and file with your Town Clerk on or before February 10, 1963

(Note sections of Vermont Statutes Annotated on reverse side of this sheet)

We, the Selectmen of the town of E. Montpelier, on this state that we have carefully measured all the traveled highways in this town and find that the total mileage of traveled highways according to Title 19 V.S.A. Sec. 15, amended 1961, Act No. 28, not including pent roads and trails, in this town for the year ending February 10, 1963, is as follows:

	MILEAGE IN TOWN (Outside of villages incorporated for highways)			MILEAGE IN VILLAGE (Incorporated for highways)			Total All Systems
	E. Montpelier						
	Town Highways	State Aid Highways	State Highways	Town Highways	State Aid Highways	State Highways	
PREVIOUS MILEAGE as shown March 15, 1962	48.19	12.650	12.197				73.037
HIGHWAYS ADDED Since March 15, 1962, according to statute. Explain under paragraph 1 below.							
SUB-TOTAL							
HIGHWAYS SUBTRACTED Since March 15, 1962. Those becoming untraveled, discontinued, legal trails or pent roads. Explain under paragraphs 2 and 3 below.		0.180		<i>Mileage change due to construction.</i>			
TOTAL TRAVELED HIGHWAYS Feb. 10, 1963	48.19	12.470	12.197				72.857

1. We hereby certify that the following new highways, as substantiated by the attached "Selectmen's Certificate of Completion," have been added since March 15, 1962:

2. We hereby certify that the following highways have been discontinued, or changed to trails or pent roads according to statute, since March 15, 1962, as substantiated by the attached copy of the proceedings:

3. We hereby certify that the following roads have become untraveled since March 15, 1962:

SELECTMEN:

David Morse
George C. Knight
George F. Sibley

At EAST MONTEPELLIER, VT. in the county of Washington
 the 17th day of Feb. 1963 personally appeared David Morse
George C. Knight & George F. Sibley
 Selectmen of EAST MONTEPELLIER, VT.
 and made oath to the truth of the foregoing affidavit by them subscribed.

Before me,

J.R. Brinklett
Notary Public
(Write official title, as Notary Public)

(Town Clerk should fill out following and mail one white and one yellow copy to the Commissioner of Highways, Montpelier, Vermont, on or before March 15th.)

I, J.R. Brinklett, Clerk of the Town of EAST MONTEPELLIER, VT.
 hereby certify that the foregoing is a true copy of record of the certificate of the Selectmen of EAST MONTEPELLIER, VT.
 relating to highway mileage, filed and recorded at this office Feb 4

Attest

J.R. Brinklett
Town Clerk

RUSSELL A. HOLDEN
COMMISSIONER OF HIGHWAYS



STATE OF VERMONT
DEPARTMENT OF HIGHWAYS
MONTPELIER, VT

Highway Planning Division

January 21, 1963

Board of Selectmen
East Montpelier, Vermont

Attention of Chairman

Gentlemen:

With regard to the completion of the enclosed Highway Mileage Certificates, we wish to call your attention to a change in State Aid Highway mileage in your town.

Due to 1962 construction on State Aid No. 1, the State Aid mileage, in East Montpelier, has changed from 12.650 to 12.470 miles, a reduction of 0.180 mile.

We have entered this change in mileage on the enclosed mileage certificates for your convenience and would appreciate your noting of any change that may have taken place on Town Highways during the past year.

Yours very truly,

H. F. Harrington
Highway Planning Engineer

HFF/VMT/mno
Encs.

SELECTION OF STATE AID HIGHWAY

file

Changes due to Construction and
Reassessment

Town of East Montpelier

County of Washington

Vt. Hwy. Dist. No. 9

Total S.A. Mileage 22.47

Important town highways as required by Title 19, V.S.A., Sections 1 & 13:

No. 1 4.83 miles.

Beginning at the Montpelier City - E. Montpelier Town Line near Cutler County

extending (Give direction) easterly and northerly over the "Old County Road"

ending at the Galois Town Line

No. 2 2.54 miles.

Beginning at the intersection of State Highway Rt. 88-2

extending (Give direction) westerly

ending at the Montpelier City Line

No. 3 5.10 miles.

Beginning at the intersection of Selected Highway 61 near the Cutler County

extending (Give direction) northerly through East Montpelier Center

ending at the Galois Town Line

No. 4 _____ miles.

Beginning at _____

extending (Give direction) _____

ending at _____

No. 5 _____ miles.

Beginning at _____

extending (Give direction) _____

ending at _____

No. 6 _____ miles.

Beginning at _____

extending (Give direction) _____

ending at _____

No. 7 _____ miles.

Beginning at _____

extending (Give direction) _____

ending at _____



No. 8 _____ miles.

Beginning at _____

extending (Give direction) _____

ending at _____

No. 9 _____ miles.

Beginning at _____

extending (Give direction) _____

ending at _____

No. 10 _____ miles.

Beginning at _____

extending (Give direction) _____

ending at _____

No. 11 _____ miles.

Beginning at _____

extending (Give direction) _____

ending at _____

We have this 15th day of January, 1963, made the above selection which is to supersede and replace any and all selections made prior to this time.

Henry J. Moore
George C. Am. Knight
George F. Libby

Secretary
of the
Town of
EAST MONTPELIER, VT.
Effective March 16th 1963



Approved:

Jan 18, 1963

R. F. Jingle
District Highway Engineer



[Signature]

HIGHWAY DEPARTMENT

OFFICE MEMORANDUM

TO: A. D. Bishop, Chief Engineer

FROM: H. F. Farrington, Highway Planning Engineer

DATE: January 18, 1963

By: Vincent N. Therrien
Administrative Assistant

SUBJECT:

Attached for your approval and Commissioner's signature are reselection certificates for the Towns of East Montpelier and St. Albans, reflecting changes due to construction and remeasurement.

HFF/VNT/mm1

HD-298 20M-8-62

TOTAL TRAVELED HIGHWAYS	Feb. 10, 1962	48.19	12.650	12.197				
-------------------------	---------------	-------	--------	--------	--	--	--	--

1. We hereby certify that the following new highways, as substantiated by the attached "Selectmen's Certificate of Completion," have been added since March 15, 1961:

2. We hereby certify that the following highways have been discontinued, or changed to trails or pent roads according to statute, since March 15, 1961, as substantiated by the attached copy of the proceedings:

3. We hereby certify that the following roads have become untraveled since March 15, 1961:

SELECTMEN:

George F. Sibley
Harry J. Morse
George C. M. Knight

At EAST MONTPELIER, VT.

the 7th day of February, 1962 personally appeared

Harry Morse and *George C. M. Knight*
Selectmen of EAST MONTPELIER, VT.

and made oath to the truth of the foregoing affidavit by them subscribed.

HIGHWAY DEPARTMENT

OFFICIAL MEMORANDUM

TO: Ralph Taylor, District Highway Engineer

FROM: H. F. Farrington, Highway Planning Engineer

DATE: January 7, 1963

BY: Vincent Therrien
Administrative Assistant

SUBJECT:

Attached are reselection certificates for the Towns of Barre, Calais and East Montpelier reflecting changes due to construction.

It would be greatly appreciated if the Selectmen's signature could be obtained and the reselection certificates returned to this office by Thursday, January 10th. Thanks very much.

HFF/NHT/gfs

HD-298 20M-12-62

pent roads. Explain paragraphs 2 and 3 below.

TOTAL TRAVELED HIGHWAYS Feb. 10, 1962

48.19 12.650 12.197

1. We hereby certify that the following new highways, as substantiated by the attached "Selectmen's Certificate of Completion," have been added since March 15, 1961:

2. We hereby certify that the following highways have been discontinued, or changed to trails or pent roads according to statute, since March 15, 1961, as substantiated by the attached copy of the proceedings:

3. We hereby certify that the following roads have become untraveled since March 15, 1961:

SELECTMEN:

George F. Sibley
Harry D. Morse
George C. Am Knight

in the county of

, 1962 personally appeared

At EAST MONTPELIER, VT.

the 7th day of February

Harry D. Morse and George C. Am Knight
Selectmen of EAST MONTPELIER, VT.

of the foregoing affidavit by them subscribed.

George Sibley
George C. Am Knight
W. B. ...

CERTIFICATE OF HIGHWAY MILEAGE

FOR YEAR ENDING FEBRUARY 10, 1962

Fill out in triplicate and file with your Town Clerk on or before February 10, 1962

(Note sections of Vermont Statutes Annotated on reverse side of this sheet)

We, the Selectmen of the town of East Montpelier, on oath state that we have carefully measured all the traveled highways in this town and find that the total mileage of traveled highways according to Title 19 V.S.A. Sec. 15, amended 1961, Act No. 28, not including pent roads and trails, in this town for the year ending February 10, 1962, is as follows:

	MILEAGE IN TOWN <small>(Outside of villages incorporated for highways)</small>			MILEAGE IN VILLAGE <small>(Incorporated for highways)</small>			Total All Systems
	East Montpelier						
	Town Highways	State Aid Highways	State Highways	Town Highways	State Aid Highways	State Highways	
PREVIOUS MILEAGE as shown March 15, 1961	48.19	12.650	12.187				73.027
HIGHWAYS ADDED Since March 15, 1961, according to statute. Explain under paragraph 1 below.			0.010				
SUB-TOTAL							
HIGHWAYS SUBTRACTED Since March 15, 1961. Those becoming untraveled, discontinued, legal trails or pent roads. Explain under paragraphs 2 and 3 below.				mileage change due to construction on U.S. 2.			
TOTAL TRAVELED HIGHWAYS Feb. 10, 1962	48.19	12.650	12.197				73.037

1. We hereby certify that the following new highways, as substantiated by the attached "Selectmen's Certificate of Completion," have been added since March 15, 1961:

2. We hereby certify that the following highways have been discontinued, or changed to trails or pent roads according to statute, since March 15, 1961, as substantiated by the attached copy of the proceedings:

3. We hereby certify that the following roads have become untraveled since March 15, 1961:

SELECTMEN: *George F. Sibley*
Harry J. Morse
George C. Am Knight

At EAST MONTEPELIER, VT. in the county of _____
the 7th day of February, 1962 personally appeared George Sibley
Harry J. Morse and George C. Am Knight
Selectmen of EAST MONTEPELIER, VT.
and made oath to the truth of the foregoing affidavit by them subscribed.

Before me,
A. Brackett
Notary Public
(Write official title, as Notary Public)

(Town Clerk should fill out following and mail one white and one yellow copy to the Commissioner of Highways, Montpelier, Vermont, on or before March 15th.)
I, A. Brackett, Clerk of the Town of EAST MONTEPELIER, VT.
herby certify that the foregoing is a true copy of record of the certificate of the Selectmen of EAST MONTEPELIER, VT.
relating to highway mileage, filed and recorded at this office February 7, 1962

Attest A. Brackett
Town Clerk

WILLIAM FOETER
COMMISSIONER OF HIGHWAYS



Town of East Montpelier
County of Washington
Vt. Hwy. No. 4
State of Vermont 12.54

STATE OF VERMONT
DEPARTMENT OF HIGHWAYS
Highway Planning Division

January 24, 1962

George F. Sibley, Chairman
Board of Selectmen
E. Montpelier, Vermont

Dear Sir:

We are enclosing for your records a copy of the state-aid reselection certificate for the Town of E. Montpelier, as approved by the Commissioner of Highways on January 18, 1962.

This is in connection with the 10-Year Reselection of State-Aid Highways. There has been no change in mileage.

Yours very truly,

H. F. Farrington
Highway Planning Engineer

HFF/VNT/mat
Encs.

extending (Give direction) northwesterly

ending at the Calais Town Line

No. 4 miles.

Beginning at

extending (Give direction)

ending at

No. 5 miles.

Beginning at

extending (Give direction)

ending at

10-Year Reselection of Highways-No Change
Title 19, V.S.A., Sections 1 & 13
SECTION OF STATE AID HIGHW. 19

file

Town of East Montpelier
County of Washington
Vt. Hwy. Dist. No. 9
Total S.A. Mileage 12.65

COPY

Important town highways as required by Title 19, V.S.A., Sections 1 & 13:

No. 1 5.01 miles.
Beginning at the Montpelier City-East Montpelier Town Line near the Cutler cemetery
extending (Give direction) easterly and northerly over the "Old County Road".
ending at the Calais Town Line.

No. 2 2.54 miles.
Beginning at the intersection of State Highway Route US-2
extending (Give direction) westerly
ending at the Montpelier City Line

No. 3 5.10 miles.
Beginning at the intersection of Selected Highway #1 near the Cutler Cemetery
extending (Give direction) northerly thru East Montpelier Center
ending at the Calais Town Line.

No. 4 _____ miles.
Beginning at _____
extending (Give direction) _____
ending at _____

No. 5 _____ miles.
Beginning at _____
extending (Give direction) _____
ending at _____

No. 6 _____ miles.
Beginning at _____
extending (Give direction) _____
ending at _____

No. 7 miles.

Beginning at

extending (Give direction)

ending at

No. 8 miles.

Beginning at

extending (Give direction)

ending at

No. 9 miles.

Beginning at

extending (Give direction)

ending at

No. 10 miles.

Beginning at

extending (Give direction)

ending at

No. 11 miles.

Beginning at

extending (Give direction)

ending at

We have this 15th day of December 1961

selection which is to supersede and replace any and all selections made prior to this time.

S/George F. Sibly

S/Harry L. Morse

S/George L. McKnight

Approved:

Dec. 19 1961

S/R. E. Taylor
District Highway Engineer

OFFICE OF THE
COMMISSIONER

STATE OF VERMONT

February 21, 1961



STATE OF VERMONT
DEPARTMENT OF HIGHWAYS
MONTPELIER
Highway Planning Division

your convenience.

February 21, 1961

Board of Selectmen
East Montpelier, Vermont

Very truly yours,

Attention of Chairman

Gentlemen:

With regard to the completion of the enclosed Highway Mileage Certificates, all the travelled highways in your town were measured in 1960 by Mr. Percy Davis, Road Commissioner, with Mr. Harvey and Mr. Cookson of this office, in accordance with Title 19, V. S. A., Section 15.

The resulting additions, subtractions and deletions are indicated on the enclosed map and explained on the attached breakdown sheets. Would you please enter the amounts, to be added or subtracted, on Town Highways, on the enclosed mileage certificates.

During the measuring it was agreed that a portion of Town Highways 27, 32, and 54, and all of 38 and 53 had been made legal trails. It was also agreed that a portion of Town Highway No. 15 had been discontinued. We would appreciate receiving a copy of the proceedings of such action.

DIVISION OF
HIGHWAY MANAGEMENT

Board of Selectmen

- 2 -

February 21, 1961

Adm. Pay. Miles Miles
Letter En. Article Subscribed

In order that highway 47A may be added to your Town mileage, it is necessary that we receive a Certificate of Completion and Opening to Public Travel and we have enclosed a suggested form of this certificate for your convenience.

- 1 - 0.50
- 2 - 0.00
- 3 - 0.15
- 4 - 0.04
- 5 - 0.80
- 6 - 0.01
- 7 - 0.00
- 8 - 0.00
- 9 - 0.00
- 10 - 0.00
- 11 - 0.00
- 12 - 0.00
- 13 - 0.00
- 14 - 0.00
- 15 - 0.00
- 16 - 0.00
- 17 - 0.00
- 18 - 0.00
- 19 - 0.00
- 20 - 0.00
- 21 - 0.15
- 22 - 0.15

HFF/VNT/asa
Encs.

H. P. Farrington
Highway Planning Engineer

BREAKDOWN OF
1960 ROAD MEASUREMENT CHANGES

Rep. Ident. Letter	Town Hwy. No.	Miles Added	Miles Subtracted	Explanation
A	6		- 0.35	Untraveled beyond Fitch place to Calais Town Line; untraveled in Calais.
B	15		- 0.12	Re-measured between Plainfield State Highway and T-16.
C	15		- 0.59	Road discontinued from old Creamery to Burnham place.
D	16		- 0.09	Re-measured to Calais Town Line as agreed to by officials of both towns.
E	18		- 0.12	Re-measured to Middlesex Town Line as agreed to by officials of both towns.
F	21		- 0.06	Re-measured from SA 1 to Burton farm about 1/2 mile to by officials of both towns.
G	27		- 0.80	Made trail from T-26 to Person's place; signed both sides.
H	29		- 0.21	Re-measured from T-26 to Callahan place.
I	31		- 0.05	Re-measured from T-30 to Day place.
J	32		- 0.25	Re-measured to Westport City Line as agreed to by officials of both city and town.
K	32		- 0.40	Legal trail from Mack place to T-16.
L	36		- 0.20	Now a legal trail per road commissioner.
M	40		- 0.05	Re-measured from Vb. 14 to Colbury place.
N	41		- 0.05	Re-measured to Plainfield Town Line as agreed to by officials of both towns.
O	45		- 1.00	Untraveled from T-55 to Green place. Discontinued from Green place to T-46.
P	49		- 0.10	Re-measured from T-48 to Horizon Kennels.
Q	51	+ 0.16		Road now being travelled from T-52 to hayfield.
R	52	+ 0.15		Re-measured to Plainfield Town Line as agreed to by officials of both towns.

**BREAKDOWN OF
1960 ROAD MEASUREMENT CHANGES**

<u>Map Ident. Letter</u>	<u>Town Hwy. No.</u>	<u>Miles Added</u>	<u>Miles Subtracted</u>	<u>Explanation</u>
S	53		- 0.30	New legal trail per road commissioner.
T	54		- 0.60	New legal trail between T-55 and T-56.
U	56	+ 0.08		Re-measured from T-54 to Clark place.
V	17A	+ 0.11		Said to be newly constructed and laid out town road to Costa place.
X	18		- 0.19	Re-measured to Middlesex town line as agreed to by officials of both towns.
Y	18		- 0.07	Re-measured between 28 1 and T-35.
Z	18		- 0.06	Re-measured between T-35 and T-19.
A-1	32		- 0.20	Portion of T-32 which lies within boundaries of Montpelier City, according to both officials.
		+ 0.50	- 5.87	
		+ 0.39		

NOTE: If desired, a copy of this sheet may be attached to your mileage report in place of filling in Items 1, 2 and 3. If this is done, the copy should be signed by the Selectman and notarized, with reference to attached copy indicated under Items 1, 2 and 3. However, such a copy does not constitute a substitution for the Certificate of Completion and Opening to Public Travel required for new highways added.

Wash.

STATE HIGHWAY BOARD

CLEON A. PERKINS, CHAIRMAN
RUTLAND
PORTER J. MOORE
NEWPORT
FRANK E. HOWE, II
BENNINGTON

STATE OF VERMONT



COMMISSIONER OF HIGHWAYS
WILLIAM POETER
CHIEF ENGINEER
KUBER E. SARGENT
ASSISTANTS TO THE COMMISSIONER
E. BEACH BLY
WINONA D.A. SHERIDAN

DEPARTMENT OF HIGHWAYS
MONTPELIER
Highway Planning Division

February 24, 1960

Board of Selectmen
East Montpelier, Vermont

Attention of Chairman

Gentlemen:

With regard to the completion of the enclosed Road Mileage Certificates, we wish to call your attention to a change in State Highway mileage in your town.

Due to 1959 construction, the mileage for Route US-2, in East Montpelier, has changed from 4.973 to 4.970 miles, a reduction of 0.003 mile.

We have noted this change in State Highway mileage on the enclosed certificates for your convenience, and would appreciate your noting of any change that may have occurred on your Town Highways during the past year.

Very truly yours,

H. F. Farrington
Highway Planning Engineer

HFF/VMT/ccs

Ence.

STATE HIGHWAY BOARD

CLEON A. PERKINS, CHAIRMAN
RUTLAND
PORTER J. MOORE
NEWPORT
KENNETH H. ATWOOD
BRIDGEWATER CORNERS



COMMISSIONER OF HIGHWAYS

PAUL H. GATES

CHIEF ENGINEER
HUBERT E. BARGENT

ASSISTANT TO THE COMMISSIONER
WINONA D'A. SHERIDAN

STATE OF VERMONT
DEPARTMENT OF HIGHWAYS
MONTPELIER

May 17, 1955

To the Selectmen and Town Clerk
Town of East Montpelier, Vermont

In accordance with Chapter 234, Section 4956 of the Vermont Statutes, Revision of 1947, as amended by No. 147 of the Acts of 1955, the State Highway Board does hereby take over as a state highway the following state aid highway in the Town of East Montpelier:

State Aid Highway #1, beginning at the Marshfield Town Line extending northerly and ending at the intersection of this highway with route Vt. 12 in the hamlet of North Montpelier, a total distance of 1.266 miles.

And as provided by Section 4959 of said statutes, a map showing this highway has been filed by the State Highway Board and the attached copy of the map is hereby delivered to the town of East Montpelier for filing and recording.

Certified and signed at Montpelier, this 1st day of June, 1955.

STATE HIGHWAY BOARD

By:

Commissioner of Highways

Received: Date _____ Time _____

Recorded: Page No. _____ Volume No. _____

Records of the Town of _____

(Signed)

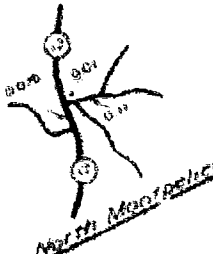
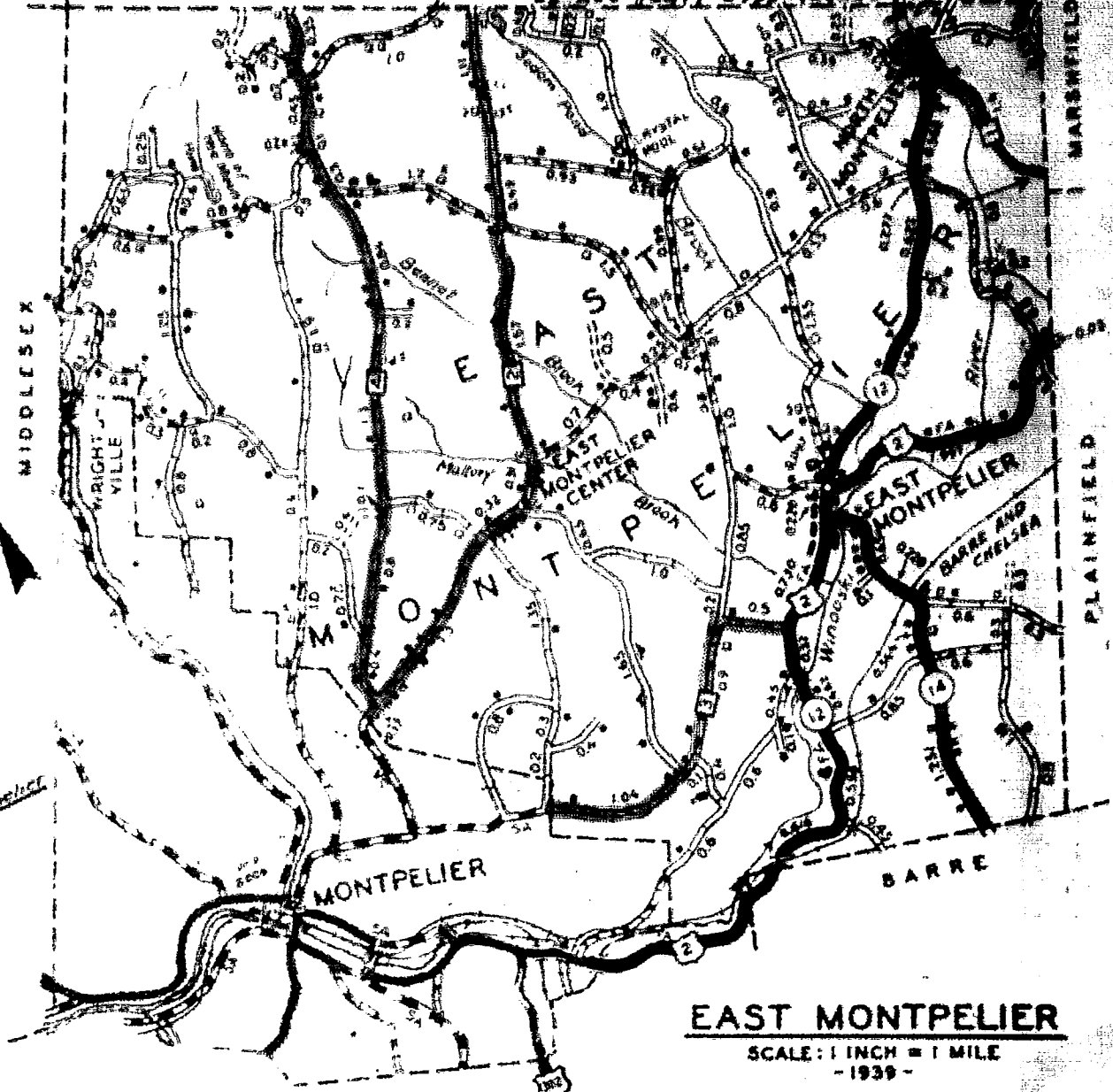
Town Clerk

WORCESTER

EAST MONTPELIER

CALAIS

Section of highway added to State Highway System by Act 1117, 1955, 1,256 mi.



EAST MONTPELIER

SCALE: 1 INCH = 1 MILE
- 1939 -

LEGEND

- U.S. NUMBERED ROUTE
- STATE HIGHWAY
- NUMBERED STATE AID HWY
- STATE AID HWY WITH SELECTED TOWN NO
- FEDERAL AID HIGHWAY
- TOWN HIGHWAY
- FARM UNIT
- DWELLING (OTHER THAN FARM)
- SCHOOL
- BUSINESS
- VACANT CULTURAL FEATURES SMALLER DASHLINE FORM
- PAVED ROAD
- SURFACE TREATED ROAD
- GRAVEL ROAD
- GRADED & DRAINED ROAD
- UNIMPROVED ROAD
- PRIMITIVE ROAD
- UNTRAVELED ROAD
- CHURCH
- CAMP
- SUMMER HOME

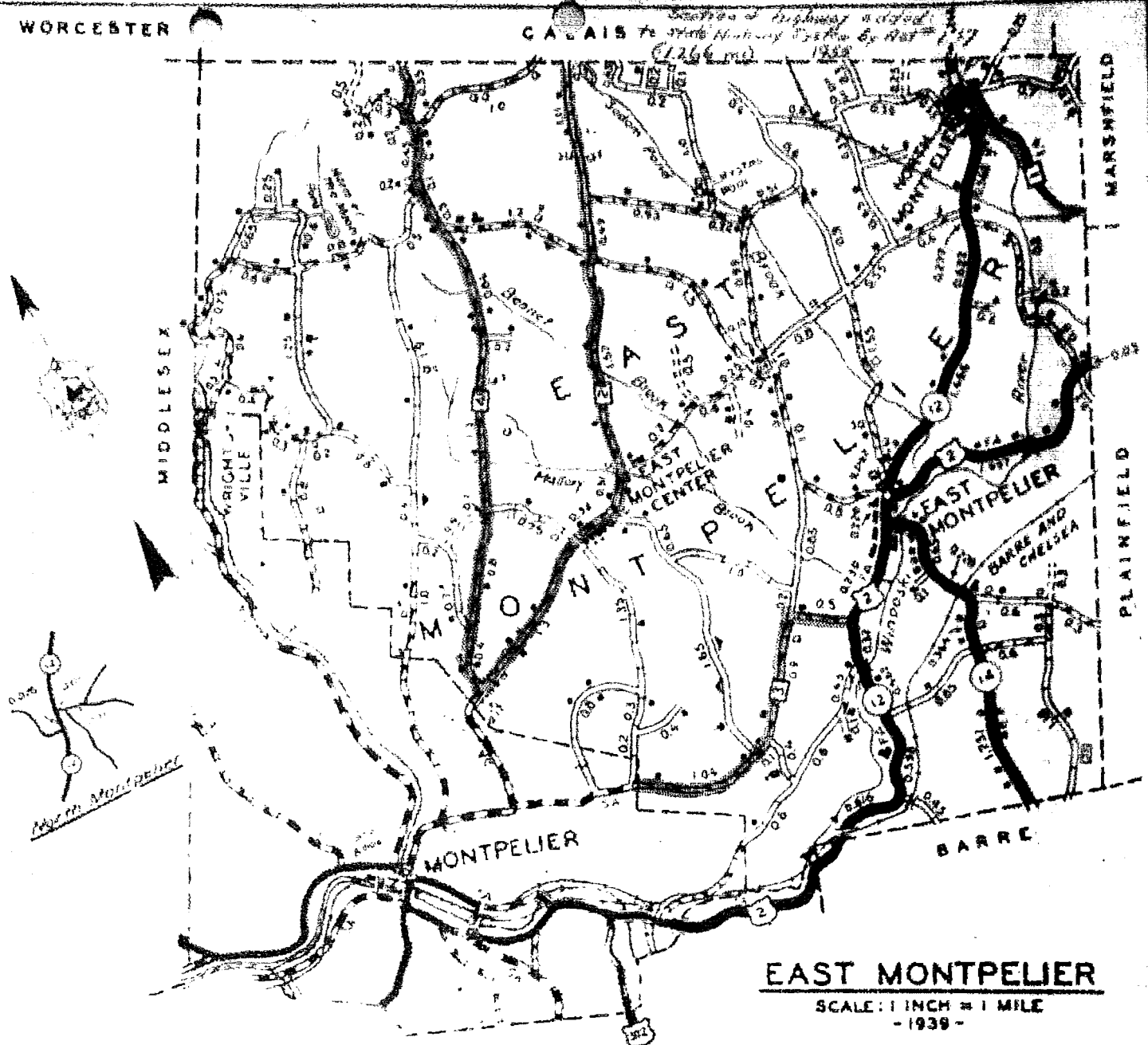
TOWN HIGHWAY	MILES
STATE AID HWY. NO. 1	XXXXX
STATE AID HWY. NO. 2	XXXXX
STATE AID HWY. NO. 3	XXXXX
STATE AID HWY. NO. 4	XXXXX
TOTAL STATE AID	XXXXX
STATE HIGHWAY NO. US-2	XXXXX
STATE HIGHWAY NO. VT. 12	XXXXX
STATE HIGHWAY NO. VT. 14	XXXXX
TOTAL STATE HWY.	XXXXX
TOTAL ALL SYSTEMS	XXXXX

WORCESTER

CALAISTO

EAST MONTPELIER

Section of Highway adopted by State Highway Dept. by Act No. 126 (1266 rd) 1938



EAST MONTPELIER

SCALE: 1 INCH = 1 MILE

- 1939 -

LEGEND

- U.S. NUMBERED ROUTE
- STATE HIGHWAY
- NUMBERED STATE AID HWY
- STATE AID HWY WITH SELECTED TOWN NO
- FEDERAL AID HIGHWAY
- TOWN HIGHWAY
- FARM UNIT
- DWELLING (OTHER THAN FARM)
- SCHOOL
- BUSINESS
- NOTE: VACANT CULTURAL FEATURES SHOWN IN DOTTED FORM
- PAVED ROAD
- SURFACE TREATED ROAD
- GRAVEL ROAD
- GRADED & DRAINED ROAD
- UNIMPROVED ROAD
- PRIMITIVE ROAD
- UNTRAVELED ROAD
- CHURCH
- CAMP
- SUMMER HOME

TOWN HIGHWAY	6027 MILES
STATE AID HWY NO 1	44
STATE AID HWY NO 2	227
STATE AID HWY NO 3	24
STATE AID HWY NO 4	20
TOTAL STATE AID	315
STATE HIGHWAY NO. US-2	497
STATE HIGHWAY NO. VT-12	360
STATE HIGHWAY NO. VT-14	20
TOTAL STATE HWY.	1192
TOTAL ALL SYSTEMS	7219 MILES

BREAKDOWN OF
1960 ROAD MEASUREMENT CHANGES

<u>Map Ident. Letter</u>	<u>Town Hwy. No.</u>	<u>Miles Added</u>	<u>Miles Subtracted</u>	<u>Explanation</u>
A	6		- 0.35	Untravelled beyond Fitch place to Calais Town Line; untravelled in Calais.
B	15		- 0.12	Re-measured between Plainfield State Highway and T-16.
C	15		- 0.59	Road discontinued from old Creamery to Burnham place.
D	16		- 0.09	Re-measured to Calais Town Line as agreed to by officials of both towns.
E	18		- 0.12	Re-measured to Middlesex Town Line as agreed to by officials of both towns.
F	21		- 0.06	Re-measured from SA 1 to Burton farm at end.
G	27		- 0.80	Made trail from T-26 to Person's place; sign at both ends.
H	29		- 0.21	Re-measured from T-28 to Gallison place.
I	31		- 0.05	Re-measured from T-30 to Ivey place.
J	32		- 0.26	Re-measured to Montpelier City Line as agreed to by officials of both city and town.
K	32		- 0.40	Legal trail from Mack place to T-18.
L	38		- 0.20	Now a legal trail per road commissioner.
M	40		- 0.05	Re-measured from Vt. 14 to Colbury place.
N	41		- 0.05	Re-measured to Plainfield Town Line as agreed to by officials of both towns.
O	45		- 1.00	Untravelled from T-55 to Green place. Discontinued from Green place to T-46.
P	49		- 0.10	Re-measured from T-48 to Horizon Kennels.
Q	51	+ 0.16		Road now being travelled from T-52 to hayfield.
R	52	+ 0.15		Re-measured to Plainfield Town Line as agreed to by officials of both towns.

BREAKDOWN OF
1960 ROAD MEASUREMENT CHANGES

<u>Map Ident. Letter</u>	<u>Town Hvy. No.</u>	<u>Miles Added</u>	<u>Miles Subtracted</u>	<u>Explanation</u>
S	53		- 0.30	Now legal trail per road commissioner.
T	54		- 0.60	Now legal trail between T-55 and T-56.
U	56	+ 0.08		Remeasured from T-54 to Clark place.
W	47A	+ 0.11		Said to be newly constructed and laid out town road to Coates place. <i>Note (Not accepted by town)</i>
X	18		- 0.19	Remeasured to Middlesex town line as agreed to by officials of both towns.
Y	18		- 0.07	Remeasured between SA 1 and T-35.
Z	18		- 0.06	Remeasured between T-35 and T-19.
A-1	32		- 0.20	Portion of T-32 which lies within boundaries of Montpelier City, according to both officials.
		+ 0.50	- 5.87	
	47A	- .11		
		+ .39		

NOTE: If desired, a copy of this sheet may be attached to your mileage report in place of filling in items 1, 2 and 3. If this is done, the copy should be signed by the Selectmen and notarized, with reference to attached copy indicated under items 1, 2 and 3. However, such a copy does not constitute a substitution for the Certificate of Completion and Opening to Public Travel required for new highways added.

Walter F. Sibley
Harry J. Moore
George C. McKnight