

District 6

CERTIFICATE OF HIGHWAY MILEAGE

1/26/2026

Certcode 1207-0

YEAR ENDING FEBRUARY 10, 2026

VTrans Mapping Section

Fill out form, make and file a copy with the Town Clerk, and submit the Mileage Certificate on or before February 20, 2026 to: Vermont Agency of Transportation, Division of Policy, Planning and Intermodal Development, Mapping Section via email to: aot.mileagecertificates@vermont.gov or if necessary via mail to: VTrans PPAID - Mapping Section, 219 North Main Street, Barre VT 05641.

We, the members of the legislative body of EAST MONTPELIER in WASHINGTON County on an oath state that the mileage of highways, according to Vermont Statutes Annotated, Title 19, Section 305, added 1985, is as follows:

PART I - CHANGES TOTALS - Please fill in and calculate totals.

Table with 6 columns: Town Highways, Previous Mileage, Added Mileage, Subtracted Mileage, Total, Scenic Highways. Rows include Class 1, Class 2, Class 3, State Highway, Total, Class 1 Lane, Class 4, and Legal Trail. Includes handwritten values and a total of 74,332.

* Mileage for Class 1 Lane, Class 4, and Legal Trail classifications are NOT included in total.

Initial PO

PART II - INFORMATION AND DESCRIPTION OF CHANGES SHOWN ABOVE.

1. NEW HIGHWAYS: Please attach Selectmen's "Certificate of Completion and Opening".

2. DISCONTINUED: Please attach SIGNED copy of proceedings (minutes of meeting).

3. RECLASSIFIED/REMEASURED: Please attach SIGNED copy of proceedings (minutes of meeting).

+0.02 mi CL3 (Horn of the Moon Rd) added previously unmapped approach and remeasured TH-18

Added TH name for clarity, P. DeAndrea, VTrans, 3/4/2026

4. SCENIC HIGHWAYS: Please attach a copy of order designating/discontinuing Scenic Highways.

IF THERE ARE NO CHANGES RECORDED THIS YEAR: Place an X in the box and sign below. []

PART III - SIGNATURES - PLEASE SIGN.

Signatures of Selectmen/ Aldermen/ Trustees: Seth B. Gardner, Thomas Bray

Signature of T/C/V Clerk: Rosie Laquere Date Filed: 1/22/24

Please sign ORIGINAL and return it for Transportation signature.

AGENCY OF TRANSPORTATION APPROVAL: Signed copy will be returned to T/C/V Clerk.

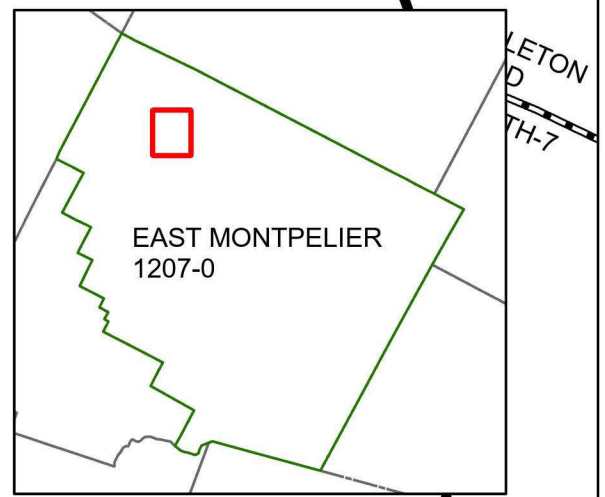
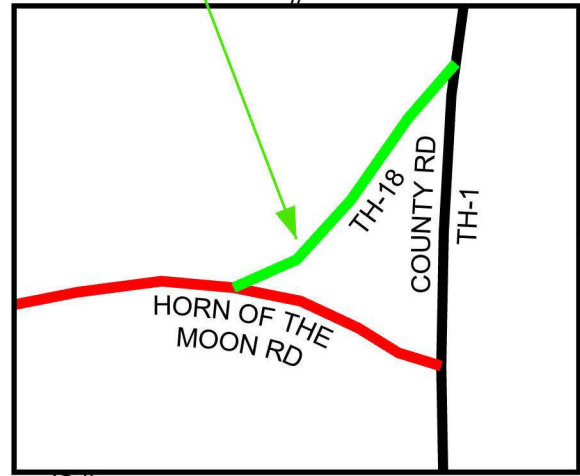
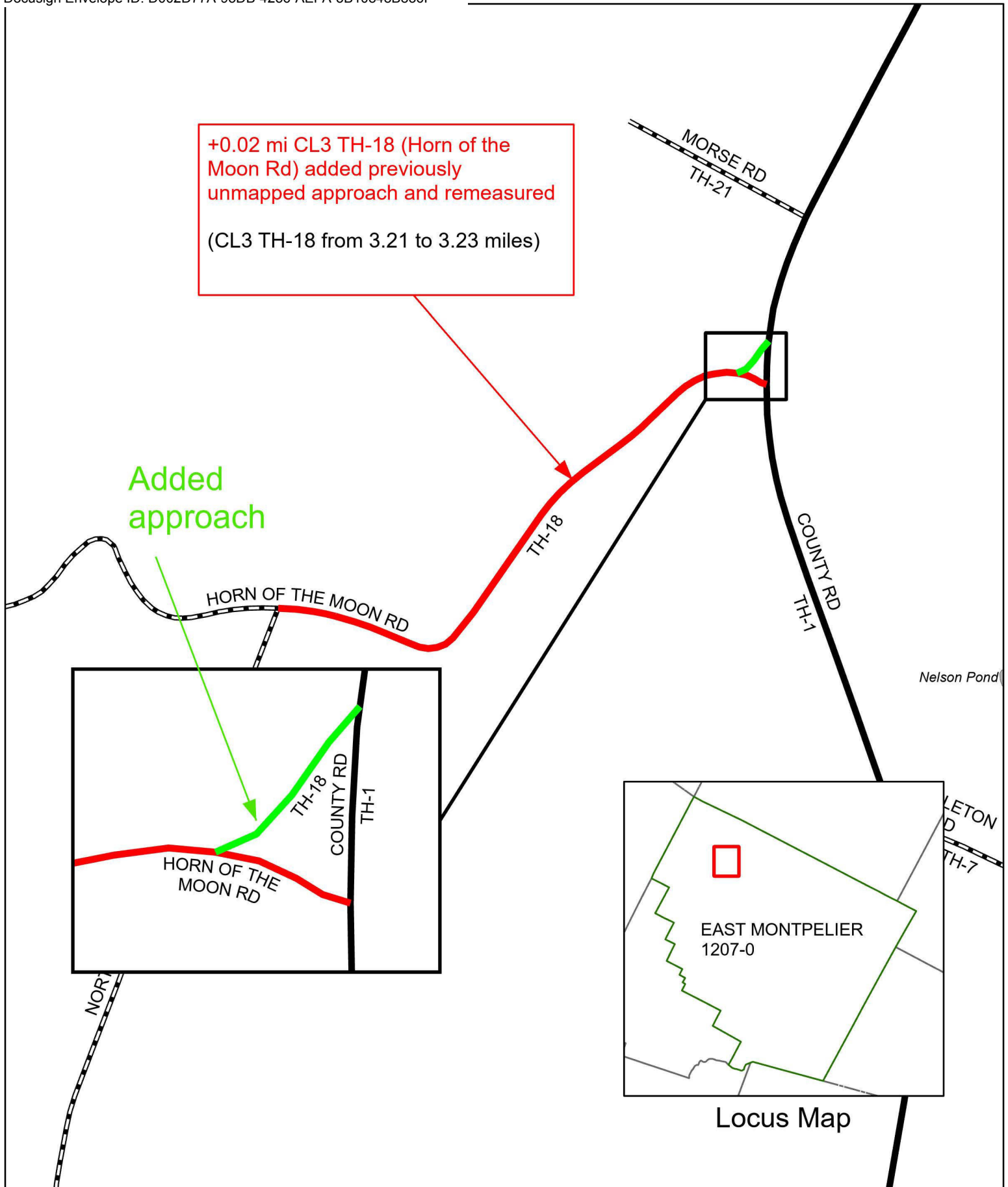
APPROVED:

Johnathan Croft Representative, Agency of Transportation

DATE: 3/4/2026

+0.02 mi CL3 TH-18 (Horn of the Moon Rd) added previously unmapped approach and remeasured (CL3 TH-18 from 3.21 to 3.23 miles)

Added approach



Locus Map

Mileage Certificate Changes 2026 EAST MONTPELIER TH-18

(CTUA:1207-0) (CERTCODE:1207-0)

Mapping Section Highway Division Vermont Agency of Transportation -- March 4, 2026



From: [DeAndrea, Pam](#)
To: [Town Clerk](#); [Jennifer Devine](#)
Subject: East Montpelier - Road data update for TH-18
Date: Wednesday, November 26, 2025 4:21:00 PM
Attachments: [image001.png](#)

Good afternoon,

For TH-18 (Horn of the Moon Rd), we added an approach to County Rd that we were not mapping before. This increases the mileage for **TH-18 by 0.03 miles**. We can add that to the 2026 Mileage Certificate before we send it in the new year.



Thank you and Happy Thanksgiving!

Pam

Pamela DeAndrea (she/her) | AOT GIS Professional III
Policy, Planning & Research Bureau / Mapping Section
Policy, Planning & Intermodal Development Division
Vermont Agency of Transportation
219 N. Main Street | Barre, VT 05641
802-793-7555 cell | pam.deandrea@vermont.gov
<https://vtrans.vermont.gov/>