

CERTIFICATE OF HIGHWAY MILEAGE

FOR YEAR ENDING FEBRUARY 10, 1969

Fill out in triplicate and file with your Town Clerk on or before February 10, 1969

(Note sections of Vermont Statutes Annotated on reverse side of this sheet)

We, the Selectmen of the town of Fair Haven, on oath state that we have carefully measured all the traveled highways in this town and find that the total mileage of traveled highways according to Title 19, V.S.A. Sec. 15, amended 1961, Act No. 29, not including pent roads and trails, in this town for the year ending February 10, 1969, is as follows:

	MILEAGE IN TOWN (Outside of villages incorporated for highways)			MILEAGE IN VILLAGE (Incorporated for highways)			Total All Systems
	Town Highways	State Aid Highways	State Highways	Town Highways	State Aid Highways	State Highways	
PREVIOUS MILEAGE as shown March 15, 1968	15.89	9.869	5.392				31.151
HIGHWAYS ADDED Since March 15, 1968, according to statute. Explain under paragraph 1 below.							
SUB-TOTAL							
HIGHWAYS SUBTRACTED Since March 15, 1968. Those becoming untraveled, discontinued, legal trails or pent roads. Explain under paragraphs 2 and 3 below.							
TOTAL TRAVELED HIGHWAYS Feb. 10, 1969.							

1. We hereby certify that the following new highways, as substantiated by the attached "Selectmen's Certificate of Completion" have been added since March 15, 1968:

2. We hereby certify that the following highways have been discontinued, or changed to trails or pent roads according to statute, since March 15, 1968, as substantiated by the attached copy of the proceedings:

3. We hereby certify that the following roads have become untraveled since March 15, 1968:

SELECTMEN:

George Roberts
E. W. Hyde

At Fair Haven in the county of Rutland
the 10th day of January, 1969 personally appeared
A. N. Mahar, George Roberts and E. W. Hyde

Selectmen of Fair Haven
and made oath to the truth of the foregoing affidavit by them subscribed.

Before me,

William S. Maynard
Notary Public
(Write official title, as Notary Public)

(Town Clerk should fill out following and mail one white and one yellow copy to the Commissioner of Highways, Montpelier, Vermont, on or before March 15th.)

I, E. Olive Pelkey, Clerk of the Town of Fair Haven
hereby certify that the foregoing is a true copy of record of the certificate of the Selectmen of Fair Haven
relating to highway mileage, filed and recorded at this office January 13, 1969

Attest

E. Olive Pelkey
Town Clerk

2/10/69
1/13/69

1960
HIGHWAY MILEAGE
CERTIFICATE

TOWN OF
FAIR HAVEN

Title 19, V.S.A. Section 13 Amended 1961
Act No. 28 and Section 1A

Sec. 15. Measurement of highways. The selectmen of each town, with the assistance of a representative of the state highway board shall measure the traveled highways defined by section 1 of this title at least once every ten years, not including leap years and shall annually, on or before February 15, file a statement of the same with the town clerk a sworn statement of the description and measurements of all highways, including all new highways built and all highways, including those that have been improved, not including dirt roads and trails. When highways are described by statutory procedure, a copy of the amendments shall be forwarded to the board. When new highways are built or added pursuant to the statute, a copy of the same records showing the selectmen's certificate of completion containing a detailed description of said highways shall be forwarded to the board. No new mileage shall be accepted for the purpose of this chapter if such records are not provided. If the mileage of the records is not shown for a town which for the year ending falls to reach the board on March 15th, then the board shall use the mileage shown on the previous certificate, if any.

Sec. 16. Issuance of certificates of mileage. The certificate showing the highway mileage of towns under section 15 of this title shall be forthwith recorded in the office of the town clerk, who, within five days, shall forward a certified copy thereof to the board which shall certify the same to the secretary of state.

Witness my hand and the seal of the town of
FAIR HAVEN, VERMONT
this 13th day of January 1960
Attest:
T. Glenn Pickney
Town Clerk



JAN 13 1960
VT. P. 1
E-19

CERTIFICATE OF HIGHWAY MILEAGE

FOR YEAR ENDING FEBRUARY 10, 1968

Fill out in duplicate and file with your Town Clerk on or before February 10, 1968

(Note sections of Vermont Statutes Annotated on reverse side of this sheet)

We, the Selectmen of the Town of **Fair Haven**, on oath state that we have carefully measured all the traveled highways in this town and find that the total mileage of traveled highways according to Title 10, V.S.A. Sec. 15, amended 1961, Act No. 28, not including pent roads and trails, in this town for the year ending February 10, 1968, is as follows:

	MILEAGE IN TOWN (Outside of village incorporated for highways)			MILEAGE OF VILLAGE (Incorporated for highways)			Total All Systems
	FAIR HAVEN						
	Town Highways	State Aid Highways	State Highways	Town Highways	State Aid Highways	State Highways	
PREVIOUS MILEAGE as shown March 15, 1967	15,89	9,869	5,401				31,160
HIGHWAYS ADDED Since March 15, 1967, ac- cording to statute. Explain under paragraph 1 below.							
SUBTOTAL							
HIGHWAYS SUBTRACTED Since March 15, 1967. Those becoming untraveled, discon- tinued, legal trails or pent roads. Explain under para- graphs 2 and 3 below.			0,009				0,009
TOTAL TRAVELED HIGHWAYS Feb. 10, 1968.	15,89	9,869	5,392				31,151

1. We hereby certify that the following new highways, as substantiated by the attached "Selectmen's Certificate of Completion", have been added since March 15, 1967:

None

2. We hereby certify that the following highways have been discontinued, or changed to trails or pent roads according to statute, since March 15, 1967, as substantiated by the attached copy of the proceedings:

None

3. We hereby certify that the following trails have become untraveled since March 15, 1967:

None

SELECTSMEN: {

W. H. [Signature]
[Signature]

At **Fair Haven**
on **12th** day of **January**
W. H. Ashar and [Signature]

in the county of **Rutland**
1968 personally appeared

Selectmen of **Fair Haven**
and made oath in the truth of the foregoing signed by them subscribed.

Before me:

[Signature]
Notary Public
(Write official title as Notary Public)

These certificates should be put in following and mail into white and one yellow copy to the Commissioner of Highways, Montpelier, Vermont on or before March 10th.

I, **W. H. Ashar**, Secretary, Clerk of the Town of **Fair Haven**

hereby certify that the foregoing is a true copy of actual of the certificates of the Selectmen of **Fair Haven** relating to highways authorized and recorded in this office
January 12th, 1968
1968
1968

[Signature]
Town Clerk



1952
 HIGHWAY MILEAGE
 CERTIFICATE

TOWN OF

FAIR HAVEN

MOORE

Title 19, V.S.A. Sections 15 hereinafter 1951
 Act 160, 28 and Section 14

Sec. 15. Measurement of highway. The selectmen of each town, with the assistance of a representative of the state highway board shall measure the traveled of the state highway located in section 1 of this title, at least once every ten years, not including more roads and trails, annually, on or before February 16, the next session of the town selectmen. A sworn statement of the actual mileage and measurements of all highways, including all new highways built, and all highways, improved, during the year previous thereto, not including part roads and trails. When highways are discontinued by statutory procedure, a copy of the proceedings shall be forwarded to the board. When new highways are built or added pursuant to the statutes, a copy of the town records showing the selectmen's certificate of completion, containing a detailed description of said highway shall be forwarded to the board. No new highway shall be accepted for the purposes of this section if such records are not recorded. If the certified copy of the sworn statement for a town called for by this section fails to meet the board on March 15th, then the board shall use the mileage shown on the previous certificate property filed.

Sec. 19. Reporting certificate of mileage. The selectmen showing the highway mileage of towns under section 15 of this title shall be forwarded recorded in the office of the town clerk, who, within five days, shall forward a certified copy thereof to the board which shall verify the same to the secretary of state.

STATE OF VERMONT
 FAIR HAVEN, VERMONT
 I, the undersigned, Clerk of the Town of Fair Haven, do hereby certify that the above is a true and correct copy of the records of the town of Fair Haven, Vermont, as the same appear in the records of the town of Fair Haven, Vermont, on this 17th day of March, 1952.
 Attest:
 Clerk of the Town of Fair Haven, Vermont.
 [Signature]

CERTIFICATE OF HIGHWAY MILEAGE



STATE OF VERMONT
DEPARTMENT OF HIGHWAYS
MONTPELIER

05002

Highway Planning Division

January 2, 1968

Board of Selectmen
Town of Fair Haven
Fair Haven, Vermont 05743

Attention of Chairman

Gentlemen:

Due to construction project S 0159(1), State Highway mileage (VT 22A) in your town was decreased 0.009 mile during 1967.

We have entered this change on the enclosed 1968 Highway Mileage Certificate for your convenience. We will appreciate your entering any Town Highway changes processed in accordance with the Statutes during the past year.

May we ask that you return the signed Certificates prior to March 15, 1968.

Sincerely yours,

R. J. Nicholls
Highway Planning Engineer

RJN/JRB/SJA
Enc.

Additional changes in highway mileage are indicated on the enclosed sheet and are explained on the attached breakdown sheets. You will find on the second sheet contains a list of highways for which we will issue Certificates of Mileage and Certificates of Completion and we will be pleased if they can be included in your Town Highway Mileage.

The proposed widening of Crippen Avenue which you have requested, before it can be accomplished it will be necessary that you give notice of discontinuance.


The State Board of Selectmen Certificate which you recently received and mileage in your town will have the following changes:

1. Total increase of 0.17 mile due to 1968 re-measurement.

2. Total decrease of 0.17 mile due to 1967 re-measurement. We have entered the change in Town Highway Mileage on the enclosed Highway Mileage Certificate and would appreciate your entering any other Town Highway changes processed in accordance with the Statutes this past year.

Very truly yours,

File



STATE OF VERMONT
DEPARTMENT OF HIGHWAYS
MONTPELIER

00502
Highway Planning Division

Pat. No. 2026

December 15, 1966

Board of Selectmen
Town of Fair Haven
Fair Haven, Vermont
Attention of Chairman

Gentlemen:

In accordance with Title 19, V.S.A., Section 19, as amended all the traveled highways in your town were measured in 1966 by Messrs. George Roberts and E. Whitcomb Hyde, Selectmen; Mr. Maynard, Representative with Mr. Potter of this office.

The resulting changes in highway mileage are indicated on the enclosed map and are explained on the attached breakdown sheets. You will note that the second sheet contains a list of highways for which we will need copies of the Rights-of-Way and Certificate of Completion and Opening before they can be included in your Town Highway Mileage.

In regard to the 0.04 mile section of Crippon Avenue which you wish discontinued, before this can be accomplished it will be necessary that you furnish us a copy of the notice of discontinuance.

In addition, as per the Selection Certificate which you recently signed, State Aid Mileage in your town will have the following change:

SA 7 will increase +0.12 mile due to 1966 remeasurement.

For your convenience, we have entered the changes in Town Highway Mileage on the enclosed Highway Mileage Certificate and would appreciate your entering any other Town Highway changes processed in accordance with the Statutes this past year.

Very truly yours,

R. J. Nicholls
Highway Planning Engineer

RJN/JEB/dhc
Encl.

4167

**Breakdown of 1966
Road Measurement Changes**

<u>Map Ident. Letter</u>	<u>Town Hwy. No.</u>	<u>Miles Added</u>	<u>Miles Subtracted</u>	<u>Explanation</u>
A	T-12	+0.20		Due to correct location P/L with Castleton
C	T-22		-0.03	Re-measurement
D	Brooklyn Hgts.	+0.03		Re-measurement
H	Colvin Rd.	+0.05		Re-measurement
G	Mechanic St.	+0.10		Due to location of Urban Compact Line (off SA 4)
H	Park Ave.	+0.03		Re-measurement
I	Pleasant St.		-0.03	Re-measurement
J	River Street		-0.03	Re-measurement
K	Third Street	+0.03		Re-measurement
N	Private Street		-0.10	Private from Water to River Streets per Mr. Hyde
		<u>+0.64</u>	<u>-0.25</u>	

Before Me,

James J. Hayward
Notary Public

**Breakdown of 1966 Road Measurement on Town Highways
requiring copy of Right-of-Way and Certificate of Completion
and Opening of Road to Public Travel**

<u>Map Ident. Letter</u>	<u>Town High. No.</u>	<u>Mileage</u>	<u>Explanation</u>
B	T-14	+0.12	Road traveled to Summer camp 0.24 mile from Castleton T/L
L	T-8A	+0.01	Addition, T-12 to T-8
M	Daley Road	+0.04	New Street off River Street
		<u>+0.19</u>	

Handwritten notes:
 Received 3/14/67
 Received 3/14/67
 Payment for
 letter from town
 3/14/67

Before me,

Signature of Notary Public

Notary Public

CERTIFICATE OF HIGHWAY MILEAGE

FOR YEAR ENDING FEBRUARY 10, 1967

Fill out in triplicate and file with your Town Clerk on or before February 10, 1967

(Note sections of Vermont Statutes Annotated on reverse side of this sheet)

We, the Selectmen of the town of **Fair Haven**, on oath state that we have carefully measured all the traveled highways in this town and find that the total mileage of traveled highways according to Title 19, V.S.A. Sec. 15, amended 1961, Act No. 28, not including pent roads and trails, in this town for the year ending February 10, 1967, is as follows:


	MILEAGE IN TOWN (Outside of villages incorporated for highways)			MILEAGE IN VILLAGE (Incorporated for highways)			Total All Systems
	FAIR HAVEN						
	Town Highways	State Aid Highways	State Highways	Town Highways	State Aid Highways	State Highways	
PREVIOUS MILEAGE as shown March 15, 1966	15.71	9.749	5.401				30.860
HIGHWAYS ADDED Since March 15, 1966, ac- cording to statute. Explain under paragraph 1 below.	+0.46	+0.120					
SUB-TOTAL							
HIGHWAYS SUBTRACTED Since March 15, 1966. Those becoming untraveled, discon- tinued, legal trails or pent roads. Explain under para- graphs 2 and 3 below.	-0.25						
TOTAL TRAVELED HIGHWAYS Feb. 10, 1967	15.92	9.869	5.401				31.160

1. We hereby certify that the following new highways, as substantiated by the attached "Selectmen's Certificate of Completion", have been added since March 15, 1966:

2. We hereby certify that the following highways have been discontinued, or changed to trails or pent roads according to statute, since March 15, 1966, as substantiated by the attached copy of the proceedings:

3. We hereby certify that the following roads have become untraveled since March 15, 1966:

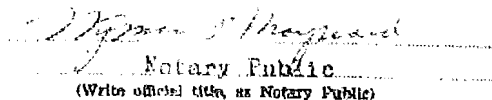
SELECTMEN:


 (W. M. Mahar)

at **Fair Haven** in the county of **Rutland**
 this **3rd** day of **March**, 1967 personally appeared **George Roberts,**
S. W. Hyde and W. M. Mahar.

Selectmen of **Fair Haven**
 and made oath to the truth of the foregoing affidavit by them subscribed.

Before me,


 Notary Public
 (Write official title as Notary Public)

Town Clerk should fill out following and mail one white and one yellow copy to the Commissioner of Highways, Montpelier, Vermont, on or before March 15th.

I, **William Beehey**, Clerk of the Town of **Fair Haven**
 hereby certify that the foregoing is a true copy of record of the certificate of the Selectmen of **Fair Haven**
 relating to highway mileage, filed and recorded at this office **March 15, 1967**

Attest


 Town Clerk

Town of Fair Haven

THE SLATE CENTER OF THE NATION

Office of
Board of Selectmen

CHARTERED OCT. 27, 1779

Telephone 802-265-3010
Fair Haven, Vermont 05743

March 11, 1967

Department of Highways
Highway Planning Division
Montpelier, Vermont

Gentlemen:

Please find Certificate of Highway mileage enclosed.
The information requested in your letter as follows:


Regarding addition identified as "B" on your map,
this is a section of an old military road that has been untraveled
until just recently, and has not been recorded for mileage for
this reason.

Regarding addition identified as "L", we are enclosing
a copy of Certificate of Completion and a copy of the transfer of
land to the Town for said addition.

Regarding addition identified as "M", this road has been
found to be a private road, therefore must be deducted from the
additional mileage.

We are enclosing a copy of record for the discontinuance
of Crippen Ave.

Yours very truly,



W. Maynard, Sec'y
BOARD OF SELECTMEN

E. Olive Pelkey, Town Clerk
Town of Fair Haven,
Fair Haven, Vermont

Pursuant to Title 19, V.S.A. Section 15, this is to certify
that the following described section of highway in the Town of
Fair Haven is completed and open for public travel.

Beginning on highway T-8 and proceeding southeasterly
across land owned by the Town of Fair Haven and recorded in
Book 35, Page 251-252 of the land records of the Town of Fair
Haven, 0.03 mi. to highway T-12.

Dated at Fair Haven, County of Rutland, and State of
Vermont, this 10th day of March A.D. 1967

E. Olive Pelkey Board

W. W. ... of

P. W. ... Selectmen

STATE OF VERMONT
COUNTY OF RUTLAND
TOWN OF FAIR HAVEN

Discontinued Crippen Avenue

WHEREAS, at Fair Haven, aforesaid, on the 26th day of May, 1960, the Selectmen of said Town voted to take steps to discontinue and close a street in said Town sometimes known as "Crippen Avenue," which runs in an easterly and westerly direction and leads from Adams Street in said Town of Fair Haven, to Main Street and described in a deed from Joseph Adams to Nathan R. Reed, January 18th, 1873 as follows:-

A road or highway which shall be open at all times so that the said Joseph Adams, his heirs and assigns, can pass and repass from their marble mill to the grist mill and saw mill and the highway leading to Foultney, or for any other purpose; said road or highway is to be of sufficient width that two horse teams may pass with loads to and from the mills aforesaid.

And WHEREON, the said selectmen did order and appoint that, on the 7th day of June, 1960, at the hour of seven-thirty (7:30) in the evening, Daylight Saving Time, they would examine the premises and hear the parties interested; and did give notice thereof to Clair Mashak, Raymond DeRosia, Joseph Lussier, Charlie Stannard and Marian Andrus, persons owning or interested in the lands through which said highway or right of way passes, by giving such notice to said above named persons by registered mail to their last known address, that a meeting would be held at the Selectmen's office in the Municipal Building, on Tuesday, June 7th, 1960 at seven-thirty (7:30) o'clock in the evening Daylight Saving Time to hear all parties interested in the closing of said highway or right of way, and did further give notice by posting a notice in the FIRST NATIONAL BANK and the ALLEN NATIONAL BANK, two public

roads of land.

this instrument, by them sealed and subscribed, to be their free act

places in said Town of Fair Haven, setting forth the time and place of such hearing, and said notices giving at least twelve (12) days notice in writing.

And, afterwards, on the 7th day of June, 1960 said Selectmen, to wit, CHARLES J. DALY, IRA K. BLACKBIRD and JOHN G. GUNTHER, did examine said premises, according to said appointment, and, after hearing the parties interested, were then and there of the opinion that the public good requires said highway or right of way to be discontinued and closed.

WHEREUPON, it is made to appear that said highway or right of way passes through land fully owned by CLAIR MASHAK and MARY RITA MASHAK, husband and wife, it is therefore ORDERED by the Selectmen that the lands over which said right of way or highway passes shall belong to CLAIR MASHAK and MARY RITA MASHAK, husband and wife, both of said Fair Haven.

Done at Fair Haven, in the County of Rutland, in the State of Vermont, this 30th day of June A. D., 1960.





Selectmen of the Town of Fair Haven.

Know all Men by these Presents

That we, ELEANOR JONES DUNDON and AGNES JONES PARO, both of Granville, in the County of Washington and State of New York, and IDRIS JONES and LUCILLE JONES, both of Port Henry, in the County of Essex and State of New York, being the only heirs at law or next of kin of John Jones, deceased, and Mary Jones, deceased, late of Fair Haven, in the County of Rutland and State of Vermont,

of ~~in the County of~~
and State of ~~Grantors, in the consideration of~~
----- twenty-five (25) ----- Dollars

paid to our full satisfaction by the TOWN of FAIR HAVEN, a municipal corporation organized and existing under and by virtue of the laws of the State of Vermont, of the County of Rutland,

of - ~~in the County of~~
and State of - ~~Grantees, have Remised, Released,~~
and Forever Quit-claimed unto the said Town of Fair Haven

all right and title which we, the said Eleanor Jones Dundon, Agnes Jones Paro, Idris Jones and Lucille Jones,

of our heirs have in, and to a
certain piece of land in the Town of Fair Haven, in the
County of Rutland and State of Vermont, described as
follows, viz:

Beginning at the point in the south line of River Street, so-called, which is one hundred and eighty (180) feet westerly from the intersection of said south line with the west line of the highway running westerly to the quarries along the east line of Fair Haven, thence easterly along said south line about north seventy-three (73) degrees east one hundred and eighty (180) feet to said intersection, thence along the westerly line of the highway to the quarries south about fifteen and one-half (15½) degrees west one hundred and seventy-five (175) feet, thence northerly and westerly along a circular arc having a radius of one hundred and twenty-five (125) feet to the point of beginning a distance of about one hundred and ninety (190) feet; enclosing an area of thirty-five (35) square rods of land.

this instrument, by them sealed and subscribed, to be their free act

To Have and to Hold all our *right and title in and to said quit-*
claimed premises, with the appurtenances thereof, to the said Town of Fair
Haven, its successors

heirs and assigns forever.

And Furthermore we, *the said* Grantors,

do for ourselves and our
heirs, executors and administrators, covenant with the said Town of Fair
Haven, its successors

heirs and assigns, that from and after the enrolling of these presents we,
the said Eleanor Jones Dundon, Agnes Jones Paro, Idris Jones and
Lucille Jones,

will have and claim no right, in, or to the said quit-claimed premises.

this instrument, by them sealed and subscribed, to be their free act

In Witness Whereof, we hereunto set our hands and seals
this 31st day of March, A. D. 1939.

In Presence of

as to
EJD &
AJP

as to
IJ &
LJ

William H. [unclear]
George [unclear]
John [unclear]
Eleanor Jones [unclear]
Agnes Jones [unclear]
L. Lucille Jones

NEW YORK
State of ~~Washington~~ at Granville this
WASHINGTON County ss. 31st day of March, A. D. 1939,

Eleanor Jones [unclear] and Agnes Jones Pare

personally appeared, and they acknowledged this instrument, by
them sealed and subscribed, to be their free act and deed.

Before me *March 31 - 1939*
Hugh [unclear] Notary Public.

STATE OF NEW YORK
ESSEX COUNTY ss.

At Port Henry, this *23rd* day of *May*, A. D. 1939, Idris
Jones and Lucille Jones personally appeared, and they acknowledged
this instrument, by them sealed and subscribed, to be their free act
and deed.

Before me, *[Signature]*
Notary Public.

CERTIFICATE OF HIGHWAY MILEAGE

FOR YEAR ENDING FEBRUARY 10, 1966

Fill out in triplicate and file with your Town Clerk on or before February 10, 1966

(Note contents of Vermont Statutes Annotated on reverse side of this sheet)

We the Selectmen of the town of **Fair Haven**, do hereby certify that we have carefully measured all the traveled highways in this town and find that the total mileage of traveled highways according to Title 19, V.S.A. Sec. 15, paragraph 1 (b), Act No. 28, for opening post roads and trails, in this town for the year ending February 10, 1966 is as follows:

	MILEAGE IN TOWN outside of villages incorporated for highways			MILEAGE BY USAGE (incorporated for highways)			Total All Systems
	Town Highways	State Aid Highways	State Highways	Town Highways	State Aid Highways	State Highways	
PREVIOUS MILEAGE on March 15, 1965	15,71	9,749	5,401				30,860
HIGHWAYS ADDED Since March 15, 1965, ac- cording to statute. Explain under paragraph 1 below.							
SUBTOTAL							
HIGHWAYS SUBTRACTED Since March 15, 1965. Those becoming untraveled, discon- tinued, open trails or post roads. Explain under para- graphs 2 and 3 below.							
TOTAL TRAVELED HIGHWAYS Feb. 10, 1966							

1. We hereby certify that the following new highways, as substantiated by the attached "Selectmen's Certificate of Completion", have been added since March 15, 1965:

2. We hereby certify that the following highways have been discontinued, or changed to include post roads according to statute, since March 15, 1965, as substantiated by the attached copy of the proceedings:

3. We hereby certify that the following roads have become untraveled since March 15, 1965:

SELECTMEN: *[Signatures]*
in the county of **Rutland**

at **Fair Haven** in the county of **Rutland**
this **10th** day of **January**, 1966 personally appeared
E. W. Young, W. A. Hyde and George Habarta
Selectmen of **Fair Haven**
and subscribed to the truth of the foregoing affidavit by them subscribed

Before me, *[Signature]*
Henry Public
(Write official title, as Notary Public)

I, **E. W. Young, W. A. Hyde and George Habarta** do hereby certify that I have read the foregoing and find the same to be true and correct and I have filed a copy of this certificate with the Commissioner of Highways, Montpelier, Vermont, on or before March 15th, 1966.

Witness my hand and seal this **10th** day of **January**, 1966 at **Fair Haven**, Vermont.
E. W. Young, W. A. Hyde and George Habarta
Selectmen of **Fair Haven**
Clerk of the Town of **Fair Haven**
January 10th, 1966
Page 216

Attest:
[Signature]
Date: **10th** day of **January**, 1966



1966
 HIGHWAY MILEAGE
 CERTIFICATE
 TOWN OF
 FAIR HAVEN

Title 19, V.S.A. Section 15 Amended 1961 Act
 No. 26 and Section 16

Sec. 15. Measurement of highways. The selectmen of each town, with the assistance of a representative of the state highway board shall measure the traveled highways defined in section 1 of this title, at least once every ten years, not including post roads and trails. Annually, on or before February 10, the selectmen shall file with the town clerk a sworn statement of the description and measurements of all highways, including all new highways built, and all highways discontinued, during the year previous thereto, not including post roads and trails. When highways are discontinued by statutory procedure, a copy of the proceedings shall be forwarded to the board. When new highways are built or added pursuant to the statutes, a copy of the town records showing the selectmen's certificate of completion containing a detailed description of said highways shall be forwarded to the board. No new mileage shall be accepted for the purpose of this chapter if such records are not recorded. If the verified copy of the sworn statement for a town called for by this section fails to reach the board on March 15th, then the board shall use the mileage shown on the previous certificate properly filed.

Sec. 16. Recording certificate of mileage. The certificate showing the highway mileage of towns under sections 15 of this title shall be forthwith recorded in the office of the town clerk, who, within five days, shall forward a certified copy thereof to the board which shall certify the same to the secretary of state.

TOWN CLERK'S OFFICE
 FAIR HAVEN, VERMONT
 Received by (Date) 1966
 of Jan 11 1966
 - 2 - of 10 - B-0 -
 File and recorded in Book Highway
 at page 213 by Fence's
John A. Clark
 Town Clerk

CERTIFICATE OF HIGHWAY MILEAGE

FOR YEAR ENDING FEBRUARY 10, 1965

Fill out in triplicate and file with your Town Clerk on or before February 10, 1965

(Note sections of Vermont Statutes Annotated on reverse side of this sheet)

We, the Selectmen of the town of Fair Haven, on oath state that we have carefully measured all the traveled highways in this town and find that the total mileage of traveled highways according to Title 19, V.S.A. Sec. 15, amended 1961, Act No. 28, not including pent roads and trails, in this town for the year ending February 10, 1965, is as follows:

	MILEAGE IN TOWN (Outside of villages incorporated for highways)			MILEAGE IN VILLAGE (Incorporated for highways)			Total All Systems
	FAIR HAVEN						
	Town Highways	State Aid Highways	State Highways	Town Highways	State Aid Highways	State Highways	
PREVIOUS MILEAGE as shown March 15, 1964	15.71	9.749	5.401				30.860
HIGHWAYS ADDED Since March 15, 1964, according to statute. Explain under paragraph 1 below.							
SUB-TOTAL							
HIGHWAYS SUBTRACTED Since March 15, 1964. Those becoming untraveled, discontinued, legal trails or pent roads. Explain under paragraphs 2 and 3 below.							
TOTAL TRAVELED HIGHWAYS Feb. 10, 1965							30.860

1. We hereby certify that the following new highways, as substantiated by the attached "Selectmen's Certificate of Completion," have been added since March 15, 1964:

2. We hereby certify that the following highways have been discontinued, or changed to trails or pent roads according to statute, since March 15, 1964, as substantiated by the attached copy of the proceedings:

3. We hereby certify that the following roads have become untraveled since March 15, 1964:

SELECTMEN: John Beaudin
John Beaudin
George Robert

in the county of Franklin

At Fair Haven the 20th day of January, 1965 personally appeared John Beaudin & George Robert
Selectmen of Fair Haven
and made oath to the truth of the foregoing affidavit by them subscribed.

Before me, William D. McKeown
Notary Public
(Write official title, as Notary Public)

(Town Clerk should fill out following and mail one white and one yellow copy to the Commissioner of Highways, Montpelier, Vermont, on or before March 15th.)

I, E. Blair Peckey, Clerk of the Town of Fair Haven, hereby certify that the foregoing is a true copy of record of the certificate of the Selectmen of Fair Haven relating to highway mileage, filed and recorded at this office January 27, 1965.

E. Blair Peckey
Town Clerk

H.D. 801-446-12-61
Rev. 1966
Page 218
Attest
June 10: 30 AM

CERTIFICATE OF HIGHWAY MILEAGE

FOR YEAR ENDING FEBRUARY 10, 1964

Fill out in triplicate and file with your Town Clerk on or before February 10, 1964

(Note sections of Vermont Statutes Annotated on reverse side of this sheet)

We, the Selectmen of the town of Fair Haven, on oath state that we have carefully measured all the traveled highways in this town and find that the total mileage of traveled highways according to Title 19, V.S.A. Sec. 11, amended 1961, Act No. 28, not including post roads and trails, in this town for the year ending February 10, 1964, is as follows:

	MILEAGE IN TOWN (Outside of villages incorporated for highways)			MILEAGE IN VILLAGE (Incorporated for highways)			Total All Systems
	FAIR HAVEN						
	Town Highways	State Aid Highways	State Highways	Town Highways	State Aid Highways	State Highways	
PREVIOUS MILEAGE as shown March 15, 1963	15.71	9.749	5.401				30.860
HIGHWAYS ADDED Since March 15, 1963, according to statute. Explain under paragraph 1 below.							
SUB-TOTAL							
HIGHWAYS SUBTRACTED Since March 15, 1963. Those becoming untraveled, discontinued, local trails or post roads. Explain under paragraphs 2 and 3 below.							
TOTAL TRAVELED HIGHWAYS Feb. 10, 1964	15.71	9.749	5.401				30.860

1. We hereby certify that the following new highways, as substantiated by the attached "Selectmen's Certificate of Completion," have been added since March 15, 1963:

2. We hereby certify that the following highways have been discontinued, or changed to trails or post roads according to statute, since March 15, 1963, as substantiated by the attached copy of the proceedings:

3. We hereby certify that the following roads have become untraveled since March 15, 1963:

SELECTMEN:

[Handwritten signatures of selectmen]
in the county of Fair Haven
1964 personally appeared [Signature]

Attest:
I, [Signature],
Selectman of Fair Haven
and made oath to the truth of the foregoing affidavit by them subscribed.

Before me,

[Signature]
(Write official title, or Notary Public)

Town Clerk should fill out following and mail one white and one yellow copy to the Commissioner of Highways, Montpelier, Vermont on or before March 15th.

I, E. Diana Felkey, Clerk of the Town of FAIR HAVEN, hereby certify that the foregoing is a true copy of record of the certificate of the Selectmen of FAIR HAVEN referring to highway mileage, filed and recorded at this office February 7th, 1964.

Recorded Book Highways & Ponds Page 216.

Attest

[Signature]
Town Clerk

CERTIFICATE OF HIGHWAY MILEAGE

FOR YEAR ENDING FEBRUARY 10, 1963

Fill out in triplicate and file with your Town Clerk on or before February 10, 1963
(Note sections of Vermont Statutes Annotated on reverse side of this sheet)

We, the Selectmen of the town of Fair Haven, do hereby state that we have carefully measured all the traveled highways in this town and find that the total mileage of traveled highways according to Title 19 V.S.A. Sec. 15, amended 1961, Act No. 28, not including post roads and trails, in this town for the year ending February 10, 1963, is as follows:

	MILEAGE IN TOWN <small>(Sum of all villages incorporated into highways)</small>			MILEAGE IN VILLAGE <small>(Incorporated into highways)</small>			Total All Systems
	<u>Fair Haven</u>						
	Town Highways	State Aid Highways	State Highways	Town Highways	State Aid Highways	State Highways	
PREVIOUS MILEAGE as shown March 10, 1962	19.71	9.749	5.401				30.860
HIGHWAYS ADDED Since March 15, 1962, ac- cording to statute. Explain under paragraph 1 below:							
SUB-TOTAL							
HIGHWAYS SUBTRACTED Since March 15, 1962. Those becoming untraveled, discon- tinued, legal trails or post roads. Explain under para- graphs 2 and 3 below:							
TOTAL TRAVELED HIGHWAYS Feb. 10, 1963	19.71	9.749	5.401				30.860

1. We hereby certify that the following new highways, as substantiated by the attached "Selectmen's Certificate of Completion," have been added since March 15, 1962:

2. We hereby certify that the following highways have been discontinued, or changed to trails or post roads according to statute, since March 15, 1962, as substantiated by the attached copy of the proceedings:

3. We hereby certify that the following roads have become untraveled since March 15, 1962:

SELECTMEN:

John B. ...
Charles ...
...

in the company of

1963 personally appeared *John B. ...*

At *Fair Haven*
on *23rd* day of *January*
Charles ...
Selectmen of
and made oath to the truth of the foregoing affidavit by them subscribed.

Before me,

John B. ...
Notary Public
(Write official title, or Notary Public)

(Town Clerk should fill out following and mail one white and one yellow copy to the Commissioner of Highways, Montpelier, Vermont on or before March 15th.)

By Oliver Pollock, Town Clerk of the Town of Fair Haven,
I hereby certify that the foregoing is a true copy of record of the affidavit of the Selectmen of Fair Haven,
dated on highway mileage, filed and recorded at this office January 21st, 1963.

Done

Oliver Pollock
Town Clerk



VERMONT HIGHWAY DEPT
MARCH 15 1945
RECEIVED

1945
HIGHWAY MILEAGE
CERTIFICATE

TOWN OF

Pole Noyon

Title 19, V.S.A. Section 15 Amended 1941 Act
Ch. 28 and Section 16

Sec. 15. Measurement of Highways. The selectmen of each town, with the assistance of a representative of the State Highway Board, shall measure the traveled high-ways located in section 1 of their town, at least once every ten years, not including post roads and trails. Article 10 of letters February 19, the selectmen shall measure and measurement of all highways, in-cluding all new highways built and all highways dis-continued, during the year previous thereto, not in-cluding post roads and trails. When highways are discontinued or abandoned, a copy of the new highways are laid on record, showing the partic-ulars, a copy of the same to be forwarded to the State Highway Board, containing a detailed description of said highways and to be accepted for the pur-poses of this chapter if such records are not recorded. If the recorded copy of the above subsection for a town, March 15, then the board shall use the mileage figures contained therein as the basis for the mileage figures.

Sec. 16. Recording certificate of mileage. The cer-tificate showing the highway mileage of towns under section 15 of this title shall be forthwith recorded in the office of the town clerk, who, within five days, shall forward a certified copy thereof to the board which shall verify the same to the secretary of state.

1945
TOWN CLERK'S OFFICE
PAUL WATSON, VERMONT
Received for record this _____ day of _____ A. D. 1945
at _____ Vermont
and recorded in Book _____ Page _____
Paul Watson
Town Clerk

WILLIAM FOETER
COMMISSIONER OF HIGHWAYS



STATE OF VERMONT
DEPARTMENT OF HIGHWAYS
MONTPELIER
Highway Planning Division

February 20, 1962

Miss E. Olive Pelkey
Town Clerk
Fair Haven, Vermont

Dear Miss Pelkey:

We are enclosing for your records a map of the Town of Fair Haven, as approved by the Commissioner of Highways on February 2, 1962. Also included is an extra map for your use.

The reselection certificate for the town records will be delivered to your office by the district highway engineer.

This is in accordance with Title 19, V.S.A., Sections 1 and 13 which states that "When an addition or deletion is made to state-aid highways, the Board shall make maps showing the highways which are added and/or deleted It shall also file a copy of the map of such highways in the office of the clerk of the town wherein said highways be. When such maps are so filed, the redesignation of such highways shall be deemed to have taken place A review and reselection of the state-aid highway mileage shall be made by the town and the district highway engineer at least once in every 10-year period commencing in the year 1960."

When the map has been filed, would you please fill out and sign the enclosed forms, and return to this office.

Very truly yours,

H. F. Farrington
Highway Planning Engineer

HFF/VNI/cm
Encs.

Subscribed and sworn to before me this 20th day of February, 1962, by the Town of Fair Haven and made oath to the truth of the foregoing affidavit by them subscribed.

Before me,

W. J. [Signature]

CERTIFICATE OF HIGHWAY MILLAGE

FOR YEAR ENDING FEBRUARY 10, 1962

Fill out in triplicate and file with your Town Clerk on or before February 10, 1962

(Note sections of Vermont Statutes Annotated on reverse side of this sheet)

We, the Selectmen of the town of Fair Haven, on oath state that we have carefully measured all the traveled highways in this town and find that the total mileage of traveled highways according to Title 19 V.S.A. Sec. 15, amended 1961, Act No. 28, not including pent roads and trails, in this town for the year ending February 10, 1962, is as follows:

	MILEAGE IN TOWN <small>(Outside of villages incorporated for highways)</small>			MILEAGE IN VILLAGE <small>(Incorporated for highways)</small>			Total All Systems
	Town Highways	State Aid Highways	State Highways	Town Highways	State Aid Highways	State Highways	
PREVIOUS MILEAGE as shown March 15, 1961	14.44	11.019	5.401				30.860
HIGHWAYS ADDED Since March 15, 1961, according to statute. Explain under paragraph 1 below.	1.27						
SUB-TOTAL							
HIGHWAYS SUBTRACTED Since March 15, 1961. Those becoming untraveled, discontinued, legal trails or pent roads. Explain under paragraphs 2 and 3 below.		1.270		<i>Mileage changes due entirely to 10-year reselection.</i>			
TOTAL TRAVELED HIGHWAYS Feb. 10, 1962	15.71	9.749	5.401				30.860

1. We hereby certify that the following new highways, as substantiated by the attached "Selectmen's Certificate of Completion," have been added since March 15, 1961:

2. We hereby certify that the following highways have been discontinued, or changed to trails or pent roads according to statute, since March 15, 1961, as substantiated by the attached copy of the proceedings:

3. We hereby certify that the following roads have become untraveled since March 15, 1961:

SELECTMEN: *Ira Blackbird*
John Gunther
Charles Daly

At Fair Haven in the county of Rutland
the 23 day of February, 1962 personally appeared ~~XXXXXXXXXXXX~~
Ira Blackbird, John Gunther and Charles Daly
Selectmen of The Town of Fair Haven
and made oath to the truth of the foregoing affidavit by them subscribed.

Before me,
Nyssa B. Mansuet
Nolan Keeler
(Write official title, as Notary Public)

(Town Clerk should fill out following and mail one white and one yellow copy to the Commissioner of Highways, Montpelier, Vermont, on or before March 15th.)

I, E. Olive Felkey, Clerk of the Town of Fair Haven
hereby certify that the foregoing is a true copy of record of the certificate of the Selectmen of Fair Haven
relating to highway mileage, filed and recorded at this office February 23, 1962

Attest *E. Olive Felkey*
Town Clerk

10 Year Reclassification of Highways - Vermont 1964
Title 19, V.S.A., Sections 1 and 13
SECTION OF STATE AID HIGHWAYS

file

Town of Fair Haven
County of Rutland
Vt. Hwy. Dist. No. 3
Total S.A. Mileage 9.749

C O P Y

Important town highways as required by Title 19, V.S.A., Sections 1 & 13:

No. 1 1.534 miles.

Beginning near the westerly Village Line on Prospect Street (U.S.#4)
extending (Give direction) easterly over Prospect, North Main & Capitol Hill Streets (S.A.C.L.)
ending near the easterly village line.

No. 2 0.437 miles.

Beginning near the southerly Village Line on Route 22-A
extending (Give direction) southerly along South Main Street (S.A.C.L.)
ending at Prospect Street (U.S.#4)

No. 3 0.708 miles.

Beginning at intersection of North Main Street and North Park Place
extending (Give direction) northerly along North Park Place and Washington Street (S.A.C.L.)
ending near the northerly village line.

No. 4 0.640 miles.

Beginning at easterly end of Fourth Street at int. of North Main and Capitol Hill Sts. (8574)
extending (Give direction) northwesterly along Fourth Street
ending at Washington Street (Route 22-A)

No. 5 4.010 miles.

Beginning at southerly end of Dutton Avenue at North Main Street (U.S.#4)
extending (Give direction) northeasterly along Dutton Avenue
ending at the Fair Haven-Castleton Town Line on the Glen Lake Road

No. 6 1.270 miles.

Beginning at the easterly end of West Street at Washington Street (Route 22-A)
extending (Give direction) northwesterly along West Street
ending at the Poulney River at the New York State Line

No. 7 1.150 miles.

Beginning at the Poultney Town Line

extending (Give direction) westerly

ending at its intersection with Route 22-A

No. 8 miles.

Beginning at

extending (Give direction)

ending at

No. 9 miles.

Beginning at

extending (Give direction)

ending at

No. 10 miles.

Beginning at

extending (Give direction)

ending at

No. 11 miles.

Beginning at

extending (Give direction)

ending at

We have this 3 day of October 1961, made the above

selection which is to supersede and replace any and all selections made prior to this time.

S/Ira Blackbird

S/John Gunther

S/Charina Daly

Selectmen
of the
Town of
Fair Haven, Vermont

Elected March 1961

Approved:

October 20, 1961

S/John A. Durkin
District Highway Engineer

DEC 20 1961

STATE HIGHWAY DEPT.

COMMISSIONER OF HIGHWAYS

STATE HIGHWAY BOARD

STATE OF VERMONT

Rutland

CLEON A. PERKINS, CHAIRMAN
RUTLAND
PORTER J. MOORE
NEWPORT
FRANK E. HOWE, II
BENNINGTON

COMMISSIONER OF HIGHWAYS
OFFICE MEMORANDUM

CHIEF ENGINEER
ARTHUR D. BISHOP

ASSISTANTS TO THE COMMISSIONER
E. BEACH BLY
WINONA D'A. SHELDON



DEPARTMENT OF HIGHWAYS

MONTPELIER

Highway Planning Division

Approved as a reservation of the State Aid Highway for the town of Fair Haven.
This reflects the consolidation of the previous State Aid Highway in the
town and village of Fair Haven, resulting from the merger of the village and
town of Fair Haven, Vermont, on the 1st day of February, 1961.

Mr. John A. Danks
District Engineer
Rutland, Vermont

Dear Mr. Danks:

In regard to the reservation of Town Highway #9 requested by the town of Fair Haven, I wish to inform you at this time that the Board on March 10, 1961, decided not to approve this application on the basis of the present high State Aid mileage in the town at the present time.

Very truly yours,

H. F. Farrington
Highway Planning Engineer

HFF/irf
cc: C. A. Pierce
P. Linton/CF

[Signature]
Commissioner.

HRS/HM

HIGHWAY DEPARTMENT

OFFICE MEMORANDUM

TO: H. E. Sargent, Chief Examiner

FROM: H. F. Farrington, Mgr. Highway Planning Survey

DATE: July 11, 1956


SUBJECT: St. Aid Reselection in Fair Haven

Attached is a reselection of St. Aid Highways for the town of Fair Haven.

This reflects the consolidation of the previous State Aid Highways in the Town and Village of Fair Haven, resulting from the merging of the village and town as of February 1, 1956

H D-290-25M-10-55

of Fair Haven and extending southerly along
said Route 280 to the Vermont-New York State
boundary line, a distance of 1.35 miles, more
or less.


Commissioner.

HES/HFM

Fair Haven
-L
June 30, 1939

MEMORANDUM TO -

W. L. CARPENTER
L. T. HARWARD
STATE TRAFFIC SURVEY

At this time the following State Aid Road
is being taken over as a State Highway:

That part of the highway in the Town of Fair
Haven known as part of Route 286 and described
as beginning at the south line of the Village
of Fair Haven and extending southerly along
said Route 286 to the Vermont-New York State
boundary line, a distance of 1.38 miles, more
or less.

H. E. Dargent
Commissioner.

HES/HW

REMEASUREMENT 1966
SELECTION OF STATE AID HIGHWAYS

Town of Fair Haven

County of Rutland

Vt. Hwy. Dist. No. 3

Total S.A. Mileage: 9.869

Important town highways as required by Title 19, V.S.A., Sections 1 & 13:

No. 1 1.534 miles.

Beginning at near the westerly Village Line on Prospect Street (US #4)
extending (Give direction) easterly over Prospect, North Main & Capitol Hill Streets (S.A.C.L.)
ending at near the easterly village line.

No. 2 0.437 miles.

Beginning at near the southerly Village Line on Route 22-A
extending (Give direction) southerly along South Main Street (S.A.C.L.)
ending at Prospect Street (US #4)

No. 3 0.798 miles.

Beginning at intersection of North Main Street and North Park Place
extending (Give direction) northerly along North Park Place and Washington Street (S.A.C.L.)
ending at near the northerly village line.

No. 4 0.640 miles.

Beginning at easterly end of Fourth Street at Int. of North Main and Capitol Hill Str. (US #4)
extending (Give direction) northwesterly along Fourth Street
ending at Washington Street (Route 22-A)

No. 5 4.010 miles.

Beginning at southerly end of Dutton Avenue at North Main Street (US #4)
extending (Give direction) northeasterly along Dutton Avenue
ending at the Fair Haven-Castleton Town Line on the Glen Lake Road

No. 6 1.270 miles.

Beginning at the easterly end of West Street at Washington Street (Route 22-A)
extending (Give direction) northwesterly along West Street
ending at the Poultney River at the New York State Line