

District 7
 Certcode 0905-0

**CERTIFICATE OF HIGHWAY MILEAGE
 YEAR ENDING FEBRUARY 10, 2021**

Fill out form, make and file a copy with the Town Clerk, and submit the Mileage Certificate on or before February 20, 2021 to: Vermont Agency of Transportation, Division of Policy, Planning and Intermodal Development, Mapping Section through upload to the secure FTP site or if necessary via mail to: VTrans PPAID - Mapping Section, 2178 Airport Rd, Unit B, Berlin, VT 05641.

We, the members of the legislative body of CORINTH in ORANGE County on an oath state that the mileage of highways, according to Vermont Statutes Annotated, Title 19, Section 305, added 1985, is as follows:

PART I - CHANGES TOTALS - Please fill in and calculate totals.

Town Highways	Previous Mileage	Added Mileage	Subtracted Mileage	Total	Scenic Highways
Class 1	0.000				0.000
Class 2	21.750				0.000
Class 3	48.69		0.04	48.65	0.000
State Highway	3.963				0.000
Total	74.403			74.363	0.000
* Class 1 Lane	0.000				
* Class 4	23.49				0.000
* Legal Trail	8.17				

Mileage totals calculated by K. Alley (VTrans)

* Mileage for Class 1 Lane, Class 4, and Legal Trail classifications are NOT included in total.

PART II - INFORMATION AND DESCRIPTION OF CHANGES SHOWN ABOVE.

1. NEW HIGHWAYS: Please attach Selectmen's "Certificate of Completion and Opening".

2. DISCONTINUED: Please attach SIGNED copy of proceedings (minutes of meeting).

3. RECLASSIFIED/REMEASURED: Please attach SIGNED copy of proceedings (minutes of meeting).

-0.04 mi CL3 TH-57 (Abe Jacobs Rd) intersection with TH-3 (Chelsea Rd) reconfigured

4. SCENIC HIGHWAYS: Please attach a copy of order designating/discontinuing Scenic Highways.

IF THERE ARE NO CHANGES IN MILEAGE: Place an X in the box and sign below.

updated by Lee Porter 2-19-2021

PART III - SIGNATURES - PLEASE SIGN.

Signatures of Selectmen/ Aldermen/ Trustees:

[Handwritten signature]

[Handwritten signature]

Signature of T/C/V Clerk:

[Handwritten signature]

Date Filed:

2-15-21

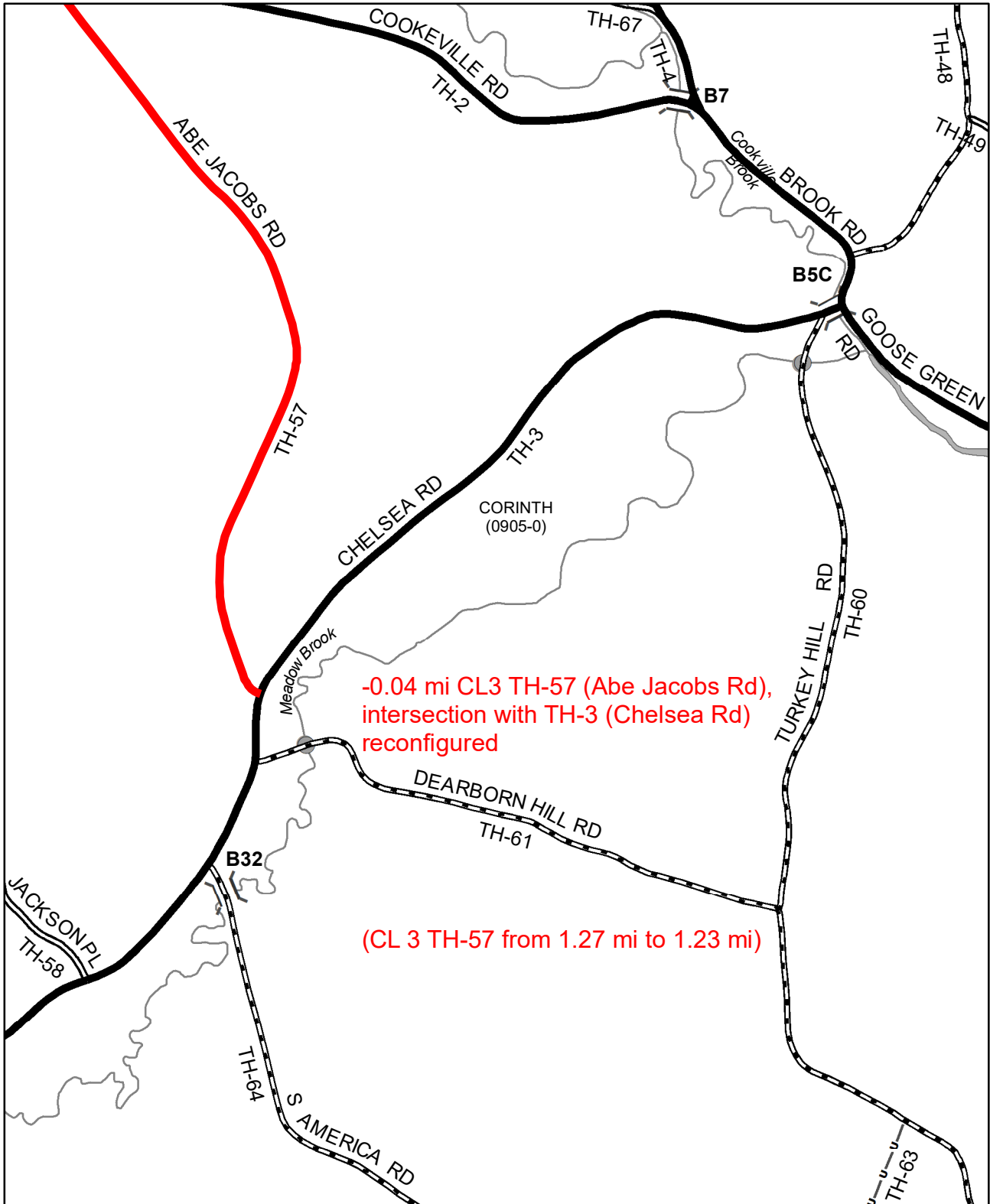
Please sign ORIGINAL and return it for Transportation signature.

AGENCY OF TRANSPORTATION APPROVAL: Signed copy will be returned to T/C/V Clerk.

APPROVED:

Representative, Agency of Transportation

DATE:



-0.04 mi CL3 TH-57 (Abe Jacobs Rd),
 intersection with TH-3 (Chelsea Rd)
 reconfigured

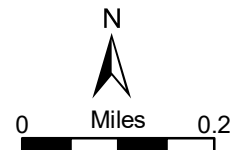
(CL 3 TH-57 from 1.27 mi to 1.23 mi)

Mileage Certificate Changes 2021

CORINTH

(CTUA:0905-0)
 (CERTCODE:0905-0)

Mapping Section
 Division of Policy and Planning
 Vermont Agency of Transportation -- March 17, 2021



Moulton, Sara

From: AOT - Mileage Certificates
Sent: Tuesday, February 16, 2021 8:30 AM
To: Lee Porter; AOT - Mileage Certificates
Subject: RE: Where to send the completed form

Would you be able to attach it as an email? If so, the preferred address to send it to would be aot.mileagecertificates@vermont.gov, but it would also be fine to email it to me directly. If that doesn't work, the backup option is the mail it via USPS to the Berlin, VT address.

Please let me know if you need further assistance.

Sara Moulton, GISP | AOT GIS Professional III
Vermont Agency of Transportation
219 North Main Street | Barre, VT 05641 - Physical Address
2178 Airport Rd, Unit B | Berlin, VT 05641 - Mailing Address
sara.moulton@vermont.gov
<http://vtrans.vermont.gov/planning/maps>
AOT.MileageCertificates@vermont.gov

From: Lee Porter <corinthroadcomm@gmail.com>
Sent: Tuesday, February 16, 2021 8:23 AM
To: AOT - Mileage Certificates <AOT.MileageCertificates@vermont.gov>
Subject: Where to send the completed form

EXTERNAL SENDER: Do not open attachments or click on links unless you recognize and trust the sender.

Sara or Kelly,

I have the certificate of Highway Mileage completed for the Town of Corinth. However I do not find any type of address to send it via e-mail.

On the form I do see where it says to send it to : Vermont Agency of Transportation, Division of Policy, Planning and Intermodal Development, Mapping Section through upload to the secure FTP site.

I am sorry but I do not see any user friendly way of sending anything. Can either of you give me directions?

Thank You
Lee Porter
Road Commissioner
Corinth, Vt.
cell 802-356-9028



Virus-free. www.avast.com

Alley, Kerry

From: Alley, Kerry
Sent: Thursday, December 10, 2020 6:37 PM
To: corinth@tops-tele.com
Cc: Moulton, Sara
Subject: Town Highway Map update
Attachments: Corinth_Change_2021.pdf

Categories: Z_CertYear_2021

Attached: [Corinth_Change_2021.pdf](#)

Good afternoon Joe and the Corinth Selectboard,

The person answering the phone in the Town Office recommend that I direct this correspondence to Joe, but it is also important that the Selectboard be aware of this as it is relevant to the upcoming 2021 Mileage Certificate.

A coworker of mine noticed that Abe Jacobs Rd (class 3 TH-57) has a new alignment intersecting with Chelsea Rd (class 2 TH-3). In order to update the Town Highway Map, The VTrans Mapping Section needs this change documented on the 2021 Mileage Certificate that will be issued to Towns in January. Because the realignment is within the existing TH-57 right of way, we will process it as a remeasurement, and want to confirm with the Town of Corinth that we have correctly mapped and determined the new mileage of TH-57 (as detailed below and on the attached map). No additional documentation is required, and we will pre-load the remeasurement onto the 2021 Mileage Certificate unless there is additional information that you feel we should take into account.

It is our procedure to ensure that the new total mileage represents the entire highway as accurately as possible, which avoids complications due to possible errors in past measurements. Based on our GIS data, the new map length of TH-57 is 1.23 mi (when rounded to the nearest 100th of a mile). In order for us to update our records to this new mileage, we need to subtract 0.04 mi from TH-57. Please refer to the attached map for details regarding the map lengths and official class 3 mileages associated with TH-57 before and after this remeasurement.

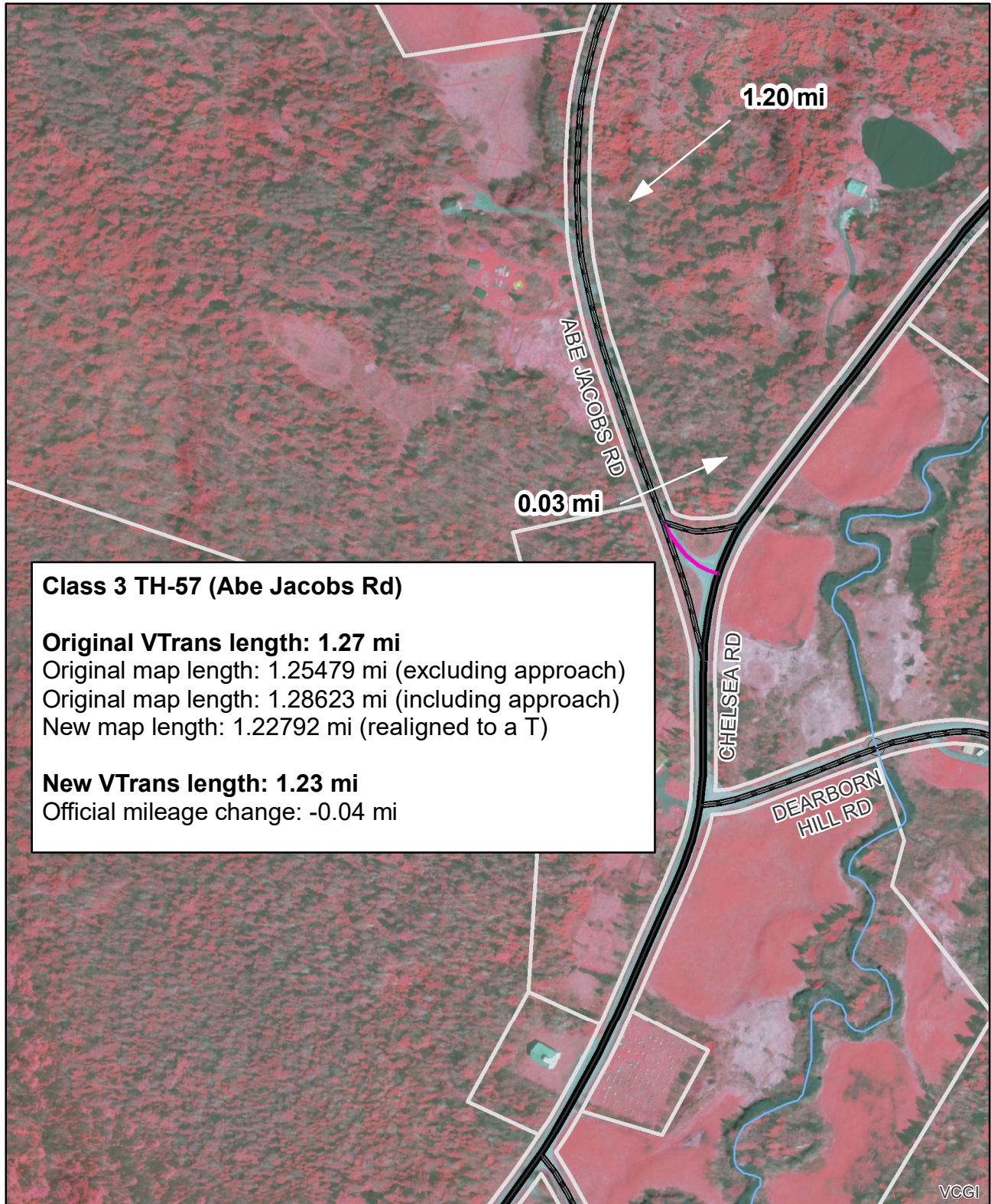
Unless we are given additional information that should be take into account, you will find the following change preloaded on Corinth's 2021 Mileage Certificate:

-0.04 mi CL3 TH-57 (Abe Jacobs Rd) remeasured after intersection realignment.

Please feel free to reach out to me with any questions you might have regarding this change or the Town Highway Map in general.

Kerry Alley
Mileage Certificate Specialist
VTrans Mapping Section

Kerry Alley | GIS Professional III
Vermont Agency of Transportation
219 North Main Street | Barre, VT 05641 - Physical Address
2178 Airport Rd, Unit B | Berlin, VT 05641 - Mailing Address



Class 3 TH-57 (Abe Jacobs Rd)

Original VTrans length: 1.27 mi
Original map length: 1.25479 mi (excluding approach)
Original map length: 1.28623 mi (including approach)
New map length: 1.22792 mi (realigned to a T)

New VTrans length: 1.23 mi
Official mileage change: -0.04 mi

Alley, Kerry

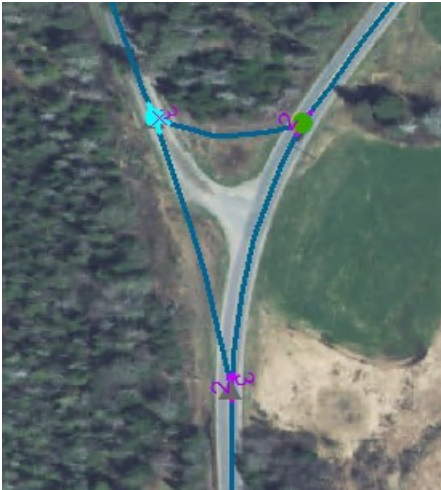
From: Croft, Johnathan
Sent: Monday, August 31, 2020 4:26 PM
To: Alley, Kerry; Moulton, Sara
Cc: Trunzo, Michael; Blouin, James
Subject: Corinth - TH-57 realignment

Categories: Z_Preload, Z_CertYear_2021

Good afternoon Kerry and Sara,

It looks like there has been a realignment at the end of TH-57 in Corinth at the intersection of TH-3 to remove a "Y" and make it a "T". Please work with the Town to add this to the pending changes for 2021. This will affect a few arcs, nodes and node legs, and route log points.

500170250248
500170250245
500170250244



There is a chance that Michael has already identified this, but if not, please add this to pending list of changes for the next Mileage Certificates. Thanks,

Johnathan

Johnathan Croft | Mapping Section Chief
Vermont Agency of Transportation
219 North Main Street | Barre, VT 05641
802-828-2600 | johnathan.croft@vermont.gov

