

**Received**  
**FEB 09 2021**  
Policy, Planning & Intermodal  
Development Division

District 8  
Certcode 0808-0

**CERTIFICATE OF HIGHWAY MILEAGE**  
**YEAR ENDING FEBRUARY 10, 2021**

Fill out form, make and file a copy with the Town Clerk, and submit the Mileage Certificate on or before February 20, 2021 to: Vermont Agency of Transportation, Division of Policy, Planning and Intermodal Development, Mapping Section through upload to the secure FTP site or if necessary via mail to: VTrans PPAID - Mapping Section, 2178 Airport Rd, Unit B, Berlin, VT 05641.

We, the members of the legislative body of **STOWE** in **LAMOILLE** County on an oath state that the mileage of highways, according to Vermont Statutes Annotated, Title 19, Section 305, added 1985, is as follows:

**PART I - CHANGES TOTALS - Please fill in and calculate totals.**

Town Highways	Previous Mileage	Added Mileage	Subtracted Mileage	Total	Scenic Highways
Class 1	1.549	0.00	0.00	1.549	0.000
Class 2	14.410	0.00	-0.04	<del>14.406</del> 14.370	0.000
Class 3	64.63	0.00	0.00	64.63	14.700
State Highway	13.904	0.00	0.00	13.904	1.147
<b>Total</b>	<b>94.493</b>	<b>0.00</b>		<del>94.489</del> 94.453	<b>15.847</b>
* Class 1 Lane	0.000	0.00	0.00	0.00	
* Class 4	9.96	0.00	0.00	9.96	3.610
* Legal Trail	4.76	0.00	0.00	4.76	

\* Mileage for Class 1 Lane, Class 4, and Legal Trail classifications are NOT included in total.

Correction of mileage for the -0.04 mile of CL2. Johnathan Croft - VTrans Mapping

**PART II - INFORMATION AND DESCRIPTION OF CHANGES SHOWN ABOVE.**

1. **NEW HIGHWAYS:** Please attach Selectmen's "Certificate of Completion and Opening".

**NO NEW HIGHWAYS**

2. **DISCONTINUED:** Please attach SIGNED copy of proceedings (minutes of meeting).

**NO DISCONTINUED HIGHWAYS**

3. **RECLASSIFIED/REMEASURED:** Please attach SIGNED copy of proceedings (minutes of meeting).

-0.04 mi CL2 TH-2 (Randolph Rd) VT-100 intersection realignment and remeasurement

4. **SCENIC HIGHWAYS:** Please attach a copy of order designating/discontinuing Scenic Highways.

**NO CHANGES TO SCENIC HIGHWAYS**

IF THERE ARE NO CHANGES IN MILEAGE: Place an X in the box and sign below.

**PART III - SIGNATURES - PLEASE SIGN.**

Signatures of Selectmen/ Aldermen/ Trustees

DocuSigned by:  
Lisa Hagerty  
DocuSigned by:  
Morgan Melius  
D:5035E428B0F499  
SEC 3021587U/166  
0C7E800C957C4B4

Signature of T/C/V Clerk:

*Sam A Walker*

Date Filed: 02/01/2021

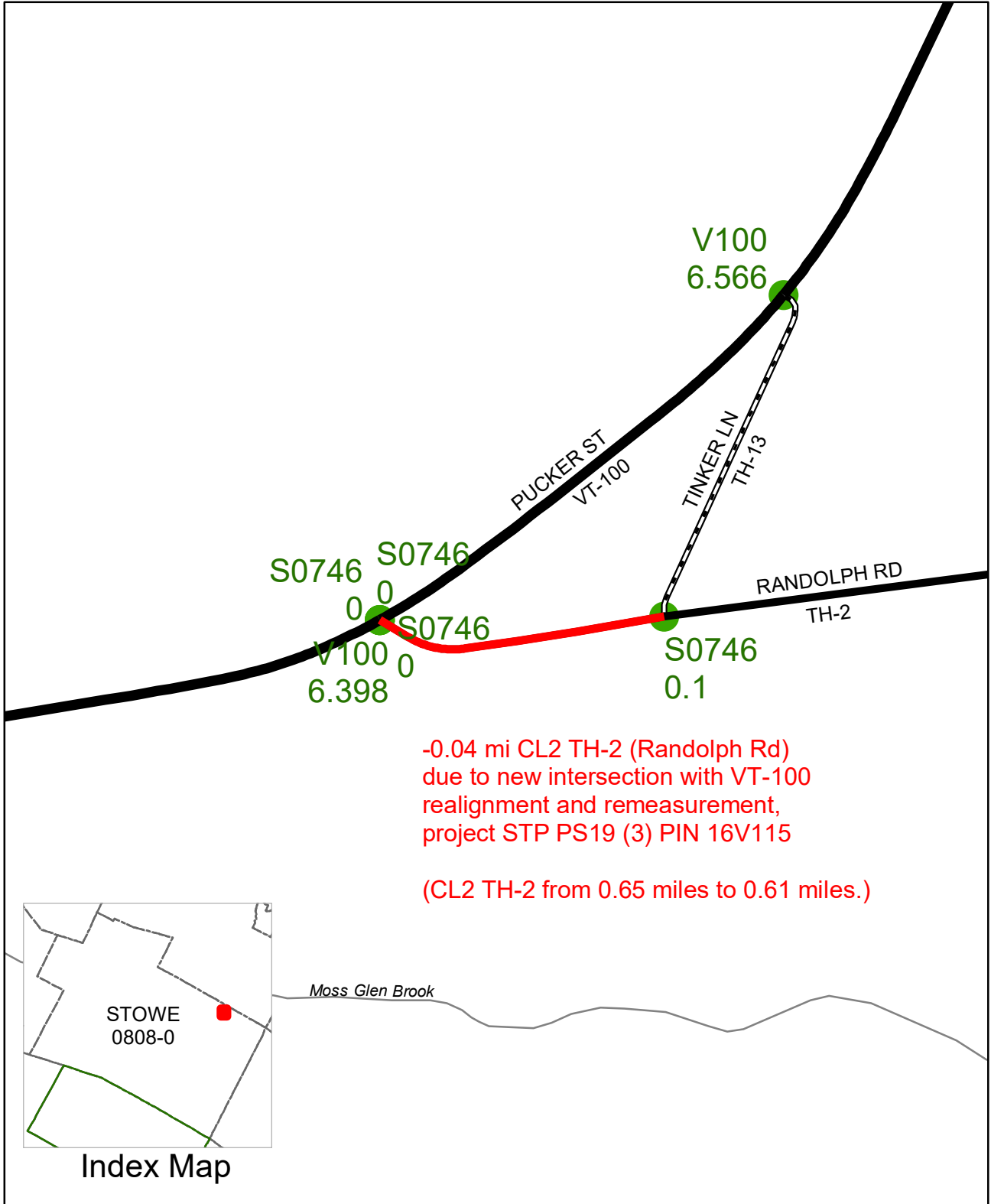
Please sign ORIGINAL and return it for Transportation signature.

**AGENCY OF TRANSPORTATION APPROVAL:** Signed copy will be returned to T/C/V Clerk.

APPROVED:

Representative, Agency of Transportation

DATE:

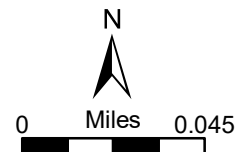


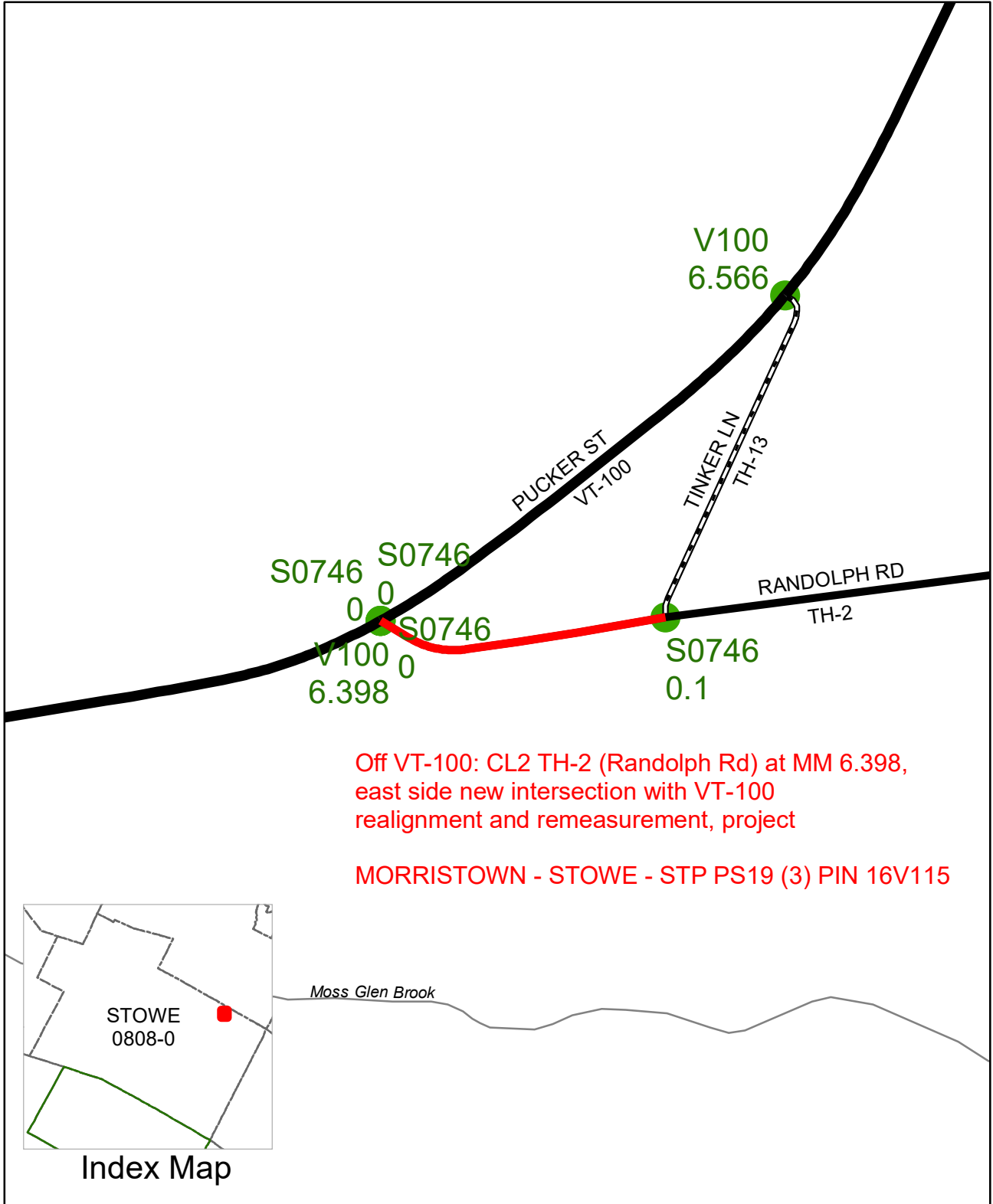
**Mileage Certificate Changes 2021**

**STOWE**

(CTUA: 0808-0)

Mapping Section  
 Division of Policy and Planning  
 Vermont Agency of Transportation -- February 23, 2021



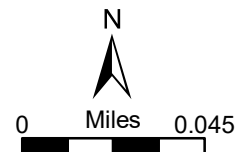


**Mileage Certificate Changes 2021**

**STOWE**

(CTUA: 0808-0)

Mapping Section  
 Division of Policy and Planning  
 Vermont Agency of Transportation -- February 23, 2021



MILLED RUMBLE STRIPS (CENTERLINE)  
 STA. 333+75 - STA. 337+74 CTR  
 STA. 338+14 - STA. 339+25 CTR

VERTICAL GRANITE CURB, MOUNTABLE  
 STA. 337+28 RT - STA. 1000+61 RT  
 STA. 1001+10 LT - STA. 339+00 RT

DURABLE 4 INCH WHITE LINE (SEE OPTION ITEMS) &  
 TEMPORARY 4 INCH WHITE LINE, PAINT  
 (LINES WILL INCLUDE EDGE LINE BREAK AND  
 RADIUS FOR TH #2)  
 STA. 333+75 - STA. 339+25 (SOLID LT & RT)

DURABLE 4 INCH YELLOW LINE (SEE OPTION ITEMS) &  
 TEMPORARY 4 INCH YELLOW LINE, PAINT  
 (LINES WILL INCLUDE CENTERLINE BREAK FOR TH #2)  
 STA. 333+75 - STA. 335+28 (DASHED LT & SOLID RT)  
 STA. 335+28 - STA. 339+25 (SOLID LT & RT)  
 STA. 337+93 RT (CENTERLINE AT TH #2)

DURABLE 24 INCH STOP BAR (SEE OPTION ITEMS) &  
 TEMPORARY 24 INCH STOP BAR, PAINT  
 STA. 337+93 - STA. 338+36 RT (45 FT)

DURABLE LETTER OR SYMBOL (SEE OPTION ITEMS) &  
 TEMPORARY LETTER OR SYMBOL, PAINT  
 STA. 338+15 RT "STOP"

ROLLED EROSION CONTROL PRODUCT, TYPE I  
 STA. 335+13 RT - STA. 1000+93 RT  
 STA. 1002+35 LT - STA. 339+13 RT

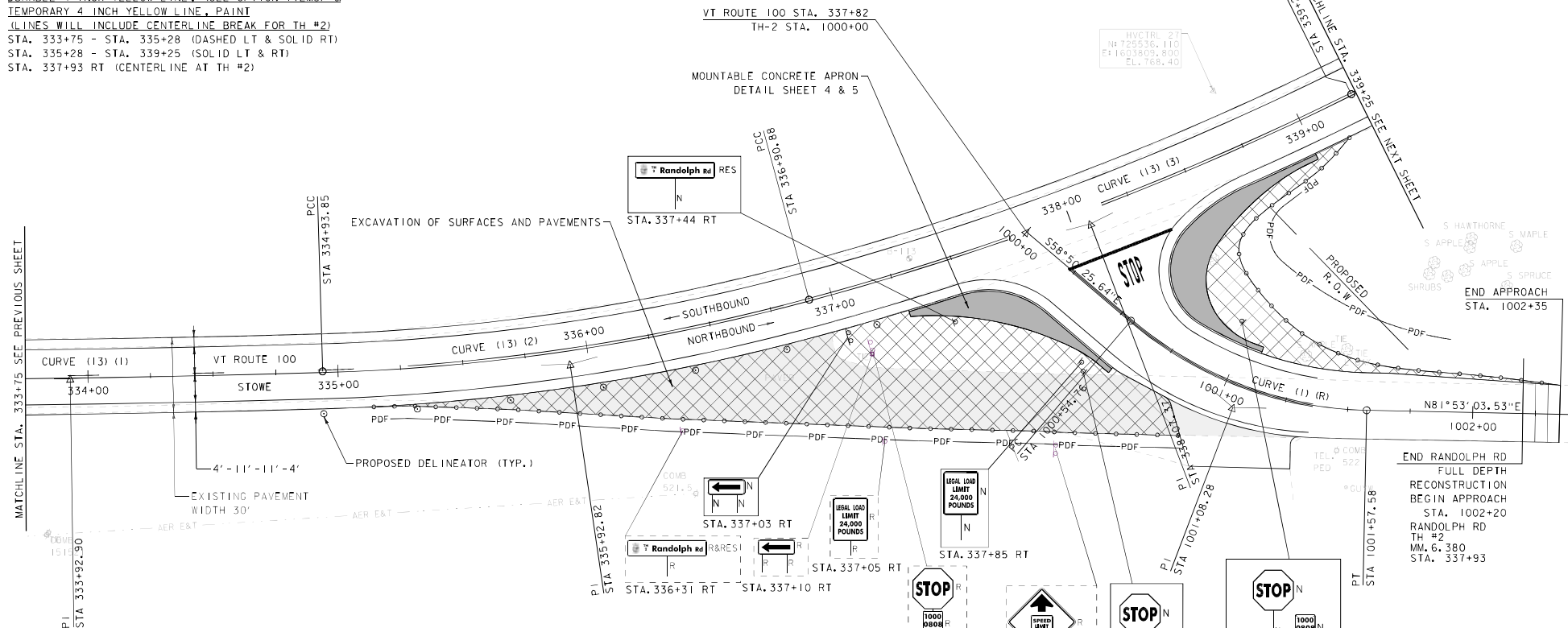
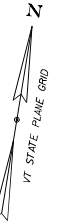
PROJECT DEMARCATION FENCE  
 STA. 335+13 RT - STA. 1000+93 RT  
 STA. 1001+90 LT - STA. 338+96 RT

REMOVING SIGNS  
 AS SHOWN - 6

RESETTING SIGNS  
 AS SHOWN - 1

DELINEATOR WITH STEEL POST  
 STA. 334+94 RT  
 STA. 335+31 RT  
 STA. 335+67 RT  
 STA. 336+04 RT  
 STA. 336+41 RT  
 STA. 336+77 RT  
 STA. 337+14 RT

SPECIAL PROVISION (STAMPED CONCRETE APRON, 8 INCH)  
 STA. 337+28 RT - STA. 1000+61 RT  
 STA. 1001+10 LT - STA. 339+00 RT

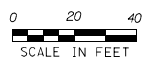


**SIGN LEGEND**

- R = REMOVE
- R&RES = REMOVE AND RESETTING
- RES = RESETTING SIGN
- RET = RETAIN
- N = NEW
- B-B = BACK TO BACK
- - = EXISTING
- = NEW

CURVE (13)  
 DELTA = 28°57'20"  
 D = 0°49'07" (1) D = 6°49'15" (2) D = 4°52'34" (3) D = 1°07'24" (4)  
 R = 7000.00' (1) R = 840.00' (2) R = 1175.00' (3) R = 5100.00' (4)  
 T = 418.04' (1) T = 451.80' (2)  
 L = 201.91' (1) L = 197.03' (2) L = 232.21' (3) L = 226.11' (4)  
 E = 12.47'  
 BANKING 0.020 FT/FT, 0.060 FT/FT, 0.056 FT/FT, 0.022 FT/FT  
 DESIGN SPEED 50 MPH  
 SEE BANKING SHEETS  
 FOR MORE INFORMATION

CURVE (1) (R)  
 DELTA = 39°16'31"  
 D = 38°11'50"  
 R = 150.00'  
 T = 53.52'  
 L = 102.82'  
 E = 9.26'



PROJECT NAME: STOWE-MORRISTOWN  
 PROJECT NUMBER: STP PSI9(3)

FILE NAME: z16v115bdr.dgn  
 PROJECT LEADER: C. LATHROP  
 DESIGNED BY: S. SOLLA  
 PLAN SHEET 25

PLOT DATE: 12/20/2019  
 DRAWN BY: O. DALMER  
 CHECKED BY: C. LATHROP  
 SHEET 73 OF 258