

**CERTIFICATE OF HIGHWAY MILEAGE
YEAR ENDING FEBRUARY 10, 2014**

Fill out form, make and file copy with the Town Clerk, and mail ORIGINAL, before February 20, 2014 to:
Vermont Agency of Transportation, Division of Policy, Planning and Intermodal Development,
One National Life Drive, Montpelier, VT 05633.

We, the members of the legislative body of **HYDE PARK** in **LAMOILLE** County
on an oath state that the mileage of highways, according to Vermont Statutes Annotated, Title 19, Section 305,
added 1985, is as follows:

PART I - CHANGES TOTALS - Please fill in and calculate totals.

Town Highways	Previous Mileage	Added Mileage	Subtracted Mileage	Total	Scenic Highways
Class 1	0.000			0	0.000
Class 2	13.820	0.01		13.83	0.000
Class 3	49.63			49.63	0.000
State Highway	9.492	0.110		9.602	0.000
Total	72.942	0.120		73.062	0.000
* Class 1 Lane	0.000			0	0.000
* Class 4	8.06			8.06	
* Legal Trail	1.96			1.96	
* Unidentified Corridor	0.00			0	

* Mileage for Class 1 Lane, Class 4, Legal Trail, and Unidentified Corridor classifications are NOT included in total.

PART II - INFORMATION AND DESCRIPTION OF CHANGES SHOWN ABOVE.

- NEW HIGHWAYS:** Please attach Selectmen's "Certificate of Completion and Opening".
- DISCONTINUED:** Please attach SIGNED copy of proceedings (minutes of meeting).
- RECLASSIFIED/REMEASURED:** Please attach SIGNED copy of proceedings (minutes of meeting).
Construction of Roundabout:
+0.096 miles VT-15
+0.014 miles VT-100
+0.01 miles C2 TH-5
- SCENIC HIGHWAYS:** Please attach a copy of order designating/discontinuing Scenic Highways.

IF THERE ARE NO CHANGES IN MILEAGE: Check box and sign below.

PART III - SIGNATURES - PLEASE SIGN.

Selectmen/ Aldermen/ Trustees Signatures:

David Wagner
Robert Bowen

T/C/V Clerk Signature:

Kimberly Maulton

Roger Cuellet Date Filed: *2/14/14*

Please sign ORIGINAL and return it for Transportation signature.

AGENCY OF TRANSPORTATION APPROVAL:

Signed copy will be returned to T/C/V Clerk.

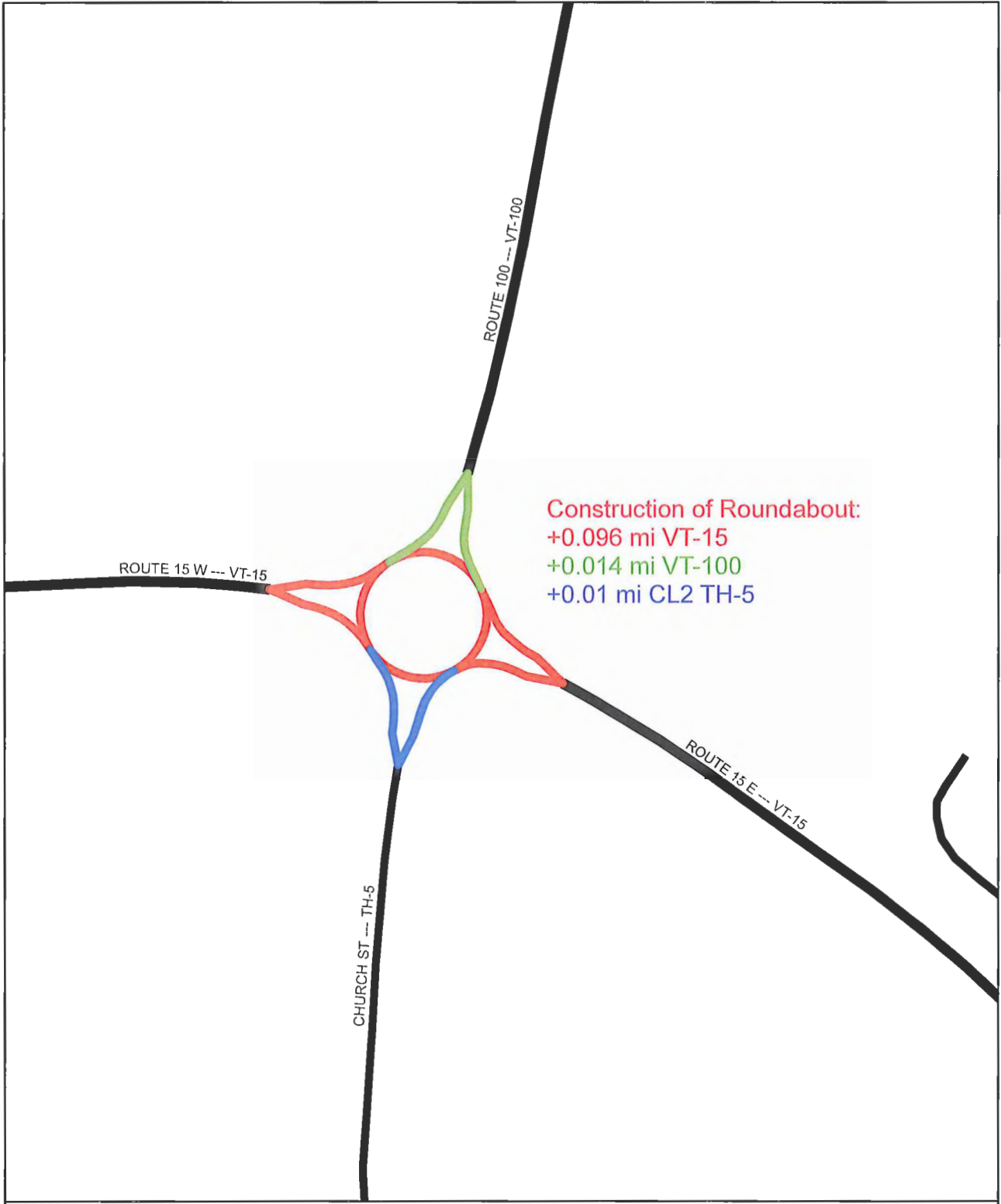
APPROVED:

[Signature]
Representative, Agency of Transportation

DATE:

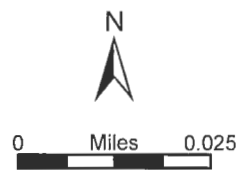
Feb 3/2014

Johnathan Croft



**Mileage Certificate Change 2014
HYDE PARK**

Mapping Unit
Division of Policy and Planning
Vermont Agency of Transportation -- April 4, 2014



VT-15

Hyde Park Roundabout

(Cert #126)

Removed: -0.026 west of roundabout }
 -0.026 east of roundabout } -0.052

Added: +0.055 eastbound }
 +0.060 westbound } +0.148
 +0.033 approaches }

+0.096

0.110

VT-100

Removed: -0.026 } -0.026

Added: +0.020 N bound }
 +0.020 offramp } +0.040

+0.014

C2TH-5

Removed: -0.03 } -0.03

Added: +0.02 N bound }
 +0.02 S bound } +0.04

+0.01

STATE OF VERMONT
AGENCY OF TRANSPORTATION




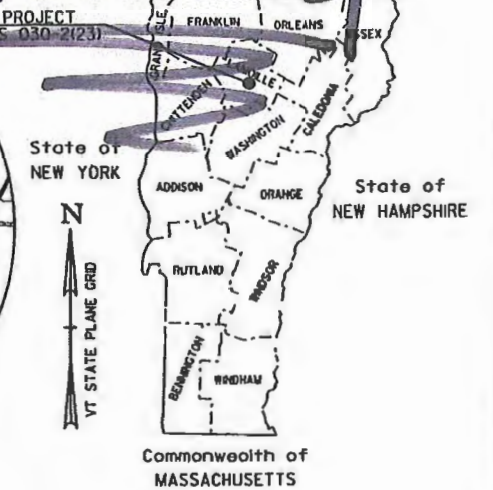
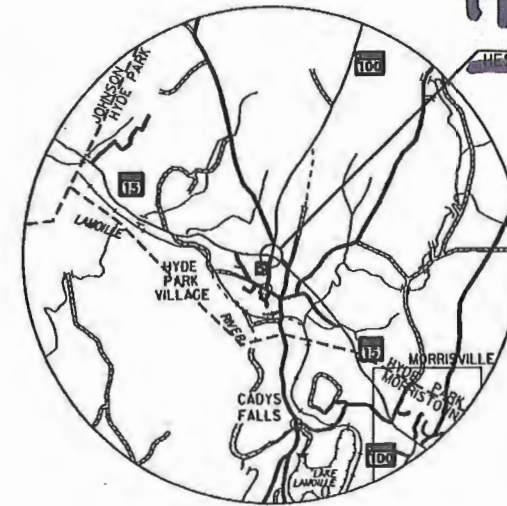
PROPOSED ROUNDABOUT
TOWN OF HYDE PARK
COUNTY OF LAMOILLE
VT 15 & VT 100 - MINOR ARTERIALS

LOCATED IN THE TOWN OF HYDE PARK AT THE INTERSECTION OF VT ROUTE 15 (MM 1.825) AND VT ROUTE 100 (MM 0.000).
STARTING AT VT ROUTE 15 MM 1.75 AND ENDING AT MM 1.94.

WORK TO BE PERFORMED UNDER THIS PROJECT INCLUDES CONSTRUCTION OF A NEW ROUNDABOUT, MINOR REALIGNMENT OF THE APPROACHES, INCLUDING NEW LANDSCAPING, STREET LIGHTING, AND DRAINAGE.

LENGTH OF PROJECT:
VT ROUTE 15 = 1269 FT = 0.24 MILES
VT ROUTE 100 = 414 FT = 0.08 MILES
T.H. 5 = 250 FT = 0.05 MILES

HOSKING



BITUMINOUS CONCRETE PAVEMENT SUPERPAVE MIXTURE DESIGN CRITERIA	
DESIGN LANE/LIFE ESALS (20 YEARS)	5,782,000
DESIGN NUMBER OF GYRATIONS	75

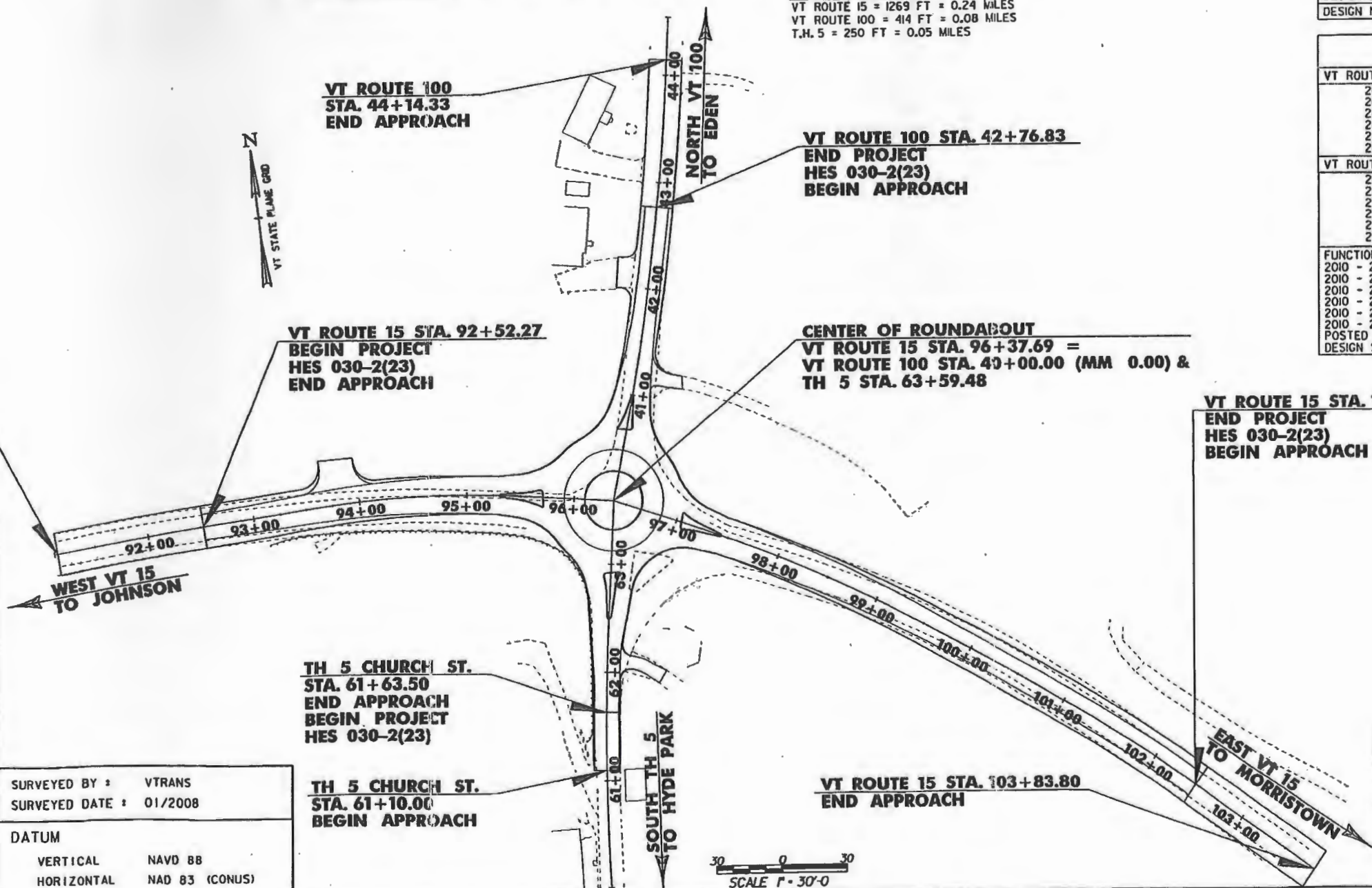
TRAFFIC DATA	
VT ROUTE 15 WESTBOUND	VT ROUTE 100
2010 AADT = 8,900	2010 AADT = 4,900
2010 DHV = 990	2010 DHV = 550
2030 ADT = 10,800	2030 ADT = 6,000
2030 DHV = 1200	2030 DHV = 670
2030 %T = 11.9	2030 %T = 13.3
2030 %D = 52	2030 %D = 57
VT ROUTE 15 EASTBOUND	TH 5 (CHURCH ST.)
2010 AADT = 6,800	2010 AADT = 1,500
2010 DHV = 770	2010 DHV = 190
2030 ADT = 8,300	2030 ADT = 1,900
2030 DHV = 930	2030 DHV = 240
2030 %T = 14.6	2030 %T = 12.2
2030 %D = 53	2030 %D = 51

FUNCTIONAL CLASS: MINOR ARTERIAL
2010 - 2030 ESAL'S 15W (15E) = 5,782,000 (4,352,000)
2010 - 2030 ESAL'S 15W (15E) = 15,030,000 (10,551,000)
2010 - 2030 ESAL'S 100N = 2,974,000
2010 - 2030 ESAL'S 100N = 7,822,000
2010 - 2030 ESAL'S TH5 = 570,000
2010 - 2030 ESAL'S TH5 = 1,543,000
POSTED SPEED = 40 MPH
DESIGN SPEED = 25 MPH

INDEX OF SHEETS
SEE SHEET 2

STANDARDS
SEE SHEET 2

1/2 SIZED AS-BUILT PLANS
* RECORDED PLANS
* CONSTRUCTABILITY / PROGRESS TRACKING



VT ROUTE 15
STA. 91+14.77
BEGIN APPROACH

VT ROUTE 100
STA. 44+14.33
END APPROACH

VT ROUTE 100 STA. 42+76.83
END PROJECT
HES 030-2(23)
BEGIN APPROACH

VT ROUTE 15 STA. 92+52.27
BEGIN PROJECT
HES 030-2(23)
END APPROACH

CENTER OF ROUNDABOUT
VT ROUTE 15 STA. 96+37.69 =
VT ROUTE 100 STA. 40+00.00 (MM 0.00) &
TH 5 STA. 63+59.48

VT ROUTE 15 STA. 102+46.30
END PROJECT
HES 030-2(23)
BEGIN APPROACH

TH 5 CHURCH ST.
STA. 61+63.50
END APPROACH
BEGIN PROJECT
HES 030-2(23)

TH 5 CHURCH ST.
STA. 61+10.00
BEGIN APPROACH

VT ROUTE 15 STA. 103+83.80
END APPROACH

GAP LEVEL 2

CONVENTIONAL SYMBOLS

COUNTY LINE	
TOWN LINE	
LIMITS OF ACCESS	
POINT OF ACCESS	
FENCE LINE	
STONE WALL	
TRAVELED WAY	
GUARD RAIL	
RAILROAD	
SURVEY LINE	
CULVERT	
POWER POLE	
TELEPHONE POLE	
TREES	
CONTRD OF ACCESS	
PROPERTY LINE	
R.O.W. TAKING LINE	
SLOPE RIGHTS	
TOP OF CUT	
TOE OF SLOPE	

SURVEYED BY : VTRANS
SURVEYED DATE : 01/2008

DATUM
VERTICAL NAVD 88
HORIZONTAL NAD 83 (CONUS)



THESE PLANS ARE SUBJECT TO SUCH ENGINEERING CHANGES AS MAY BE REQUIRED BY THE FEDERAL HIGHWAY ADMINISTRATION OR THE DIRECTOR OF PROGRAM DEVELOPMENT.
CONSTRUCTION IS TO BE CARRIED ON IN ACCORDANCE WITH THESE PLANS AND THE STANDARD SPECIFICATIONS FOR CONSTRUCTION DATED 2006, AS APPROVED BY THE FEDERAL HIGHWAY ADMINISTRATION ON JUNE 15, 2006 FOR USE ON THIS PROJECT, INCLUDING ALL SUBSEQUENT REVISIONS AND SUCH REVISED SPECIFICATIONS AND SPECIAL PROVISIONS AS ARE INCORPORATED IN THESE PLANS.

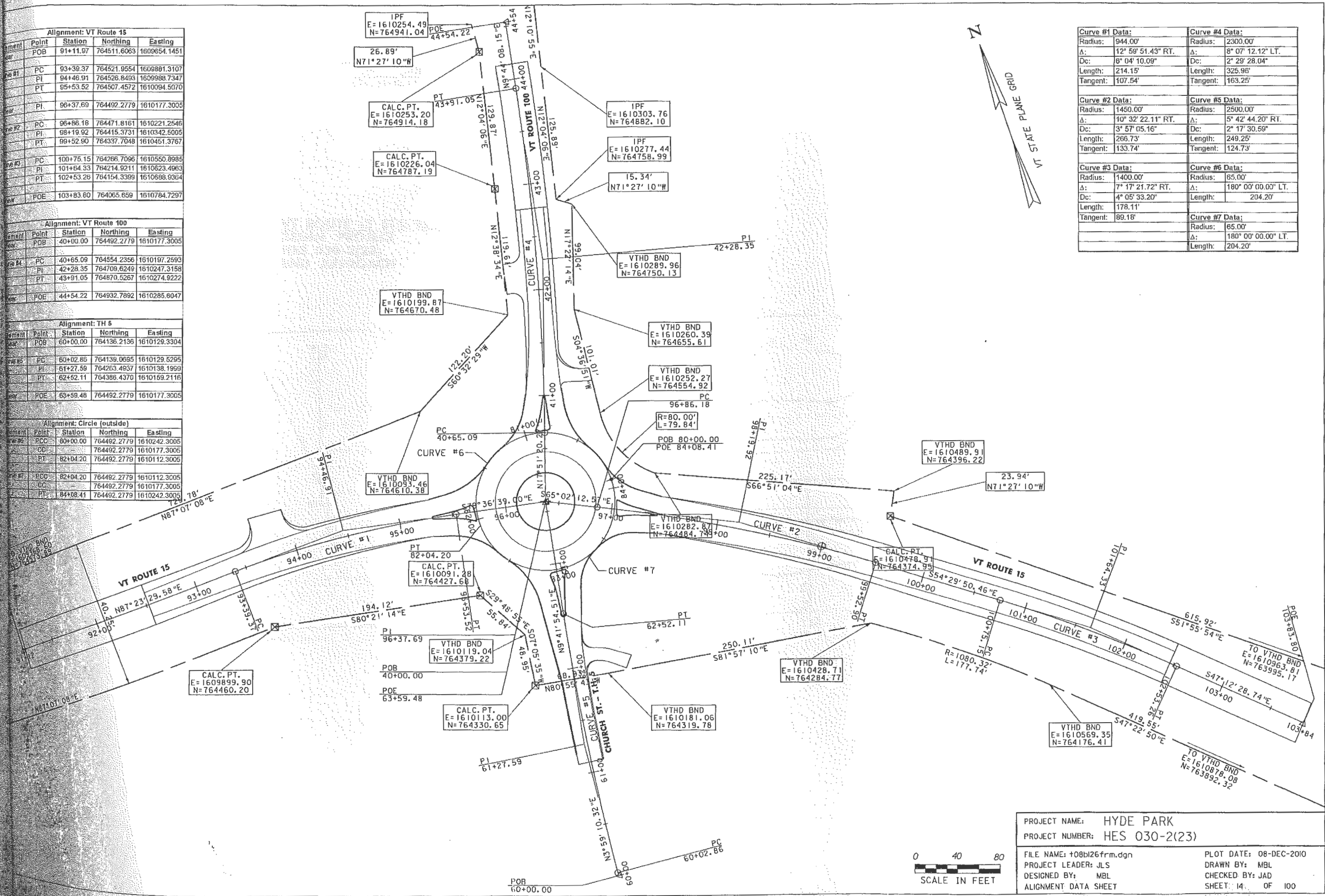
DIRECTOR OF PROGRAM DEVELOPMENT	
APPROVED	DATE 11-30-10
PROJECT MANAGER :	JOSHUA L. SCHULTZ
PROJECT NAME :	HYDE PARK
PROJECT NUMBER :	HES 030-2 (23)
SHEET 1 OF 100 SHEETS	

Alignment: VT Route 15				
Point	Station	Northing	Easting	
POB	91+11.97	764511.6063	1609654.1451	
PC	93+39.37	764521.9554	1609881.3107	
PI	94+46.91	764526.8493	1609988.7347	
PT	95+53.52	764507.4572	1610094.5070	
PI	96+37.69	764492.2779	1610177.3005	
PC	96+86.18	764471.8161	1610221.2546	
PI	98+19.92	764415.3731	1610342.5005	
PT	99+52.90	764337.7048	1610451.3767	
PC	100+75.15	764266.7096	1610550.8985	
PI	101+64.33	764214.9211	1610623.4963	
PT	102+53.28	764154.3399	1610698.9364	
POE	103+83.60	764065.659	1610784.7297	

Alignment: VT Route 100				
Point	Station	Northing	Easting	
POB	40+00.00	764492.2779	1610177.3005	
PC	40+65.09	764554.2356	1610197.2593	
PI	42+28.35	764709.6249	1610247.3158	
PT	43+91.05	764870.5267	1610274.9222	
POE	44+54.22	764932.7892	1610285.6047	


Alignment: TH 5				
Point	Station	Northing	Easting	
POB	60+00.00	764136.2136	1610129.3304	
PC	60+02.86	764139.0695	1610129.5295	
PI	61+27.59	764263.4937	1610138.1969	
PT	62+62.11	764386.4370	1610159.2116	
POE	63+59.48	764492.2779	1610177.3005	

Alignment: Circle (outside)				
Point	Station	Northing	Easting	
PCC	80+00.00	764492.2779	1610242.3005	
CC	764492.2779	1610177.3005		
PI	82+04.20	764492.2779	1610112.3005	
PCC	82+04.20	764492.2779	1610112.3005	
CC	764492.2779	1610177.3005		
PI	84+08.41	764492.2779	1610242.3005	



Curve #1 Data:		Curve #4 Data:	
Radius:	944.00'	Radius:	2300.00'
Δ:	12° 59' 51.43" RT.	Δ:	8° 07' 12.12" LT.
Dc:	8' 04' 10.09"	Dc:	2' 29' 28.04"
Length:	214.15'	Length:	325.96'
Tangent:	107.54'	Tangent:	163.25'
Curve #2 Data:		Curve #5 Data:	
Radius:	1450.00'	Radius:	2500.00'
Δ:	10° 32' 22.11" RT.	Δ:	5° 42' 44.20" RT.
Dc:	3' 57' 05.16"	Dc:	2° 17' 30.59"
Length:	266.73'	Length:	249.25'
Tangent:	133.74'	Tangent:	124.73'
Curve #3 Data:		Curve #6 Data:	
Radius:	1400.00'	Radius:	65.00'
Δ:	7° 17' 21.72" RT.	Δ:	180° 00' 00.00" LT.
Dc:	4' 05' 33.20"	Length:	204.20'
Length:	178.11'	Curve #7 Data:	
Tangent:	89.18'	Radius:	65.00'
		Δ:	180° 00' 00.00" LT.
		Length:	204.20'

PROJECT NAME: HYDE PARK
 PROJECT NUMBER: HES 030-2(23)
 FILE NAME: +08b126frm.dgn
 PLOT DATE: 08-DEC-2010
 PROJECT LEADER: JLS
 DRAWN BY: MBL
 DESIGNED BY: MBL
 CHECKED BY: JAD
 ALIGNMENT DATA SHEET
 SHEET: 14 OF 100



STEEL BEAM GUARDRAIL, GALVANIZED WITH 8 FEET POSTS
 STA. 94+25, RT. - STA. 61+75, LT.

SPECIAL PROVISION
 (REINFORCED SOIL SLOPE)
 STA. 94+30, RT. - STA. 61+86, LT.

REMOVAL AND DISPOSAL OF GUARDRAIL
 STA. 94+25, RT. - STA. 61+75, LT.

POSTAL MAIL BOX, SINGLE SUPPORT
 STA. 41+49, RT.

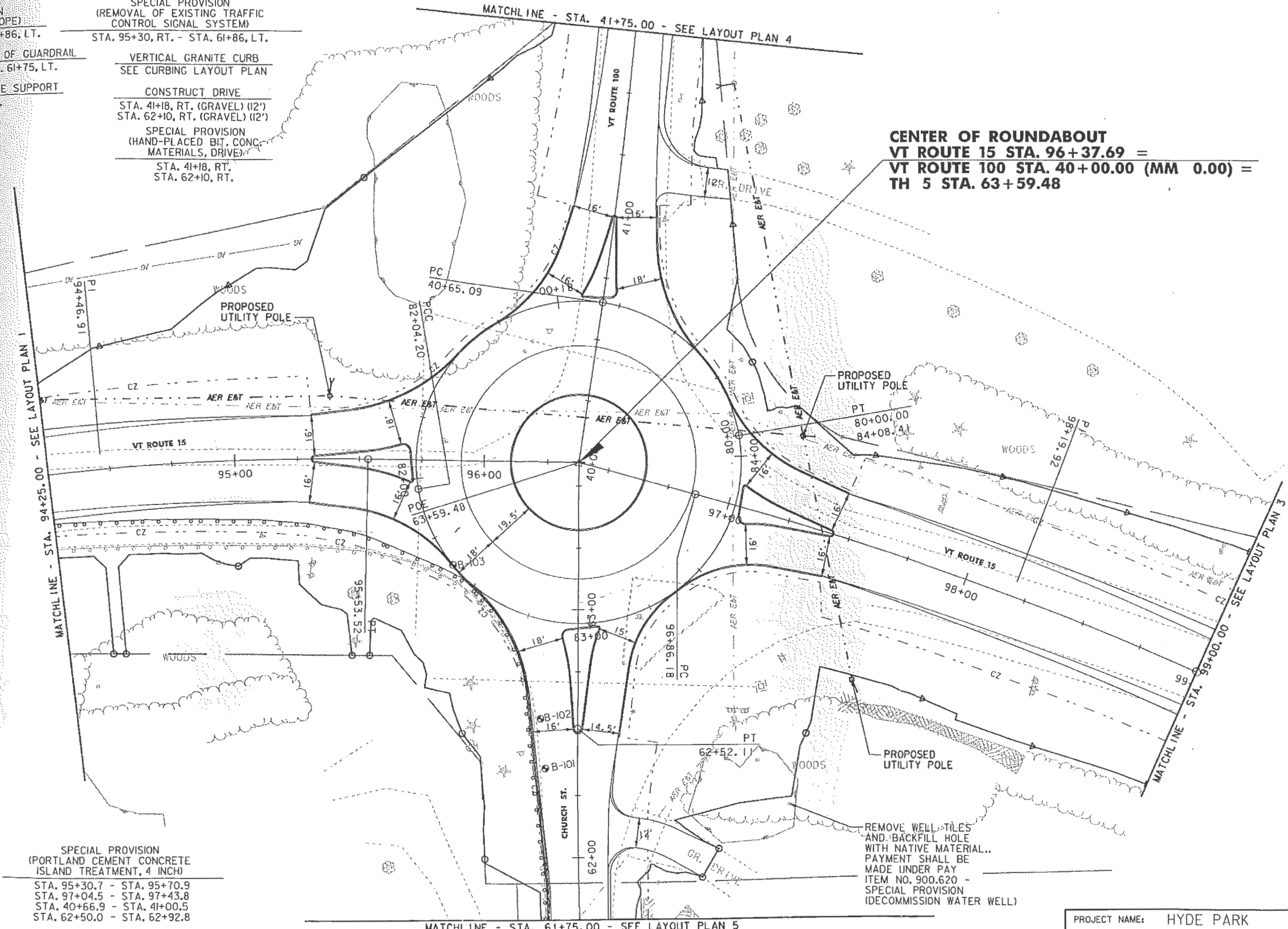
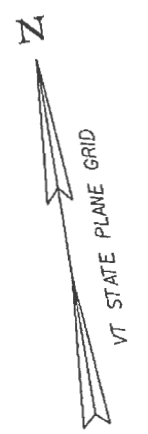
SPECIAL PROVISION
 (REMOVAL OF EXISTING TRAFFIC
 CONTROL SIGNAL SYSTEM)
 STA. 95+30, RT. - STA. 61+86, LT.

VERTICAL GRANITE CURB
 SEE CURBING LAYOUT PLAN

CONSTRUCT DRIVE
 STA. 41+18, RT. (GRAVEL) (12')
 STA. 62+10, RT. (GRAVEL) (12')

SPECIAL PROVISION
 (HAND-PLACED BIT. CONC.
 MATERIALS, DRIVE)
 STA. 41+18, RT.
 STA. 62+10, RT.

CENTER OF ROUNDABOUT
VT ROUTE 15 STA. 96+37.69 =
VT ROUTE 100 STA. 40+00.00 (MM 0.00) =
TH 5 STA. 63+59.48



SPECIAL PROVISION
 (PORTLAND CEMENT CONCRETE
 ISLAND TREATMENT, 4 INCH)
 STA. 95+30.7 - STA. 95+70.9
 STA. 97+04.5 - STA. 97+43.8
 STA. 40+66.9 - STA. 41+00.5
 STA. 62+50.0 - STA. 62+92.8

SPECIAL PROVISION
 (STAMPED COLORED CONCRETE APRON, 8 INCH)
 STA. 95+90.7 - STA. 40+47.0
 STA. 40+47.0 - STA. 96+84.7
 STA. 96+84.7 - STA. 63+12.5
 STA. 63+12.5 - STA. 95+90.7

REMOVE WELL TILES
 AND BACKFILL HOLE
 WITH NATIVE MATERIAL.
 PAYMENT SHALL BE
 MADE UNDER PAY
 ITEM NO. 900.620 -
 SPECIAL PROVISION
 (DECOMMISSION WATER WELL)

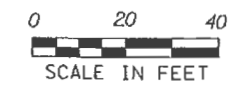
LAYOUT CHART

0+00	0+00
0+20	0+20
0+40	0+40
0+60	0+60
0+80	0+80
1+00	1+00
1+20	1+20
1+40	1+40
1+60	1+60
1+80	1+80
2+00	2+00
2+20	2+20
2+40	2+40
2+60	2+60
2+80	2+80
3+00	3+00

MATCHLINE - STA. 61+75.00 - SEE LAYOUT PLAN 5

MATCHLINE - STA. 94+25.00 - SEE LAYOUT PLAN 1

MATCHLINE - STA. 99+00.00 - SEE LAYOUT PLAN 3



PROJECT NAME: HYDE PARK	PLOT DATE: 08-DEC-2010
PROJECT NUMBER: HES 030-2(23)	DRAWN BY: MBL
FILE NAME: \08b126bdr.dgn	CHECKED BY: JAD
PROJECT LEADER: JLS	SHEET: 16 OF 100
DESIGNED BY: MBL	
LAYOUT PLAN 2	

CERTIFICATE OF HIGHWAY MILEAGE
YEAR ENDING FEBRUARY 10, 2013

Fill out form, make and file copy with the Town Clerk, and mail ORIGINAL, before February 20, 2013 to:
Vermont Agency of Transportation, Division of Policy, Planning and Intermodal Development,
One National Life Drive, Montpelier, VT 05633.

We, the members of the legislative body of HYDE PARK in LAMOILLE County
on an oath state that the mileage of highways, according to Vermont Statutes Annotated, Title 19, Section 305,
added 1985, is as follows:

PART I - CHANGES TOTALS - Please fill in and calculate totals.

Town Highways	Previous Mileage	Added Mileage	Subtracted Mileage	Total	Scenic Highways
Class 1	0.000				0.000
Class 2	13.820				0.000
Class 3	49.63				0.000
State Highway	9.492				0.000
Total	72.942				0.000
* Class 1 Lane	0.000				0.000
* Class 4	8.06				
* Legal Trail	1.96				
* Unidentified Corridor	0.00				

* Mileage for Class 1 Lane, Class 4, Legal Trail, and Unidentified Corridor classifications are NOT included in total.

PART II - INFORMATION AND DESCRIPTION OF CHANGES SHOWN ABOVE.

1. NEW HIGHWAYS: Please attach Selectmen's "Certificate of Completion and Opening".
2. DISCONTINUED: Please attach SIGNED copy of proceedings (minutes of meeting).
3. RECLASSIFIED/REMEASURED: Please attach SIGNED copy of proceedings (minutes of meeting).
4. SCENIC HIGHWAYS: Please attach a copy of order designating/discontinuing Scenic Highways.

IF THERE ARE NO CHANGES IN MILEAGE: Check box and sign below.

PART III - SIGNATURES - PLEASE SIGN.

Selectmen/ Aldermen/ Trustees Signatures:

David Hagman R. Bolwin
 [Signature] [Signature]
 Roger Chretien

T/C/V Clerk Signature:

Kimberly Moulton

Date Filed:

Feb 20, 2013

Please sign ORIGINAL and return it for Transportation signature.

AGENCY OF TRANSPORTATION APPROVAL: Signed copy will be returned to T/C/V Clerk.

APPROVED:

[Signature]
Representative, Agency of Transportation

DATE:

2/21/2013

CERTIFICATE OF HIGHWAY MILEAGE
YEAR ENDING FEBRUARY 10, 2012

Fill out form, make and file copy with the Town Clerk, and mail ORIGINAL, before February 20, 2012 to:
Vermont Agency of Transportation, Division of Policy, Planning and Intermodal Development,
One National Life Drive, Montpelier, VT 05633.

We, the members of the legislative body of HYDE PARK in LAMOILLE County
on an oath state that the mileage of highways, according to Vermont Statutes Annotated, Title 19, Section 305,
added 1985, is as follows:

PART I - CHANGES TOTALS - Please fill in and calculate totals.

Town Highways	Previous Mileage	Added Mileage	Subtracted Mileage	Total	Scenic Highways
Class 1	0.000				0.000
Class 2	13.820				0.000
Class 3	49.63				0.000
State Highway	9.492				0.000
Total	72.942				0.000
* Class 1 Lane	0.000				0.000
* Class 4	8.62		0.56 0.50	8.06	
* Legal Trail	0.00	1.96		1.96	
* Unidentified Corridor	0.00				

* Mileage for Class 1 Lane, Class 4, Legal Trail, and Unidentified Corridor classifications are NOT included in total.

PART II - INFORMATION AND DESCRIPTION OF CHANGES SHOWN ABOVE.

1. NEW HIGHWAYS: Please attach Selectmen's "Certificate of Completion and Opening".

Adjustments by
S. Moulton
2/16/2012

2. DISCONTINUED: Please attach SIGNED copy of proceedings (minutes of meeting).

Discontinue 0.50 mi of TH #60; the Class 4 Section, a.k.a. Fitch Hill Rd

3. RECLASSIFIED/REMEASURED: Please attach SIGNED copy of proceedings (minutes of meeting).

Total 1.96 mi Legal Trail
LT-1 0.67 mi, LT-2 0.30 mi, LT-3 0.99 mi

4. SCENIC HIGHWAYS: Please attach a copy of order designating/discontinuing Scenic Highways.

IF THERE ARE NO CHANGES IN MILEAGE: Check box and sign below. []

PART III - SIGNATURES - PLEASE SIGN.

Selectmen/ Aldermen/ Trustees Signatures:

Roger Andet David Higgins
[Signatures]

T/C/V Clerk Signature:

Kimberly Moulton

Date Filed:

2/13/12

Please sign ORIGINAL and return it for Transportation signature.

AGENCY OF TRANSPORTATION APPROVAL:

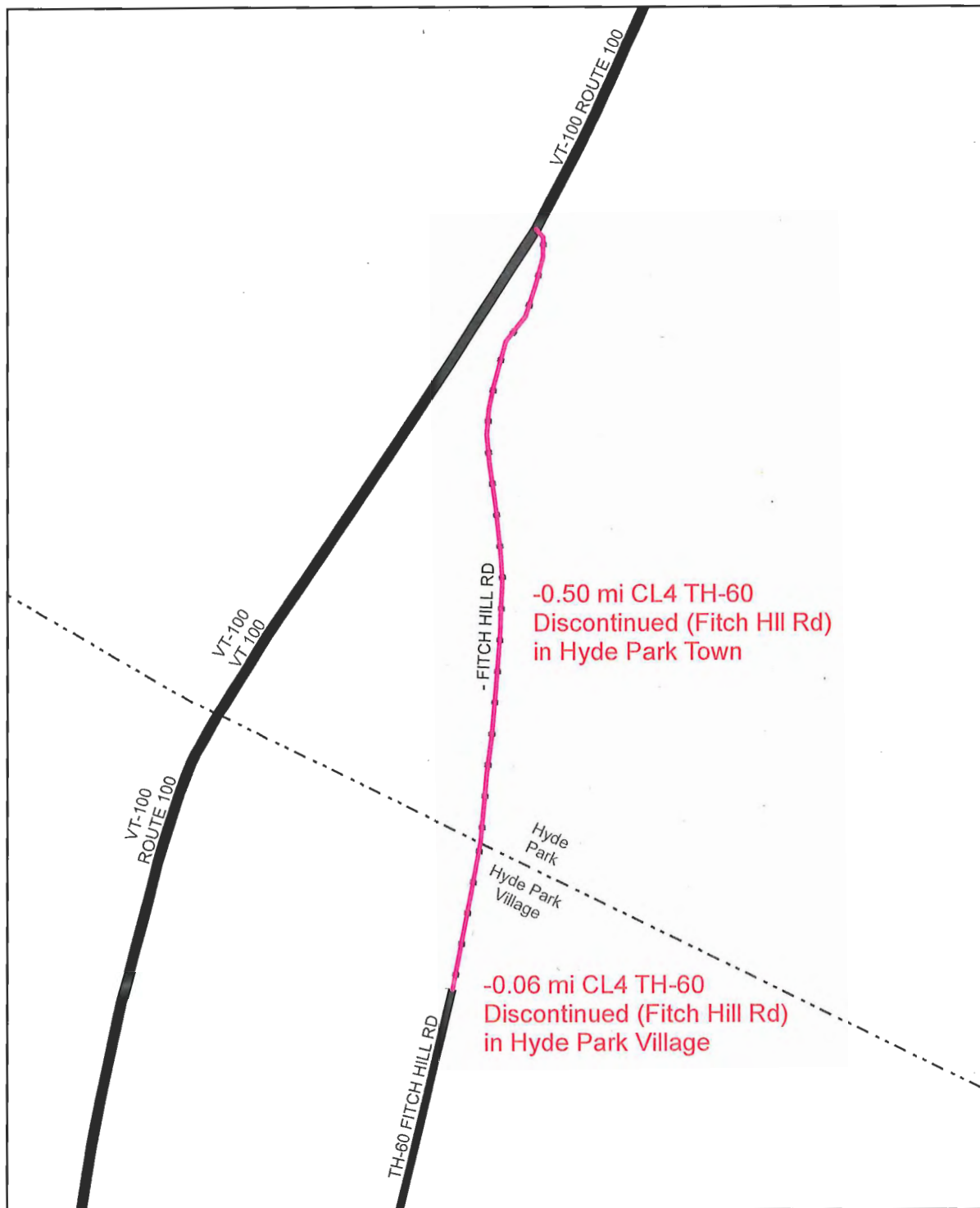
Signed copy will be returned to T/C/V Clerk.

APPROVED:

Representative, Agency of Transportation
Johnathan Croft

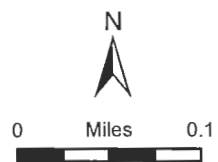
DATE:

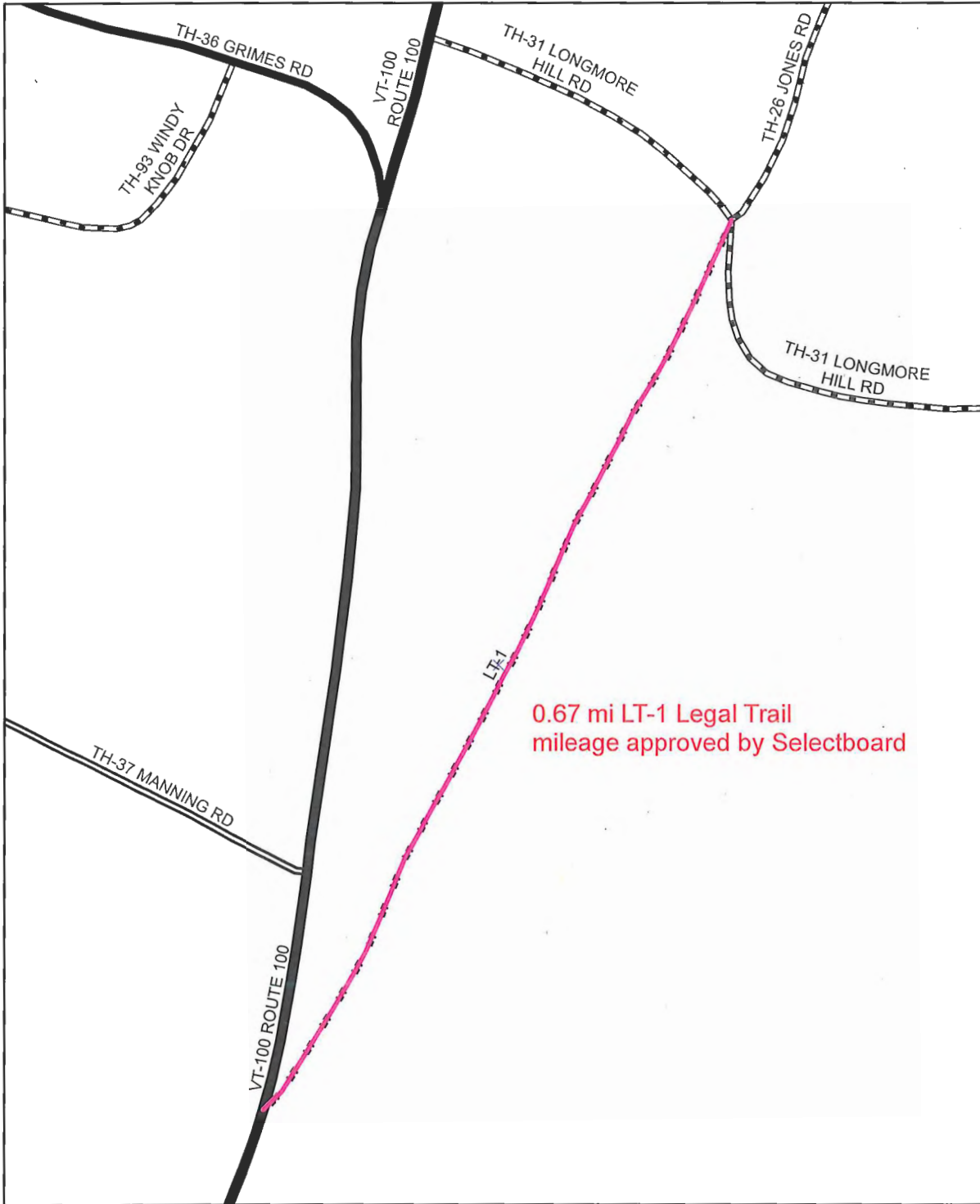
6/25/2012



**Mileage Certificate Change 2012
HYDE PARK**

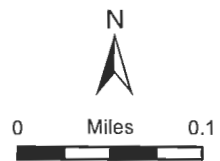
Mapping Unit
 Division of Policy and Planning
 Vermont Agency of Transportation -- February 2012

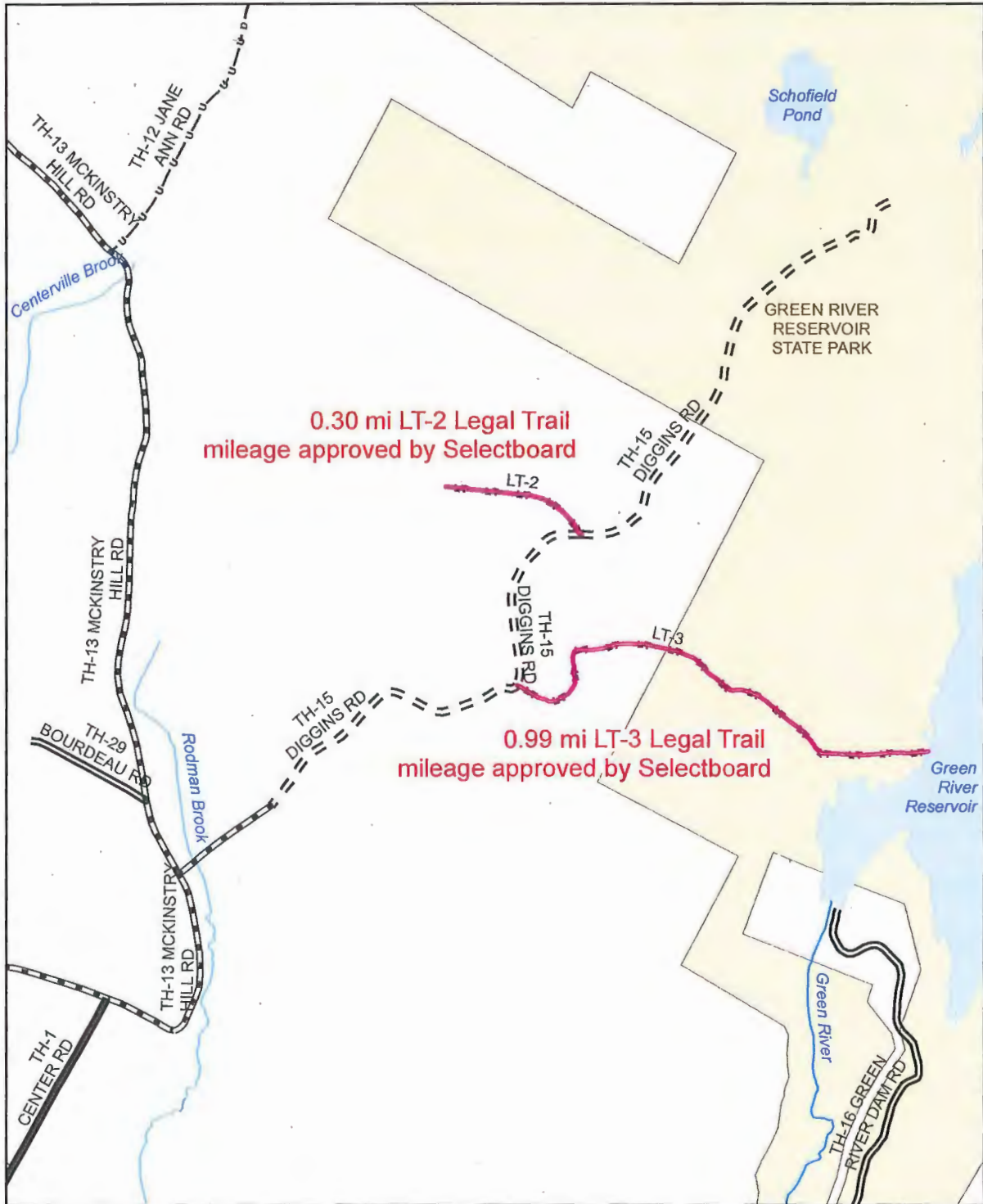




**Mileage Certificate Change 2012
HYDE PARK**

Mapping Unit
Division of Policy and Planning
Vermont Agency of Transportation -- February 2012





**Mileage Certificate Change 2012
HYDE PARK**

Mapping Unit
 Division of Policy and Planning
 Vermont Agency of Transportation -- February 2012



Moulton, Sara

From: Ron Rodjenski [ron@hydeparkvt.com]
Sent: Thursday, February 16, 2012 10:36 AM
To: Moulton, Sara
Subject: RE: Hyde Park - Class 4 Discontinuance

Sorry for the confusion – discontinuing the entire Class 4 portion of TH#60 was the decision on both the town and village highway maps - I entered the 0.50 from the town highway map and forgot to add the village map's 0.06 miles. The original documents were correct at 0.56 miles. Please make the correction to 0.56.

Thank you for your attention to this matter.
Ron

From: Moulton, Sara [mailto:Sara.Moulton@state.vt.us]
Sent: Thursday, February 16, 2012 10:26 AM
To: 'Ron Rodjenski'
Cc: Trunzo, Michael; Croft, Johnathan
Subject: RE: Hyde Park - Class 4 Discontinuance

I am reviewing Hyde Park's 2012 Certificate of Highway Mileage and need to double-check the amount of mileage of Class 4 TH-60 that should be discontinued. I'm not sure if only the 0.50-mile portion in the town is to be discontinued, or if the discontinuance covers that portion plus the 0.06-mile portion in the village (please see the attached file). The 2012 Certificate notes 0.50 miles and the 1994 notes 0.56 miles. The original Discontinuing Order did not state the specific mileage.

Sara Moulton, GISP
Mapping & GIS Specialist, Mapping Unit
Division of Policy and Planning
Vermont Agency of Transportation (VTrans)
Tel: 802-828-2109

Hyde Park
rdsmall 2/16/2012
paper 2/16/2012
TH DATA 2/16/2012
sum maps 2/16/2012

From: Croft, Johnathan
Sent: Monday, February 13, 2012 3:54 PM
To: 'Ron Rodjenski'
Cc: Moulton, Sara; Trunzo, Michael
Subject: RE: Hyde Park - Class 4 Discontinuance

Good afternoon Ron,

We haven't received the Hyde Park Mileage Certificate yet, but will let you know when it has been received and reviewed.

Johnathan Croft
VTrans Mapping Unit
(802) 828-2600

From: Ron Rodjenski [mailto:ron@hydeparkvt.com]
Sent: Monday, February 13, 2012 1:15 PM
To: Croft, Johnathan
Subject: Hyde Park - Class 4 Discontinuance

Hi Jonathan

Book 73
Page 301-02

STATE OF VERMONT
LAMOILLE COUNTY, SS.

TOWN OF HYDE PARK

ORDER DISCONTINUING THE
CLASS 4 SECTION OF TOWN HIGHWAY #60

On October 6, 1993, at 6:00 o'clock p.m., a duly noticed site inspection of the Class 4 Section of Town Highway #60 was made by the Selectboard of the Town of Hyde Park. A duly noticed public hearing was then held on October 6, 1993 at 7:00 o'clock p.m. at the Hyde Park town offices regarding the discontinuance of the Class 4 Section of Town Highway #60.

A. FINDINGS OF FACT

Based upon the site inspection and the evidence presented at the public hearing on October 6, 1993, the Selectboard for the Town of Hyde Park makes the following findings of fact:

1. The Class 4 Section of Town Highway #60 has not been used as a public highway for at least thirty-one years, if not more.
2. The Class 4 Section of Town Highway #60 does not provide access to any other public highways or parcels of land held by private land owners.
3. The Class 4 Section of Town Highway #60 does not provide any access to public or private recreational areas.
4. There are other means of access to the other private parcels that abut the Class 4 Section of Town Highway #60. The abutting property owners to the Class 4 Section of Town Highway #60, Kenneth D. and Janet L. Gibbons, Russell and Judith Lanphear

POLOW AND POLOW
ATTORNEYS AT LAW
P. O. BOX 130
HYDE PARK, VERMONT 05655
TELEPHONE (802) 888-7707



and Jeffrey and Brenda Miller, are in favor of a discontinuance.

5. There was no evidence presented at the hearing opposing the discontinuance of the Class 4 Section of Town Highway #60.

6. The public good, necessity and convenience of the inhabitants of the Town of Hyde Park requires that the Class 4 Section of Town Highway #60 be discontinued.

B. METHOD OF NOTIFYING PARTIES

Notice of the hearing that was held on October 6, 1993 and the site visit to the Class 4 Section of Town Highway #60 was given by certified mail, return receipt requested, to the Union Bank, the State of Vermont, Property Valuation and Review, Current Use Division, State of Vermont, Forest, Parks and Recreation Department, Russell and Judith Lanphear, the Hyde Park Planning Commission, Jeffrey and Brenda Miller, and Kenneth D. and Janet L. Gibbons. A copy of the notice was posted in the town offices, and a copy was published in the News & Citizen, newspaper of general circulation in the area in the September 2, 1993 issue.

At the time and place set forth in the notice, the Selectboard took testimony from Kenneth D. Gibbons and Russell Lanphear. The property owners, other interested parties and other members of the public were given an opportunity to cross-examine the witnesses, to give testimony on their own behalf and to present their own witnesses.

C. ORDER

It is ordered that the Class 4 Section of Town Highway #60 be discontinued.

Dated at Hyde Park, Vermont, this 17th day of November, 1993.

Selectboard, Hyde Park

Lenneth A. Lussay
Merill Locke
Stephanie Bourdeau
Robert R. Jans
Rene A. Mercier D.F.

Hyde Park Town Clerk's Office November 24, A.D. 1993 at 8 o'clock 55 minutes A.M. Received for recording a deed of which the foregoing is a true record.

Attest: *Sary A. Anderson* Town Clerk

CERTIFICATE OF HIGHWAY MILEAGE year ending FEB. 10, 1994

Fill out form, make & file COPY with the Town Clerk, & mail ORIGINAL before Feb. 10, 1994 to:
 Vt. Agency of Transportation, Planning Dept., 133 State Street, Montpelier, Vt. 05633.

< IF NO CHANGES IN MILEAGE, OMIT PART I, CHECK PART II, SIGN PART III >

We, the Selectmen or Trustees or Aldermen of HYDE PARK, LAMOILLE COUNTY
 on an oath state that the mileage of highways, according to Title 19, V.S.A., Sec#305, added
 1985, is as follows:

PART I - CHANGES & TOTALS - Please fill in and calculate totals. DISTRICT 6,8

TOWN HIGHWAYS	PREVIOUS MILEAGE	ADDED MILEAGE	SUBTRACTED MILEAGE	* TOTAL	* SCENIC HIGHWAYS
CLASS 1	.000			*	*
CLASS 2	13.650			*	*
CLASS 3	48.610			*	*
STATE HWY	9.492			*	*
TOTAL	71.752			*	*
CLASS 4	8.770		.56	* 8.21	*

PART II - INFORMATION & DESCRIPTION OF CHANGES SHOWN ABOVE.

(1) NEW HIGHWAYS: Please attach Selectmen's "Certificate of Completion and Opening".

(2) DISCONTINUED: Please attach SIGNED copy of proceedings(minutes of meeting).
 Please see attached copies of the Notice of Hearing and Order Discontinuing the
 Class 4 Section of Town Highway #60.

(3) RECLASSIFIED/REMEASURED: Please attach SIGNED copy of proceedings(minutes of meetings).

(4) SCENIC HIGHWAYS: Please attach copy of order designating/discontinuing Scenic Highways.

PART II - CHECK BOX IF NO CHANGES IN MILEAGES AND SIGN BELOW []

PART III - SIGNATURES - PLEASE SIGN
 SELECTMEN/ALDERMEN/TRUSTEES
 SIGNATURES:

Kenneth B. Stacey
Merill Locke

Stephanie Bourdeau

Robert R. Jones

Robert G. Mendenhall D.F.

CLERK SIGNATURE:

Sally Anderson

DATE FILED 3/3/94

Please sign ORIGINAL & return for Transportation signature.

AGENCY OF TRANSPORTATION APPROVAL: Signed copy will be returned to T/C/V Clerk.

APPROVED: _____ DATE: _____
 Representative, Agency of Transportation

CERTIFICATE OF HIGHWAY MILEAGE year ending FEB. 10, 1996

Fill out form, make & file COPY with the Town Clerk, & mail ORIGINAL before Feb. 20, 1996 to: Vt. Agency of Transportation, Planning Dept., 133 State Street, Montpelier, Vt. 05633.

We, the Selectmen or Trustees or Aldermen of HYDE PARK, LAMOILLE COUNTY on an oath state that the mileage of highways, according to Title 19, V.S.A., Sec#305, added 1985, is as follows:

PART I - CHANGES & TOTALS - Please fill in and calculate totals. DISTRICT 6,8

TOWN HIGHWAYS	PREVIOUS MILEAGE	ADDED MILEAGE	SUBTRACTED MILEAGE *	TOTAL	* SCENIC HIGHWAYS
CLASS 1	.000		*		*
CL1 LANE	.000		*		*
CLASS 2	13.650		*		*
CLASS 3	48.610		*		*
STATE HWY	9.492		*		*
TOTAL	71.752		*		*
CLASS 4	8.770		*		*

PART II - INFORMATION & DESCRIPTION OF CHANGES SHOWN ABOVE.

- (1) NEW HIGHWAYS: Please attach Selectmen's "Certificate of Completion and Opening".
- (2) DISCONTINUED: Please attach SIGNED copy of proceedings(minutes of meeting).
- (3) RECLASSIFIED/REMEASURED: Please attach SIGNED copy of proceedings(minutes of meetings).
- (4) SCENIC HIGHWAYS: Please attach copy of order designating/discontinuing Scenic Highways.

PART II - CHECK BOX IF NO CHANGES IN MILEAGES AND SIGN BELOW [X]

PART III - SIGNATURES - PLEASE SIGN.

SELECTMEN/ALDERMEN/TRUSTEES SIGNATURES:

Rennett A. Murray

David S. Facke

Robert Jones

Sydney Bourdoux

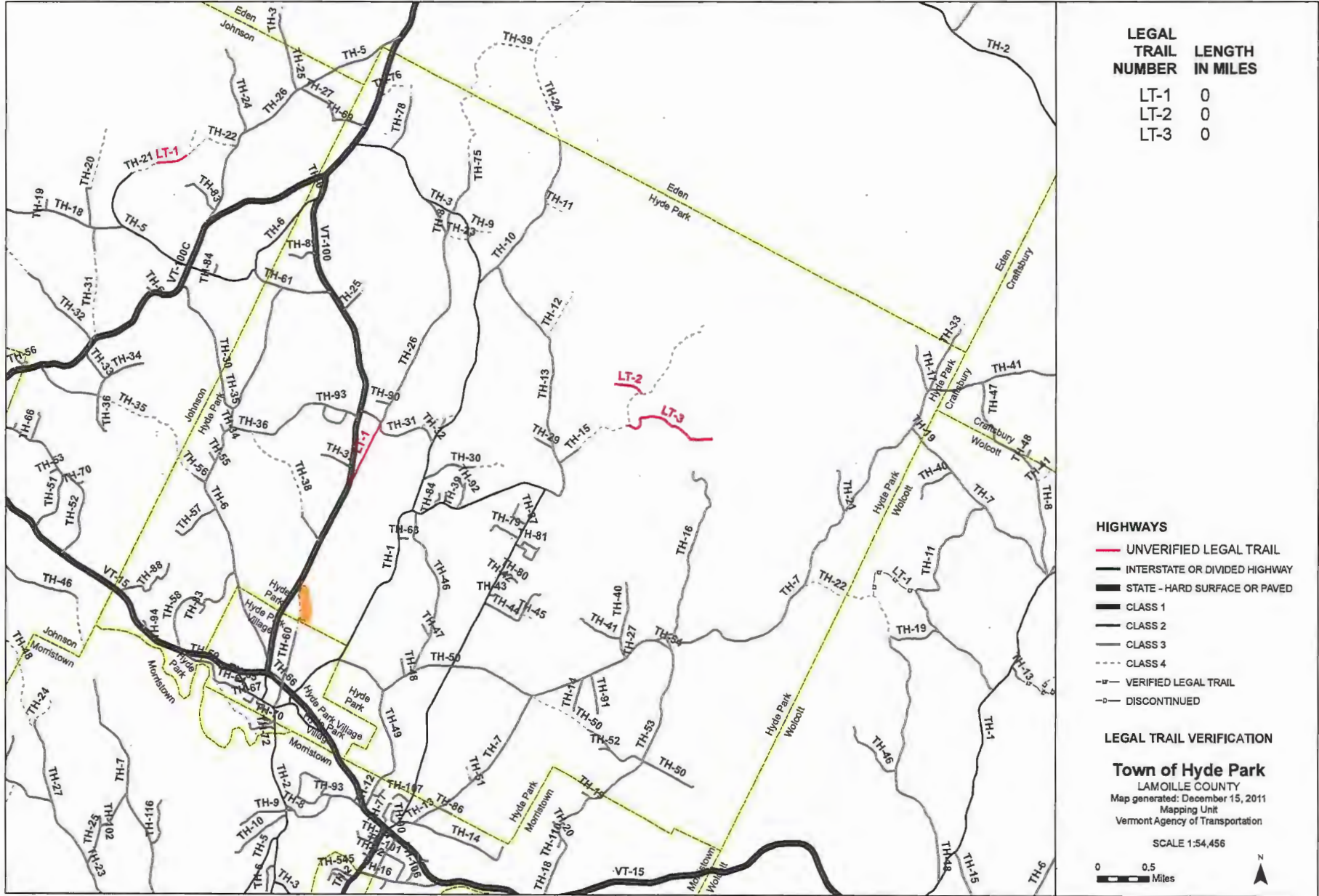
CLERK SIGNATURE: *Mary L. Anderson* DATE FILED Feb. 22, 1996

Please sign ORIGINAL & return for Transportation signature.

AGENCY OF TRANSPORTATION APPROVAL: Signed copy will be returned to T/C/V Clerk.

APPROVED: _____ DATE: _____

Representative, Agency of Transportation



State of Vermont

Agency of Transportation

Division of Policy, Planning and Intermodal Development - Mapping Unit

1 National Life Drive
Montpelier, VT 05633-5001
<http://www.aot.state.vt.us>

Telephone: 802-828-2109
Fax: 802-828-2334
Email: sara.moulton@state.vt.us

Hyde Park
Chair, Selectboard
Hyde Park, c/o Town Clerk
PO Box 98
Hyde Park, VT 05655-0998

January 2012

The Agency of Transportation – Mapping Unit has on file information regarding legal trails within municipalities. A legal trail is a trail that is defined within Vermont Statutes in 19 V.S.A. § 301(8) and 19 V.S.A. § 302(5).

In 2006, Act 178 added the requirement that all legal trails are to be mapped by July 1, 2015. As a means of working toward this requirement, the Mapping Unit has reviewed its municipal files and noted all the legal trails currently on record at VTrans. Starting in the 1940's many trails have been shown on the General Highway Maps as dashed lines, with the letters "LT" added to the dashed lines in more recent decades.

In some cases, the mileage of the trails has been included on the Certificate of Highway Mileage and also on the Trail Mileage Summary on the General Highway Map. In other cases, a trail may be on the map but the mileage is not accounted for. The mileage for these legal trails needs to be added for compliance with Act 178 of 2006 and the requirements defined in 19 V.S.A. § 305(b) and 19 V.S.A. § 305(c).

To assist in the process of accounting for known legal trails, the Mapping Unit is providing a listing of the trails on record and including the total mileage on the Certificate of Highway Mileage. The majority of trails were created by the reclassification of a town highway into a trail, thus the legal trail inherited an official measurement. The former town highway number has been included in the FORMER TOWN-HIGHWAY NUMBER column, and the former town highway mileage in the AOTMILES column for each trail. VTrans has assigned a trail number, such as LT-1, to make the trails distinct. If the AOTMILES column is zero, the municipality will need to provide a mileage. The column ARCMILES provides guidance on the mileage of a trail, derived from the geometry of the trail, as digitized in the Geographic Information System (GIS).

The legal trail mileage on file is as follows:

HIGHWAY / LEGAL TRAIL IDENTIFIER	AOTMILES	ARCMILES	FORMER TOWN HIGHWAY NUMBER
LT-1	0.00	0.67	
LT-2	0.00	0.30	
LT-3	0.00	0.99	
Total	0.00	1.96	

To account for the known legal trails currently on file in the VTrans Mapping Unit records, the total mileage of the trails listed has been pre-loaded as added mileage on the Certificate of Highway Mileage. The legislative body of the municipality may make any adjustments and provide the necessary documentation for the changes.



State of Vermont

Division of Policy, Planning and Intermodal Development - Mapping Unit

1 National Life Drive

Montpelier, VT 05633-5001

<http://www.aot.state.vt.us>

Telephone: 802-828-2109

Fax: 802-828-2334

Email: sara.moulton@state.vt.us

Agency of Transportation

February 16, 2012

Kimberly Moulton
Hyde Park Town Clerk
PO Box 98
Hyde Park, VT 05655-0098

Dear Ms. Moulton:

In response to your telephone call this morning, enclosed are copies of Hyde Park's 2010 and 2011 Certificates of Highway Mileage.

Please let me know if you have any questions.

Thank you.

Sincerely,

Sara Moulton

Sara Moulton
Mapping & GIS Specialist

**CERTIFICATE OF HIGHWAY MILEAGE
YEAR ENDING FEBRUARY 10, 2011**

Fill out form, make and file copy with the Town Clerk, and mail ORIGINAL, before February 20, 2011 to:
Vermont Agency of Transportation, Division of Planning, Policy and Research, One National Life Drive,
Montpelier, VT 05633.

We, the members of the legislative body of **HYDE PARK** in **LAMOILLE** County
on an oath state that the mileage of highways, according to Vermont Statutes Annotated, Title 19, Section 305,
added 1985, is as follows:

PART I - CHANGES TOTALS - Please fill in and calculate totals.

Town Highways	Previous Mileage	Added Mileage	Subtracted Mileage	Total	Scenic Highways
Class 1	0.000				0.000
Class 2	13.820			13.820	0.000
Class 3	49.53	0.10		49.63	0.000
State Highway	9.492			9.492	0.000
Total	72.842			72.942	0.000
* Class 1 Lane	0.000				0.000
* Class 4	8.62			8.62	
* Legal Trail	0.00				
* Unidentified Corridor	0.00				

Totals by Simonilton 3/3/2011

* Mileage for Class 1 Lane, Class 4, Legal Trail, and Unidentified Corridor classifications are NOT included in total.

PART II - INFORMATION AND DESCRIPTION OF CHANGES SHOWN ABOVE.

- NEW HIGHWAYS:** Please attach Selectmen's "Certificate of Completion and Opening".
+0.10 mi CL3 VFW Dr TH-94
- DISCONTINUED:** Please attach SIGNED copy of proceedings (minutes of meeting).
- RECLASSIFIED/REMEASURED:** Please attach SIGNED copy of proceedings (minutes of meeting).
- SCENIC HIGHWAYS:** Please attach a copy of order designating/discontinuing Scenic Highways.

IF THERE ARE NO CHANGES IN MILEAGE: Check box and sign below. []

PART III - SIGNATURES - PLEASE SIGN.

Selectmen/ Aldermen/ Trustees Signatures: [Signatures]

T/C/V Clerk Signature: Kimberly Moulton Date Filed: 2/28/2011

Please sign ORIGINAL and return it for Transportation signature.

AGENCY OF TRANSPORTATION APPROVAL: Signed copy will be returned to T/C/V Clerk.

APPROVED: [Signature] DATE: 3/30/2011
Representative, Agency of Transportation
Johnathan Croft



State of Vermont
Division of Policy and Planning - Mapping Unit
1 National Life Drive
Montpelier, VT 05633-5001
<http://www.aot.state.vt.us>

Agency of Transportation

Telephone: 802-828-2109
Fax: 802-828-2334
Email: sara.moulton@state.vt.us

February 24, 2011

Chair, Selectboard
Hyde Park, c/o Town Clerk
PO Box 98
Hyde Park, VT 05655-0998

Dear Town Clerk and Selectboard:

We have received Hyde Park's 2011 Certificate of Highway Mileage, but it needs to be reprocessed. The documentation included with the Certificate is adequate to support adding VFW Dr as a Class 3 town highway. The problem is with how the Certificate itself has been filled out.

I have enclosed a fresh Certificate that has been revised based on the documentation already supplied. The Certificate needs to be signed by the Hyde Park Selectboard and Town Clerk.

Please let me know if you have any questions.

Thank you.

Sincerely,

Sara Moulton

Sara Moulton
Mapping & GIS Specialist



State of Vermont
 Agency of Transportation
 National Life Building
 Drawer 33
 Montpelier, VT
 05633-5001

VTrans *Working to Get You There*

**PROGRAM DEVELOPMENT DIVISION
 FAX COVER SHEET**

(802) 828-2334 FAX NUMBER

TO: Town of Hyde Park ^{Fax} (802) 888-6878

FROM: Johnathan Croft

DATE: 2/18/2011

SUBJECT: Hyde Park 2011 Mileage Certificate

TOTAL PAGES: 2 (including this sheet)

COMMENTS: _____

District 6,8

**CERTIFICATE OF HIGHWAY MILEAGE
YEAR ENDING FEBRUARY 10, 2011**

Fill out form, make and file copy with the Town Clerk, and mail ORIGINAL, before February 20, 2011 to:
Vermont Agency of Transportation, Division of Planning, Outreach and Community Affairs, One National Life
Drive, Montpelier, VT 05633.

We, the members of the legislative body of **HYDE PARK** in **LAMOILLE** County
on an oath state that the mileage of highways, according to Vermont Statutes Annotated, Title 19, Section 305,
added 1985, is as follows:

PART I - CHANGES TOTALS - Please fill in and calculate totals.

Town Highways	Previous Mileage	Added Mileage	Subtracted Mileage	Total	Scenic Highways
Class 1	0.000				0.000
Class 2	13.820	0		13.820	0.000
Class 3	49.53				0.000
State Highway	9.492				0.000
Total	72.842				0.000
* Class 1 Lane	0.000				0.000
* Class 4	8.62				
* Legal Trail	0.00				
* Unidentified Corridor	0.00				

* Mileage for Class 1 Lane, Class 4, Legal Trail, and Unidentified Corridor classifications are NOT included in total.

PART II - INFORMATION AND DESCRIPTION OF CHANGES SHOWN ABOVE.

- NEW HIGHWAYS:** Please attach Selectmen's "Certificate of Completion and Opening".
- DISCONTINUED:** Please attach SIGNED copy of proceedings (minutes of meeting).
- RECLASSIFIED/REMEASURED:** Please attach SIGNED copy of proceedings (minutes of meeting).
- SCENIC HIGHWAYS:** Please attach a copy of order designating/discontinuing Scenic Highways.

IF THERE ARE NO CHANGES IN MILEAGE: Check box and sign below. []

PART III - SIGNATURES - PLEASE SIGN.

Selectmen/ Aldermen/ Trustees Signatures:

Allen Currier Road Supervisor

T/C/V Clerk Signature: _____

Date Filed: _____

Please sign ORIGINAL and return it for Transportation signature.

AGENCY OF TRANSPORTATION APPROVAL: Signed copy will be returned to T/C/V Clerk.

APPROVED: _____

DATE: _____

Representative, Agency of Transportation

HYDE PARK SELECTBOARD MEETING MINUTES
September 17, 2009

Selectboard Members Present: Scott Griswold (SG), Allen Cusson (AC), Russell Lanphear (RL), Duncan Nash (DN)

Absent: Rick Heath (RH)

Others Present: Attorney David Polow, Carolyn Jones, Beth Bailey and Town Administrator Julia Compagna.

Chair Scott Griswold called the meeting to order at 6:00 PM.

1) VFW Drive Public Hearing –

Following a site walk with no other attendees the Chair called to order the public hearing on the taking over of VFW Drive. The Selectboard agreed that the required paving work met their specifications. RL testified on behalf of the VFW Drive landowners. Attorney David Polow reviewed all criteria for taking over the drive as a public good. AC moved and DN seconded a motion to take over the drive and to rename it VFW Road. All were in favor. RL will talk to the Road Commissioner about adding drainage ditches along the road. Attorney Polow indicated that the landowners' attorney, Angela Ross, should prepare the quitclaim deeds from the landowners to the Town. Attorney Polow will prepare a Return for signing by the Selectboard within 60 days. The Selectboard agreed the Town must be reimbursed for all expenses associated with the conveyance prior to signing.

2) Other Business: -

Green River Dam Road – A large outcrop of ledge sticks out into the road right of way. RL received a quote from Rockaway Blasting of \$1,000 for destruction. The Highway Department would be responsible for disposal of the ledge. AC moved and DN seconded a motion to approve hiring Rockaway Blasting in an amount not to exceed \$1,000. All were in favor.

Ag Lease - SG questioned whether the recent stripping of topsoil at the gravel pit should result in a reduction in the amount charged to the Rings' in the ag lease. RL stated the going rate per acre in Lamoille County is \$50 to \$75. The Selectboard agreed not to change the lease amount. SG will talk to the Rings.

Building Renovation – AC gave an update on the status of the town/village office renovation. He met with the Village Trustees who want to prorate expenses so they only spend \$17,500 on their portion of the \$44,500 project. This results in a shortage of \$4,750 in the project budget. The Village is not interested in sharing a phone system. The Village has suggested that a long-term lease should be developed. DN suggested including an airlock entryway on the upper level of the building. AC indicated they could include it with the project. SG stated the Selectboard would not go out to bid on the project as AC and RL have requested prices from contractors they feel confident can do the work. SG stated the Selectboard would not have a general contractor review or oversee the project as the Selectboard has thoroughly reviewed the plans and associated costs and do not feel they need one. The entire staff will be relocated to the lower level for an estimated three weeks during construction. The Town Administrator pointed out that the lower level's existing electrical system does not have the capacity to handle that. AC indicated he would address all issues.

Historical Committee – Carolyn Jones shared that the Historical Committee has been working on a number of building maintenance projects at the Grange Hall. Most recently, the front doors have been replaced, new sheet rock installed and woodwork re-finished. The front wall of the building is falling in. They have explored the possibility of applying for a Preservation Trust grant, but would need to meet any historic preservation specifications they required, which could drive the price of the project up significantly. They do not have any funds available at this time for a matching percentage on any grant. They have received a preliminary estimate for front wall foundation work of \$12,500. They are awaiting additional estimates. Howard Manosh has offered to donate equipment used in the foundation repair. The Committee and Selectboard agreed to work together on drafting an article for Town Meeting requesting funds for the necessary repairs. DN asked the Town Administrator to look into who owns the red house next door to the Grange Hall.

3) Personnel Issue – Executive Session

AC moved and RL seconded a motion to go into executive session on a personnel matter at 6:51 PM. By consensus the Selectboard moved out of executive session at 7:37 PM. No action taken.

RL moved and AC seconded a motion to adjourn at 7:40PM. All were in favor.

Respectfully Submitted,
Julia Compagna
Town Administrator

WARRANTY DEED

KNOW ALL PERSONS BY THESE PRESENTS, That Hyde Park Post No. 7779 Veterans of Foreign Wars of the United States, Inc., a duly authorized Vermont non-profit corporation having its situs in Hyde Park, in the County of Lamoille, and State of Vermont and Larry A. Jourdan and Sheila A. Jourdan of Hyde Park, County of Lamoille and State of Vermont and Mathieu Properties, LLC, f/k/a Mathieu Enterprises, LLC, a limited liability company licensed in the State of Vermont with its principal place of business located in Hyde Park, County of Lamoille and State of Vermont, Grantors, in the consideration of One Dollar and Other Valuable Consideration paid to their full satisfaction by the Town of Hyde Park, a duly authorized Vermont Municipality having its situs in Hyde Park, in the County of Lamoille, and State of Vermont Grantee, by these presents, do freely **GIVE, GRANT, SELL, CONVEY AND CONFIRM** unto the said Grantee Town of Hyde Park, and its successors and assigns forever, a certain piece of land in the Town of Hyde Park, County of Lamoille, and State of Vermont, described as follows, viz:

Parcel A

Being a 50 foot wide strip of land containing 0.15 acres, more or less, lying easterly of VT. Route # 15 in Hyde Park and being a part of "V.F.W. Road" providing access to property of the within Grantors and others, said strip of land being part of the same land and premises conveyed to Larry A. & Sheila A. Jourdan by Warranty Deed of Cynthia Barnett dated 6/28/06 and recorded in Book 123 Page 154-155 of the Hyde Park Land Records, said strip of land being bounded on the west by the center of VT. Route #15, bounded on the North by lands of Clifford Conklin III and Richard Duda, Jr., bounded on the north east by lands of Mathieu Properties, LLC, bounded on the east by remaining lands of the within Grantors and bounded on the south east by lands of William & Helen Murphy, said strip of land is further described as follows:

Beginning at a J. P. Rich iron pin marking the most northerly corner of lands of said Murphys;

thence S 61°26'30"W 56.00 feet to the center of VT. Route #15;

thence N 31°27'50"W 50.27 feet along the center of VT. Route #15 to a point;

thence N 61°31'50"E 95.00 feet along lands of said Conklin & Duda and along the northerly limits of said strip of land to an iron pin;

thence N 85°39'45"E 86.94 feet to an iron pin set on the southerly side of said strip of land;

thence south westerly along a 225 foot radius curve to the right a distance of 81.09 feet to a point;

thence S 61°20'42"W 36.37 feet to the point of beginning.

Parcel B

Being a 50 foot wide strip of land containing 0.47 acres, more or less, lying easterly of VT. Route #15 in Hyde Park and being a part of "V.F.W. Road" providing access to property of the within Grantor and others, said strip of land being a part of the same land and premises conveyed by the Warranty Deed of Cynthia Barnett to Mathieu Enterprises, LLC dated 7/17/04 and recorded in Book 114 Page 172-174 of Hyde Park Land Records, said strip of land being bounded on the north west by lands of Clifford Conklin III and Richard Duda, Jr., bounded on the north by lands of Veterans of Foreign Wars of the US, Hyde Park Post #7779 known hereinafter as the V.F.W., bounded on the north east by lands retained by the within Grantor, and bounded on the south by lands of Larry A. Jourdan and Sheila A. Jourdan, said strip of land is further described as follows:

Beginning at an iron pin on the north westerly limits of said strip of land, said iron pin marking a common corner of lands of said Conklin & Duda, lands of the within Grantor and lands of said Jourdans;

thence northeasterly and northerly along a 175 foot radius curve to the left and along lands of said Conklin & Duda a distance of 267.89 feet to an iron pin;

thence N 26°11'05"W 150.10 feet along lands of said Conklin & Duda to an iron pin;

thence N 65°46'30"E 50.03 feet across said strip of land to a point;

thence S 26°11'05"E 148.39 feet along lands retained by the within Grantor to a point;

thence southerly and south westerly along a 225 foot radius curve to the right and along lands of the within Grantor a distance of 263.34 feet to an iron pin;

thence S 85°39'45"W 86.94 feet to the point of beginning.

Parcel C:

Being a 50 foot wide strip of land containing 0.11 acres, more or less, lying easterly of Vermont Route #15 in Hyde Park and being a part of "V.F.W. Road" providing access to property of the within Grantor and others, said strip of land being part of the same land and premises conveyed by the Warranty Deed of Pietertje A. Barnett to Hyde Park post No. 7779 Veterans of Foreign Wars of the United States, Inc. hereinafter referred to as the V.F.W., said deed dated May 12, 1987 and recorded in Book 56 Pages 78-80 of Hyde Park Land Records and being a part of the same land and premises conveyed by the Warranty Deed of Cynthia Barnett to the V.F.W. dated December 24, 2001 and recorded in Book 99 Pages 153-155 of the Hyde Park Land Records, said strip of land being bounded on the South by lands of Mathieu Properties, LLC, bounded on the West, North and East by lands retained by the within Grantor, said strip of land is further described as follows:

Beginning at an iron pin on the westerly limits of said strip of land, said iron pin marking a common corner of lands of the within Grantor, lands of said Mathieu Properties, LLC and lands of Clifford Conklin, III and Richard Duda, Jr.;

Thence N 26° 11' 05" W a distance of 100.00 feet to a point;

Thence N 65° 46' 30" E a distance of 50.03 feet to a point;

Thence N 26° 11' 05" E a distance of 100.00 feet to a point;

Thence S 65° 46' 30" W a distance of 50.03 feet to the point of beginning.

Reference is made to a certain survey prepared by Gove Land Surveyors, Inc., bearing Job #HB10/91108 entitled "A Total Station Survey For The Town of Hyde Park "V.F.W. Road" To Become A Town Highway Hyde Park, Vermont"

Also conveying to the grantee herein the right to use of the V.F.W. parking lot for the purpose of turning around vehicles used by the Town of Hyde Park.

Excepting and reserving any portion of the within conveyed premises which lie in the right of way limits of Vermont Route 15.

Reference is herein made to a survey map drawn by Gove Land Surveyors, Inc., entitled "A Total Station Survey For the Town of Hyde Park 'V.F.W. Road' to Become A Town Highway Hyde Park, Vermont", dated September 11, 2008 and to be recorded in the Hyde Park Land Records.

This conveyance is made subject to and with the benefit of any utility easements, spring rights, easements for ingress and egress and rights incident to each of the same as may appear more particularly of record, provided that this paragraph shall not reinstate any such encumbrance previously extinguished by the Marketable Record Title Act, Subchapter 7, Title 27, Vermont Statutes Annotated.

The above referenced survey shall control the above descriptions in the event of any question or ambiguity as to the acreage conveyed, boundary lines, bearings, distances and/or location.

Reference is hereby made to the above-mentioned deeds, to the references and descriptions contained therein, and to the Hyde Park Land Records for a more complete description of the within conveyed premises.

To have and to hold said granted premises, with all the privileges and appurtenances thereof, to the said Grantee Town of Hyde Park, and its successors and assigns, to its own use and behoof forever; And they, **Hyde Park Post No. 7779 Veterans of Foreign Wars of the United States, Inc.**, and Larry A. Jourdan and Sheila A. Jourdan and Mathieu Properties, LLC the said Grantors for itself/ themselves and its/their successors, heirs and assigns, do covenant with the said Grantee Town of Hyde Park and its heirs and assigns, that until the ensealing of these presents it/they are the sole owners of the premises, and have good right and title to convey the same in manner aforesaid, and they are **FREE FROM EVERY ENCUMBRANCE**; except as aforesaid; and it, **Hyde Park Post No. 7779 Veterans of Foreign Wars of the United**

States, Inc., and Larry A. Jourdan and Sheila A. Jourdan, and Mathieu Properties, LLC hereby engage to **WARRANT AND DEFEND** the same against all lawful claims whatever, except as aforesaid.

Michael N. Dube

IN WITNESS WHEREOF, I, Michael N. Dube, duly authorized agent of **Hyde Park Post No. 7779 Veterans of Foreign Wars of the United States, Inc.**, hereunto set my hand and seal this 16 day of November, 2009.

IN PRESENCE OF:

Angelina Ross
Witness

Michael N. Dube L.S.
Hyde Park Post No. 7779 Veterans of Foreign Wars of the United States, Inc.

STATE OF VERMONT
LAMOILLE COUNTY, SS.

At Hyde Park in said county and state,
this 16 day of November, 2009,
personally appeared Michael N. Dube

duly authorized agent of **Hyde Park Post No. 7779 Veterans of Foreign Wars of the United States, Inc.**, and acknowledged this instrument, by him sealed and subscribed, to be his free act and deed and the free act and deed of **Hyde Park Post No. 7779 Veterans of Foreign Wars of the United States, Inc.**

Before me, Angelina Ross
Notary Public
My commission expires: 2/10/2011

IN WITNESS WHEREOF, We, Larry A. Jourdan and Sheila A. Jourdan, hereunto set our hands and seals this 16 day of November, 2009.

IN PRESENCE OF:

Angelina Ross
Witness

Larry Jourdan L.S.
Larry A. Jourdan
Sheila A. Jourdan L.S.
Sheila A. Jourdan

STATE OF VERMONT
LAMOILLE COUNTY, SS.

At ~~Hyde Park~~ Hyde Park in said county and state,
this 16 day of November, 2009,
personally appeared Larry A. Jourdan and Sheila A.

Jourdan, and acknowledged this instrument, by them sealed and subscribed, to be their free act and deed.

Before me, Angelina Ross
Notary Public
My commission expires: 2/10/2011

IN WITNESS WHEREOF, I, Linda Mathieu, duly authorized agent of **Mathieu Properties, LLC**, hereunto set my hand and seal this 16 day of November, 2009.

IN PRESENCE OF:

Angelina Ross
Witness








Linda Mathieu L.S.
duly authorized agent of **Mathieu Properties, LLC**
f/k/a **Mathieu Enterprises, LLC**

STATE OF VERMONT
LAMOILLE COUNTY, SS.

At Hyde Park in said county and state,
this 16 day of November, 2009,
personally appeared Linda Mathieu

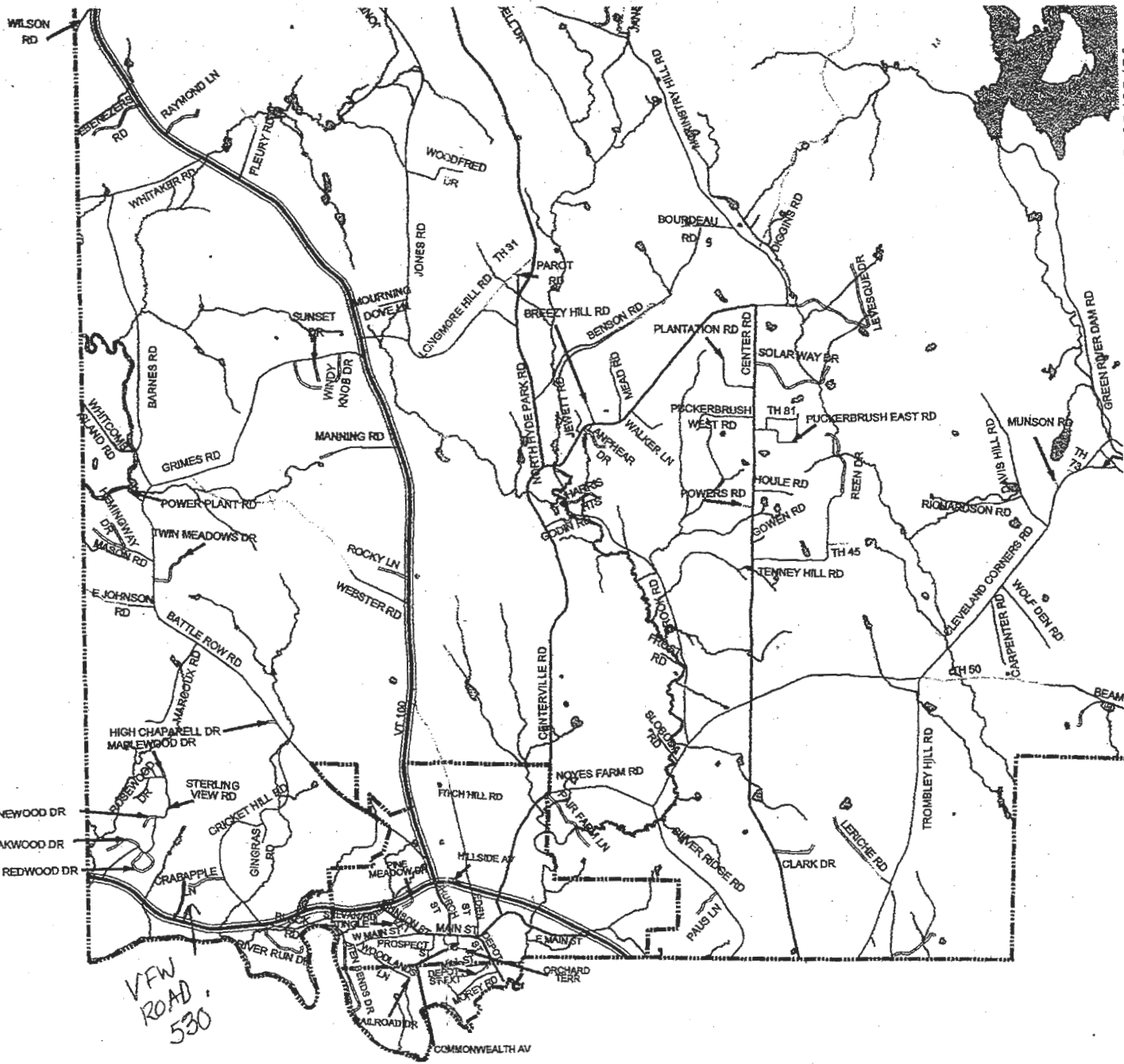
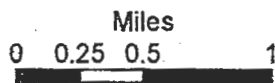
duly authorized agent of **Mathieu Properties, LLC f/k/a Mathieu Enterprises, LLC** and acknowledged this instrument, by him/her sealed and subscribed, to be his/her free act and deed and the free act and deed of **Mathieu Properties, LLC f/k/a Mathieu Enterprises, LLC**.

Before me, Angelina Ross
Notary Public
My commission expires: 2/10/2011

-  US/State Route
-  Class 2
-  Class 3
-  Class 4
-  Legal Trail
-  Private Road
-  Surface Water



1:45,000



VFW ROAD 530

**CERTIFICATE OF HIGHWAY MILEAGE
YEAR ENDING FEBRUARY 10, 2010**

Fill out form, make and file copy with the Town Clerk, and mail ORIGINAL, before February 20, 2010 to:
Vermont Agency of Transportation, Division of Planning, Outreach and Community Affairs, One National Life
Drive, Montpelier, VT 05633.

We, the members of the legislative body of **HYDE PARK** in **LAMOILLE** County
on an oath state that the mileage of highways, according to Vermont Statutes Annotated, Title 19, Section 305,
added 1985, is as follows:

PART I - CHANGES TOTALS - Please fill in and calculate totals.

Town Highways	Previous Mileage	Added Mileage	Subtracted Mileage	Total	Scenic Highways
Class 1	0.000				0.000
Class 1 Lane	0.000				
Class 2	13.820				0.000
Class 3	49.53				0.000
State Highway	9.492				0.000
Class 4	8.62				0.000
Legal Trail	0.00				
Total	72.842				0.000

* Mileage for Class 1 Lane, Class 4, and Legal Trail classifications is NOT included in total.

PART II - INFORMATION AND DESCRIPTION OF CHANGES SHOWN ABOVE.

1. **NEW HIGHWAYS:** Please attach Selectmen's "Certificate of Completion and Opening".
2. **DISCONTINUED:** Please attach SIGNED copy of proceedings (minutes of meeting).
3. **RECLASSIFIED/REMEASURED:** Please attach SIGNED copy of proceedings (minutes of meeting).
4. **SCENIC HIGHWAYS:** Please attach a copy of order designating/discontinuing Scenic Highways.

IF THERE ARE NO CHANGES IN MILEAGE: Check box and sign below.

PART III - SIGNATURES - PLEASE SIGN.

Selectmen/ Aldermen/ Trustees Signatures:

Scott Gyswold *Russell Lapierre*
Allen Cusack
James [unclear]

T/C/V Clerk Signature:

Kimberly Mueller

Date Filed:

2/18/10

Please sign ORIGINAL and return it for Transportation signature.

AGENCY OF TRANSPORTATION APPROVAL:

Signed copy will be returned to T/C/V Clerk.

APPROVED:

[Signature]
Representative, Agency of Transportation
Johnathan [unclear]

DATE:

2/23/2010



State of Vermont
 Division of Planning, Outreach and Community Affairs
 Mapping Unit
 1 National Life Drive
 Montpelier, VT 05633-5001
<http://www.aot.state.vt.us>

Agency of Transportation

Telephone: 802-828-2109
 Fax: 802-828-2334
 Email: sara.moulton@state.vt.us

January 5, 2010

Chair, Selectboard
 Hyde Park
 c/o Town Clerk
 PO Box 98
 Hyde Park, VT 05655

Dear Town Clerk and Town Selectboard:

The VTrans Mapping Unit has reviewed the changes to the Town Highway Map submitted with the Town Administrator's letter dated June 30, 2009 (an excerpt is enclosed). Several of the changes can be made based on the information supplied. For others, we need more documentation. Below is an assessment of each change.

There was enough documentation included with the letter to back up the discontinuances. If those mileage changes are approved by the Selectboard on the 2010 Certificate of Highway Mileage, we can incorporate those changes in the next Town Highway Map.

Discontinuances (mileage changes by class)						
Town Hwy No	Current		Proposed		Net Change	
	Class 3	Class 4	Class 3	Class 4	Class 3	Class 4
TH-12		0.50		0.39		-0.11
TH-60		0.56		0		-0.56

There was not enough documentation to support the class changes. If the town wants to incorporate those changes in the Town Highway Map, the town needs to submit a copy of the minutes of the meetings at which the Selectboard took action with respect to the changes.

Proposed Class Changes (these changes require further documentation, i.e. Selectboard minutes)						
Town Hwy No	Current		Proposed		Net Change	
	Class 3	Class 4	Class 3	Class 4	Class 3	Class 4
TH-37	0.40		0.25	0.07	-0.15	+0.07
TH-71	0.14		0.01	0.10	-0.13	+0.10



In addition to the class changes previously mentioned, a reclassification of a portion of TH-50 was detailed in the June 30, 2009 package. In reviewing this change, we noticed a discrepancy between the amount of mileage officially assigned to a portion of TH-50 and its apparent actual mileage based on orthophoto measurements.

The section of TH-50 between its intersections with TH-7 and TH-52 has been shown on the Town Highway Maps as totaling 0.60 miles since 1974 (either as 0.60 miles Class 4, or as 0.22 miles Class 3 / 0.38 miles Class 4). While reviewing the proposed change, we noticed that the actual GIS-calculated mileage was 0.94, a difference of 0.34 miles. If the town agrees that the mileage of this section of highway is truly 0.94 instead of 0.60, the difference in mileage can be addressed in the 2010 Certificate as a remeasurement.

Proposed Class Change TH-50 (The reclassification change requires further documentation, i.e. Selectboard minutes)						
	Current		Proposed		Net Change	
Town Hwy No	Class 3	Class 4	Class 3	Class 4	Class 3	Class 4
TH-50	3.35	0.38	3.13	0.60	-0.22	+0.22
TH-50 remeasurement				0		+0.34

If you have any questions, please call me at 802-828-2109 or send e-mail to sara.moulton@state.vt.us

Thank you.

Sincerely,

Sara Moulton

Sara Moulton
Mapping & GIS Specialist



State of Vermont
 Division of Planning, Outreach and Community Affairs
 Mapping Unit
 1 National Life Drive
 Montpelier, VT 05633-5001
<http://www.aot.state.vt.us>

Agency of Transportation

Telephone: 802-828-2109
 Fax: 802-828-2334
 Email: sara.moulton@state.vt.us

January 5, 2010

Chair, Selectboard
 Hyde Park
 c/o Town Clerk
 PO Box 98
 Hyde Park, VT 05655

Dear Town Clerk and Town Selectboard:

The VTrans Mapping Unit has reviewed the changes to the Town Highway Map submitted with the Town Administrator's letter dated June 30, 2009 (an excerpt is enclosed). Several of the changes can be made based on the information supplied. For others, we need more documentation. Below is an assessment of each change.

There was enough documentation included with the letter to back up the discontinuances. If those mileage changes are approved by the Selectboard on the 2010 Certificate of Highway Mileage, we can incorporate those changes in the next Town Highway Map.

Discontinuances (mileage changes by class)						
Town Hwy No	Current		Proposed		Net Change	
	Class 3	Class 4	Class 3	Class 4	Class 3	Class 4
TH-12		0.50		0.39		-0.11
TH-60		0.56		0		-0.56

There was not enough documentation to support the class changes. If the town wants to incorporate those changes in the Town Highway Map, the town needs to submit a copy of the minutes of the meetings at which the Selectboard took action with respect to the changes.

Proposed Class Changes (these changes require further documentation, i.e. Selectboard minutes)						
Town Hwy No	Current		Proposed		Net Change	
	Class 3	Class 4	Class 3	Class 4	Class 3	Class 4
TH-37	0.40		0.25	0.07	-0.15	+0.07
TH-71	0.14		0.01	0.10	-0.13	+0.10



In addition to the class changes previously mentioned, a reclassification of a portion of TH-50 was detailed in the June 30, 2009 package. In reviewing this change, we noticed a discrepancy between the amount of mileage officially assigned to a portion of TH-50 and its apparent actual mileage based on orthophoto measurements.

The section of TH-50 between its intersections with TH-7 and TH-52 has been shown on the Town Highway Maps as totaling 0.60 miles since 1974 (either as 0.60 miles Class 4, or as 0.22 miles Class 3 / 0.38 miles Class 4). While reviewing the proposed change, we noticed that the actual GIS-calculated mileage was 0.94, a difference of 0.34 miles. If the town agrees that the mileage of this section of highway is truly 0.94 instead of 0.60, the difference in mileage can be addressed in the 2010 Certificate as a remeasurement.

Proposed Class Change TH-50 (The reclassification change requires further documentation, i.e. Selectboard minutes)						
	Current		Proposed		Net Change	
Town Hwy No	Class 3	Class 4	Class 3	Class 4	Class 3	Class 4
TH-50	3.35	0.38	3.13	0.60	-0.22	+0.22
TH-50 remeasurement				0		+0.34

If you have any questions, please call me at 802-828-2109 or send e-mail to sara.moulton@state.vt.us

Thank you.

Sincerely,

Sara Moulton

Sara Moulton
Mapping & GIS Specialist

JUL 01 2009

Policy & Planning Division

TOWN OF HYDE PARK
TOWN ADMINISTRATOR
PO BOX 98
HYDE PARK, VT 05655-0098
(802) 888-7784

June 30, 2009


Vermont Agency of Transportation Policy & Planning Division
Attn: Jonathan Croft
1 National Life Drive
Montpelier, Vermont 05633

RE: Town of Hyde Park Highway Map

Dear Mr. Croft;

Please find enclosed changes to the Hyde Park Official Highway Map, researched and developed by mapping consultant Judy Bond, Listers Assistant Julie Rhoeder, Road Commissioner Kenneth Alexander and me. Please do not hesitate to contact us if you have any questions.

Sincerely,


Julia J. Compagna
Town Administrator

cc: file

HWY. NO.	CLASS 3	CLASS 4			
6	4.500		51	0.050	(0.100)
7	7.800		52	0.080	
8	0.250		53	1.800	
9		(0.330)	54	0.150	
10	1.650		55	0.100	
11		(0.200)	56	0.150	(0.200)
12		(0.500)	57	0.500	
13	2.700	(0.390)	58	1.300	
14	0.320		59	0.940	(0.550)
15	0.220	(1.980)	60	0.740	(0.560)
16	1.710		61	0.150	
17	0.500		62		(0.040)
18	0.160		63	0.100	
19	0.160		64	0.350	
21	0.450		65	0.080	
22		(0.440)	66	0.100	
23		(0.250)	67	0.200	
25	0.260	(0.140)	68	0.260	
26	2.500		69	0.090	
27		(0.050)	70	0.060	
29	0.230	(0.070)	71	0.140	(.100)
30	0.580	(0.320)	72		(0.060)
31	0.800	(0.400)	73		(0.050)
* 31		(0.020)	74	0.120	
32	0.200		75	0.550	(0.540)
33	0.150		76		(0.300)
34	0.090		77	0.210	
35	0.450		78	0.570	(0.110)
36	1.400		79	0.360	
C3: 0.250 37	0.400	(0.070)	80	0.170	
38	0.350	(0.850)	81	0.620	
39	0.270	(0.030)	82	0.120	
40	0.750		83	0.110	
41	0.450		84	0.180	
42		(0.050)	86	0.150	
43	0.040		87	0.410	
44	0.700		88	0.730	
45		(0.100)	89	0.310	
46	1.750		90	0.180	
47	0.150		91	0.400	
48	0.200		92	0.090	
49	1.000		93	0.420	
50	3.350	(0.380)	TOTAL	49.530	8.620
	3,130	0,600			

MILEA
CL
CL
S
TOT.
(Excl)

240,000

236,000

* This portion of town highway is Class 3, but is functionally Class 4

AOT Map Charges

Manning Road TH# 37

C3 .25 miles

C4 .07 miles unimproved/primitive

Depot Street Extended TH# 71

C3 .01 miles paved

C4 .10 miles gravel

Beam Road TH# 50

C3 .3.13 miles

C4 .60 miles (disused)

Green River Dam Road TH# 62

Follows the property lines - the thin strip
of land is the road

Van Anne Road TH# 12

discontinued in 1999

in part

C4 .39 miles

Fitch Hill Road TH# 60

C4 section discontinued

JUL 31 2009

Policy & Planning Division

TOWN OF HYDE PARK
TOWN ADMINISTRATOR
PO BOX 98
HYDE PARK, VT 05655-0098
(802) 888-7784

June 30, 2009


Vermont Agency of Transportation Policy & Planning Division
Attn: Jonathan Croft
1 National Life Drive
Montpelier, Vermont 05633

RE: Town of Hyde Park Highway Map

Dear Mr. Croft;

Please find enclosed changes to the Hyde Park Official Highway Map, researched and developed by mapping consultant Judy Bond, Listers Assistant Julie Rholeder, Road Commissioner Kenneth Alexander and me. Please do not hesitate to contact us if you have any questions.

Sincerely,


Julia J. Compagna
Town Administrator

cc: file

HWY. NO.	CLASS 3	CLASS 4			
6	4.500		51	0.050	(0.100)
7	7.800		52	0.080	
8	0.250		53	1.800	
9		(0.330)	54	0.150	
10	1.650		55	0.100	
11		(0.200)	56	0.150	(0.200)
12		(0.500)	57	0.500	
13	2.700	(0.390)	58	1.300	
14	0.320		59	0.940	(0.550)
15	0.220	(1.980)	60	0.740	(0.560)
16	1.710		61	0.150	
17	0.500		62		(0.040)
18	0.160		63	0.100	
19	0.160		64	0.350	
21	0.450		65	0.080	
22		(0.440)	66	0.100	
23		(0.250)	67	0.200	
25	0.260	(0.140)	68	0.260	
26	2.500		69	0.090	
27		(0.050)	70	0.060	
29	0.230	(0.070)	71	0.140	(0.100)
30	0.580	(0.320)	72		(0.060)
31	0.800	(0.400)	73		(0.050)
* 31		(0.020)	74	0.120	
32	0.200		75	0.550	(0.540)
33	0.150		76		(0.300)
34	0.090		77	0.210	
35	0.450		78	0.570	(0.110)
36	1.400		79	0.360	
C3: 0.250 37	0.350 0.400	(0.070)	80	0.170	
38	0.350	(0.850)	81	0.620	
39	0.270	(0.030)	82	0.120	
40	0.750		83	0.110	
41	0.450		84	0.180	
42		(0.050)	86	0.150	
43	0.040		87	0.410	
44	0.700		88	0.730	
45		(0.100)	89	0.310	
46	1.750		90	0.180	
47	0.150		91	0.400	
48	0.200		92	0.090	
49	1.000		93	0.420	
50	3.350	(0.380)	TOTAL	49.530	8.620
	3.130	0.600			

MILEA
CL
CL
S
TOT.
(Excli

240,000

* This portion of town highway is Class 3, but is functionally Class 4

236,000

ADT Map Charges

Manning Road TH# 37

C3 .25 miles

C4 .07 miles unimproved/primitive

Depot Street Extended TH# 21

C3 .01 miles paved

C4 .10 miles gravel

Blam Road TH# 50

C3 .3.13 miles

C4 .60 miles (unused)

Green River Dam Road TH# 62

follows the property lines - the thin strip
of land is the road

Jane Anne Road TH# 12

discontinued in 1999

in part

C4 .39 miles

Fitch Hill Road TH# 60

C4 section discontinued

STATE OF VERMONT

TOWN OF HYDE PARK

LAMOILLE COUNTY, SS.

**Order Discontinuing A Portion Of Town Highway #12,
Also Known As Jane Anne Road**

On July 14, 1999, at 6:00 PM, a duly noticed site inspection of a part of Town Highway #12 was made by the Selectboard of the Town of Hyde Park. A duly noticed public hearing was then held on July 14, 1999 at 7:00 PM at the Hyde Park Town Offices regarding the discontinuance of a part of Town Highway #12.

Section A. Findings of Fact

Based upon the site inspection and the evidence presented at the public hearing on July 14, 1999, the Selectboard of the Town of Hyde Park makes the following findings of fact:

1. Town Highway #12 has not been used as a public highway for many years.
2. There was no evidence presented at the hearing as to when Town Highway #12 was last used as a public highway.
3. Town Highway #12 does not provide access to any public or private recreational areas.
4. For the section of Town Highway #12 that is being discontinued by this order, there are other means of access to private parcels that abut the portion of Town Highway #12 that is being discontinued.
5. There was no evidence presented at the hearing opposing the discontinuance of Town Highway #12.
6. The public good, necessity and convenience of the inhabitants of the Town of Hyde Park

requires that a portion of Town Highway #12 as described below be discontinued.

Section B. Method of Notifying Parties

Notice of the hearing and site visit that were held on July 14, 1999, was given by certified mail, return receipt requested, to the following parties:

- Michael Lajoie
- Franklin Lamoille Bank
- Norman & Noreen Prive
- Vermont Department of Taxes
- Doris Palumbo
- Morrisville Water & Light Department
- Eloise McKinley
- VT Department of Forests, Parks & Recreation
- James Merikangas & Joseph Crisco III
- Lawrence, Jeannette, Marie, Gertrude & Andrew Lepine
- Thomas J. Hirchak III
- James & Kathleen Merikangas
- Hyde Park Municipal Planning Commission
- Vermont Electric Cooperative, Inc.
- Union Bank
- James & Ana Galvin
- Vermont National Bank

A copy of the notice was posted in the Town Offices, and a copy was published in the News & Citizen, a newspaper of general circulation in the area.

At the time and place set forth in the notice, the Selectboard took testimony from Frederick Woeckner, Esq. and Walter Urie. The property owners, other interested parties and other members of the public were given an opportunity to cross-examine the witnesses, to give testimony on their own behalf and to present their own witnesses.

Section C. Order

It is ordered that the portion of Town Highway #12 that begins at the intersection of the Doris

Palumbo property line and the Eloise McKinley property line and runs in a generally northeasterly direction to the property line of the Merikangas property that is depicted as 811 feet along Town Highway #12 and 801 feet along Town Highway #12 of a survey map entitled "Survey Plat of Doris Palumbo Prop. McKinstry Hill, Hyde Park, VT" prepared by Allen J. Newton, Registered Land Surveyor, recorded in Map Book _____ at Page _____ of the Hyde Park Land Records. This order shall not in any way affect private property rights.

Dated at Hyde Park, Vermont, this _____ 1st day of _____ September _____, 1999.

Selectboard, Hyde Park

Kenneth A. Lapey
Merill E. Locke
Stephanie A. Bourdeau
Robert R. Jones
Rene A. Macey

STATE OF VERMONT
LAMOILLE COUNTY, SS.

TOWN OF HYDE PARK

ORDER DISCONTINUING THE
CLASS 4 SECTION OF TOWN HIGHWAY #60

On October 6, 1993, at 6:00 o'clock p.m., a duly noticed site inspection of the Class 4 Section of Town Highway #60 was made by the Selectboard of the Town of Hyde Park. A duly noticed public hearing was then held on October 6, 1993 at 7:00 o'clock p.m. at the Hyde Park town offices regarding the discontinuance of the Class 4 Section of Town Highway #60.

A. FINDINGS OF FACT

Based upon the site inspection and the evidence presented at the public hearing on October 6, 1993, the Selectboard for the Town of Hyde Park makes the following findings of fact:

1. The Class 4 Section of Town Highway #60 has not been used as a public highway for at least thirty-one years, if not more.
2. The Class 4 Section of Town Highway #60 does not provide access to any other public highways or parcels of land held by private land owners.
3. The Class 4 Section of Town Highway #60 does not provide any access to public or private recreational areas.
4. There are other means of access to the other private parcels that abut the Class 4 Section of Town Highway #60. The abutting property owners to the Class 4 Section of Town Highway #60, Kenneth D. and Janet L. Gibbons, Russell and Judith Lanphear

POLOW AND POLOW
ATTORNEYS AT LAW
P. O. BOX 130
HYDE PARK, VERMONT 05655
TELEPHONE (802) 888-7707



and Jeffrey and Brenda Miller, are in favor of a discontinuance.

5. There was no evidence presented at the hearing opposing the discontinuance of the Class 4 Section of Town Highway #60.

6. The public good, necessity and convenience of the inhabitants of the Town of Hyde Park requires that the Class 4 Section of Town Highway #60 be discontinued.

B. METHOD OF NOTIFYING PARTIES

Notice of the hearing that was held on October 6, 1993 and the site visit to the Class 4 Section of Town Highway #60 was given by certified mail, return receipt requested, to the Union Bank, the State of Vermont, Property Valuation and Review, Current Use Division, State of Vermont, Forest, Parks and Recreation Department, Russell and Judith Lanphear, the Hyde Park Planning Commission, Jeffrey and Brenda Miller, and Kenneth D. and Janet L. Gibbons. A copy of the notice was posted in the town offices, and a copy was published in the News & Citizen, newspaper of general circulation in the area in the September 2, 1993 issue.

At the time and place set forth in the notice, the Selectboard took testimony from Kenneth D. Gibbons and Russell Lanphear. The property owners, other interested parties and other members of the public were given an opportunity to cross-examine the witnesses, to give testimony on their own behalf and to present their own witnesses.

C. ORDER

It is ordered that the Class 4 Section of Town Highway #60 be discontinued.

Dated at Hyde Park, Vermont, this 17th day of November, 1993.

Selectboard, Hyde Park

Samuel A. Lundy
Merill Locke
Stephanie Bourdeau
Robert R. Jans
Paul A. Mesrobian D.F.

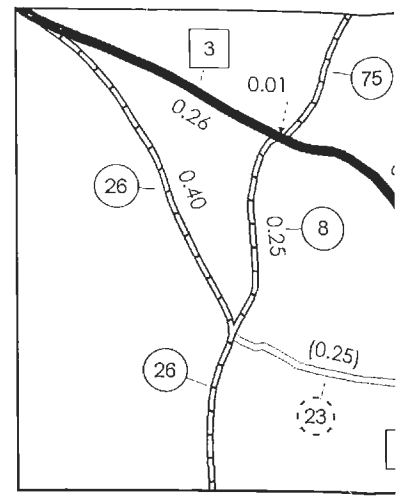
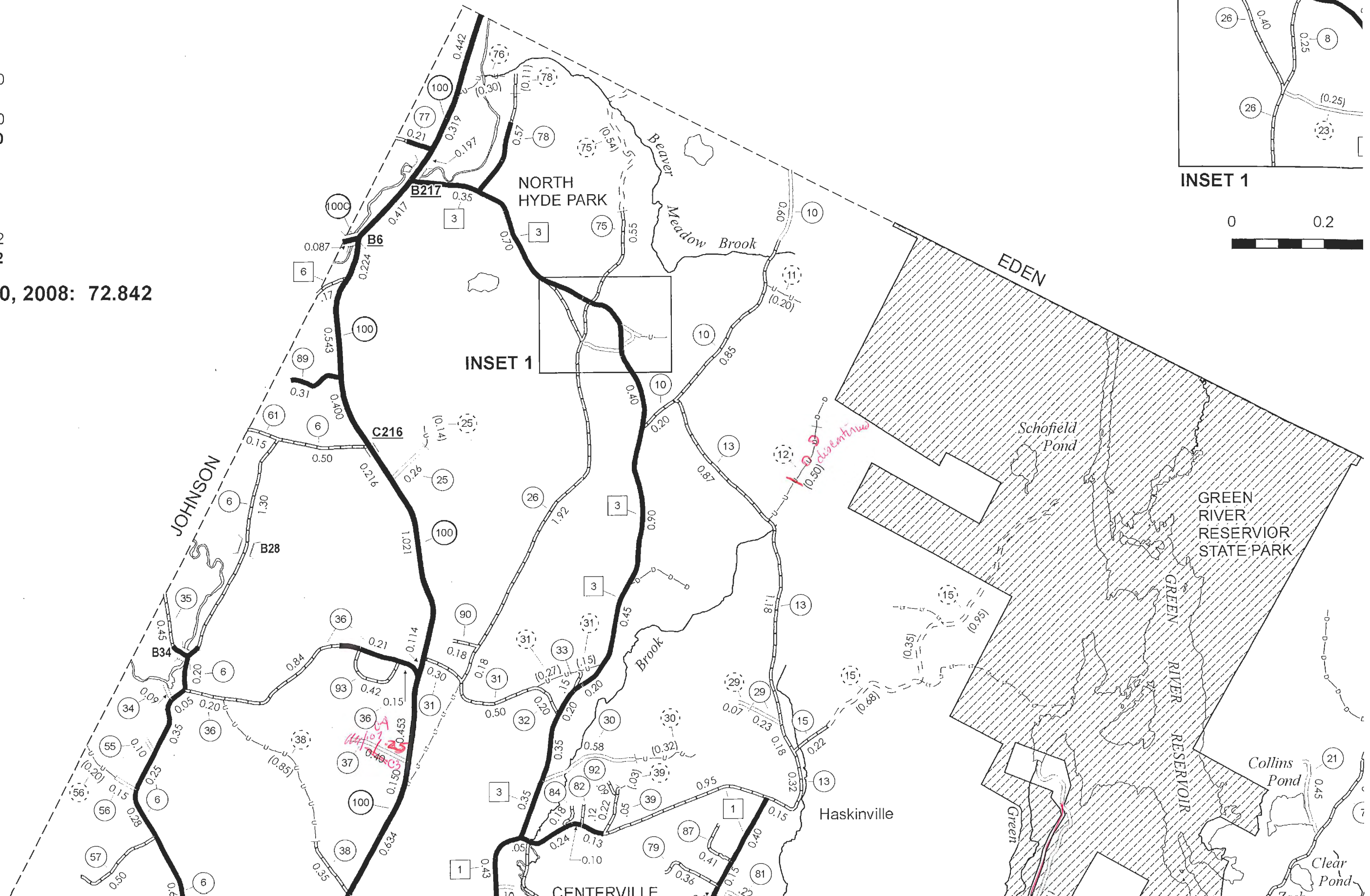
Hyde Park Town Clerk's Office November 24, A.D. 1993 at 8 o'clock 55 minutes A.M. Received for recording a deed of which the foregoing is a true record.

Attest: *Sary A. Anderson* Town Clerk

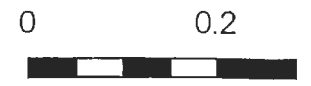
7.350
 0.280
 4.530
 1.200
 0.290
 0.170
TOTAL CLASS 2 13.820
TOTAL CLASS 3 49.530
TOTAL TOWN 63.350

2.892
 6.513
 0.087
AL STATE HIGHWAY 9.492
TOTAL STATE 9.492

D HIGHWAYS, FEB. 10, 2008: 72.842
 (Legal Trail Mileage)



INSET 1



TOWN HWY NO.	LENGTH CLASS	IN MILES CLASS
6	0.700	4
59	0.350	(0.120)
60	0.740	(0.060)
64	0.350	
65	0.080	
66	0.100	
67	0.200	
68	0.260	
69	0.090	
71	0.030	
TOTAL	2.900	0.180

MILEAGE SUMMARY

CLASS 1 TOWN HIGHWAYS:			
TOTAL, CLASS 1 TOWN HWYS.			0.000
CLASS 2 TOWN HIGHWAYS:			
NO. 1	0.850		
NO. 2	0.150		
NO. 4	1.200		
NO. 5	0.290		
TOTAL, CLASS 2 TOWN HWYS.			2.490
CLASS 3 TOWN HIGHWAYS:			
TOTAL, CLASS 3 TOWN HWYS.			2.900
TOTAL, TOWN HWYS.			5.390
STATE HIGHWAYS:			
INTERSTATE RAMPS	0.000		
TOTAL, INTERSTATE HWYS.		0.000	
STATE HWY. 15	1.720		
STATE HWY. 100	0.512		
TOTAL, NON-INTERSTATE HWYS.		2.232	
TOTAL, STATE HWYS.		2.232	
TOTAL, TRAVELLED HWYS., FEB. 10, 2003			7.622
(EXCLUDES CLASS 4 MILEAGE)			

HIGHWAYS

=====	INTERSTATE
=====	STATE HIGHWAY SYSTEM
=====	TOWN HIGHWAY SYSTEM
- - - - -	IMPASSABLE OR UNTRAVELED
- - - - -	DISCONTINUED
- - - - -	LEGAL TRAIL
- - - - -	FOOT TRAIL

	INTERSTATE ROUTE
	U.S. NUMBERED ROUTE
	STATE NUMBERED ROUTE
	INTERCHANGE NUMBER
	CLASS 1 TOWN HIGHWAY
	CLASS 2 TOWN HIGHWAY
	CLASS 3 TOWN HIGHWAY
	CLASS 4 TOWN HIGHWAY

NFR NATIONAL FOREST ROAD

SFH STATE FOREST HIGHWAY

	BRIDGE OR CULVERT < 6'
	BRIDGE OR CULVERT 6' - 20'
	BRIDGE GREATER THAN 20'
	COVERED BRIDGE

ROAD SURFACE TYPES

	STATE PAVED
	OTHER PAVED
	STATE GRAVEL
	OTHER GRAVEL
	GRADED AND DRAINED
	UNIMPROVED/PRIMITIVE

NATURAL FEATURES

	SINGLE LINE STREAM
	OPEN WATER
	SWAMP

POLITICAL SUBDIVISIONS

	STATE BOUNDARY
	COUNTY BOUNDARY
	TOWN BOUNDARY
	CITY BOUNDARY
	VILLAGE BOUNDARY
	URBAN COMPACT BOUNDARY

OTHER TRANSPORTATION

	RAILROAD
	AIRPORT TERMINAL

MISCELLANEOUS

	DAM
--	-----



VERMONT GENERAL HIGHWAY VILLAGE OF HYI

PREPARED BY THE
VERMONT AGENCY OF TRANSPORTATION
PROGRAM DEVELOPMENT DIVISION

**CERTIFICATE OF HIGHWAY MILEAGE
YEAR ENDING FEBRUARY 10, 2009**

Fill out form, make and file copy with the Town Clerk, and mail ORIGINAL, before February 20, 2009 to:
Vermont Agency of Transportation, Policy and Planning Division, One National Life Drive, Montpelier, VT 05633.

We, the members of the legislative body of **HYDE PARK** in **LAMOILLE** County

on an oath state that the mileage of highways, according to Vermont Statutes Annotated, Title 19, Section 305, added 1985, is as follows:

PART I - CHANGES TOTALS - Please fill in and calculate totals.

Town Highways	Previous Mileage	Added Mileage	Subtracted Mileage	Total	Scenic Highways
Class 1	0.000			0.000	0.000
Class 1 Lane	0.000			0.000	
Class 2	13.820			13.820	0.000
Class 3	49.53			49.53	0.000
State Highway	9.492			9.492	0.000
Class 4	8.62			8.62	0.000
Legal Trail	0.00			0.00	
Total	72.842			72.842	0.000

* Mileage for Class 1 Lane, Class 4, and Legal Trail classifications is NOT included in total.

PART II - INFORMATION AND DESCRIPTION OF CHANGES SHOWN ABOVE.

- NEW HIGHWAYS:** Please attach Selectmen's "Certificate of Completion and Opening".
- DISCONTINUED:** Please attach SIGNED copy of proceedings (minutes of meeting).
- RECLASSIFIED/REMEASURED:** Please attach SIGNED copy of proceedings (minutes of meeting).
- SCENIC HIGHWAYS:** Please attach a copy of order designating/discontinuing Scenic Highways.

IF THERE ARE NO CHANGES IN MILEAGE: Check box and sign below.

PART III - SIGNATURES - PLEASE SIGN.

Selectmen/ Aldermen/ Trustees Signatures:

Scott Marwood
Decca Be
Allen Cresson *Prinell Fayher*

T/C/V Clerk Signature:

Nancy Anderson

Date Filed: 2/25/09

Please sign ORIGINAL and return it for Transportation signature.

AGENCY OF TRANSPORTATION APPROVAL:

Signed copy will be returned to T/C/V Clerk.

APPROVED:

[Signature]
Representative, Agency of Transportation

DATE:

3/23/2009

**CERTIFICATE OF HIGHWAY MILEAGE
YEAR ENDING FEBRUARY 10, 2008**

Fill out form, make and file copy with the Town Clerk, and mail ORIGINAL, before February 20, 2008 to:
Vermont Agency of Transportation, Policy and Planning Division, One National Life Drive, Montpelier, VT 05633.

We, the Selectmen or Aldermen or Trustees of HYDE PARK in LAMOILLE County

on an oath state that the mileage of highways, according to Title 19, V.S.A, Sec #305, added 1985, is as follows:

PART I - CHANGES TOTALS - Please fill in and calculate totals.

Vermont Agency of Transportation	Town Highways	Previous Mileage	Added Mileage	Subtracted Mileage	Total	Scenic Highways
JAN 24 2008	Class 1	0.000	0	0	0	0.000
	Class 1 Lane	0.000	0	0	0	
Policy & Planning Division	Class 2	13.820	0	0	13.820	0.000
	Class 3	49.110	0.42	49.530	49.534	0.000
	State Highway	9.492	0	0	9.492	0.000
	Class 4	8.620	0	0	8.620	0.000
	Legal Trail	0.000				
	Total	72.422	0.424	72.842	72.846	0.000

* Mileage for Class 1 Lane, Class 4, and Legal Trail classifications is NOT included in total.

PART II - INFORMATION AND DESCRIPTION OF CHANGES SHOWN ABOVE.

Adjustments by
S. Moulton 1/25/08

1. NEW HIGHWAYS: Please attach Selectmen's "Certificate of Completion and Opening"

Windy Knob Drive. 7H-93 0.42 m.les

2. DISCONTINUED: Please attach SIGNED copy of proceedings (minutes of meeting)

3. RECLASSIFIED/REMEASURED: Please attach SIGNED copy of proceedings (minutes of meeting)

4. SCENIC HIGHWAYS: Please attach a copy of order designating/discontinuing Scenic Highways

IF THERE ARE NO CHANGES IN MILEAGE: Check box and sign below. []

PART III - SIGNATURES - PLEASE SIGN.

Selectmen/ Aldermen/ Trustees Signatures:

Scott Sigwald / James [unclear] / Russell [unclear]

T/C/V Clerk Signature:

Karen Anderson

Date Filed:

1/23/08

Please sign ORIGINAL and return it for Transportation signature.

AGENCY OF TRANSPORTATION APPROVAL: Signed copy will be returned to T/C/V Clerk.

APPROVED:

[Signature]
Representative, Agency of Transportation
John [unclear]

DATE:

4/17/2008

CERTIFICATE of COMPLETION and OPENING
of a HIGHWAY for PUBLIC TRAVEL

Gary Anderson, Town Clerk of the Hyde Park of
(Clerk's Name) (City/Town/Village) (City/Town/Village)
Hyde Park, Vermont.
(City/Town/Village Name)

Pursuant to Title 19, V.S.A., Chapter 7, this is to certify that the following described section of
Class 3 Highway in the Hyde Park of Hyde Park was COMPLETED AND
(1,2,3 or 4) (City/Town/Village) (City/Town/Village Name)
OPENED FOR PUBLIC TRAVEL on November 5, 2007.
(Month - Day) (Year)

DESCRIPTION OF RIGHT OF WAY: Beginning at a point on TH36 at approximately
700 ft. from the intersection of VT RT 100 and TH36 and going approximately
700 feet in a southerly direction, approximately 765 feet in a westerly
direction, and approximately 773 feet in a northerly direction ending at a
point on TH36 at approximately 1924 feet from the intersection of TH36 and
VT RT 100.

and as shown on a Highway Map of the Hyde Park of Hyde Park, dated
(City/Town/Village) (City/Town/Village Name)
February 10, 2006, and filed in Book on page of the Records of the
(Month - Day) (Year) (Book #) (Page #)
Hyde Park of Hyde Park by the Hyde Park Clerk of said Hyde Park
(City/Town/Village) (City/Town/Village Name) (City/Town/Village) (City/Town/Village)
incorporated herein by reference and attested to on said map by said the Hyde Park Clerk.
(City/Town/Village)

Dated at Hyde Park, County of Lamoille and State of Vermont,
(City/Town/Village Name) (County Name)
this 10th day of January, A.D., 2008.
(Date - Day) (Date - Month) (Date - Year)

BOARD
OF
SELECTMEN,
ALDERMAN,
or TRUSTEES

[Signature]
(Selectman/Alderman/Trustee Signature)
[Signature]
(Selectman/Alderman/Trustee Signature)
[Signature]
(Selectman/Alderman/Trustee Signature)
[Signature]
(Manager/Mayor Signature)

(Selectman/Alderman/Trustee Signature)

(Selectman/Alderman/Trustee Signature)

(Selectman/Alderman/Trustee Signature)

and the Manager/Mayor of the City/Town/Village of _____
(City/Town/Village Name)

Hyde Park, VERMONT January 10, 2008
(City/Town/Village Name) (Month - Day) (Year)

THE ABOVE IS A TRUE COPY OF THE DESCRIPTION OF CLASS 3 HIGHWAY COMPLETED AND
(1,2,3 or 4)
OPENED FOR PUBLIC TRAVEL, RECORDED IN BOOK 128 ON PAGE 184 OF THE Land RECORDS
(Book #) (Page #)
OF THE Hyde Park OF Hyde Park ON THE 9th DAY OF November,
(City/Town/Village) (City/Town/Village Name) (Date - Day) (Date - Month)
2007, AT 1:05 O'CLOCK, P.M.
(Date - Year) (Time) (A or P)

ATTEST: Gary Anderson
(Clerk's Name)
Hyde Park CLERK OF Hyde Park, VERMONT
(City/Town/Village) (City/Town/Village Name)

**TOWN OF HYDE PARK
SELECTBOARD MEETING
OCTOBER 11, 2007**

Present: Scott Griswold, Allen Cusson, Duncan Nash, James Heath

Others Present: Gary Anderson, David Polow, Kenneth Harvey, Debbie Slayton, Julia Compagna, Ken Alexander, Mike Lowell, Dave Curtis, Helen Walker, Don & Mary Ellen Kohl

Prior to the meeting the Selectboard made a site visit to Windy Knob Drive in preparation for the road acceptance hearing.

Scott called the meeting to order at 6:00 p.m.

1. Public Hearing on Taking Over Windy Knob Drive

The Selectboard found everything to be in order at its site visit to Windy Knob Drive. The Town plowed and sanded the road last winter and all went well.

Ken Harvey stated that the road was built from each end in 1989 to A-76 road standards, but was not connected until 3 years ago.

Allen noted that the road was easier to travel when the Town kept it plowed out.

Duncan Nash moved and James Heath seconded the motion to accept Windy Knob Drive as a Town road. Yes – JH, SG, DN Abstain – AC

2. Minutes of September 13

Duncan Nash moved and Allen Cusson seconded the motion to approve the minutes of the September 13 Selectboard Meeting. Voted unanimously in favor.

3. Lamoille County Sheriff's Department Road Patrol

The Lamoille County Sheriff's Department is losing people for higher wages being offered at other law enforcement agencies. Some type of financial incentive may need to be offered to reduce turnover of staff.

4. Highway Department Furnace

There is a shortage of used oil, the fuel that the highway garage furnace uses, so we may need to buy fuel oil this year. An outside wood furnace may be an option for the future.

5. Highway Truck Purchase

There has been talk among the Selectboard members and the Highway Department crew of acquiring a larger truck than was originally planned.. Clark's quoted an International for \$95,000 with a wing, and \$90,000 without a wing. Add another \$10,000 for 4-wheel drive.

Ken Alexander said that he could probably do more with a larger truck, but didn't state a preference for either size truck.

6. Vicious Dog Complaint

Mike Lowell is concerned about a dog, a 60# boxer, owned by Lee Hodet LaRow on Ebenezer's Road. The dog is not always under the owner's control and recently bit Mike and has threatened his six year old daughter. Mike is concerned for his daughter's safety when she is playing outdoors.

Julia read the dog ordinance pertaining to vicious dogs and it appears that this dog meets the requirements of one.

Julia invited Ms. LaRow by letter to attend this meeting, but she was not present.

Duncan Nash moved and James Heath seconded the motion to order Ms. Lee Hodet LaRow's boxer dog leashed and muzzled within 24 hours of the receipt of the order that is to be delivered by a Sheriff's deputy. If at anytime Ms. LaRow fails to comply with the order, her dog may be seized and destroyed by the Town. Voted unanimously in favor.

There are other dogs that are running loose in the Ebenezer Road neighborhood and the Selectboard asked that a letter be sent to owners in that area reminding them of the ordinance regarding unleashed dogs.

7. Ancient Roads

The Selectboard agreed that it was time to take an official stance regarding the Town of Hyde Park's ancient roads. After some discussion a motion was formed.

Allen Cusson moved and Duncan Nash seconded the motion that the Hyde Park Selectboard has no interest in adding or reviving any ancient roads to the Town highway map. If private parties are interested in reviving any ancient roads, then the Selectboard would entertain that interest with any costs associated with the interest to be born by the private parties. Voted unanimously in favor.

In April, 2008 the Town will need to verify that the Town road map is the official map of Town highways.

8. Town Office Building Committee

The following people are interested in serving on a committee to study the municipal office facility needs (space & functionality) and to report the suggestions back to the Selectboard. Jack Anderson, Rosie Gillen, Allen Cusson, Duncan Nash, Dawn Slayton, Greg Paus, Trim Conklin, Mary Walz, Ralph Larson, Paul Trudell and Ken Gibbons.

The Town has applied for a \$5,000 building study grant. The plan should be a 20 to 25 year long term plan. The Board would like to see a report by mid February, 2008, and to have a progress report by the 2008 Town Meeting.

James Heath moved and Duncan Nash seconded the motion for form a Municipal Office Building Facilities Committee with the initial members being Jack Anderson, Rosie Gillen, Allen Cusson, Duncan Nash, Dawn Slayton, Greg Paus, Trim Conklin, Mary Walz, Ralph Larson, Paul Trudell and Ken Gibbons. Voted unanimously in favor.

9. Mountain Estates Drive

Helen Walker and Don and Mary Ellen Kohl made a request to the Selectboard to have the Town take over Mountain Estates Drive, a one mile road off of Centerville Road with 8 homes and plans for more.

Julia explained what's involved in the process of the Town taking over a road.

The Board advised Ms. Walker to contact David Polow, the Town's attorney, to determine her costs, and then she should send a letter to the Selectboard indicating that the property owners on Mountain Estates Drive are interested in proceeding to have the road taken over by the Town.

10. Auditor's Agreement

Glenna Pound, CPA, sent a letter of agreement to perform a compilation of the Town's financial records. Scott read the terms of the agreement to the Board.

James Heath moved and Duncan Nash seconded the motion to authorize Scott Griswold to sign the 2007 compilation agreement with Glenna Pound, CPA. Voted unanimously in favor.

11. Selectboard Orders

Duncan Nash moved and Allen Cusson seconded the motion to sign the Selectboard Orders for the General Fund, Highway Department and the Hyde Park Fire Department. Voted unanimously in favor.

12. Other Business

A. Whitaker Road

The Board has received a complaint from Ethan and Donna Hill about water from the road running off adversely onto their property.

A solution may be to crown the road so that the water will run to the ditches and flow away from the Hill's property.

B. Jones Road / Longmore Hill Road

Verizon has acquired a driveway permit to construct an access to their switch boxes at Jones Road and Longmore Hill Road.

C. Hyde Park Elementary School Winter Plowing

The Highway Department estimates that it snow plows the school yard about 60 times each winter. The costs of manpower and equipment is exceeding the amount the Town is paid by the schools.

The Selectboard asked that the Hyde Park Elementary School be notified that the cost to them for plowing the school yard will be \$15,000 for the 2007-08 winter.

D. Municipal Office Carpet

Julia stated that the carpet in the lower level meeting room is smelling musty after parts of it being flooded a few times.

James Heath moved and Allen Cusson seconded the motion to tear up the carpeting in the downstairs meeting room, throw it away, and paint the floor. Voted unanimously in favor.

13. Truck Purchase

The Selectboard had a lengthy discussion regarding the advantages and disadvantages of having a larger truck vs. a smaller truck.

Most agreed that the International truck was a better truck than a Chevrolet 4500, but an International purchase would be difficult to keep within the budget.

Duncan Nash moved and James Heath seconded the motion to rescind the September 13, 2007 motion to purchase a new truck at a cost not to exceed \$68,000. Voted unanimously in favor.

James Heath moved and Allen Cusson seconded the motion to purchase and International truck with a wing and standard transmission for a cost not to exceed \$95,000.

Duncan Nash asked where the extra money would come from. The Board is not comparing apples to apples and should go out to bid on a larger truck.

Allen stated that an International truck's life is longer than that of a Chevrolet.

Allen Cusson called the question on the motion. Y – JH, AC, N – SG, Abstain – DN Motion passed.

Vote on the Motion: Y – AC, JH; N – DN, SG Motion Failed

James Heath moved and Allen Cusson seconded the motion to purchase an International Truck with a wing and automatic transmission at a cost not to exceed \$95,000.

Duncan Nash moved to table the motion until the full board is present.

14. Adjournment

The next Selectboard Meeting will be Tuesday, October 16 at 8:00 a.m.

Allen Cusson moved to adjourn the Selectboard Meeting at 9:30 p.m. Voted unanimously in favor.

128/184

SELECTBOARD'S RETURN
FOR THE LAYING OUT OF WINDY KNOB DRIVE
AS A TOWN HIGHWAY

On their own motion on August 9, 2007, the Selectboard for the Town of Hyde Park appointed October 11, 2007 at 6:00 P.M. at the Town Offices of the Town of Hyde Park, Vermont, as the time and place when they would hear persons interested in the laying out of a town highway, commonly referred to as Windy Knob Drive in the Town of Hyde Park, as more particularly described in the following survey maps prepared by Carroll A. Peters, Registered Land Surveyor, recorded at Slides 36, 37, 46, 49, 55, 62 and 73 of the Hyde Park Land Records.

Meaning to convey all of the remaining land and premises not previously conveyed to K. A. Harvey's Manufactured Housing, Inc., by the Warranty Deed of Lamoille Land Company, Inc., dated November 25, 1992, and of record in Book 69 at Pages 300-317 of the Hyde Park Land Records. Being a 50 foot wide roadway with its beginning and end on Will Grimes Road in the Town of Hyde Park as more particularly described in the above-referenced survey maps.

Notice of the hearing was given to the Hyde Park Planning Commission, a copy was posted at the Hyde Park Town Offices, a copy was published in the September 6, 2007 issue of the News & Citizen, a newspaper of general circulation in the area, and copies were sent to the following property owners and others interested in the premises over which the town highway is proposed:

- | | |
|-------------------------------------|-------------------------------------|
| Beneficial Homeowner Service Corp. | H. A. Manosh Corp. |
| Conseco Finance Service Corp. | Harvey's Mobile Homes, Inc. |
| Arthur J. Cumming | Joyce K. Judd |
| Mary Ann Cumming | K. A. Harvey's Manufactured Housing |
| Allen Cusson | Lisa Lamb |
| Cora Cusson | William H. Lamb III |
| Dale S. Douglass | Charles Loudon |
| Dean A. Douglass | Kimberly Penny McLean |
| Jacinta Fitzgerald | Ronald S. Merrow |
| Malcolm H. Franz | Mortgage Financial Services, Inc. |
| Mary C. Franz | New England Federal Credit Union |
| Matthew J. Friedrich | Robert Ramsden |
| Tracey A. Friedrich | Vanessa Ramsden |
| April Goodrich | Margaret M. Schiffert |
| Green Tree Financial Services Corp. | TD Banknorth, N.A. |
| Green Tree Servicing, LLC | Union Bank |
| United States Department of Justice | Karen Wescom |
| USDA Rural Housing Service | Robert Wescom |
| Vermont Federal Credit Union | Armand J. Williams |
| Vermont Housing Finance Agency | Joy A. Williams |
| Village of Hyde Park | |

At the time and set forth, the Selectboard took testimony by Kenneth Harvey, the property developer, and other members of the public attending the hearing. The public was given an opportunity to cross-examine the witnesses, to give testimony on their own behalf and to present their own witnesses.


After consideration of the evidence and noting that they had inspected the proposed highway prior to the public hearing, the Selectboard makes the following findings of fact:

1. The proposed highway to be laid out known as Windy Knob Drive provides access from Will Grimes Road to a residential housing development.
2. The lots are all residential in nature.
3. The Windy Knob Drive roadway has been constructed in conformance with the Town of Hyde Park class three road specifications.
4. The roadway was constructed with an adequate base.
5. The roadway was constructed with an adequate drainage system.
6. The roadway has been surveyed and the survey maps have been recorded in the Hyde Park Land Records.
7. The public good, necessity and convenience of the inhabitants of the Town of Hyde Park are best served by the establishment of the proposed Windy Knob Drive roadway.


Now, therefore, it is ordered that the public good, necessity and convenience of the inhabitants of the Town of Hyde Park require that the proposed laying out of Windy Knob Drive as described above be laid out accordingly, and that the above-described land be accepted from K. A. Harvey's Manufactured Housing, Inc., for the purposes noted in this return.

Dated at Hyde Park, Vermont, November 5, 2007.


Selectboard, Town of Hyde Park:



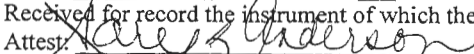
 Scott Griswold



 Duncan Nash



 James Rick Heath

Hyde Park, Vermont, Town Clerk's Office
Nov 9, A.D. 2007 at 1 o'clock 05 minutes P.M.
 Received for record the instrument of which the foregoing is a true record.
 Attest: 

 Town Clerk

2006 Hydretaxable
Property Tax Map



100-179
8.1 A(S)

Ammons
100-175
11.2 A(S)

100-140
138.6 A(C)

KA Harvey
Man. Housing
100-165
5.0 A(S)

Harvey/Slayton
100-161
60.4 A(C)

100-155
16.5 A

Lussier
100-136
10.7 A(S)

36-70
118.5 A(C)

Sweeney
100-149
10.3 A
Mayo

Wood
100-132
10.9 A(S)

Sunset Dr.
36-90
10.0 A(S)

Lynch
36-90
10.0 A(S)

Ulinski
100-128
7.2 A

Hall Farms of Nt.
Et Al
100-122
7.4 A

Bates
36-61
2.05 A(S)

Douglass
36-57
2.57 A(S)

Heath
36-55
2.03 A(S)

Cusson/Lloyd
36-75.8
2.17 A(S)

Goodrich
36-75.2
2.34 A(S)

Lamb
36-75.4
2.14 A(S)

Lamb
36-75.3
5.67 A(S)

Towns
31-2
6.2 A

Drinkwine
31-1
4.2 A

Shannon
100-116
10.48 A(S)

Shannon
100-110
10.17 A(S)

Sanborn
100-110
10.17 A(S)

Kidder
100-100
13.02 A(S)

Kidder
100-100
13.02 A(S)

Kidder
100-100
13.02 A(S)

Kidder
100-100
13.02 A(S)

Kidder
100-100
13.02 A(S)

Kidder
100-100
13.02 A(S)

Kidder
100-100
13.02 A(S)

Kidder
100-100
13.02 A(S)

Kidder
100-100
13.02 A(S)

Sheltra
26-9
11.2 A(S)

Sheltra
26-9
11.2 A(S)

Sheltra
26-9
11.2 A(S)

Sheltra
26-9
11.2 A(S)

Sheltra
26-9
11.2 A(S)

Sheltra
26-9
11.2 A(S)

Sheltra
26-9
11.2 A(S)

Sheltra
26-9
11.2 A(S)

Sheltra
26-9
11.2 A(S)

31-11
53.4 A(S)

31-11
53.4 A(S)

31-11
53.4 A(S)

31-11
53.4 A(S)

31-11
53.4 A(S)

See

TOWN HWY. NO.	LENGTH IN MILES CLASS 3	LENGTH IN MILES CLASS 4	TOTAL
5	4.500	51	0.050 (0.100)
7	7.800	52	0.080 (0.160)
8	0.250	53	1.800 (0.200)
9	1.650	54	0.150 (0.330)
10		55	0.100 (0.200)
11		56	0.150 (0.200)
12		57	0.500 (0.500)
13	2.700	58	1.300 (0.550)
14	0.300	59	0.940 (0.560)
15	0.220	60	0.740 (0.560)
16	1.710	61	0.150 (0.040)
17	0.500	62	
18	0.160	63	0.100 (0.100)
19	0.160	64	0.350 (0.250)
21	0.450	65	0.080 (0.140)
22		66	0.100 (0.050)
23		67	0.200 (0.250)
25	0.260	68	0.250 (0.140)
26	2.500	69	0.050 (0.050)
27		70	0.060 (0.050)
29	0.230	71	0.140 (0.070)
30	0.380	72	
31	0.800	73	
31	0.200	74	0.120 (0.020)
33	0.150	75	0.350 (0.540)
34	0.090	77	0.210 (0.300)
35	0.450	78	0.370 (0.110)
36	1.400	79	0.350 (0.110)
37	0.400	80	0.170 (0.850)
38	0.350	81	0.600 (0.030)
39	0.270	82	0.120 (0.030)
40	0.750	83	0.110 (0.450)
41	0.450	84	0.180 (0.050)
42		86	0.150 (0.040)
43	0.040	87	0.410 (0.700)
44	0.700	88	0.730 (0.100)
45		89	0.310 (1.750)
46	1.750	90	0.180 (0.150)
47	0.150	91	0.400 (0.300)
48	0.300	92	0.090 (1.030)
50	3.350		TOTAL 49.110 8.620 (0.350)

* Portion of this town highway is Class 3, but is functionally Class 4

MESSAGE SUMMARY

CLASS	TOTAL CLASS	TOTAL TOWN
CLASS 2	7,350	62,930
TH-1	0,280	
TH-2	4,530	
TH-3	1,200	
TH-4	0,290	
TH-5	0,170	
TH-6	0,170	
TOTAL CLASS 2	13,820	
CLASS 3	45,110	
TOTAL CLASS 3	45,110	
TOTAL TOWN	62,930	
STATE HIGHWAY		
VT-15	2,892	
VT-100	6,513	
VT-100C	0,087	
TOTAL STATE HIGHWAY	9,492	
TOTAL STATE	9,492	

TOTAL, TRAVELED HIGHWAYS, FEB. 10, 2006: 72.422
(Excludes Class 4 Mileage)

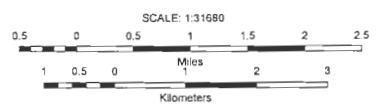
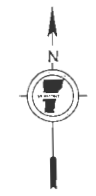
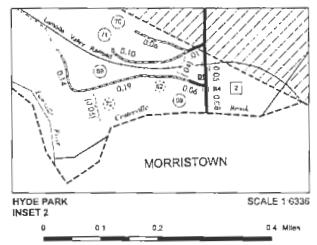
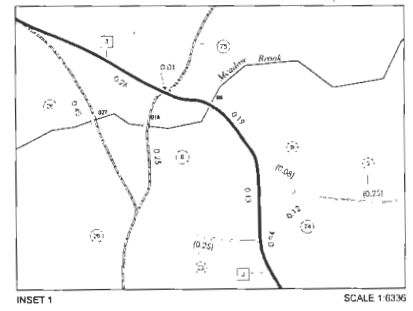
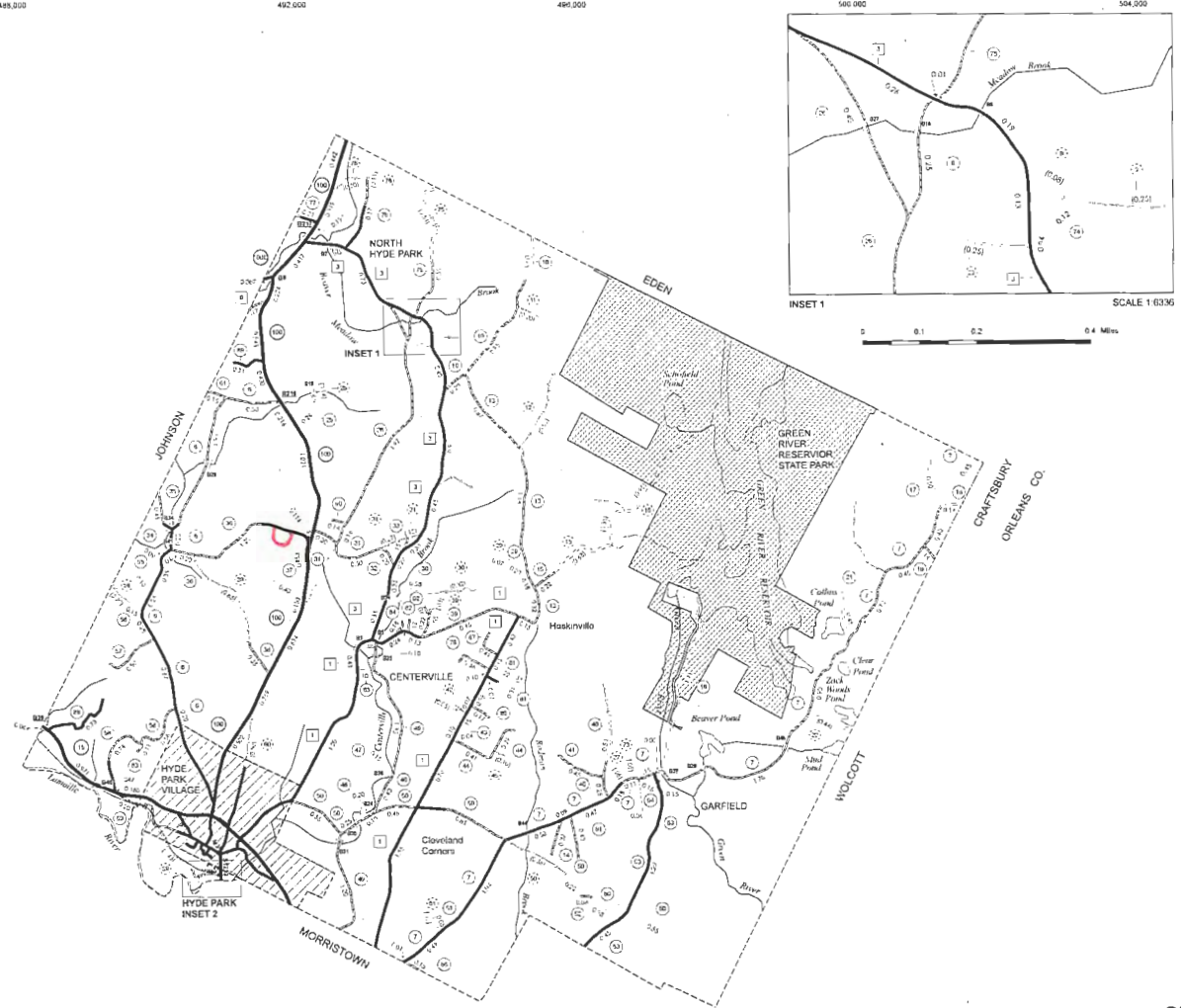
- HIGHWAYS**
- INTERSTATE
 - U.S. ROUTE
 - STATE ROUTE
 - CLASS 1
 - CLASS 2
 - CLASS 3
 - CLASS 4
 - INTERSTATE OR DIVIDED HIGHWAY
 - STATE - HARD SURFACE OR PAVED
 - TOWN - HARD SURFACE OR PAVED
 - GRAVEL
 - SOIL OR GRADED AND DRAINED EARTH
 - UNIMPROVED OR PRIMITIVE
 - IMPASSABLE OR UNTRAVELED
 - LEGAL TRAIL
 - DISCONTINUED
 - HIGHWAY CLASS CHANGE
 - RAILROAD
- PUBLIC LAND**
- POLITICAL SUBDIVISIONS
 - STATE BOUNDARY
 - COUNTY BOUNDARY
 - TOWN BOUNDARY
 - VILLAGE BOUNDARY
 - URBAN COMPACT BOUNDARY
- WATER BODIES**
- OPEN WATER
 - SWAMP
 - STREAM OR BROOK
 - BRIDGE OR CULVERT
 - BRIDGE OR CULVERT GREATER THAN 20'
 - BRIDGE OR CULVERT 6' - 20'
 - STATE BRIDGE IDENTIFIER
 - TOWN BRIDGE IDENTIFIER
- FEDERAL CLASSIFICATION IDENTIFIER**
- FAU URBAN ARTERIAL OR COLLECTOR
 - MAJ MAJOR ARTERIAL
 - MAC MAJOR COLLECTOR
 - MNC MINOR COLLECTOR
 - PAK PRINCIPAL ARTERIAL

DISCLAIMER

The untraveled highways (left-out lines), discontinued highways, and legal trails shown herein are those of which the Agency of Transportation has record; others may exist.

Highway and bridge data by the Agency of Transportation, Policy & Planning Division. All other data from the Vermont Center for Geographic Information.

Vermont State Plane Coordinate System
North American Datum of 1983
SPCC, Zone, Identifier 4400
Geoidetic Reference System 85
4 088-meter grid, Easting - Northing



VERMONT
GENERAL HIGHWAY MAP
Town of Hyde Park
LAMOILLE COUNTY
Transportation District #8

Prepared by the
Vermont Agency of Transportation
Policy & Planning Division
in cooperation with
U.S. Department of Transportation
Federal Highway Administration

Map as of Feb. 10, 2006
Map prepared December 2006

SCALE: 1:16380

WARRANTY DEED

KNOW ALL PERSONS BY THESE PRESENTS, That K. A. Harvey's Manufactured Housing, Inc., a Vermont Corporation with its principal place of business located in the Town of Morristown, County of Lamoille, and State of Vermont, Grantor, in consideration of One Dollar and other good and valuable consideration, paid to its full satisfaction by the Town of Hyde Park, Grantee, a municipal entity located in the Town of Hyde Park, County of Lamoille and State of Vermont, by these presents, does freely GIVE, GRANT, SELL, CONVEY and CONFIRM unto Grantee, the Town of Hyde Park, and its successors and assigns, forever, a certain piece of land located in the Town of Hyde Park, County of Lamoille and State of Vermont, described as follows:

Being a roadway commonly referred to as Windy Knob Drive, which intersects twice with the Will Grimes Road as more particularly described in the following survey maps prepared by Carroll A. Peters, Registered Land Surveyor, recorded at Slides 36, 37, 46, 49, 55, 62 and 73 of the Hyde Park Land Records.

Being a part of the same land and premises conveyed to K. A. Harvey's Manufactured Housing, Inc., by the Warranty Deed of Lamoille Land Company, Inc., dated November 25, 1992, and of record in Book 69 at Pages 300-317 of the Hyde Park Land Records. Being a 50 foot wide roadway with its beginning and end on Will Grimes Road in the Town of Hyde Park. Being the remaining land and premises conveyed to K. A. Harvey's Manufactured Housing, Inc., in the above-referenced deed.

This conveyance is made subject to and with the benefit of any utility easements, spring rights, easements for ingress and egress and rights incident to each of the same as may appear more particularly of record, provided that this paragraph shall not reinstate any such encumbrance previously extinguished by the Marketable Record Title Act, Subchapter 7, Title 27, Vermont Statutes Annotated.

Reference is made to the above-noted deeds and their records and to all former deeds and their records for a more particular description of the land and premises being conveyed herein.

TO HAVE AND TO HOLD said granted premises, with all the privileges and appurtenances thereof, to the said Grantee, the Town of Hyde Park, and its successors and assigns, to its own use and behoof forever; And K. A. Harvey's Manufactured Housing, Inc., the said Grantor, for itself and its successors and assigns, does covenant with the said Grantee, the Town of Hyde Park, and its successors and assigns, that until the ensealing of these presents it is the sole owner of the premises, and has good right and title to convey the same in manner aforesaid, that they are free from every encumbrance, except as aforesaid, and it hereby engages to WARRANT AND DEFEND the same against all lawful claims whatever, except as aforesaid.

I hereunto set my hand and seal this 05 of November, 2007.

K. A. HARVEY'S MANUFACTURED HOUSING, INC.

By: *Kenneth A. Harvey* L.S.
Kenneth A. Harvey,
President and Duly Authorized Representative

STATE OF VERMONT
LAMOILLE COUNTY, SS.


At Morristown, this 5 day of November, 2007, personally appear Kenneth A. Harvey, President and duly authorized representative of K. A. Harvey's Manufactured Housing, Inc., signer of the foregoing written instrument, and acknowledged the same to be his fr act and deed, and the free act and deed of K. A. Harvey's Manufactured Housing, Inc.

Before me, *Jay R. Stein*
Notary Public 2-10-11

My commission expires: 02/10/11

Hyde Park, Vermont, Town Clerk's Office
Nov 9, A.D. 2007 at 1 o'clock 00 minutes P.M.
Received for record a deed of which the foregoing is a true record.
Attest: *Nancy Anderson* Town Clerk

Vermont Property Transfer Tax
32 V.S.A. Chap. 231
~ACKNOWLEDGMENT~
Return Rec'd - Tax Paid - Board of Health Cert. Rec'd
VT Land Use & Development Plans Act Cert. Rec'd
Return No. 114-07
Signed *Nancy Anderson*
Date 11-09-2007



STATE OF VERMONT
TOWN OF HYDE PARK

LAMOILLE COUNTY, SS.

**NOTICE OF HEARING TO LAY OUT WINDY KNOB DRIVE
AS A TOWN HIGHWAY**

Pursuant to the authority granted to the Hyde Park Select Board in Title 19 of the Vermont Statutes Annotated, the Select Board of the Town of Hyde Park designate Thursday, October 11, 2007, at 6:00 P.M. at the Hyde Park Town Offices in Hyde Park as the time and place to hear persons interested in the laying out of a highway, commonly referred to as Windy Knob Drive, which intersects twice with the Will Grimes Road as more particularly described in the following survey maps prepared by Carroll A. Peters, Registered Land Surveyor, recorded at Slides 36, 37, 46, 49, 55, 62 and 73 of the Hyde Park Land Records.

Being a part of the same land and premises conveyed to K. A. Harvey's Manufactured Housing, Inc., by the Warranty Deed of Lamoille Land Company, Inc., dated November 25, 1992, and of record in Book 69 at Pages 300-317 of the Hyde Park Land Records. Being a 50 foot wide roadway with its beginning and end on Will Grimes Road in the Town of Hyde Park.

There shall be a site visit on Windy Knob Drive at 5:30 P.M. on Thursday, October 11, 2007.

A copy of this notice shall be given to the Hyde Park Planning Commission, a copy posted at the Office of the Hyde Park Town Clerk, a copy published in the News & Citizen, a newspaper of general circulation in the area, not less than 10 days before the time set for hearing and copies shall be furnished by certified mail to the following property owners and others interested in the premises:

Beneficial Homeowner Service Corp.
Conseco Finance Service Corp.
Arthur J. Cumming
Mary Ann Cumming
Allen Cusson
Cora Cusson
Dale S. Douglass
Dean A. Douglass
Andy Faye
Jacinta Fitzgerald
Malcolm H. Franz
Mary C. Franz
Matthew J. Friedrich
Tracey A. Friedrich

April Goodrich
Green Tree Financial Services Corp.
Green Tree Servicing, LLC
H. A. Manosh Corp.
Harvey's Mobile Homes, Inc.
Henderson Enterprises
Highland Mortgage Group, Ltd.
Joyce K. Judd
Lisa Lamb
William H. Lamb III
Charles Loudon
Kimberly Penny McLean
Ronald S. Merrow
Mortgage Financial Services, Inc.

New England Federal Credit Union
Peoples Heritage Savings Bank
Robert Ramsden
Vanessa Ramsden
Margaret M. Schiffert
TD Banknorth, N.A.
Union Bank
United States Department of Justice
USDA Rural Housing Service
Vermont Federal Credit Union
Vermont Housing Finance Agency
Village of Hyde Park
Karen Wescom
Robert Wescom
Armand J. Williams
Joy A. Williams


Dated at Hyde Park, Vermont, August 9th, 2007.

Select Board, Town of Hyde Park:


Allen Cusson



James Rick Heath



Duncan Nash

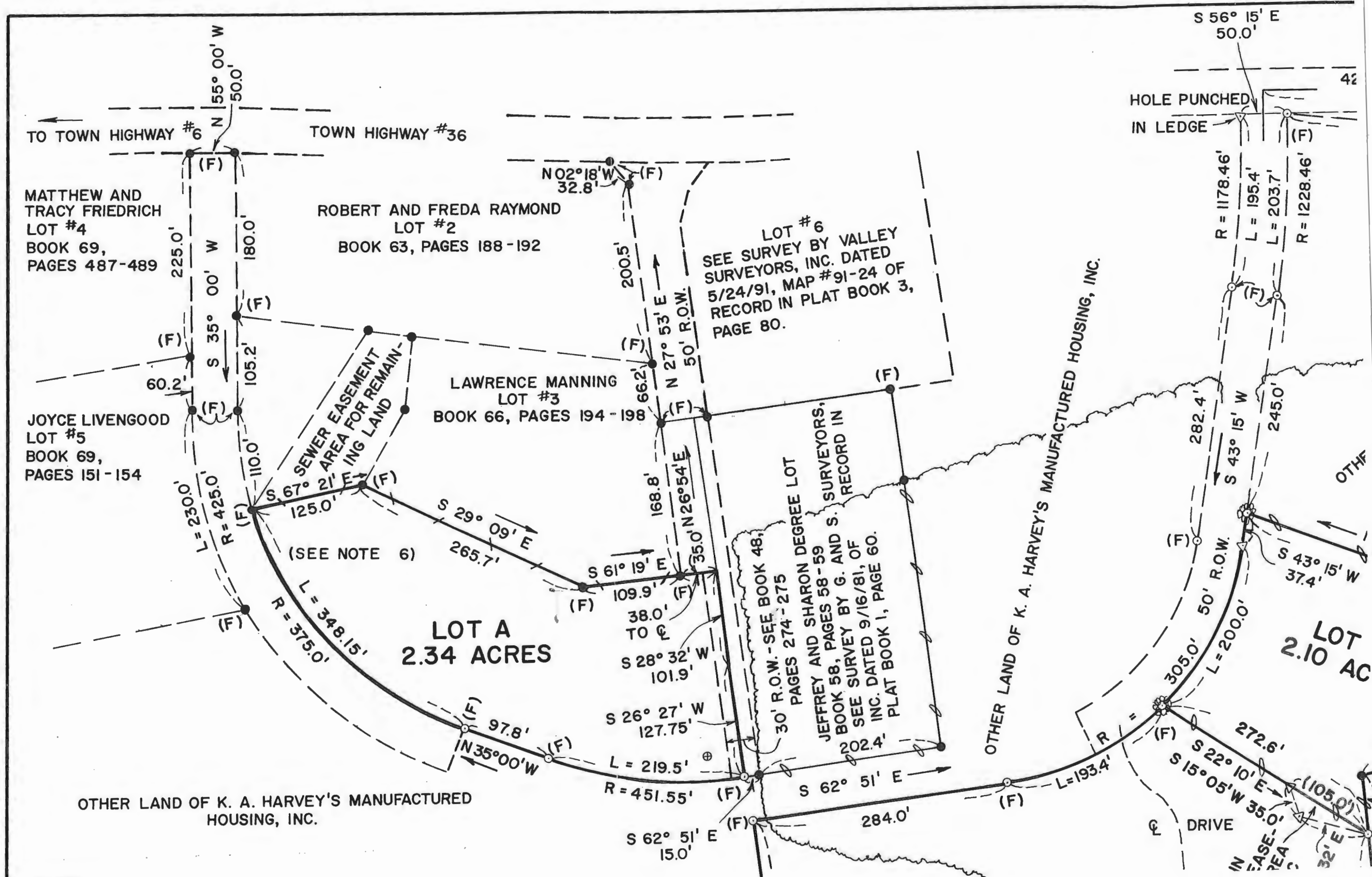


Scott Griswold



Russell Lanphear




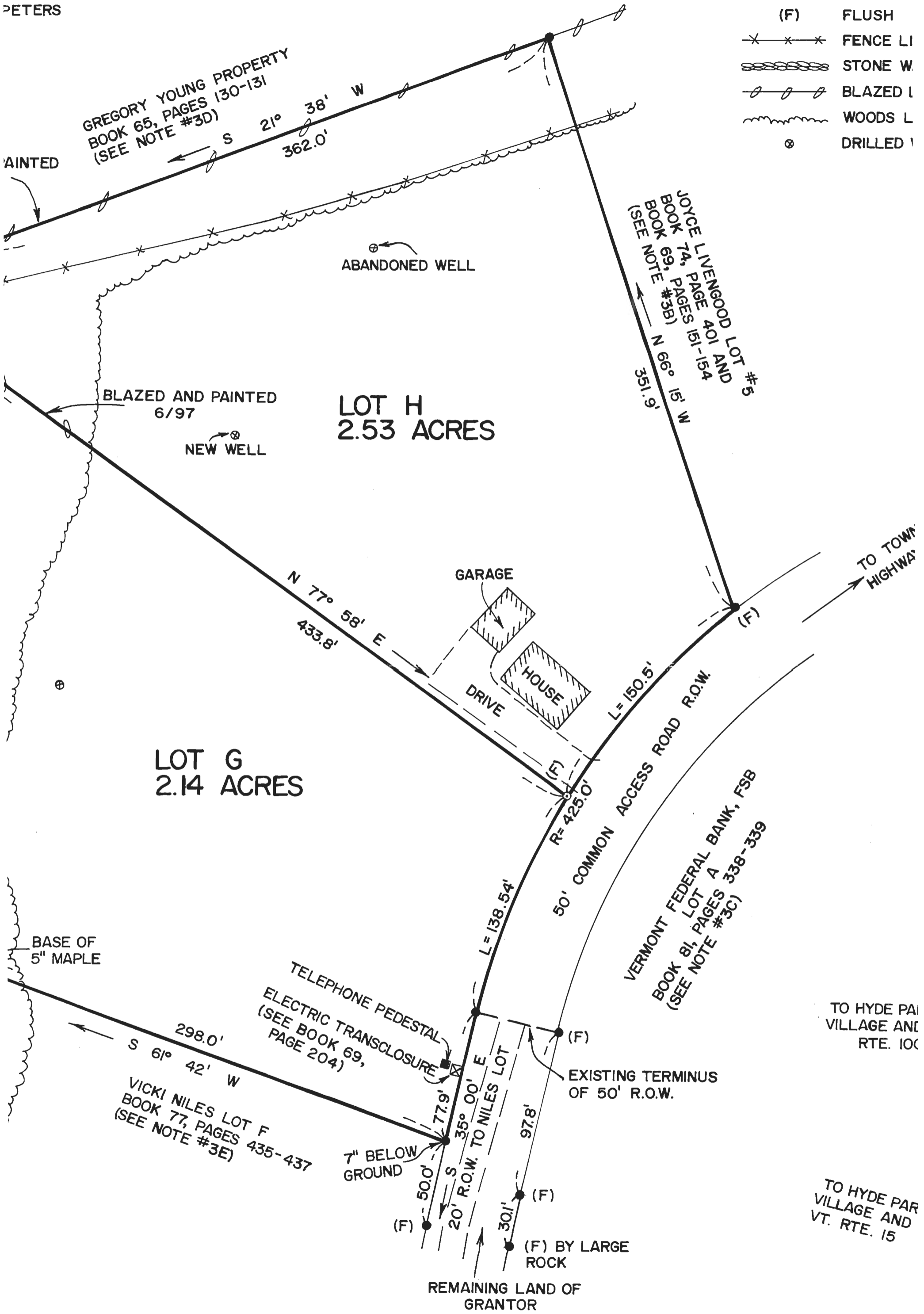


NOTES:

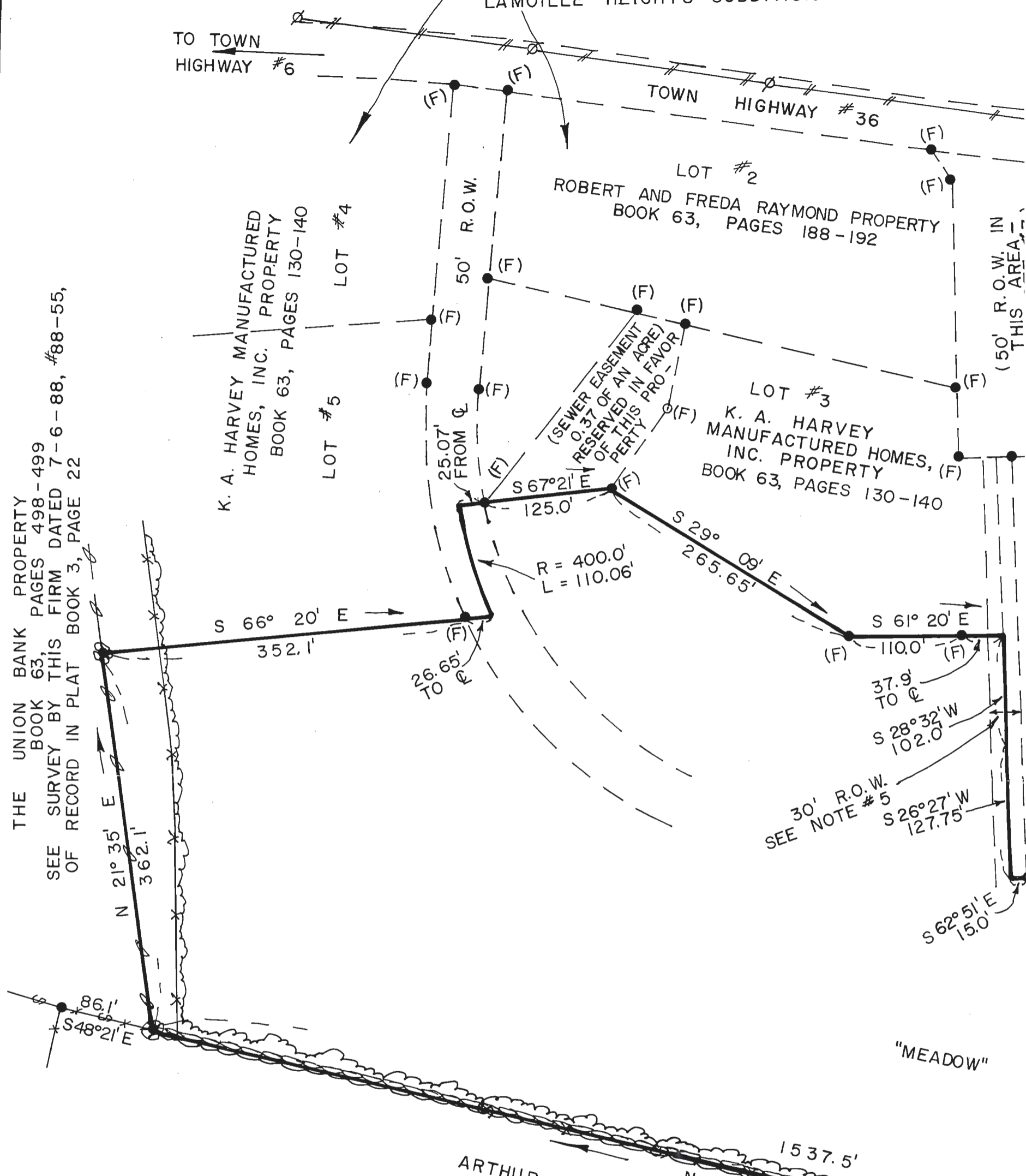
C. PETERS
S: C. PETERS
PETERS

Slide 55

- ⊙ 1/2" CAPP
- 1/2" VALL
- (F) FLUSH
- ✕✕✕ FENCE LI
- ⊘⊘⊘ STONE W
- ⊖⊖⊖ BLAZED L
- ⌚ WOODS L
- ⊗ DRILLED



SEE SURVEY BY THIS FIRM DATED 12-5-89 WITH REVISIONS, #89-126, OF RECORD IN PLAT BOOK 3, PAGE 67 LAMOILLE HEIGHTS SUBDIVISION



THE UNION BANK PROPERTY BOOK 63, PAGES 498-499 SEE SURVEY BY THIS FIRM DATED 7-6-88, #88-55, OF RECORD IN PLAT BOOK 3, PAGE 22

K. A. HARVEY MANUFACTURED HOMES, INC. PROPERTY BOOK 63, PAGES 130-140

LOT #2 ROBERT AND FREDA RAYMOND PROPERTY BOOK 63, PAGES 188-192

LOT #3 K. A. HARVEY MANUFACTURED HOMES, INC. PROPERTY BOOK 63, PAGES 130-140

30' R.O.W. SEE NOTE #5

"MEADOW"

ARTHUR GARDINER AND ROBIN BOOK 61, PAGES NUSE PROPER 398-400

NOTES :

1. THIS MAP WAS PREPARED FROM A CLOSED ADJUSTED TRAVERSE HAVING A RATIO ERROR OF CLOSURE EXCEEDING ONE PART IN 20,000.
2. NO ATTEMPT WAS MADE TO LOCATE OR IDENTIFY ANY RECORDED OR UNRECORDED EASEMENTS AS MAY EXIST EXCEPT AS SHOWN HEREON.
3. THIS MAP IS FOR THE EXCLUSIVE USE OF LAMOILLE LAND COMPANY, INC. AND K. A. HARVEY MANUFACTURED HOMES, INC.
4. LINES IN THE WOODS WERE BLAZED AND PAINTED ORANGE AT VARIOUS TIMES OF ABUTTING SURVEYS.
5. THIS PROPERTY IS SUBJECT TO AND HAS THE BENEFIT OF THE 30' R.O.W. (15' EACH SIDE OF \mathcal{C} AS SHOWN) IN COMMON WITH THE DEGREE LOT.
6. THIS PROPERTY IS SUBJECT TO CERTAIN PROTECTIVE COVENANTS DATED 8-3-90 AS APPEAR OF RECORD IN BOOK 63, PAGES 119-123.
7. SEE PREVIOUS SURVEY OF LOTS #2-5 BY THIS FIRM RECORDED IN PLAT BOOK 3, PAGE 67 FOR DETAIL OF THE SEWER EASEMENT AREA ON LOT #3, THE 50' R.O.W., AND THE R. O. W. THROUGH LOT #6 AND #3.

LEGEND

○	IRON RO
●	IRON RO
(F)	FLUSH
⊗	MONUME
-x-x-	BARBED
-o-o-	WOVEN
~~~~~	STONE
~~~~~	HEDGE
~~~~~	WOODS
-o-o-	UTILITY

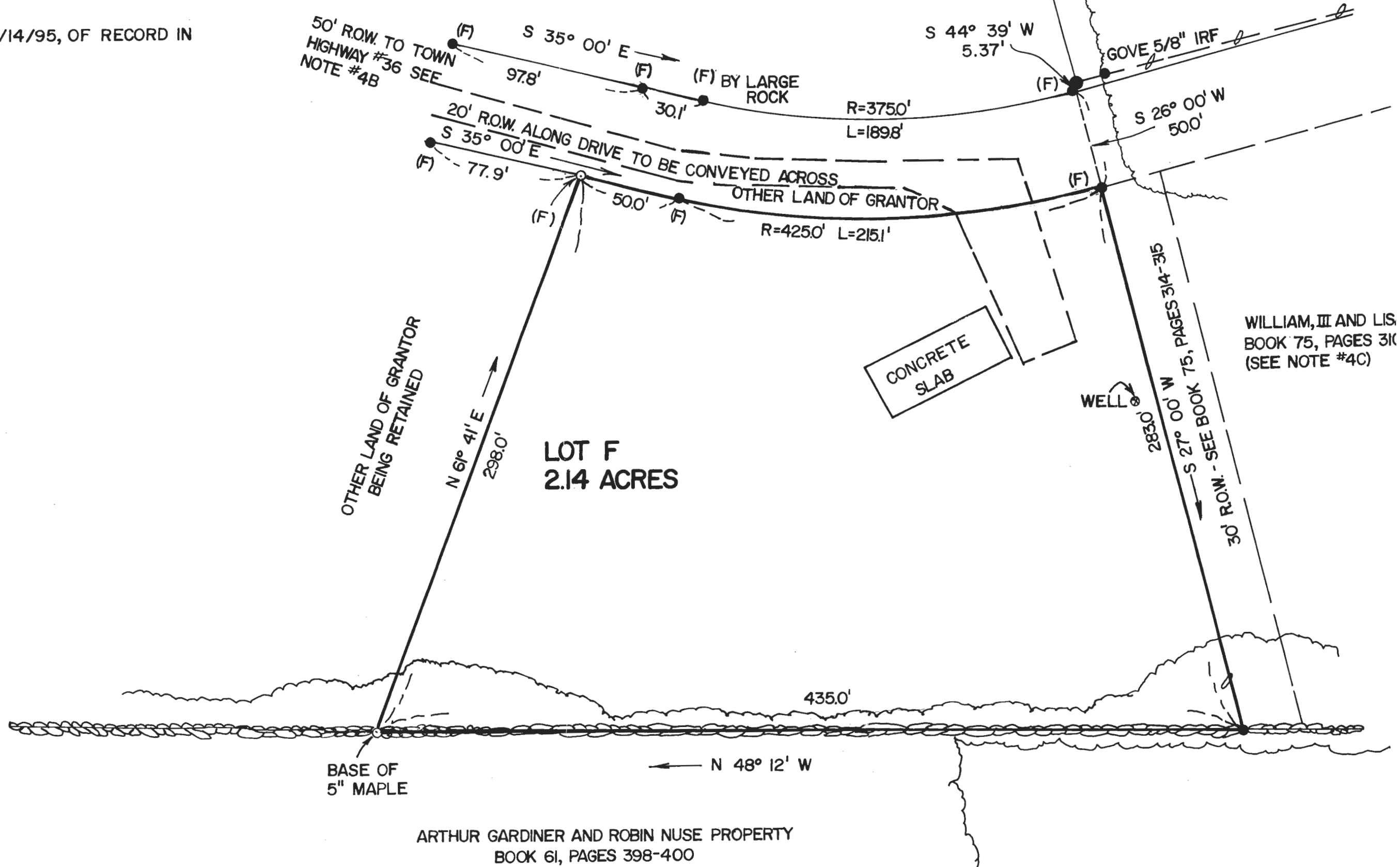


TO TOWN HIGHWAY #36.  
"PROPERTY OF HOUSING, INC. PROPERTY" DATED 10/26/94, MAP  
"INC. OF RECORD IN PLAT BOOK 3, PAGE 128, WHICH  
"20/93 OF RECORD IN PLAT BOOK 3, PAGE 112.  
"M" DATED 9/16/81 BY G. AND S. SURVEYORS, INC. OF RECORD

PERMIT EC - 5 - 2707, DATED 8/14/95, OF RECORD IN

SEE NOTE #4C

*Slide 49*  
ETHEL PETIGAL LOT  
BOOK 75, PAGES 377-378  
(SEE NOTE #4D)

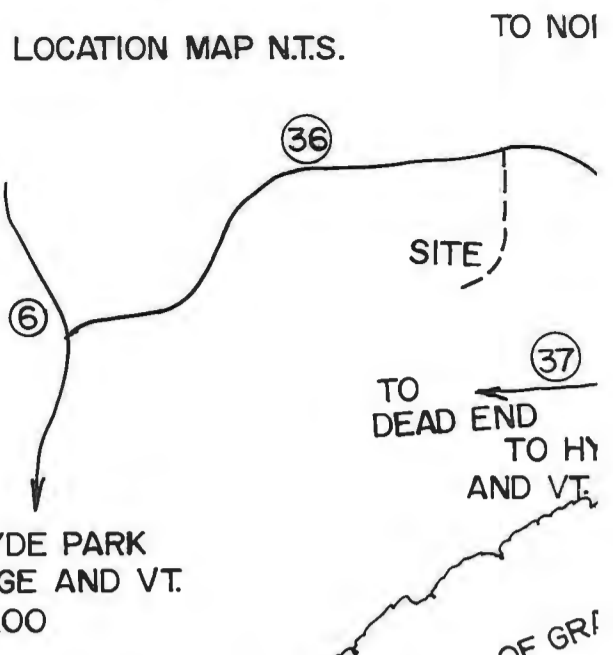


WILLIAM, III AND LIS  
BOOK 75, PAGES 31K  
(SEE NOTE #4C)

TH  
PARK







RED FROM CLOSED ADJUSTED TRAVERSES  
STANDARD OF 1 PART IN 17,644 FOR LOT D AND  
20,000 FOR LOT E.

DE TO LOCATE AND IDENTIFY ANY RECORDED OR  
NTS AS MAY EXIST EXCEPT AS SHOWN HEREON.

EXCLUSIVE OF K. A. HARVEY'S MANUFACTURED HOUSING, INC.

TO THE FOLLOWING PREVIOUS SURVEYS:

"ELaine Land Company, Inc. PROPERTY" DATED 5/21/91, MAP  
SURVEYORS, INC. OF RECORD IN PLAT BOOK 3, PAGE 76 FOR  
THIS PROPERTY.

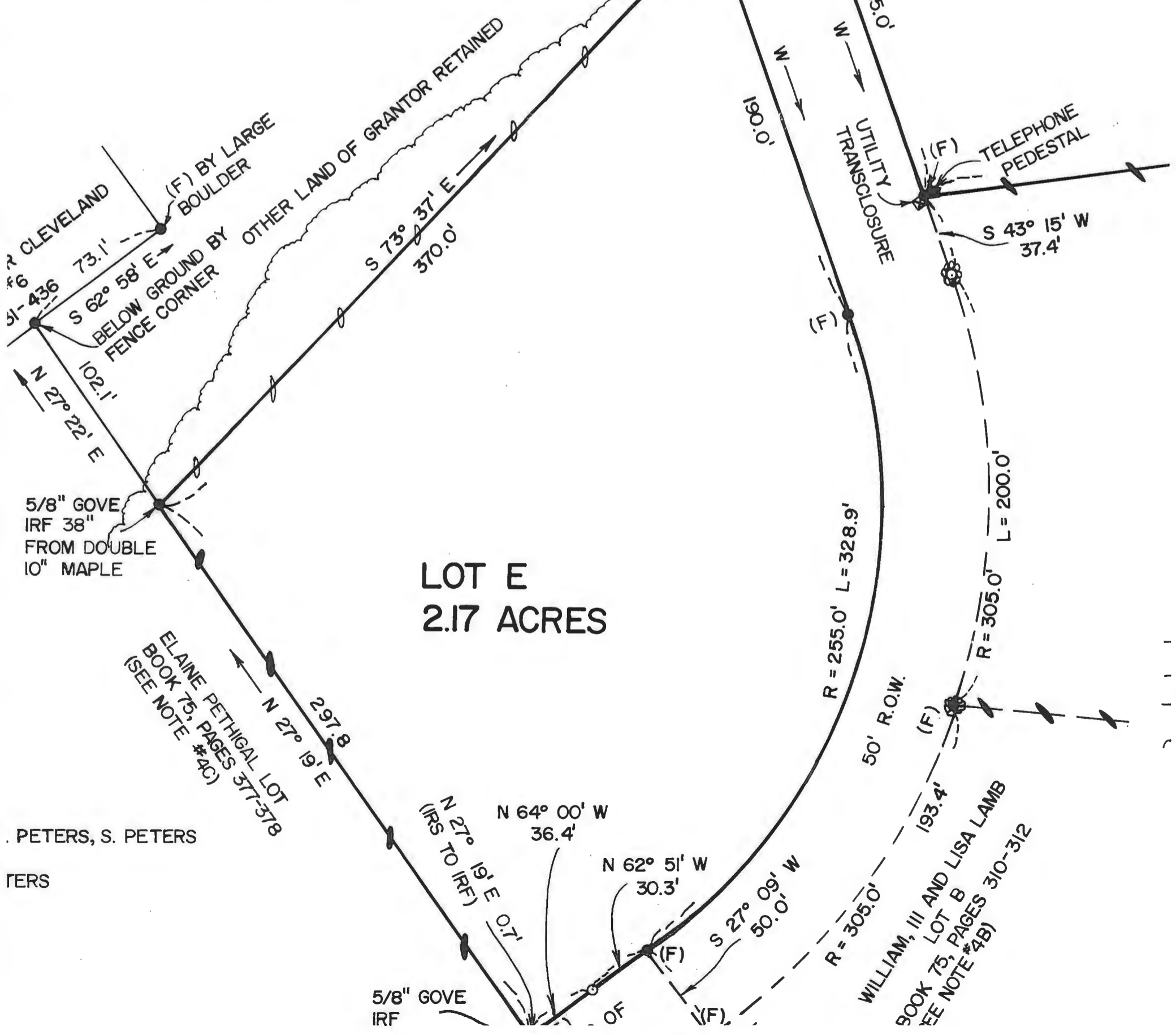
"MANUFACTURED HOUSING, INC. PROPERTY" DATED 10/26/94, MAP  
LAND SERVICES, INC. OF RECORD IN PLAT BOOK 3, PAGE 128,  
MAP #93-34 DATED 9/20/93 OF RECORD IN PLAT BOOK 3,

"LORANGER FARM" DATED 9/16/81 BY G. AND S. SURVEYORS, INC.  
BOOK 1, PAGE 60.

"LAND COMPANY, INC. PROPERTY" DATED 1/15/90, MAP #90-05  
YORS, INC. OF RECORD IN PLAT BOOK 3, PAGE 67.

JECT TO LAND USE PERMIT EC-5-2707, DATED 8/14/95, OF RECORD  
-152.

THE WOODS WERE BLAZED AND PAINTED ORANGE-RED 8/88 - 1/90,  
LOT C IN 9/93 AND NEW LINES BY THIS SURVEY IN 10/95.



**LOT E**  
**2.17 ACRES**

ELAINE PETHIGAL LOT  
BOOK 75, PAGES 377-378  
(SEE NOTE #4C)

WILLIAM, III AND LISA LAMB  
BOOK 75, PAGES 310-312  
(SEE NOTE #4B)

PETERS, S. PETERS

RENE AND CHERYL AUDET PROPERTY

TOWN HIGHWAY #36 (WILL GRIMES ROAD)  
(ASSUMED 3 ROD - 49.5' R.O.W.)

KENNETH AND M  
HARVEY PROPER

TO TOWN HIGHWAY #6

S 56° 15' E  
159.00'

S 54° 30' E  
84.50'

S 49° 10' E  
57.50'

N 41° 50' W N32  
59.00'

36.3

HOLE PUNCHED  
IN LEDGE

WINDY KNOB DRIVE (SEE NOTE 8)  
L=195.4' R=1178.46'

N33° 45' E  
24.75' TO C

L=203.7' R=1228.46'

4" BELOW  
GROUND

26.47'  
FROM C (F)

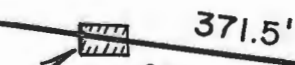
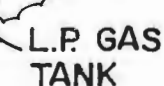
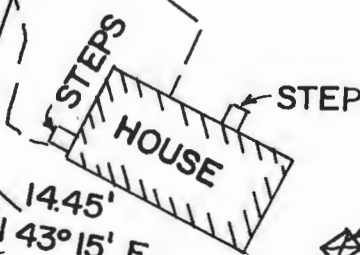
(SEE NOTE  
6)

JEFFREY TATRO AND  
THOMAS GRAVES PROPERTY  
LOT I  
(SEE NOTE 4C)  
BOOK 97, PAGES 334-335

LOT J  
2.47 ACRES TO C  
TOWN HIGHWAY  
(2.31 ACRES TO EDGE OF R.O.W.)

LEACH FIELD  
EASEMENT AREA  
FOR LOT J  
(RESERVED IN BOOK 97,  
PAGES 334-335)

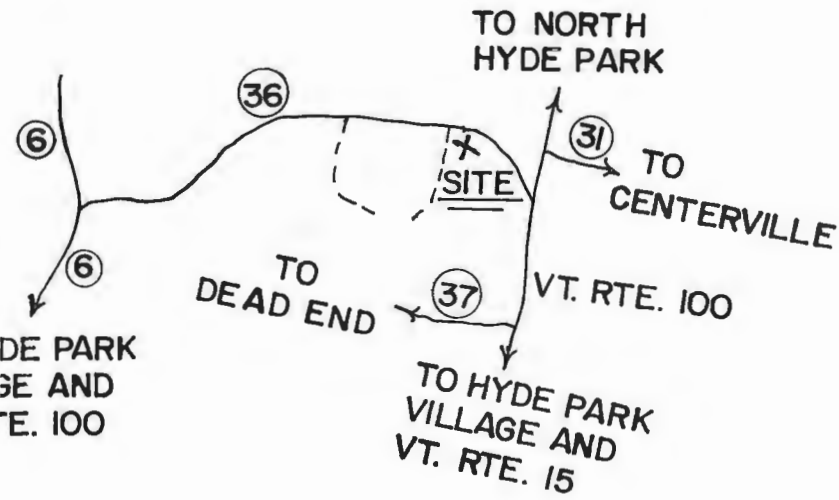
20' SEWER LINE  
EASEMENT



SHED IS AN ENCROACHMENT  
ON LOT J

ROBERT AND KAREN WESS

LOCATION MAP  
N.T.S.



REFERENCE  
TOWN AND  
COUNTY LAND RECORDS  
TO  
THE LAND COMPANY, INC.  
TO  
MURVEY'S MANUFACTURED HOUSING, INC.  
BOOK 59, PAGES 300-317 (11/25/92)  
BOOK 69, PAGES 298-299 (11/25/92)  
BOOK 64, PAGES 466-470 (5/30/91)

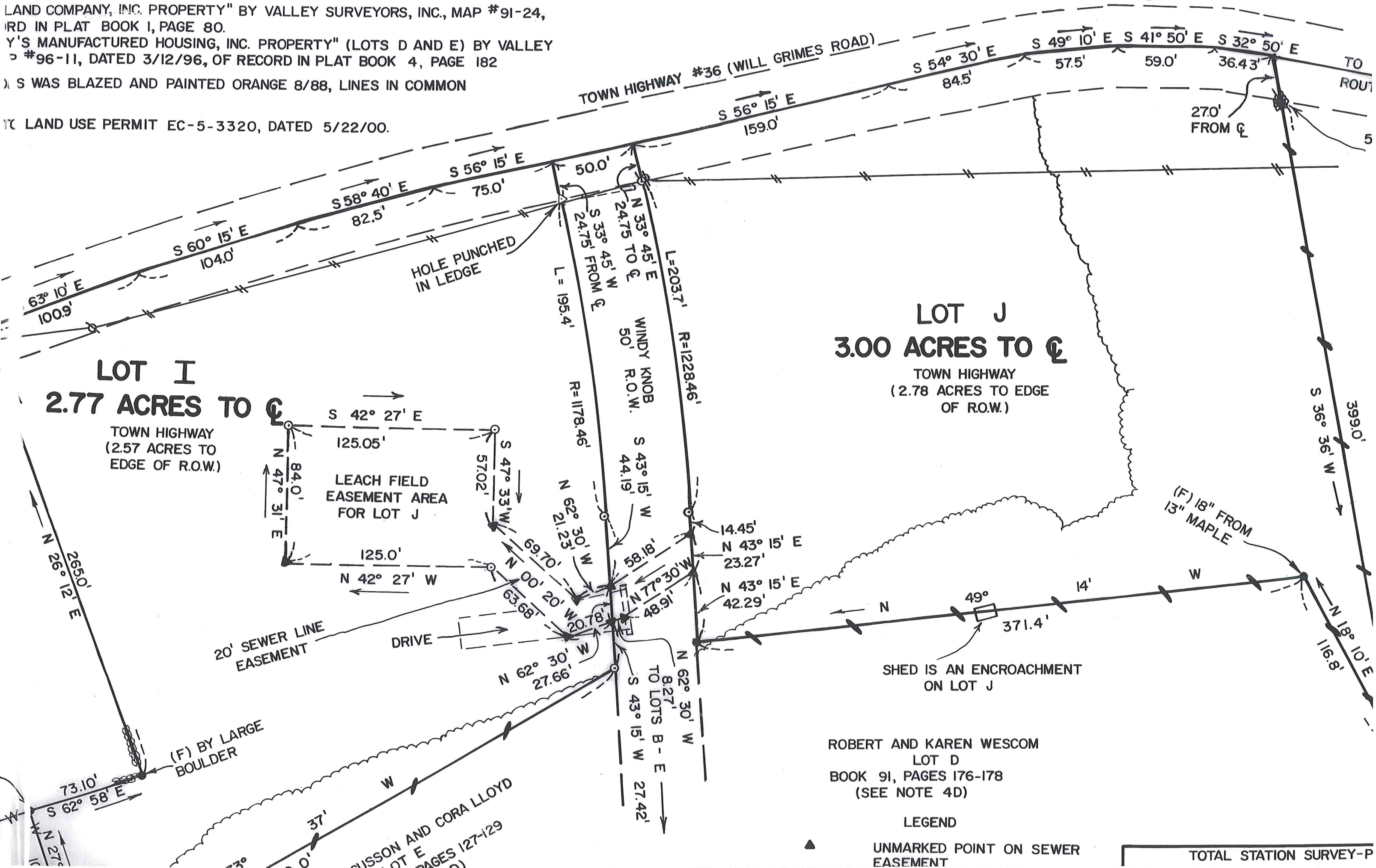
ALLEN CUSSON AND  
BARBARA LLOYD PROPERTY  
LOT E 127-129



LAND COMPANY, INC. PROPERTY" BY VALLEY SURVEYORS, INC., MAP #91-24,  
 RD IN PLAT BOOK 1, PAGE 80.  
 Y'S MANUFACTURED HOUSING, INC. PROPERTY" (LOTS D AND E) BY VALLEY  
 #96-11, DATED 3/12/96, OF RECORD IN PLAT BOOK 4, PAGE 182  
 WAS BLAZED AND PAINTED ORANGE 8/88, LINES IN COMMON

LAND USE PERMIT EC-5-3320, DATED 5/22/00.

*Slide 62*



**LOT I**  
**2.77 ACRES TO**

**LOT J**  
**3.00 ACRES TO**

TOWN HIGHWAY  
 (2.78 ACRES TO EDGE  
 OF R.O.W.)

ROBERT AND KAREN WESCOM  
 LOT D  
 BOOK 91, PAGES 176-178  
 (SEE NOTE 4D)

**LEGEND**

▲ UNMARKED POINT ON SEWER  
 EASEMENT

▬ TOTAL STATION SURVEY-P





State of Vermont  
Policy & Planning Division-Mapping Unit  
1 National Life Drive, Drawer 33  
Montpelier, VT 05633-5001  
<http://www.aot.state.vt.us>

*Agency of Transportation*

Telephone: 802-828-2600  
Fax: 802-828-2334

July 7, 2008

Chair, Selectboard  
Hyde Park, c/o Town Clerk  
PO Box 98  
Hyde Park, VT 05655

TO: TOWN CLERK and SELECTBOARD

As part of the Ancient Roads legislation, municipalities have the option of mass discontinuing their town highways that are not included on their town highway map by February 10, 2010.

The Mapping Unit has formalized documentation for a mass discontinuance with the creation of a document similar to the Certificate of Highway Mileage. This new document, the Certificate of Mass Discontinuance of Town Highways, provides a check list of the items required by Vermont Statutes Annotated, Title 19, Section 305(h). This document has been enclosed.

If a municipality decides to avail itself of the mass discontinuance provisions in Section 305(h), we request the Town fill out this document and return the original to VTrans, and file a copy with the Town Clerk. Please note that the decision to mass discontinue town highways as provided by V.S.A. Title 19, Section 305(h) is optional.

Feel free to contact me with any questions or comments regarding the Mass Discontinuance Certificate or the process. I can be reached via telephone at (802) 828-2600 or via email at [johnathan.croft@state.vt.us](mailto:johnathan.croft@state.vt.us).

Sincerely,

A handwritten signature in black ink, appearing to read "Johnathan Croft".

Johnathan Croft  
AOT GIS Database Administrator

Enc



**CERTIFICATE OF MASS DISCONTINUANCE OF TOWN HIGHWAYS**

YEAR ENDING FEBRUARY 10, 2009

District **6, 8**

Fill out form, make and file copy with the Town Clerk, and mail ORIGINAL, before February 20, 2009 to:  
Vermont Agency of Transportation, Policy and Planning Division, One National Life Drive, Montpelier, VT 05633.

We, the members of the legislative body of **HYDE PARK** in **LAMOILLE** County

on an oath state that the mass discontinuance of highways not on the official town highway map was performed according to Vermont Statutes Annotated, Title 19, Section 305(h), as follows:

---

CHECKLIST

The public informational hearing was warned in two public locations in town plus the town clerk's office 30 days prior to the hearing. Yes (copy of warning attached)

The warning and a transmittal memo were mailed return receipt requested more than 30 days before the informational hearing to each of the following:

- the municipal planning commission Yes (copy attached) Not Applicable
- the conservation commission in the municipality Yes (copy attached) Not Applicable
- the legislative body of each abutting municipality Yes (copy attached)
- the regional planning commission Yes (copy attached)
- the commissioner of forest, parks and recreation Yes (copy attached)

The public informational hearing was held on the following date.

The action was taken at a warned meeting. Yes (copy of warning attached)

**Effective date of Mass Discontinuance of town highways not on the official town highway map (include a copy of the meeting minutes).**

---

**SIGNATURES - PLEASE SIGN.**

Selectboard Members/  
Aldermen/ Trustees Signatures:

T/C/V Clerk Signature:

Date Filed:

Please sign ORIGINAL and return it for Transportation signature.

---

**AGENCY OF TRANSPORTATION  
ACKNOWLEDGEMENT OF RECEIPT OF MASS DISCONTINUANCE**

Signed copy will be returned to T/C/V Clerk.

RECORDED BY:

Representative, Agency of Transportation

DATE:

CERTIFICATE OF HIGHWAY MILEAGE

YEAR ENDING FEBRUARY 10, 2007

Vermont Agency of Transportation

MAR 19 2007

Fill out form, make and file copy with the Town Clerk, and mail ORIGINAL, before February 20, 2007 to: Vermont Agency of Transportation, Policy and Planning Division, Drawer 33, Montpelier, VT 05633.

We, the Selectmen or Aldermen or Trustees of HYDE PARK in LAMOILLE County

on an oath state that the mileage of highways, according to Title 19, V.S.A, Sec #305, added 1985, is as follows:

PART I - CHANGES TOTALS - Please fill in and calculate totals.

Table with 6 columns: Town Highways, Previous Mileage, Added Mileage, Subtracted Mileage, Total, Scenic Highways. Rows include Class 1, Class 1 Lane, Class 2, Class 3, State Highway, Class 4, Legal Trail, and Total.

* Mileage for Class 1 Lane, Class 4, and Legal Trail classifications is NOT included in total.

PART II - INFORMATION AND DESCRIPTION OF CHANGES SHOWN ABOVE.

- 1. NEW HIGHWAYS: Please attach Selectmen's "Certificate of Completion and Opening"
2. DISCONTINUED: Please attach SIGNED copy of proceedings (minutes of meeting)
3. RECLASSIFIED/REMEASURED: Please attach SIGNED copy of proceedings (minutes of meeting)
4. SCENIC HIGHWAYS: Please attach a copy of order designating/discontinuing Scenic Highways

IF THERE ARE NO CHANGES IN MILEAGE: Check box and sign below. [X]

PART III - SIGNATURES - PLEASE SIGN.

Selectmen/ Aldermen/ Trustees Signatures: [Signatures of Sept. Burrows, James Heath, Allen Curson]

T/C/V Clerk Signature: [Signature of Nancy Anderson] Date Filed: March 14, 2007

Please sign ORIGINAL and return it for Transportation signature.

AGENCY OF TRANSPORTATION APPROVAL: Signed copy will be returned to T/C/V Clerk.

APPROVED: [Signature] DATE: 4/10/2007
Representative, Agency of Transportation



State of Vermont  
Policy & Planning Division-Mapping Unit  
1 National Life Drive, Drawer 33  
Montpelier, VT 05633-5001  
<http://www.aot.state.vt.us>

*Agency of Transportation*

Telephone: 802-828-2600  
Fax: 802-828-2334

March 15, 2007

Chairperson, Board of Selectmen  
Hyde Park, c/o Town Clerk  
PO Box 98  
Hyde Park, VT 05655

TO: TOWN CLERK and SELECTBOARD

In early January, the Vermont Agency of Transportation mailed the annual Certificate of Highway Mileage to you for completion and return. To date, your town's certificate has not been received. We use this certificate to confirm highway mileage for the purpose of allocating state aid for town roads. If we do not receive a completed mileage certificate from you by March 30, we will assume there are no changes from last year's certificate and state aid will be based on those mileages.

The completed mileage certificate should be returned to:  
Vermont Agency of Transportation  
Policy & Planning Division - Mapping Unit  
1 National Life Drive, Drawer 33  
Montpelier, VT 05633-5001

Please feel free to contact me with any questions or comments regarding the Mileage Certificates or the process. I can be reached via telephone at (802) 828-2600 or via email at [johnathan.croft@state.vt.us](mailto:johnathan.croft@state.vt.us).

Sincerely,

A handwritten signature in black ink, appearing to read "Johnathan Croft".

Johnathan Croft  
AOT GIS Database Administrator

JFC/sem

cc: Mileage Certificate File





CERTIFICATE OF HIGHWAY MILEAGE  
YEAR ENDING FEBRUARY 10, 2006



Fill out form, make and file copy with the Town Clerk, and mail ORIGINAL, before February 20, 2006 to: VT Agency of Transportation, Program Development Division, Drawer 33, Montpelier, VT 05633.

We, the Selectmen or Aldermen or Trustees of HYDE PARK in LAMOILLE County

on an oath state that the mileage of highways, according to Title 19, V.S.A, Sec #305, added 1985, is as follows:

PART I - CHANGES TOTALS - Please fill in and calculate totals.

Town Highways	Previous Mileage	Added Mileage	Subtracted Mileage	Total	Scenic Highways
Class 1	0.000				0.000
* Class 1 Lane	0.000				
Class 2	13.650	0.17			0.000
Class 3	49.280		0.17		0.000
State Highway	9.492				0.000
* Class 4	8.620				0.000
<b>Total</b>	<b>72.422</b>				<b>0.000</b>

* Class 1 Lane Mileage and Class 4 is NOT included in total.

PART II - INFORMATION AND DESCRIPTION OF CHANGES SHOWN ABOVE.

- NEW HIGHWAYS: Please attach Selectmen's "Certificate of Completion and Opening".
- DISCONTINUED: Please attach SIGNED copy of proceedings (minutes of meeting).
- RECLASSIFIED/REMEASURED: Please attach SIGNED copy of proceedings (minutes of meeting).  
Class 2 Transfer - CL3 TH24 to CL2 TH6 (0.17 mi)
- SCENIC HIGHWAYS: Please attach a copy of order designating/discontinuing Scenic Highways.

IF THERE ARE NO CHANGES IN MILEAGE: Check box and sign below. [ ]

PART III - SIGNATURES - PLEASE SIGN.

Selectmen/ Aldermen/ Trustees Signatures: *Scott Arnold*  
*Allen Gibson*  
*William Deane*  
*James Beach*

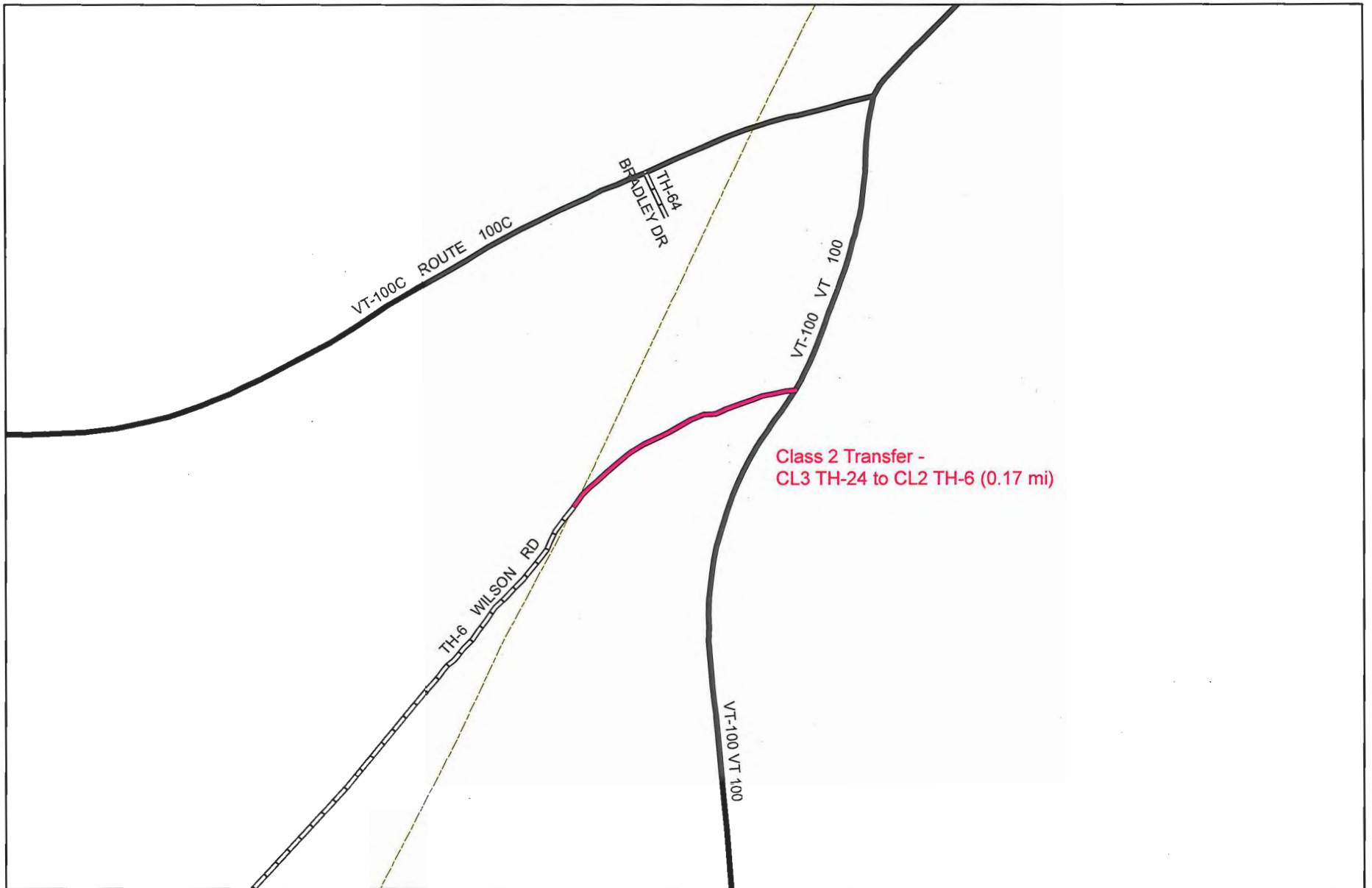
Clerk Signature: *Mary G Anderson* Date Filed: *4/11/06*

Please sign ORIGINAL and return it for Transportation signature.

AGENCY OF TRANSPORTATION APPROVAL: Signed copy will be returned to T/C/V Clerk.


APPROVED: *Johnathan Croft* DATE: *4/12/2006*  
 Representative, Agency of Transportation  
 Johnathan Croft





### Mileage Certificate Change 2006 -- HYDE PARK

Mapping Unit  
Policy & Planning Division  
Vermont Agency of Transportation -- March 2006



State of Vermont  
Policy & Planning Division-Mapping Unit  
1 National Life Drive, Drawer 33  
Montpelier, VT 05633-5001  
<http://www.aot.state.vt.us>

Agency of Transportation

Telephone: 802-828-2109  
Fax: 802-828-2334

March 1, 2006


Town Clerk, Town of Hyde Park  
PO Box 98  
Hyde Park, VT 05655

Dear Town Clerk:

In reviewing the 2006 Mileage Certificates, I noticed the mileages were incorrect for Hyde Park. I have enclosed a corrected certificate for the selectboard signatures.

Please let me know if you have any questions.


Sincerely,



Sara Moulton  
Mapping & GIS Specialist  
Email: [sara.moulton@state.vt.us](mailto:sara.moulton@state.vt.us)

Sara -

You're all set. Thanks,



**CERTIFICATE OF HIGHWAY MILEAGE**

**YEAR ENDING FEBRUARY 10, 2006**

Fill out form, make and file copy with the Town Clerk, and mail ORIGINAL, before February 20, 2006 to: VT Agency of Transportation, Program Development Division, Drawer 33, Montpelier, VT 05633.

We, the Selectmen or Aldermen or Trustees of HYDE PARK in LAMOILLE County

on an oath state that the mileage of highways, according to Title 19, V.S.A, Sec #305, added 1985, is as follows:

**PART I - CHANGES TOTALS - Please fill in and calculate totals.**

Town Highways	Previous Mileage	Added Mileage	Subtracted Mileage	Total	Scenic Highways
Class 1	0.000				0.000
* Class 1 Lane	0.000				
Class 2	13.650	0.17		13.82	0.000
Class 3	49.280		0.17	49.11	0.000
State Highway	9.492			9.492	0.000
* Class 4	8.620			8.620	0.000
<b>Total</b>	<b>72.422</b>			<b>72.422</b>	<b>0.000</b>

* Class 1 Lane Mileage and Class 4 is NOT included in total. Totals by S. Moulton 3/29/06

**PART II - INFORMATION AND DESCRIPTION OF CHANGES SHOWN ABOVE.**

1. NEW HIGHWAYS: Please attach Selectmen's "Certificate of Completion and Opening".

2. DISCONTINUED: Please attach SIGNED copy of proceedings (minutes of meeting).

3. RECLASSIFIED/REMEASURED: Please attach SIGNED copy of proceedings (minutes of meeting).  
Class 2 Transfer - CL3 TH24 to CL2 TH6 (0.17 mi)

4. SCENIC HIGHWAYS: Please attach a copy of order designating/discontinuing Scenic Highways.

IF THERE ARE NO CHANGES IN MILEAGE: Check box and sign below. [ ]

**PART III - SIGNATURES - PLEASE SIGN.**

Selectmen/ Aldermen/ Trustees Signatures: _____  
 _____  
 _____

Clerk Signature: _____ Date Filed: _____

Please sign ORIGINAL and return it for Transportation signature.

AGENCY OF TRANSPORTATION APPROVAL: Signed copy will be returned to T/C/V Clerk.

APPROVED: _____ DATE: _____  
 Representative, Agency of Transportation

State of Vermont  
Policy & Planning Division-Mapping Unit  
1 National Life Drive, Drawer 33  
Montpelier, VT 05633-5001  
<http://www.aot.state.vt.us>

*Agency of Transportation*

Telephone: 802-828-2109  
Fax: 802-828-2334

March 1, 2006

Town Clerk, **Town of Hyde Park**  
PO Box 98  
Hyde Park, VT 05655

Dear Town Clerk:

In reviewing the 2006 Mileage Certificates, I noticed the mileages were incorrect for Hyde Park. I have enclosed a corrected certificate for the selectboard signatures.

Please let me know if you have any questions.

Sincerely,



Sara Moulton  
Mapping & GIS Specialist  
Email: [sara.moulton@state.vt.us](mailto:sara.moulton@state.vt.us)



**AGENCY OF TRANSPORTATION  
POLICY AND PLANNING DIVISION – MAPPING UNIT  
1 NATIONAL LIFE DRIVE, DRAWER 33  
MONTPELIER, VT 05633**

**FAX COVER SHEET  
Fax: (802) 828-2334**

To: Town Clerk, Hyde Park  
Tel: 802-888-2300 Fax: 802-888-6878

From: Sara Moulton, Mapping and GIS Specialist *SLM*  
Tel: 802-828-2109 Email: sara.moulton@state.vt.us

Date: March 1, 2006

Subject: 2006 Mileage Certificate

Total Pages: 2

Comments: In reviewing the 2006 Mileage Certificates, I noticed the mileages were incorrect for Hyde Park. I am faxing a corrected certificate and will be mailing the original for the selectboard signatures.

Please let me know if you have any questions.

JOB STATUS REPORT

TIME : 03/01/2006 08:22  
NAME : MED MAN  
FAX# : 603-695-7017  
TEL# : 603-695-7537  
SER.# : BR02J2511031

DATE, TIME	03/01 08:22
FAX NO./NAME	918028886878--13744
DURATION	00:00:00
PAGE(S)	00
RESULT	BUSY
MODE	STANDARD

BUSY: BUSY/NO RESPONSE

AGENCY OF TRANSPORTATION  
POLICY AND PLANNING DIVISION - MAPPING UNIT  
1 NATIONAL LIFE DRIVE, DRAWER 33  
MONTPELIER, VT 05633

FAX COVER SHEET  
Fax: (802) 828-2334

To: Town Clerk, Hyde Park  
Tel: 802-888-2300 Fax: 802-888-6878

From: Sara Moulton, Mapping and GIS Specialist *SM*  
Tel: 802-828-2109 Email: sara.moulton@state.vt.us

Date: March 1, 2006

Subject: 2006 Mileage Certificate

Total Pages: 2

Comments: In reviewing the 2006 Mileage Certificates, I noticed the mileages were incorrect for Hyde Park. I am faxing a corrected certificate and will be mailing the original for the selectboard signatures.

Please let me know if you have any questions.

JOB STATUS REPORT

TIME : 03/01/2006 07:30  
NAME : MED MAN  
FAX# : 603-695-7017  
TEL# : 603-695-7537  
SER.# : BR02J2511031

DATE, TIME	03/01 07:30
FAX NO./NAME	918028886878--13744
DURATION	00:00:00
PAGE(S)	00
RESULT	BUSY
MODE	STANDARD

BUSY: BUSY/NO RESPONSE

AGENCY OF TRANSPORTATION  
POLICY AND PLANNING DIVISION - MAPPING UNIT  
1 NATIONAL LIFE DRIVE, DRAWER 33  
MONTPELIER, VT 05633

FAX COVER SHEET  
Fax: (802) 828-2334

To: Town Clerk, Hyde Park  
Tel: 802-888-2300 Fax: 802-888-6878

From: Sara Moulton, Mapping and GIS Specialist *SM*  
Tel: 802-828-2109 Email: sara.moulton@state.vt.us

Date: March 1, 2006

Subject: 2006 Mileage Certificate

Total Pages: 2

Comments: In reviewing the 2006 Mileage Certificates, I noticed the mileages were incorrect for Hyde Park. I am faxing a corrected certificate and will be mailing the original for the selectboard signatures.

Please let me know if you have any questions.

CERTIFICATE OF HIGHWAY MILEAGE

YEAR ENDING FEBRUARY 10, 2006

Fill out form, make and file copy with the Town Clerk, and mail ORIGINAL, before February 20, 2006 to: VT Agency of Transportation, Program Development Division, Drawer 33, Montpelier, VT 05633.

We, the Selectmen or Aldermen or Trustees of HYDE PARK in LAMOILLE County

on an oath state that the mileage of highways, according to Title 19, V.S.A, Sec #305, added 1985, is as follows:

PART I - CHANGES TOTALS - Please fill in and calculate totals.

INCORRECT NUMBERS

Table with 6 columns: Town Highways, Previous Mileage, Added Mileage, Subtracted Mileage, Total, Scenic Highways. Rows include Class 1, Class 1 Lane, Class 2, Class 3, State Highway, Class 4, and Total. Handwritten values: 0.17 in Added Mileage for Class 2 and Subtracted Mileage for Class 3.

* Class 1 Lane Mileage and Class 4 is NOT included in total.

PART II - INFORMATION AND DESCRIPTION OF CHANGES SHOWN ABOVE.

- 1. NEW HIGHWAYS: Please attach Selectmen's "Certificate of Completion and Opening".
2. DISCONTINUED: Please attach SIGNED copy of proceedings (minutes of meeting).
3. RECLASSIFIED/REMEASURED: Please attach SIGNED copy of proceedings (minutes of meeting). Class 2 Transfer - CL3 TH24 to CL2 TH6 (0.17 mi)
4. SCENIC HIGHWAYS: Please attach a copy of order designating/discontinuing Scenic Highways.

IF THERE ARE NO CHANGES IN MILEAGE: Check box and sign below. [ ]

PART III - SIGNATURES - PLEASE SIGN.

Selectmen/ Aldermen/ Trustees Signatures: _____

Clerk Signature: _____ Date Filed: _____

Please sign ORIGINAL and return it for Transportation signature.

AGENCY OF TRANSPORTATION APPROVAL: Signed copy will be returned to T/C/V Clerk.

APPROVED: _____ DATE: _____ Representative, Agency of Transportation

**MILEAGE SUMMARY**

CLASS 2

TH-1	7.350
TH-2	0.280
TH-3	4.530
TH-4	1.200
TH-5	0.290
TH-6	0.170

TOTAL CLASS 2 13.820

CLASS 3

TOTAL CLASS 3 49.110

**TOTAL TOWN 62.930**

STATE HIGHWAY

VT-15	2.892
VT-100	6.513
VT-100C	0.087

TOTAL STATE HIGHWAY 9.492 ✓

**TOTAL STATE 9.492**

**TOTAL, TRAVELED HIGHWAYS, FEB. 10, 2006: 72.422**

(Excludes Class 4 Mileage)



CTCODE: 0805

HYDE PARK, Lamoille County

TOWN HWY. NO.	LENGTH IN MILES				
	CLASS 3	CLASS 4			
6	4.500		37	0.400	
7	7.800		38	0.350	(0.850)
8	0.250		39	0.270	(0.030)
9		(0.330)	40	0.750	
10	1.650		41	0.450	
11		(0.200)	42		(0.050)
12		(0.500)	43	0.040	
13	2.700		44	0.700	
14	0.320		45		(0.100)
15	0.220	(1.980)	46	1.750	
16	1.710		47	0.150	
17	0.500		48	0.200	
18	0.160		49	1.000	
19	0.160		50	3.350	(0.380)
21	0.450		51	0.050	(0.100)
22		(0.440)	52	0.080	
23		(0.250)	53	1.800	
25	0.260	(0.140)	54	0.150	
26	2.500		55	0.100	
27		(0.050)	56	0.150	(0.200)
29	0.230	(0.070)	57	0.500	
30	0.580	(0.320)	58	1.300	
31	0.800	(0.400)	59	0.940	(0.550)
* 31		(0.020)	60	0.740	(0.560)
32	0.200		61	0.150	
33	0.150		62		(0.040)
34	0.090		63	0.100	
35	0.450		64	0.350	
36	1.400		65	0.080	

TOWN HWY. NO.	LENGTH IN MILES	
	CLASS 3	CLASS 4
66	0.100	
67	0.200	
68	0.260	
69	0.090	
70	0.060	
71	0.140	
72		(0.060)
73		(0.050)
74	0.120	
75	0.550	(0.540)
76		(0.300)
77	0.210	
78	0.570	(0.110)
79	0.360	
80	0.170	
81	0.620	
82	0.120	
83	0.110	
84	0.180	
86	0.150	
87	0.410	
88	0.730	
89	0.310	
90	0.180	
91	0.400	
92	0.090	
<b>TOTAL</b>	<b>49.110</b>	<b>8.620</b>

* Portion of this town highway is Class 3, but is functionally Class 4

UA 1

**MILEAGE SUMMARY**

CLASS 2

TH-1	0.850
TH-2	0.150
TH-4	1.200
TH-5	0.290

OK

TOTAL CLASS 2 2.490 ✓

CLASS 3

TOTAL CLASS 3 2.900

**TOTAL TOWN 5.390 ✓**

STATE HIGHWAY

VT-15	1.720
VT-100	0.512

TOTAL STATE HIGHWAY 2.232

**TOTAL STATE 2.232 ✓**

**TOTAL, TRAVELED HIGHWAYS, FEB. 10, 2006: 7.622 ✓**

(Excludes Class 4 Mileage)

3/8/06

CTCODE: 0805

HYDE PARK, Lamoille County

TOWN HWY. NO.	LENGTH IN MILES	
	CLASS 3	CLASS 4
6	0.700	
59	0.350	(0.120)
60	0.740	(0.060)
64	0.350	
65	0.080	
66	0.100	
67	0.200	
68	0.260	
69	0.090	
71	0.030	
<b>TOTAL</b>	<b>2.900</b> ✓	<b>0.180</b> ✓

OK

3/8/06





**CERTIFICATE OF HIGHWAY MILEAGE  
YEAR ENDING FEBRUARY 10, 2005**

Fill out form, make and file copy with the Town Clerk, and mail ORIGINAL, before February 20, 2005 to: VT Agency of Transportation, Program Development Division, Drawer 33, Montpelier, VT 05633.

We, the Selectmen or Aldermen or Trustees of **HYDE PARK** in **LAMOILLE** County on an oath state that the mileage of highways, according to Title 19, V.S.A, Sec #305, added 1985, is as follows:

**PART I - CHANGES TOTALS - Please fill in and calculate totals.**

Town Highways	Previous Mileage	Added Mileage	Subtracted Mileage	Total	Scenic Highways
Class 1	0.000				0.000
* Class 1 Lane	0.000				
Class 2	13.650				0.000
Class 3	49.280				0.000
State Highway	9.492				0.000
* Class 4	8.620				0.000
<b>Total</b>	<b>72.422</b>				<b>0.000</b>

* Class 1 Lane Mileage and Class 4 is NOT included in total.

**PART II - INFORMATION AND DESCRIPTION OF CHANGES SHOWN ABOVE.**

- NEW HIGHWAYS:** Please attach Selectmen's "Certificate of Completion and Opening".
- DISCONTINUED:** Please attach SIGNED copy of proceedings (minutes of meeting).
- RECLASSIFIED/REMEASURED:** Please attach SIGNED copy of proceedings (minutes of meeting).
- SCENIC HIGHWAYS:** Please attach a copy of order designating/discontinuing Scenic Highways.

IF THERE ARE NO CHANGES IN MILEAGE: Check box and sign below. [X]

**PART III - SIGNATURES - PLEASE SIGN.**

Selectmen/ Aldermen/ Trustees Signatures:

*Scott Grunwald*  
*Merrill E. Locke*  
*Alex Cysner*  
*William W. Joseph*

Clerk Signature:

*Nancy Anderson*

Date Filed:

*3/7/05*

Please sign ORIGINAL and return it for Transportation signature.

AGENCY OF TRANSPORTATION APPROVAL:

Signed copy will be returned to T/C/V Clerk.

APPROVED:

*Michael D. Roberts*  
Representative, Agency of Transportation

DATE:

*May 20, 2005*

CERTIFICATE OF HIGHWAY MILEAGE

YEAR ENDING FEBRUARY 10, 2004

Fill out form, make and file copy with the Town Clerk, and mail ORIGINAL, before February 20, 2004 to: VT Agency of Transportation, Program Development Division, Drawer 33, Montpelier, VT 05633.

We, the Selectmen or Aldermen or Trustees of HYDE PARK in LAMOILLE County

on an oath state that the mileage of highways, according to Title 19, V.S.A, Sec #305, added 1985, is as follows

PART I - CHANGES TOTALS - Please fill in and calculate totals.

Table with 6 columns: Town Highways, Previous Mileage, Added Mileage, Subtracted Mileage, Total, Scenic Highways. Rows include Class 1, Class 1 Lane, Class 2, Class 3, State Highway, Class 4, and Total.

* Class 1 Lane Mileage and Class 4 is NOT included in total.

PART II - INFORMATION AND DESCRIPTION OF CHANGES SHOWN ABOVE.

- 1. NEW HIGHWAYS: Please attach Selectmen's "Certificate of Completion and Opening".
2. DISCONTINUED: Please attach SIGNED copy of proceedings (minutes of meeting).
3. RECLASSIFIED/REMEASURED: Please attach SIGNED copy of proceedings (minutes of meeting).
4. SCENIC HIGHWAYS: Please attach a copy of order designating/discontinuing Scenic Highways.

IF THERE ARE NO CHANGES IN MILEAGE: Check box and sign below. [X]

PART III - SIGNATURES - PLEASE SIGN.

Selectmen/ Aldermen/ Trustees Signatures:

Handwritten signatures: Kenneth A. Lavery, Scott Plummer, Russell Jayman, Allen Ayres.

Clerk Signature:

Handwritten signature: Mary Anderson Merrill & Joche, Date Filed: 2/25/04

Please sign ORIGINAL and return it for Transportation signature.

AGENCY OF TRANSPORTATION APPROVAL: Signed copy will be returned to T/C/V Clerk.

APPROVED:

Handwritten signature: M. Eling, Representative, Agency of Transportation

DATE:

Handwritten date: 3/1/04



CERTIFICATE OF HIGHWAY MILEAGE

YEAR ENDING FEBRUARY 10, 2003

Fill out form, make and file copy with the Town Clerk, and mail ORIGINAL, before February 20, 2003 to: VT Agency of Transportation, Technical Services Division, Drawer 33, Montpelier, VT 05633.

We, the Selectmen or Aldermen or Trustees of HYDE PARK in LAMOILLE County

on an oath state that the mileage of highways, according to Title 19, V.S.A, Sec #305, added 1985, is as follows

PART I - CHANGES - TOTALS - Please fill in and calculate totals.

Town Highways	Previous Mileage	Added Mileage	Subtracted Mileage	Total	Scenic Highways
Class 1	0.000			0.000	0.000
* Class 1 Lane	0.000			0.000	
Class 2	13.650			13.650	0.000
Class 3	49.280			49.280	0.000
State Highway	9.492			9.492	0.000
* Class 4	8.620			8.620	0.000
Total.	72.422			72.422	0.000

* Class 1 Lane Mileage and Class 4 is NOT included in total.

PART II - INFORMATION AND DESCRIPTION OF CHANGES SHOWN ABOVE.

- NEW HIGHWAYS: Please attach Selectmen's "Certificate of Completion and Opening".
- DISCONTINUED: Please attach SIGNED copy of proceedings (minutes of meeting).
- RECLASSIFIED/REMEASURED: Please attach SIGNED copy of proceedings (minutes of meeting).
- SCENIC HIGHWAYS: Please attach a copy of order designating/discontinuing Scenic Highways.

IF THERE ARE NO CHANGES IN MILEAGE: Check box and sign below.

PART III - SIGNATURES - PLEASE SIGN.

Selectmen/ Aldermen/ Trustees Signatures:

Handwritten signatures of Kenneth A. Loring, Deborah C. Giddings, Scott Sturdivant, and Merrill E. Locke.

Clerk Signature:

Handwritten signature of Mary Anderson.

Date Filed: Feb. 20, 2003

Please sign ORIGINAL and return it for Transportation signature.

AGENCY OF TRANSPORTATION APPROVAL: Signed copy will be returned to T/C/V Clerk.

APPROVED:

Handwritten signature M. Elmg and text Representative, Agency of Transportation

DATE: 2/20/03

CERTIFICATE OF HIGHWAY MILEAGE

YEAR ENDING FEBRUARY 10, 2002

Fill out form, make and file copy with the Town Clerk, and mail ORIGINAL, before February 20, 2002 to: VT Agency of Transportation, Technical Services Division, Drawer 33, Montpelier, VT 05633.

We, the Selectmen or Aldermen or Trustees of HYDE PARK in LAMOILLE County

on an oath state that the mileage of highways, according to Title 19, V.S.A, Sec #305, added 1985, is as follows


PART I - CHANGES TOTALS - Please fill in and calculate totals.

Town Highways	Previous Mileage	Added Mileage	Subtracted Mileage	Total	Scenic Highways
Class 1	0.000				0.000
* Class 1 Lane	0.000				
Class 2	13.650			13.650	0.000
Class 3	49.280			49.280	0.000
State Highway	9.492			9.492	0.000
* Class 4	8.620			8.620	0.000
<b>Total</b>	<b>72.422</b>			<b>72.422</b>	<b>0.000</b>

* Class 1 Lane Mileage and Class 4 is NOT included in total.

PART II - INFORMATION AND DESCRIPTION OF CHANGES SHOWN ABOVE.

- NEW HIGHWAYS: Please attach Selectmen's "Certificate of Completion and Opening".
- DISCONTINUED: Please attach SIGNED copy of proceedings (minutes of meeting).
- RECLASSIFIED/REMEASURED: Please attach SIGNED copy of proceedings (minutes of meeting).
- SCENIC HIGHWAYS: Please attach a copy of order designating/discontinuing Scenic Highways.



IF THERE ARE NO CHANGES IN MILEAGE: Check box and sign below. [X]

PART III - SIGNATURES - PLEASE SIGN.

Selectmen/ Aldermen/ Trustees Signatures:

*Lynette A. Lacey*  
*Deanna Gudkins*  
*Stephanie Bourdeau*  
*Merill E. Focke*

Clerk Signature:

*Mary Anderson*

Date Filed:

*2/25/02*

Please sign ORIGINAL and return it for Transportation signature.

AGENCY OF TRANSPORTATION APPROVAL:

Signed copy will be returned to T/C/V Clerk.


APPROVED:

*Michael Delamater*  
 Representative, Agency of Transportation

DATE:

*2/26/02*

CERTIFICATE OF HIGHWAY MILEAGE  
YEAR ENDING FEBRUARY 10, 2001



Fill out form, make and file copy with the Town Clerk, and mail ORIGINAL, before February 20, 2001 to: VT Agency of Transportation, Technical Services Division, Drawer 33, Montpelier, VT 05633.

We, the Selectman or Trustee or Alderman of HYDE PARK in LAMOILLE

County

on an oath state that the mileage of highways, according to Title 19, V.S.A, Sec #305, added 1985, is as follows

PART I - CHANGES TOTALS - Please fill in and calculate totals.

Town Highways	Previous Mileage	Added Mileage	Substracted Mileage	Total	Scenic Highways
Class 1	0.000			0.000	0.000
* Class 1 Lane	0.000			0.000	
Class 2	13.650			13.650	0.000
Class 3	49.280			49.280	0.000
State Highway	9.492			9.292	0.000
* Class 4	8.620			8.620	0.000
<b>Total</b>	<b>72.422</b>			<b>72.422</b>	<b>0.000</b>

* Class 1 Lane Mileage and Class 4 is NOT included in total.

PART II - INFORMATION AND DESCRIPTION OF CHANGES SHOWN ABOVE.

- NEW HIGHWAYS: Please attach Selectman's "Certificate of Completion and Opening".
- DISCONTINUED: Please attach SIGNED copy of proceedings (minutes of meeting).
- RECLASSIFIED/REMEASURED: Please attach SIGNED copy of proceedings (minutes of meeting).
- SCENIC HIGHWAYS: Please attach a copy of order designating/discontinuing Scenic Highways.

IF THERE ARE NO CHANGES IN MILEAGE: Check box and sign below. [X]

PART III - SIGNATURES - PLEASE SIGN.

Selectman/ Alderman/ Trustees Signatures

*[Handwritten signatures]*

Clerk Signagture:

*Nancy Anderson*

Date Filed:

3/1/2001

Please sign ORIGINAL and return it for Transportation signature.

AGENCY OF TRANSPORTATION APPROVAL:

Signed copy will be returned to T/C/V Clerk.

APPROVED:

*John H. Keh*  
Representative, Agency of Transportation

DATE:

7 Mar 01



**CERTIFICATE OF HIGHWAY MILEAGE**

**YEAR ENDING FEBRUARY 10, 2000**

Fill out form, make and file copy with the Town Clerk, and mail ORIGINAL, before February 20, 2000 to: VT Agency of Transportation, Technical Services Division, Drawer 33, Montpelier, VT 05633.

We, the Selectman or Trustee or Alderman of **HYDE PARK** in **LAMOILLE** County

on an oath state that the mileage of highways, according to Title 19, V.S.A, Sec #305, added 1985, is as follows:

**PART I - CHANGES TOTALS - Please fill in and calculate totals.**

Town Highways	Previous Mileage	Added Mileage	Subtracted Mileage	Total	Scenic Highways
Class 1	0.000			0.000	0.000
* Class 1 Lane	0.000			0.000	
Class 2	13.650			13.650	0.000
Class 3	49.190	0.090		49.280	0.000
State Highway	9.492			9.492	0.000
* Class 4	8.770		0.150	8.620	0.000
<b>Total</b>	<b>72.332</b>			<b>72.422</b>	<b>0.000</b>

* Class 1 Lane Mileage and Class 4 is NOT included in total.

**PART II - INFORMATION AND DESCRIPTION OF CHANGES SHOWN ABOVE.**

- NEW HIGHWAYS:** Please attach Selectman's "Certificate of Completion and Opening".  
Please see attached Certificate of Completion and Opening and the Warranty Deed from Robert and Donna Mead to the Town of Hyde Park.
- DISCONTINUED:** Please attach SIGNED copy of proceedings (minutes of meeting).  
Please see a copy of the attached order discontinuing a portion of Town Highway #12, also known as Jane Anne Road.
- RECLASSIFIED/REMEASURED:** Please attach SIGNED copy of proceedings (minutes of meeting).
- SCENIC HIGHWAYS:** Please attach a copy of order designating/discontinuing Scenic Highways.

RECEIVED  
FEB 18 2000  
TECHNICAL SERVICES

IF THERE ARE NO CHANGES IN MILEAGE: Check box and sign below. [ ]

**PART III - SIGNATURES - PLEASE SIGN.**

Selectman/ Alderman/ Trustees Signatures: Renneth A. Lawrence  
Margaret E. Foché  
George A. McLaughlin D.F.  
Robert R. Jones

Clerk Signature: Mary Anderson Date Filed: February 17, 2000

Please sign ORIGINAL and return it for Transportation signature.

AGENCY OF TRANSPORTATION APPROVAL: Signed copy will be returned to T/C/V Clerk.  
APPROVED: John F. Hill DATE: 1 Mar 00  
Representative, Agency of Transportation

WARRANTY DEED

KNOW ALL MEN BY THESE PRESENTS That We, ROBERT W. MEAD and DONNA L. MEAD, of Hyde Park in the County of Lamoille and State of Vermont, Grantors, in the consideration of one dollar and other good and valuable consideration paid to our full satisfaction by TOWN OF HYDE PARK, a municipal corporation having an office and principal place of business at the Hyde Park Town Clerk's Office in the Town of Hyde Park in the County of Lamoille and State of Vermont, Grantee, by these presents do freely GIVE, GRANT, SELL, CONVEY & CONFIRM unto the said Grantee, TOWN OF HYDE PARK, and its successors and assigns forever, a certain piece of land in Hyde Park in the County of Lamoille and State of Vermont, described as follows, viz:

Being a part of all and the same lands and premises as was deeded to Robert W. Mead and Donna L. Mead by the Warranty Deed of Kenneth E. Mead and Jennie M. Mead dated February 14, 1985 and recorded in Book 51, Pages 609-610 of Hyde Park Land Records; being a strip of land fifty feet in width and being twenty-five feet on each side of the following described centerline:

Beginning at the center of Town Highway #39 at a point which is 193 feet northeasterly of the southerly corner of the property of the Grantors and the easterly corner of the Jennie Mead property;

Thence N 59° W a distance of 58 feet;

Thence on a curve to the right having a radius of 104.1 feet a distance of 93.2 feet;

Thence N 8° 12' W a distance of 216 feet;

Thence on a curve to the left having a radius of 547.7 feet a distance of 198.8 feet;

Thence N 20° 54' W a distance of 50 feet;

Thence on a curve to the right having a radius of 95.4 feet a distance of 92.1 feet

Thence N 26° 26' E a distance of 60 feet to the boundary of Lot 8 in this development.

A rectangular parcel of land is also conveyed to create a turnaround area. That parcel is described as follows:

Beginning at the southerly corner of Lot #3, now owned by ~~Flowers~~, referenced by an iron pin;

~~(A) Alexander (B)~~

Thence N 63° 34' W a distance of 35 feet to a point referenced by an iron pin;

Thence S 26° 26' W a distance of 50 feet to a point referenced by an iron pin;

Thence S 63° 34' E a distance of 37.2 feet to a point referenced by an iron pin;

Thence N 26° 26' E a distance of 50 feet to the place of beginning.

Being a parcel of land containing .87 acres, more or less, on which is constructed a roadway.

This deed is made for the purpose of allowing the Town of Hyde Park to accept said property as a public highway which will serve five lots in the so-called Mead development, which are permitted under Subdivision Permit EC-5-2303, which lots are subject to the conditions of that permit.

Reference is hereby made to the above deed and its record and to all former deeds and their records for a more complete description of the property conveyed herein. Reference is also made to a survey map entitled "Robert & Donna Mead, '5 Lot Subdivision," Hyde Park, Vermont," dated November, 1992 and filed in Map Book 3, Page 122 of Hyde Park Map Records.

TO HAVE AND TO HOLD said granted premises, with all the privileges and appurtenances thereof, to the said Grantee, TOWN OF HYDE PARK, and its successors and assigns, to their own use and behoof forever;

And We, the said Grantors, ROBERT W. MEAD and DONNA L. MEAD, for ourselves and our heirs, executors, and administrators, do covenant with the said Grantee, TOWN OF HYDE PARK, that until the ensealing of these presents, we are the sole owners of the premises, and have good right and title to convey the same in manner aforesaid, that they are FREE FROM EVERY ENCUMBRANCE; and we hereby engage to WARRANT and DEFEND the same against all lawful claims whatever.

IN WITNESS WHEREOF, We hereunto set our hands and seals this 22 day of August, 1999.

In Presence of:

Mary E. Brankfurter  
Steven B. Parsons

Robert W. Mead  
ROBERT W. MEAD  
Donna L. Mead  
DONNA L. MEAD

STATE OF VERMONT  
LAMOILLE COUNTY, SS.

At Morrystown, in said County, this 22nd day of August, 1999, Robert W. Mead and Donna L. Mead personally appeared and they acknowledged this instrument, by them sealed and subscribed, to be their free acts and deeds.

Before me: Mary E. Brankfurter  
Notary Public

Vermont Property Transfer Tax  
32 V.S.A. Chap. 231  
-ACKNOWLEDGEMENT-  
Return Rec'd. - Tax Paid - Board of Health Cert. Rec'd.  
Vt. Land Use & Development Plans Act Cert. Rec'd.  
Return No. 92-99  
Signed Mary Anderson Clerk  
Date August 23, 1999

Hyde Park Town Clerk's Office August 23, A.D. 1999 at 1 o'clock 05 minutes P.M.  
Received for recording a deed of which the foregoing is a true record.

Attest: Mary Anderson Town Clerk

STATE OF VERMONT

TOWN OF HYDE PARK

LAMOILLE COUNTY, SS.

**Order Discontinuing A Portion Of Town Highway #12,  
Also Known As Jane Anne Road**

On July 14, 1999, at 6:00 PM, a duly noticed site inspection of a part of Town Highway #12 was made by the Selectboard of the Town of Hyde Park. A duly noticed public hearing was then held on July 14, 1999 at 7:00 PM at the Hyde Park Town Offices regarding the discontinuance of a part of Town Highway #12.

**Section A. Findings of Fact**

Based upon the site inspection and the evidence presented at the public hearing on July 14, 1999, the Selectboard of the Town of Hyde Park makes the following findings of fact:

1. Town Highway #12 has not been used as a public highway for many years.
2. There was no evidence presented at the hearing as to when Town Highway #12 was last used as a public highway.
3. Town Highway #12 does not provide access to any public or private recreational areas.
4. For the section of Town Highway #12 that is being discontinued by this order, there are other means of access to private parcels that abut the portion of Town Highway #12 that is being discontinued.
5. There was no evidence presented at the hearing opposing the discontinuance of Town Highway #12.
6. The public good, necessity and convenience of the inhabitants of the Town of Hyde Park



requires that a portion of Town Highway #12 as described below be discontinued.

**Section B. Method of Notifying Parties**

Notice of the hearing and site visit that were held on July 14, 1999, was given by certified mail, return receipt requested, to the following parties:

- Michael Lajoie
- Franklin Lamoille Bank
- Norman & Noreen Prive
- Vermont Department of Taxes
- Doris Palumbo
- Morrisville Water & Light Department
- Eloise McKinley
- VT Department of Forests, Parks & Recreation
- James Merikangas & Joseph Crisco III
- Lawrence, Jeannette, Marie, Gertrude & Andrew Lepine
- Thomas J. Hirchak III
- James & Kathleen Merikangas
- Hyde Park Municipal Planning Commission
- Vermont Electric Cooperative, Inc.
- Union Bank
- James & Ana Galvin
- Vermont National Bank

A copy of the notice was posted in the Town Offices, and a copy was published in the News & Citizen, a newspaper of general circulation in the area.

At the time and place set forth in the notice, the Selectboard took testimony from Frederick Woeckner, Esq. and Walter Urie. The property owners, other interested parties and other members of the public were given an opportunity to cross-examine the witnesses, to give testimony on their own behalf and to present their own witnesses.

**Section C. Order**

It is ordered that the portion of Town Highway #12 that begins at the intersection of the Doris





Palumbo property line and the Eloise McKinley property line and runs in a generally northeasterly direction to the property line of the Merikangas property that is depicted as 811 feet along Town Highway #12 and 801 feet along Town Highway #12 of a survey map entitled "Survey Plat of Doris Palumbo Prop. McKinstry Hill, Hyde Park, VT" prepared by Allen J. Newton, Registered Land Surveyor, recorded in Map Book _____ at Page _____ of the Hyde Park Land Records. This order shall not in any way affect private property rights.

Dated at Hyde Park, Vermont, this 1st day of September, 1999.

Selectboard, Hyde Park

*Kenneth A. Laury*  
*Merill E. Locke*  
*Stephanie A. Bourdeau*  
*Robert R. Jones*  
*Rene A. Macey*



CERTIFICATE OF COMPLETION AND OPENING  
OF A HIGHWAY FOR PUBLIC TRAVEL

Gary Anderson, Town _____ Clerk of the Town _____  
of Hyde Park, Vermont.

Pursuant to Title 19, V.S.A., Section 15, as amended 1973, this is to certify  
that the following described section of Class 3 Highway in the Town _____  
of Hyde Park _____ was COMPLETED AND OPEN FOR PUBLIC TRAVEL ON  
8/23, 1999.

**DESCRIPTION OF RIGHT-OF-WAY:** Beginning  
Please see the attached copy of a Warranty Deed from Robert W. Mead and Donna  
L. Mead to the Town of Hyde Park dated August 22, 1999, and recorded in Book  
90, Pages 66-67 of the Hyde Park Land Records

and as shown on a ~~Highway~~ ^{Survey} Map of the Town of Hyde Park, dated November  
1992, and filed in Book 3 on page 122 of the Records of the Town  
of Hyde Park by the Town Clerk of said town  
_____ incorporated herein by reference and attested to on said map by said Town  
Clerk.

Dated at Hyde Park, County of Lamoille and State of Vermont, this  
_____ day of February, A.D., ~~XX~~2000.

Ronald A. Laro  
Marill E. Locke  
Rene A. Marcove D.F.  
Walter B. Jones  
BOARD  
OF  
SELECTMEN  
ALDERMEN  
TRUSTEES

and the MAYOR of the City of _____.

*****

Hyde Park, VERMONT  
February 17, ~~19~~2000

THE ABOVE IS A TRUE COPY OF THE DESCRIPTION OF CLASS 3 HIGHWAY COMPLETED AND  
OPENED FOR PUBLIC TRAVEL, RECORDED IN BOOK 90 ON PAGE 66 OF THE _____  
Land RECORDS OF THE Town OF  
Hyde Park ON THE 23rd DAY OF August, 1999, AT 1:05  
O'CLOCK, P.M.

ATTEST: Gary Anderson  
Town CLERK OF Hyde Park, VERMONT

CERTIFICATE OF HIGHWAY MILEAGE year ending FEB. 10, 1999

Fill out form, make & file COPY with the Town Clerk, & mail ORIGINAL before Feb. 20, 1999 to:  
 Vt. Agency of Transportation, Planning Dept., 133 State Street, Montpelier, Vt. 05633.

We, the Selectmen or Trustees or Aldermen of HYDE PARK, LAMOILLE COUNTY  
 on an oath state that the mileage of highways, according to Title 19, V.S.A., Sec#305, added  
 1985, is as follows:

PART I - CHANGES & TOTALS - Please fill in and calculate totals.

DISTRICT 6,8

TOWN HIGHWAYS *****	PREVIOUS MILEAGE *****	ADDED MILEAGE *****	SUBTRACTED MILEAGE * *****	TOTAL	* SCENIC HIGHWAYS
CLASS 1	.000			* 000 *	
* CL1 LANE	.000			* 000 *	
CLASS 2	13.650			* 13.650 *	
CLASS 3	49.190			* 49.190 *	
STATE HWY	9.492			* 9.492 *	
*****	*****	*****	*****	*****	*****
TOTAL	72.332			* 72.332 *	
*****	*****	*****	*****	*****	*****
CLASS 4	8.770			* 8.770 *	

* Class 1 Lane Mileage is NOT added into total.

PART II - INFORMATION & DESCRIPTION OF CHANGES SHOWN ABOVE.

- (1) NEW HIGHWAYS: Please attach Selectmen's "Certificate of Completion and Opening".

---

- (2) DISCONTINUED: Please attach SIGNED copy of proceedings(minutes of meeting).

---

- (3) RECLASSIFIED/REMEASURED: Please attach SIGNED copy of proceedings(minutes of meetings).

---

- (4) SCENIC HIGHWAYS: Please attach copy of order designating/discontinuing Scenic Highways.

---

PART II - CHECK BOX IF NO CHANGES IN MILEAGES AND SIGN BELOW [ X ]

PART III - SIGNATURES - PLEASE SIGN.  
 SELECTMEN/ALDERMEN/TRUSTEES  
 SIGNATURES:

*[Handwritten signatures: Kenneth A. Blaylock, William E. Focke, Stephen Bourdane, Robert R. James]*

*[Handwritten signature: Mary Anderson]*  
 CLERK SIGNATURE: Town Clerk

*[Handwritten signature: Rene A. Mansueti]*

DATE FILED Feb. 26, 1999

Please sign ORIGINAL & return for Transportation signature.

AGENCY OF TRANSPORTATION APPROVAL: Signed copy will be returned to T/C/V Clerk.

APPROVED: Donald C. Harvey DATE: 3/8/99  
 Representative, Agency of Transportation

CERTIFICATE OF HIGHWAY MILEAGE year ending FEB. 10, 1998

✓

Fill out form, make & file COPY with the Town Clerk, & mail ORIGINAL before Feb. 20, 1998 to:  
Vt. Agency of Transportation, Planning Dept., 133 State Street, Montpelier, Vt. 05633.

We, the Selectmen or Trustees or Aldermen of HYDE PARK, LAMOILLE COUNTY  
on an oath state that the mileage of highways, according to Title 19, V.S.A., Sec#305, added  
1985, is as follows:

PART I - CHANGES & TOTALS - Please fill in and calculate totals. DISTRICT 6,8

TOWN HIGHWAYS	PREVIOUS MILEAGE	ADDED MILEAGE	SUBTRACTED MILEAGE	TOTAL	* SCENIC HIGHWAYS
CLASS 1	.000			0	*
* CL1 LANE	.000			0	*
CLASS 2	13.650			13.65	*
CLASS 3	49.190			49.19	*
STATE HWY	9.492			9.492	*
TOTAL	72.332			72.332	*
CLASS 4	8.770			8.77	*

* Class 1 Lane Mileage is NOT added into total.

PART II - INFORMATION & DESCRIPTION OF CHANGES SHOWN ABOVE.

- (1) NEW HIGHWAYS: Please attach Selectmen's "Certificate of Completion and Opening".
- (2) DISCONTINUED: Please attach SIGNED copy of proceedings(minutes of meeting).
- (3) RECLASSIFIED/REMEASURED: Please attach SIGNED copy of proceedings(minutes of meetings).
- (4) SCENIC HIGHWAYS: Please attach copy of order designating/discontinuing Scenic Highways.

PART II - CHECK BOX IF NO CHANGES IN MILEAGES AND SIGN BELOW

PART III - SIGNATURES - PLEASE SIGN  
SELECTMEN/ALDERMEN/TRUSTEES  
SIGNATURES:

*Samuel A. Lurvey*  
*Wesley E. Lark*  
*Stephanie A. Bourdeau*  
*Robert A. Jones*

CLERK SIGNATURE *Mary Anderson Rose A. Maccoux* DATE FILED *2/19/98*  
Please sign ORIGINAL & return for Transportation signature.

AGENCY OF TRANSPORTATION APPROVAL: Signed copy will be returned to T/C/V Clerk.

APPROVED: Donald C. Harvey DATE: 3/2/98  
Representative, Agency of Transportation



CERTIFICATE OF HIGHWAY MILEAGE year ending FEB. 10, 1997

Fill out form, make & file COPY with the Town Clerk, & mail ORIGINAL before Feb. 20, 1997 to:  
 Vt. Agency of Transportation, Planning Dept., 133 State Street, Montpelier, Vt. 05633.

We, the Selectmen or Trustees or Aldermen of HYDE PARK, LAMOILLE COUNTY  
 on an oath state that the mileage of highways, according to Title 19, V.S.A., Sec#305, added  
 1985, is as follows:

PART I - CHANGES & TOTALS - Please fill in and calculate totals. DISTRICT 6,8

TOWN HIGHWAYS	PREVIOUS MILEAGE	ADDED MILEAGE	SUBTRACTED MILEAGE	TOTAL	* SCENIC HIGHWAYS
CLASS 1	.000			.000	*
* CL1 LANE	.000			.000	*
CLASS 2	13.650			13.650	*
CLASS 3	48.610	<del>.575</del> .580		<del>49.185</del> 49.190	*
STATE HWY	9.492			9.492	*
<b>TOTAL</b>	71.752	<del>.575</del> .580		<del>72.327</del> 72.332	* (d)
CLASS 4	8.770			8.770	*

Vt. AG. TRANSPORTATION  
 FEB 13 1997  
 PLANNING DIVISION

* Class 1 Lane Mileage is NOT added into total.

PART II - INFORMATION & DESCRIPTION OF CHANGES SHOWN ABOVE.

- NEW HIGHWAYS: Please attach Selectmen's "Certificate of Completion and Opening".  
 Please see Selectboard's Certificate of Completion and Opening with attached deeds for  
 Wolf Den Road and Mourning Dove Lane.
- DISCONTINUED: Please attach SIGNED copy of proceedings(minutes of meeting).
- RECLASSIFIED/REMEASURED: Please attach SIGNED copy of proceedings(minutes of meetings).
- SCENIC HIGHWAYS: Please attach copy of order designating/discontinuing Scenic Highways.

PART II - CHECK BOX IF NO CHANGES IN MILEAGES AND SIGN BELOW [ ]

PART III - SIGNATURES - PLEASE SIGN.  
 SELECTMEN/ALDERMEN/TRUSTEES  
 SIGNATURES:

*James A. Loney*  
*Merill E. Beck*  
*Stephane A. Bourdeau*  
*Gina A. M... OF*

CLERK SIGNATURE: *Sary Anderson* DATE FILED Feb. 12, 1997  
 Please sign ORIGINAL & return for Transportation signature.

AGENCY OF TRANSPORTATION APPROVAL: Signed copy will be returned to T/C/V Clerk.

APPROVED: Donald C. Harvey DATE: 2/25/97  
 Representative, Agency of Transportation



CERTIFICATE OF COMPLETION AND OPENING  
OF A HIGHWAY FOR PUBLIC TRAVEL

Gary Anderson, Town Clerk of the Town  
of Hyde Park, Vermont.

Pursuant to Title 19, V.S.A., Section 15, as amended 1973, this is to certify that the following described section of Class 3 Highway in the Town of Hyde Park was COMPLETED AND OPEN FOR PUBLIC TRAVEL on April 3, 1996.

DESCRIPTION OF RIGHT-OF-WAY: ~~Beginning~~ Mourning Dove Lane

Being all and the same land and premises conveyed to the Town of Hyde Park by the warranty deed of H.A. Manosh, Inc. dated March 30, 1995 and recorded in Book 76 at Pages 176-178 of the Hyde Park Land Records.

Please see the attached copy of the deed for a meets and bounds description of the right of way.

and as shown on a Highway Map of the Town of Hyde Park, dated _____, 19____, and filed in Book _____ on page _____ of the Records of the Town of Hyde Park by the Town Clerk of said Town incorporated herein by reference and attested to on said map by said Town Clerk.

Dated at Hyde Park, County of Lamoille and State of Vermont, this 11th day of April, A.D., 1996.

*Kenneth A. Lamy*  
*Merrell E. Locke*  
*Robert R. Jones*  
*Stephanie Boerdsen*  
*Gene A. Mackey Jr.*

BOARD  
OF  
SELECTMEN  
ALDERMEN  
TRUSTEES

and the MAYOR of the City of _____.

*****

Hyde Park, VERMONT  
April 11, 1996.

THE ABOVE IS A TRUE COPY OF THE DESCRIPTION OF CLASS _____ HIGHWAY COMPLETED AND OPENED FOR PUBLIC TRAVEL, RECORDED IN BOOK 79 ON PAGE 66-68 OF THE _____ Land RECORDS OF THE Town OF Hyde Park ON THE 12 DAY OF April, 1996, AT 10:30 O' CLOCK, A.M.

ATTEST: *Gary Anderson*  
CLERK OF Hyde Park, VERMONT

7. 06/174

WARRANTY DEED

KNOW ALL MEN BY THESE PRESENTS That I, H.A. MANOSH, INC., a Vermont corporation having an office and principal place of business at Morrystown in the County of Lamoille and State of Vermont, Grantor, in the consideration of one dollar and other good and valuable consideration paid to its full satisfaction by TOWN OF HYDE PARK, a municipal corporation having an office and principal place of business at Hyde Park in the County of Lamoille and State of Vermont, Grantee, by these presents do freely GIVE, GRANT, SELL, CONVEY & CONFIRM unto the said Grantee, TOWN OF HYDE PARK, and its successors and assigns forever, a certain piece of land in Hyde Park in the County of Lamoille and State of Vermont, described as follows, viz:

Being a part of the same land and premises as was deeded to H.A. Manosh, Inc. by the Warranty Deed of Riendeau Development Corporation, Inc. dated October 26, 1975 and recorded in Book 42, Pages 777-778 of Hyde Park Land Records.

Also conveying all and the same land and premises as was deeded to H.A. Manosh, Inc. by the Warranty Deed of William J. Caldwell and Cheryl B. Caldwell dated June 6, 1977 and recorded in Book 44, Pages 96-99 of Hyde Park Land Records.

Also conveying all and the same land and premises as was deeded to H.A. Manosh, Inc. by the Warranty Deed of Stanley J. Ulinski and Jill A. Ulinski dated March 29th, 1995 and recorded in Book _____, Pages _____ of Hyde Park Land Records.

The total parcel conveyed in this deed is bounded and described as follows:

Beginning at a point in the center of Town Highway #26 where an extension of the northeasterly edge of the right of way of the existing access road running to the present Ulinski and the present Davis properties would intersect that centerline;

Thence N 57° 54' 30" W along the northeasterly edge of the right of way of the access road, running through an iron pin set at or near the northwesterly edge of the right of way of Town Highway #26, a total distance of 417.76 feet to a point referenced by an iron pin;

Thence continuing on the same bearing along the northeasterly edge of the right of way of the access road a distance of 326.62 feet to a point referenced by an iron pin set at the southerly corner of that parcel of land deeded by Ulinski to H.A. Manosh, Inc. referred to above;

Thence N 38° 38' 23" E along the southeasterly boundary of that parcel of land deeded by Ulinski to H.A. Manosh, Inc. referred to above a distance of 50 feet;

Thence turning left on a curve to the left having a radius of 50 feet for a distance of 82.8 feet to the southwesterly boundary of the Ulinski property, which point is on the northeasterly boundary of the Davis property;

Thence continuing on the same curve on the easterly boundary of the Davis property a distance of 82.8 feet, more or less, to the southeasterly boundary of the Davis property referenced by an iron pin on the southwesterly edge of the right of way of the access road;

Thence S 57° 54' 30" E along the southwesterly edge of the right of way of the access road a distance of 353.87 feet to a point referenced by an iron pin;

Thence continuing on the same bearing a distance of 368.93 feet running through a point referenced by an iron pin located on the northwesterly edge of the right of way of Town Highway #26 to the center of Town Highway #26;

Thence following the center of Town Highway #26 in a northeasterly direction a distance of 51 feet, more or less, to the place of beginning.

The total parcel described herein contains .9 acres, more or less, which, when accepted by the Town of Hyde Park, will become a public highway.

Reference is hereby made to the above deeds and their records and to all former deeds and their records for a more complete description of the property conveyed herein.

TO HAVE AND TO HOLD said granted premises, with all the privileges and appurtenances thereof, to the said Grantee, TOWN OF HYDE, and its successors and assigns, to their own use and behoof forever;

And the said Grantor, H.A. MANOSH, INC., for itself and its successors and assigns, does covenant with the said Grantee, TOWN OF HYDE PARK, that until the ensembling of these presents, it is the sole owner of the premises, and has good right and title to convey the same in manner aforesaid, that they are FREE FROM EVERY ENCUMBRANCE; and I hereby engage to WARRANT and DEFEND the same against all lawful claims whatever.

IN WITNESS WHEREOF, Howard A. Manosh, President and duly authorized agent of H.A. Manosh, Inc., hereunto sets his hand and seal this 30th day of March 1995.

In Presence of:

[Signature]

[Signature]

STATE OF VERMONT  
LAMOILLE COUNTY, SS.

H.A. MANOSH, INC.

By: [Signature]  
Howard A. Manosh, President  
and Duly Authorized Agent

At Morrystown, in said County, this 30th day of March 1995, Howard A. Manosh, President and duly authorized agent of H.A. Manosh, Inc., personally appeared and he acknowledged this instrument, by him sealed and subscribed, to be his free act and deed and the free act and deed of H.A. Manosh, Inc..

Before me: [Signature]  
Notary Public

Vermont Property Transfer Tax  
32 V.S.A. Chap. 251  
**-ACKNOWLEDGMENT-**  
Return Rec'd. - Tax Paid - Board of Health Cert. Rec'd.  
Vt. Land Use & Development Plans Act Cert. Rec'd.

Return No. 35-95  
Signed [Signature] clerk  
Date March 30, 1995

Hyde Park Town Clerk's Office March 30, A.D. 1995 at 1 o'clock 55 minutes P.M.  
Received for recording a deed of which the foregoing is a true record.

Attest: [Signature] Town Clerk

CERTIFICATE OF COMPLETION AND OPENING  
OF A HIGHWAY FOR PUBLIC TRAVEL

Gary Anderson, Town Clerk of the Town  
of Hyde Park, Vermont.

Pursuant to Title 19, V.S.A., Section 15, as amended 1973, this is to certify that the following described section of Class 3 Highway in the Town of Hyde Park was COMPLETED AND OPEN FOR PUBLIC TRAVEL on April 3, 19 96.

DESCRIPTION OF RIGHT-OF-WAY: ~~By XXXXX~~ Wolf Den Road

Being all and the same land and premises conveyed to the Town of Hyde Park by the warranty deed of H.A. Manosh dated March 30, 1995 and recorded in Book 76 at Page 180 of the Hyde Park Land Records.

Please see the attached copy of the deed for a meets and bounds description of the right of way.

and as shown on a Highway Map of the Town of Hyde Park, dated _____, 19____, and filed in Book _____ on page _____ of the Records of the Town of Hyde Park by the Town Clerk of said Town incorporated herein by reference and attested to on said map by said Town Clerk.

Dated at Hyde Park, County of Lamoille and State of Vermont, this 11th day of April, A.D., 19 96.

Kenneth A. Lancy  
Merrill E. Locke  
Stephanie A. Bourdeau BOARD  
Robert R. Jones OF  
Rene A. Marcoux SELECTMEN  
ALDERMEN  
TRUSTEES

and the MAYOR of the City of _____.

*****

Hyde Park, VERMONT  
April 12, 19 96.

THE ABOVE IS A TRUE COPY OF THE DESCRIPTION OF CLASS _____ HIGHWAY COMPLETED AND OPENED FOR PUBLIC TRAVEL, RECORDED IN BOOK 79 ON PAGE 63-65 OF THE Land RECORDS OF THE Town OF Hyde Park ON THE 12 DAY OF April, 19 96, AT 10:25 O' CLOCK, A.M.

ATTEST: Gary Anderson  
CLERK OF Hyde Park, VERMONT



Book 72

WARRANTY DEED

KNOW ALL MEN BY THESE PRESENTS That I, H.A. MANOSH, of Hyde Park in the County of Lamoille and State of Vermont, Grantor, in the consideration of one dollar and other good and valuable consideration paid to my full satisfaction by TOWN OF HYDE PARK, a municipal corporation having an office and principal place of business at Hyde Park in the County of Lamoille and State of Vermont, Grantee, by these presents do freely GIVE, GRANT, SELL, CONVEY & CONFIRM unto the said Grantee, TOWN OF HYDE PARK, and its successors and assigns forever, a certain piece of land in Hyde Park in the County of Lamoille and State of Vermont, described as follows, viz:

Being a part of all and the same land and premises as was deeded to H.A. Manosh by the Quitclaim Deed of Paul Badger, Trustee of Abbott-Martin Realty Trust, dated September 17, 1989 and recorded in Book 51, Page 363 of Hyde Park Land Records, and being a strip of land 50 feet in width with a turnaround area at the end, all to be used as a public highway; bounded and described as follows:

Beginning at a point where an extension of the westerly edge of the fifty foot right of way known as Wolf Den Road in a northerly direction will intersect the centerline of Town Highway #7;

Thence S 06° W running to the westerly edge of the right of way of that roadway known as Wolf Den Road at a point referenced by an iron pin and continuing along the westerly edge of the right of way of Wolf Den Road on the following bearings for the following distances: S 06° W a total distance of 825 feet from the center of Town Road #7 to a point referenced by an iron pin; thence continuing on the same bearing a distance of 435 feet;

Thence S 10° 32' 04" W a distance of 210 feet to a point referenced by an iron pin;

Thence continuing on the same bearing a distance of 350 feet;

Thence turning right and running on a curve to the right having a radius of 50 feet and a length of 78.5 feet to a point referenced by an iron pin;

Thence turning left and running on a curve to the left having a radius of 100 feet a distance of 446 feet to a point referenced by an iron pin on the easterly edge of the right of way known as Wolf Den Road;

Thence following the easterly edge of the right of way of Wolf Den Road on the following bearings for the following distances: N 10° 32' 04" E a distance of 100 feet to a point referenced by an iron pin; thence continuing on the same bearing a distance of 632.39 feet to a point referenced by an iron pin;

CERTIFICATE OF HIGHWAY MILEAGE year ending FEB. 10, 1996




Fill out form, make & file COPY with the Town Clerk, & mail ORIGINAL before Feb. 20, 1996 to:  
Vt. Agency of Transportation, Planning Dept., 133 State Street, Montpelier, Vt. 05633.

We, the Selectmen or Trustees or Aldermen of HYDE PARK, LAMOILLE COUNTY  
on an oath state that the mileage of highways, according to Title 19, V.S.A., Sec#305, added  
1985, is as follows:

PART I - CHANGES & TOTALS - Please fill in and calculate totals. DISTRICT 6,8

TOWN HIGHWAYS	PREVIOUS MILEAGE	ADDED MILEAGE	SUBTRACTED MILEAGE	* SCENIC HIGHWAYS	TOTAL
CLASS 1	.000		*	*	.000
CL1 LANE	.000		*	*	.000
CLASS 2	13.650		*	*	13.650
CLASS 3	48.610		*	*	48.610
STATE HWY	9.492		*	*	9.492
<b>TOTAL</b>	<b>71.752</b>		*	*	<b>71.752</b>
CLASS 4	8.770		*	*	8.770



PART II - INFORMATION & DESCRIPTION OF CHANGES SHOWN ABOVE.

- (1) NEW HIGHWAYS: Please attach Selectmen's "Certificate of Completion and Opening".
- (2) DISCONTINUED: Please attach SIGNED copy of proceedings(minutes of meeting).
- (3) RECLASSIFIED/REMEASURED: Please attach SIGNED copy of proceedings(minutes of meetings).
- (4) SCENIC HIGHWAYS: Please attach copy of order designating/discontinuing Scenic Highways.

PART II - CHECK BOX IF NO CHANGES IN MILEAGES AND SIGN BELOW

PART III - SIGNATURES -- PLEASE SIGN.

SELECTMEN/ALDERMEN/TRUSTEES

SIGNATURES:

*Ronald A. Lacey*  
*Donald S. Locke*  
*Robert B. Jones*  
*Stephen Bourdeau*

CLERK SIGNATURE:

*Mary K. Anderson*

DATE FILED Feb. 22, 1996

Please sign ORIGINAL & return for Transportation signature.

AGENCY OF TRANSPORTATION APPROVAL: Signed copy will be returned to T/C/V Clerk.

APPROVED:

*Donald C. Harvey*  
Representative, Agency of Transportation

DATE: 2/2/96

CERTIFICATE OF HIGHWAY MILEAGE year ending FEB. 10, 1995

Fill out form, make & file COPY with the Town Clerk, & mail ORIGINAL before Feb. 10, 1995  
 to: Agency of Transportation, Planning Dept., 133 State Street, Montpelier, Vt. 05633.

We, the Selectmen or Trustees or Aldermen of HYDE PARK, LAMOILLE COUNTY  
 on an oath state that the mileage of highways, according to Title 19, V.S.A., Sec#305, added  
 1985, is as follows:

PART I - CHANGES & TOTALS - Please fill in and calculate totals. DISTRICT 6,8

*Original  
 Never  
 Returned  
 DL*

TOWN HIGHWAYS	PREVIOUS MILEAGE	ADDED MILEAGE	SUBTRACTED MILEAGE *	TOTAL	* SCENIC HIGHWAYS
CLASS 1	.000		*	0	*
CL1 LANE	.000		*	0	*
CLASS 2	13.650		*	13.650	*
CLASS 3	48.610		*	48.610	*
STATE HWY	9.492		*	9.492	*
<b>TOTAL</b>	.000		*	71.752	*
CLASS 4	8.770		*	8.770	*

PART II - INFORMATION & DESCRIPTION OF CHANGES SHOWN ABOVE.

- (1) NEW HIGHWAYS: Please attach Selectmen's "Certificate of Completion and Opening".
- (2) DISCONTINUED: Please attach SIGNED copy of proceedings(minutes of meeting).
- (3) RECLASSIFIED/REMEASURED: Please attach SIGNED copy of proceedings(minutes of meetings).
- (4) SCENIC HIGHWAYS: Please attach copy of order designating/discontinuing Scenic Highways.

PART II - CHECK BOX IF NO CHANGES IN MILEAGES AND SIGN BELOW [ ]

PART III - SIGNATURES - PLEASE SIGN.

SELECTMEN/ALDERMEN/TRUSTEES SIGNATURES: _____

CLERK SIGNATURE: _____ DATE FILED: _____  
 Please sign ORIGINAL & return for Transportation signature.

AGENCY OF TRANSPORTATION APPROVAL: Signed copy will be returned to T/C/V Clerk.

APPROVED: Donald C. Harvey DATE: 3/30/95  
 Representative, Agency of Transportation *DL*



CERTIFICATE OF HIGHWAY MILEAGE year ending FEB. 10, 1994

Fill out form, make & file COPY with the Town Clerk, & mail ORIGINAL before Feb. 10, 1994 to:  
 Vt. Agency of Transportation, Planning Dept., 133 State Street, Montpelier, Vt. 05633.

< IF NO CHANGES IN MILEAGE, OMIT PART I, CHECK PART II, SIGN PART III >

We, the Selectmen or Trustees or Aldermen of HYDE PARK, LAMOILLE COUNTY  
 on an oath state that the mileage of highways, according to Title 19, V.S.A., Sec#305, added  
 1985, is as follows:

PART I - CHANGES & TOTALS - Please fill in and calculate totals. DISTRICT 6,8

TOWN HIGHWAYS	PREVIOUS MILEAGE	ADDED MILEAGE	SUBTRACTED MILEAGE	TOTAL	* SCENIC HIGHWAYS
CLASS 1	.000			*	*
CLASS 2	13.650			*	*
CLASS 3	48.610			*	*
STATE HWY	9.492			*	*
<b>TOTAL</b>	<b>71.752</b>			*	*
CLASS 4	8.770			*	*

*3/25/94  
 Never Returned  
 Never Returned  
 15*

PART II - INFORMATION & DESCRIPTION OF CHANGES SHOWN ABOVE.

- (1) NEW HIGHWAYS: Please attach Selectmen's "Certificate of Completion and Opening".
- (2) DISCONTINUED: Please attach SIGNED copy of proceedings(minutes of meeting).
- (3) RECLASSIFIED/REMEASURED: Please attach SIGNED copy of proceedings(minutes of meetings).
- (4) SCENIC HIGHWAYS: Please attach copy of order designating/discontinuing Scenic Highways.

PART II - CHECK BOX IF NO CHANGES IN MILEAGES AND SIGN BELOW [ ]

PART III - SIGNATURES - PLEASE SIGN.

SELECTMEN/ALDERMEN/TRUSTEES  
 SIGNATURES: _____

CLERK SIGNATURE: _____ DATE FILED _____  
 Please sign ORIGINAL & return for Transportation signature.

AGENCY OF TRANSPORTATION APPROVAL: Signed copy will be returned to T/C/V Clerk.

APPROVED: _____ DATE: _____  
 Representative, Agency of Transportation

CERTIFICATE OF HIGHWAY MILEAGE year ending FEB. 10, 1994

Fill out form, make & file COPY with the Town Clerk, & mail ORIGINAL before Feb. 10, 1994 to:  
 Vt. Agency of Transportation, Planning Dept., 133 State Street, Montpelier, Vt. 05633.

< IF NO CHANGES IN MILEAGE, OMIT PART I, CHECK PART II, SIGN PART III >

We, the Selectmen or Trustees or Aldermen of HYDE PARK, LAMOILLE COUNTY  
 on an oath state that the mileage of highways, according to Title 19, V.S.A., Sec#305, added  
 1985, is as follows:

PART I - CHANGES & TOTALS - Please fill in and calculate totals. DISTRICT 6,8

TOWN HIGHWAYS	PREVIOUS MILEAGE	ADDED MILEAGE	SUBTRACTED MILEAGE	TOTAL	* SCENIC HIGHWAYS
CLASS 1	.000				*
CLASS 2	13.650				*
CLASS 3	48.610				*
STATE HWY	9.492				*
<b>TOTAL</b>	<b>71.752</b>				*
CLASS 4	8.770		.56	8.21	*

PART II - INFORMATION & DESCRIPTION OF CHANGES SHOWN ABOVE.

- (1) NEW HIGHWAYS: Please attach Selectmen's "Certificate of Completion and Opening".

---

- (2) DISCONTINUED: Please attach SIGNED copy of proceedings(minutes of meeting).  
 Please see attached copies of the Notice of Hearing and Order Discontinuing the  
 Class 4 Section of Town Highway #60.

---

- (3) RECLASSIFIED/REMEASURED: Please attach SIGNED copy of proceedings(minutes of meetings).

---

- (4) SCENIC HIGHWAYS: Please attach copy of order designating/discontinuing Scenic Highways.

PART II - CHECK BOX IF NO CHANGES IN MILEAGES AND SIGN BELOW [ ]

PART III - SIGNATURES - PLEASE SIGN  
 SELECTMEN/ALDERMEN/TRUSTEES  
 SIGNATURES:

*Rennett A. Flannery*  
*Merrill Locke*  
*Sybilie Bourdeau*  
*Robert B. Jones*  
*Rena & Marjorie D.F.*

CLERK SIGNATURE: *Sally Anderson* DATE FILED 3/3/94  
 Please sign ORIGINAL & return for Transportation signature.

AGENCY OF TRANSPORTATION APPROVAL: Signed copy will be returned to T/C/V Clerk.

APPROVED: _____ DATE: _____  
 Representative, Agency of Transportation



SELECTMEN  
HIGHWAY DEPARTMENT  
HEALTH OFFICER

# TOWN OF HYDE PARK

P.O. BOX 98  
HYDE PARK, VT 05655  
(802) 888-2300

PLANNING COMMISSION  
LISTERS  
FIRE DEPARTMENT

TRANSPORTATION

APR 6 1994

PLANNING DIVISION

April 5, 1994

Mr. Edward Chabot  
Vt. Agency of Transportation  
Planning Dept.  
133 State Street  
Montpelier, VT 05633

RE: Certificate of Highway Mileage

Dear Mr. Chabot:

Enclosed is the Town of Hyde Park's Certificate of Highway Mileage for the year ending February 10, 1994. It has been signed by the Selectboard and myself and then recorded in the Town's Land Records.

If you have any questions about the completion of this document, please give me a call at 888-2300.

Sincerely yours,



Gary L. Anderson  
Town Clerk

Encl.

NOTICE OF HEARING DISCONTINUING A TOWN HIGHWAY

On their own motion, the Selectboard of the Town of Hyde Park appoint October 6, 1993 at 7:00 o'clock p.m. at the town offices in Hyde Park as the time and place to hear persons interested in the discontinuance of the Class 4 Section of Town Highway #60 running from the point at which Town Highway #60 changes from a Class 3 Town Highway to a Class 4 Town Highway in the Village of Hyde Park and then proceeding in a generally northerly direction along the Class 4 Section of Town Highway #60 a distance of .56 miles, more or less, to the point at which Town Highway #60 intersects with Vermont State Highway Route 100. The Class 4 Section of Town Highway #60 that is the subject of this notice is more fully depicted in plans on file at the Hyde Park Town Clerk's Office.

Immediately before receiving testimony from parties interested, the Selectboard will inspect the site of the proposed highway at 6:00 o'clock p.m. at the point where Town Highway #60 changes from a Class 4 road to a Class 3 road in the Village of Hyde Park.

A copy of this notice shall be given to the Hyde Park Planning Commission and the Vermont Department of Forests, Parks and Recreation, a copy posted at the office of the Hyde Park Town Clerk, a copy published in the News & Citizen, a newspaper of general circulation in the area not less than ten days before the time set for hearing and copies shall be furnished by certified mail to the following property owners and others interested in the premises over which the highway is proposed to be discontinued:



Kenneth D. and Janet L. Gibbons

Russell and Judith Lanphear

Jeffrey and Brenda Miller

Union Bank

State of Vermont, Property Valuation and Review

Dated at Hyde Park, Vermont, this 9th day of August, 1993.

Stephanie Bourdeau

Kenneth Harvey

Robert Jones

Merrill Locke

Rene Marcoux



STATE OF VERMONT  
LAMOILLE COUNTY, SS.

TOWN OF HYDE PARK

ORDER DISCONTINUING THE  
CLASS 4 SECTION OF TOWN HIGHWAY #60

On October 6, 1993, at 6:00 o'clock p.m., a duly noticed site inspection of the Class 4 Section of Town Highway #60 was made by the Selectboard of the Town of Hyde Park. A duly noticed public hearing was then held on October 6, 1993 at 7:00 o'clock p.m. at the Hyde Park town offices regarding the discontinuance of the Class 4 Section of Town Highway #60.

A. FINDINGS OF FACT

Based upon the site inspection and the evidence presented at the public hearing on October 6, 1993, the Selectboard for the Town of Hyde Park makes the following findings of fact:

1. The Class 4 Section of Town Highway #60 has not been used as a public highway for at least thirty-one years, if not more.
2. The Class 4 Section of Town Highway #60 does not provide access to any other public highways or parcels of land held by private land owners.
3. The Class 4 Section of Town Highway #60 does not provide any access to public or private recreational areas.
4. There are other means of access to the other private parcels that abut the Class 4 Section of Town Highway #60. The abutting property owners to the Class 4 Section of Town Highway #60, Kenneth D. and Janet L. Gibbons, Russell and Judith Lanphear



C. ORDER

It is ordered that the Class 4 Section of Town Highway #60 be discontinued.

Dated at Hyde Park, Vermont, this 17th day of November,  
1993.

Selectboard, Hyde Park

Samuel A. Lusk  
Merill Locke  
Stephanie Bourdeau  
Robert R. Jans  
Rene A. Mercier D.F.





CERTIFICATE OF HIGHWAY MILEAGE year ending FEB. 10, 1993

2

Fill out form, make & file COPY with the Town Clerk, & mail ORIGINAL before Feb. 10, 1993 to:  
Vt. Agency of Transportation, Planning Dept., 133 State Street, Montpelier, Vt. 05633.

< IF NO CHANGES IN MILEAGE, OMIT PART I, CHECK PART II, SIGN PART III >

We, the Selectmen or Trustees or Aldermen of HYDE PARK, LAMOILLE COUNTY  
on an oath state that the mileage of highways, according to Title 19, V.S.A., Sec#305, added  
1985, is as follows:

PART I - CHANGES & TOTALS - Please fill in and calculate totals. DISTRICT 6,8

TOWN HIGHWAYS	PREVIOUS MILEAGE	ADDED MILEAGE	SUBTRACTED MILEAGE	* TOTAL	* SCENIC HIGHWAYS
CLASS 1	.000			.000	*
CLASS 2	13.650			13.650	*
CLASS 3	48.610			48.610	*
STATE HWY	9.492			9.492	*
TOTAL(no Class 4)	71.752			71.752	*
CLASS 4	8.770			8.770	*

PART II - INFORMATION & DESCRIPTION OF CHANGES SHOWN ABOVE.

- (1) NEW HIGHWAYS: Please attach Selectmen's "Certificate of Completion".
- (2) DISCONTINUED: Please attach SIGNED copy of proceedings(minutes of meeting).
- (3) RECLASSIFIED/REMEASURED: Please attach SIGNED copy of proceedings(minutes of meetings).
- (4) SCENIC HIGHWAYS: Please attach copy of order designating/discontinuing Scenic Highways.

PART II - CHECK BOX IF NO CHANGES IN MILEAGES AND SIGN BELOW [ X ]

PART III - SIGNATURES - PLEASE SIGN.

SELECTMEN/ALDERMEN/TRUSTEES  
SIGNATURES:

*Renald A. Lamy* *Gene A. Maroney DF*  
*Merrill Locke*  
*Stephane A. Bourdeau*  
*Robert R. Jones*

CLERK SIGNATURE:

*Larry S. Anderson*

DATE FILED 1/15/93

Please sign ORIGINAL & return for Transportation signature.

AGENCY OF TRANSPORTATION APPROVAL: Signed copy will be returned to T/C/V Clerk.

APPROVED:

*[Signature]*  
Representative, Agency of Transportation

DATE: 1-27-93