

District 8
 Certcode 0803-0

**CERTIFICATE OF HIGHWAY MILEAGE
 YEAR ENDING FEBRUARY 10, 2026**

Fill out form, make and file a copy with the Town Clerk, and submit the Mileage Certificate on or before February 20, 2026 to: Vermont Agency of Transportation, Division of Policy, Planning and Intermodal Development, Mapping Section via email to: aot.mileagecertificates@vermont.gov or if necessary via mail to: VTrans PPAID - Mapping Section, 219 North Main Street, Barre VT 05641.

We, the members of the legislative body of EDEN in LAMOILLE County on an oath state that the mileage of highways, according to Vermont Statutes Annotated, Title 19, Section 305, added 1985, is as follows:

PART I - CHANGES TOTALS - Please fill in and calculate totals.

Town Highways	Previous Mileage	Added Mileage	Subtracted Mileage	Total	Scenic Highways
Class 1	0.000			0	0.000
Class 2	8.400			8.400	0.000
Class 3	21.57			21.57	0.000
State Highway	13.754			13.754	0.000
Total	43.724			43.724	0.000
* Class 1 Lane	0.000			0	
* Class 4	12.00		.16	11.84	0.000
* Legal Trail	0.19			0	

* Mileage for Class 1 Lane, Class 4, and Legal Trail classifications are NOT included in total.

Initial
 PD

Unchanged totals entered by P. DeAndrea, VTrans 1/14/2026

PART II - INFORMATION AND DESCRIPTION OF CHANGES SHOWN ABOVE.

1. NEW HIGHWAYS: Please attach Selectmen's "Certificate of Completion and Opening".

2. DISCONTINUED: Please attach SIGNED copy of proceedings (minutes of meeting).

3. RECLASSIFIED/REMEASURED: Please attach SIGNED copy of proceedings (minutes of meeting).

-0.09 mi CL4 TH-35 (Square Rd) remeasured
 -0.07 mi CL4 TH-36 (Albany Rd) added previously unmapped approach and remeasured

4. SCENIC HIGHWAYS: Please attach a copy of order designating/discontinuing Scenic Highways.

IF THERE ARE NO CHANGES RECORDED THIS YEAR: Place an X in the box and sign below.

PART III - SIGNATURES - PLEASE SIGN.

Signatures of Selectmen/ Aldermen/ Trustees:

M. Atchell
Rick Miller
Clayton Whittemore

Signature of T/C/V Clerk: *Melissa White*

Date Filed: 1/13/26

Please sign ORIGINAL and return it for Transportation signature.

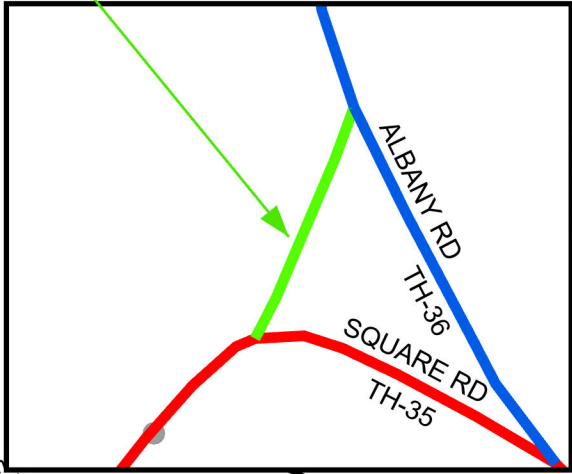
AGENCY OF TRANSPORTATION APPROVAL: Signed copy will be returned to T/C/V Clerk.

APPROVED:

Johnathan Croft
 Representative, Agency of Transportation

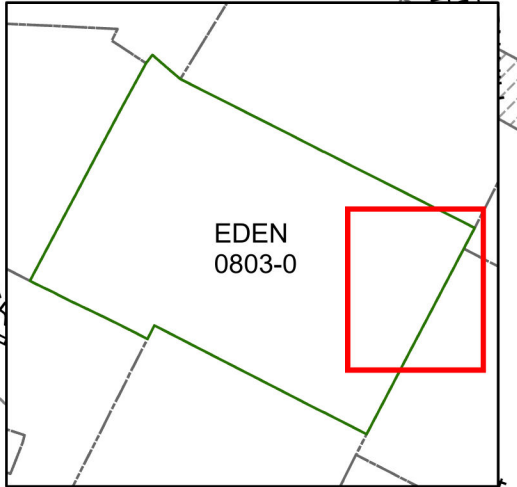
DATE: 1/20/2026

Added approach



-0.07 mi CL4 TH-36 (Albany Rd) added previously unmapped approach and remeasured
(CL4 TH-36 from 2.40 to 2.33 mi)

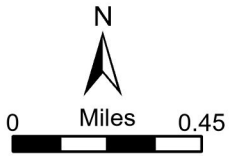
-0.09 mi CL4 TH-35 (Square Rd) remeasured
(CL4 TH-35 from 1.65 to 1.56 mi)



Locus Map

Mileage Certificate Changes 2026
EDEN TH-35 AND TH-36

(CTUA:0803-0)
(CERTCODE:0803-0)



From: [DeAndrea, Pam](#)
To: Melissa@EdenVT.org; clerk@edenvt.org
Subject: Eden - Update to TH-35 (Square Rd) and TH-36 (Albany Rd)
Date: Monday, December 1, 2025 11:38:00 AM
Attachments: [image001.png](#)

Good morning,

We updated our road data to include a previously unmapped approach at the intersection of TH-35 (Square Rd) and TH-36 (Albany Rd) (see highlighted green line in image below). When I did this update, I saw that there should be a remeasure of the AOT miles for the Class 4 sections of TH-35 and TH-36 (Albany Rd). Even though we added an approach, there is a negative change in mileage when I remeasure the roads. We can preload the mileage changes on the 2026 Mileage Certificate before we send it to you in the new year so look out for that.



The mileage changes for the remeasurement will be as follows:

-0.09 mi CL4 TH-35 (Square Rd) remeasured
-0.07 mi CL4 TH-36 (Albany Rd) added previously unmapped approach and remeasured

Thank you and feel free to reach out with any questions.

Pam

Pamela DeAndrea (she/her) | AOT GIS Professional III
Policy, Planning & Research Bureau / Mapping Section
Policy, Planning & Intermodal Development Division
Vermont Agency of Transportation
219 N. Main Street | Barre, VT 05641
802-793-7555 cell | pam.deandrea@vermont.gov
<https://vtrans.vermont.gov/>