

**CERTIFICATE OF HIGHWAY MILEAGE
YEAR ENDING FEBRUARY 10, 2017**

Fill out form, make and file copy with the Town Clerk, and mail ORIGINAL, before February 20, 2017 to:
Vermont Agency of Transportation, Division of Policy, Planning and Intermodal Development, Mapping Section
One National Life Drive, Montpelier, VT 05633.

We, the members of the legislative body of MONTGOMERY in FRANKLIN County
on an oath state that the mileage of highways, according to Vermont Statutes Annotated, Title 19, Section 305,
added 1985, is as follows:

PART I - CHANGES TOTALS - Please fill in and calculate totals.

Town Highways	Previous Mileage	Added Mileage	Subtracted Mileage	Total	Scenic Highways
Class 1	0.000			—	0.000
Class 2	6.680			6.680	0.000
Class 3	34.68	0.29		34.97	0.000
State Highway	14.314			14.314	0.000
Total	55.674			55.964	0.000
* Class 1 Lane	0.000			—	
* Class 4	7.87			7.87	0.000
* Legal Trail	0.00			0.00	

* Mileage for Class 1 Lane, Class 4, and Legal Trail classifications are NOT included in total.

PART II - INFORMATION AND DESCRIPTION OF CHANGES SHOWN ABOVE. Mileage totals by K. Alley 3/23/2017

- NEW HIGHWAYS:** Please attach Selectmen's "Certificate of Completion and Opening".
+0.29 mi CL3 TH-56 new road (School Dr)
- DISCONTINUED:** Please attach SIGNED copy of proceedings (minutes of meeting).
- RECLASSIFIED/REMEASURED:** Please attach SIGNED copy of proceedings (minutes of meeting).
- SCENIC HIGHWAYS:** Please attach a copy of order designating/discontinuing Scenic Highways.

IF THERE ARE NO CHANGES IN MILEAGE: Check box and sign below. []

PART III - SIGNATURES - PLEASE SIGN.

Selectmen/ Aldermen/ Trustees Signatures:

[Signature] selectman
Road Comm. Secy
1/18/2017

T/C/V Clerk Signature:

[Signature]

Date Filed:

01/18/2017

Please sign ORIGINAL and return it for Transportation signature.

AGENCY OF TRANSPORTATION APPROVAL:

Signed copy will be returned to T/C/V Clerk.

APPROVED:

[Signature]
Representative, Agency of Transportation

DATE:

3/30/2017

Received

MAR 06 2017

Policy, Planning & Intermodal
Development Division

Vermont Statutes Annotated

19 V.S.A. § 305. Measurement and inspection

§ 305. Measurement and inspection

(a) After reasonable notice to the selectboard, a representative of the agency may measure and inspect the class 1, 2, and 3 town highways in each town to verify the accuracy of the records on file with the agency. Upon request, the selectboard or their designee shall be permitted to accompany the representative of the agency during the measurement and inspection. The agency shall notify the town when any highway, or portion of a highway, does not meet the standards for its assigned class. If the town fails, within one year, to restore the highway or portion of the highway to the accepted standard, or to reclassify, or to discontinue, or develop an acceptable schedule for restoring to the accepted standards, the agency for purposes of apportionment under section 306 of this title shall deduct the affected mileage from that assigned to the town for the particular class of the road in question.

(b) Annually, on or before February 10, the selectboard shall file with the town clerk a sworn statement of the description and measurements of all class 1, 2, 3, and 4 town highways and trails then in existence, including any special designation such as a throughway or scenic highway. When class 1, 2, 3, or 4 town highways, trails, or unidentified corridors are accepted, discontinued, or reclassified, a copy of the proceedings shall be filed in the town clerk's office and a copy shall be forwarded to the agency.

(c) All class 1, 2, 3, and 4 town highways and trails shall appear on the town highway maps by July 1, 2015.

(d) At least 45 days prior to first including a town highway or trail that is not clearly observable by physical evidence of its use as a highway or trail and that is legally established prior to February 10, 2006 in the sworn statement required under subsection (b) of this section, the legislative body of the municipality shall provide written notice and an opportunity to be heard at a duly warned meeting of the legislative body to persons owning lands through which a highway or trail passes or abuts.

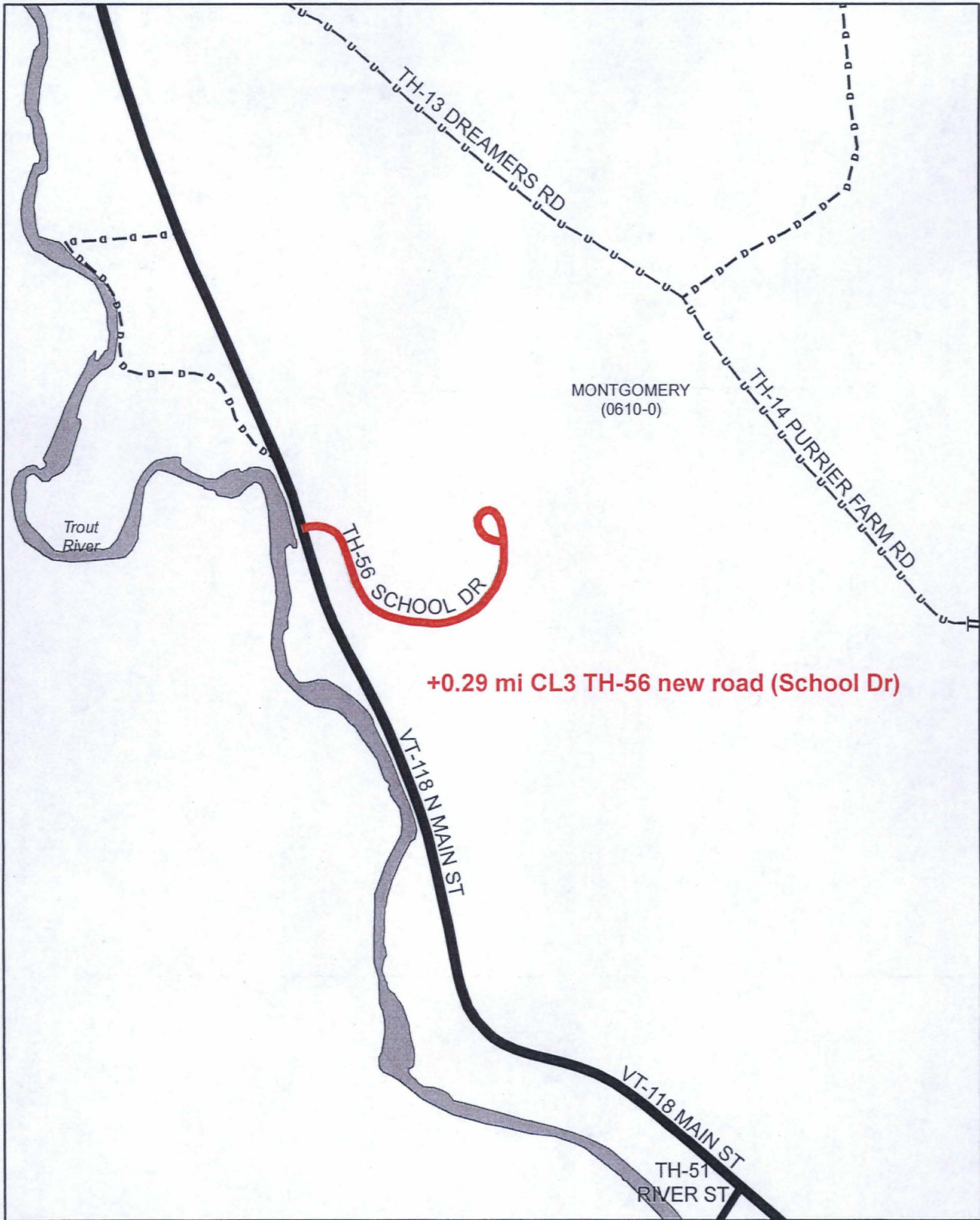
(e) The agency shall not accept any change in mileage until the records required to be filed in the town clerk's office by this section are received by the agency. A request by a municipality to the agency for a change in mileage shall include a description of the affected highway or trail, a copy of any surveys of the affected highway or trail, minutes of meetings at which the legislative body took action with respect to the changes, and a current town highway map with the requested deletions and additions sketched on it. A survey shall not be required for class 4 town highways that are legally established prior to February 10, 2006. All records filed with the agency are subject to verification in accordance with subsection (a) of this section.

(f) The selectboard of any town who are aggrieved by a finding of the agency concerning the measurement, description, or classification of a town highway may appeal to the transportation board by filing a notice of appeal with the executive secretary of the transportation board.

(g) The agency shall provide each town with a map of all of the highways in that town together with the mileage of each class 1, 2, 3, and 4 highway, as well as each trail, and such other information as the agency deems appropriate.

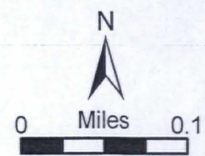
Excerpt of 19 V.S.A. § 305 - *Measurement and inspection* from Vermont Statutes Online located at – <http://legislature.vermont.gov/statutes/section/19/003/00305>

December 2016



**Mileage Certificate Changes 2017
MONTGOMERY (0610-0)**

Mapping Section
Division of Policy and Planning
Vermont Agency of Transportation -- March 23, 2017



Alley, Kerry

From: Scott Perry <scott.perry@montgomeryvt.us>
Sent: Thursday, May 19, 2016 9:23 PM
To: Alley, Kerry
Cc: Brouillette, Mark and Wendy ; Montgomery Public Works; MONTY TOWN CLERK;
MONTY ASST TC LIZ
Subject: Montgomery Road Addition - School Drive
Attachments: Dedication Acceptance.pdf

Kerry,

The Dedication and Acceptance we discussed is attached. No resolution was involved, hence the blanks in that section. We are waiting on the PTTR so it can be recorded and then I can pass you a book and page reference. You should have the minutes with the motions regarding this and some other documents sent previously.

Please let me know if you need anything else and thanks for your help.

Scott Perry
Selectboard
Chairman

OFFER OF DEDICATION

For Valuable Consideration, the receipt of which is hereby acknowledged, the Montgomery School District, a school district organized under the laws of the State of Vermont with a principal place of business in the Town of Montgomery, County of Franklin and State of Vermont (hereinafter referred to as "Grantor"), does hereby make an offer of dedication and GRANTS to the Town of Montgomery, a Vermont municipality duly organized under the laws of the State of Vermont with a principal place of business in the Town of Montgomery, County of Franklin and State of Vermont (hereinafter referred to as "Grantee"), that certain real property located in the Town of Montgomery, County of Franklin and State of Vermont, as more particularly described as follows:

Being a portion of the lands and premises conveyed unto the Montgomery Town School District by Warranty Deed from Janet A. Brugnoli and Kevin Maloney dated May 8, 1992 and recorded on June 12, 1992 in Volume 43, Pages 473-474 of the Land Records of the Town of Montgomery. Being further described as the road commonly known and designated as School Drive in the Town of Montgomery, Vermont, said road commencing at Route 118 in said town, and terminating in a circular drive in front of the Montgomery Elementary School. The portion of said road closest to the Montgomery Elementary School is depicted on a plan prepared by Forcier Aldrich & Associates on September 1, 2005, a copy of which is attached hereto as Exhibit A and incorporated herein by this reference.

SUBJECT to all encumbrances, easements, rights-of-way, covenants, conditions, restrictions, limitations, obligations and liabilities of record.

IN WITNESS WHEREOF, the undersigned has executed this document as of the day and year indicated.

DATED: April 28, 2016. MONTGOMERY SCHOOL BOARD, Grantor

By: Charles Purrier
Charles Purrier, Board Chair

CERTIFICATE OF ACCEPTANCE

This is to certify that the Town of Montgomery, a Vermont municipal corporation duly authorized by the Legislature of the State of Vermont, hereby accepts the road commonly known and designated as "School Drive" as defined in the Offer of Dedication and Grant Deed to which this Certificate of Acceptance is attached. This acceptance is made pursuant to the authority conferred by Town Resolution No. _____, adopted on _____, 2016, and the Town hereby consents to the recordation of the Offer of Dedication and Grant Deed to which this Certificate of Acceptance is attached.

DATED: May 2, 2016. TOWN OF MONTGOMERY, Grantee

By: Scott Perry
Scott Perry, Selectboard Chair



State of Vermont
Division of Policy, Planning and Intermodal Development
Mapping Section
1 National Life Drive
Montpelier, VT 05633-5001
<http://vtrans.vermont.gov/planning>

Agency of Transportation

Telephone: 802-828-3666
Fax: 802-828-2334
Email: kerry.alley@vermont.gov

July 26, 2016

Scott Perry
Chair, Selectboard Montgomery
c/o Town Clerk
PO Box 336
Montgomery Center, VT 05471-0356

Dear Mr. Perry:

Please find the enclosed copy of the 2016 Certificate of Highway Mileage for the Town of Montgomery. The addition of School Drive submitted on the Certificate was not processed in 2016 because of insufficient documentation at that time. We received the Order of Dedication and Certificate of Acceptance you sent to us on 05/19/2016, and will therefore pre-load the mileage change onto Montgomery's 2017 Certificate of Highway Mileage before it is mailed to you in early January, 2017.

Please feel free to contact me with any questions or comments regarding the above information, or with mapping in general.

Sincerely,

A handwritten signature in cursive script that reads "Kerry Alley".

Kerry Alley
Mapping & GIS Specialist

Enclosures

CERTIFICATE OF HIGHWAY MILEAGE
YEAR ENDING FEBRUARY 10, 2016

Fill out form, make and file copy with the Town Clerk, and mail ORIGINAL, before February 20, 2016 to: Vermont Agency of Transportation, Division of Policy, Planning and Intermodal Development, Mapping Section One National Life Drive, Montpelier, VT 05633.

We, the members of the legislative body of MONTGOMERY in FRANKLIN County on an oath state that the mileage of highways, according to Vermont Statutes Annotated, Title 19, Section 305, added 1985, is as follows:

PART I - CHANGES TOTALS - Please fill in and calculate totals.

Table with 6 columns: Town Highways, Previous Mileage, Added Mileage, Subtracted Mileage, Total, Scenic Highways. Rows include Class 1, Class 2, Class 3, State Highway, Total, Class 1 Lane, Class 4, and Legal Trail.

* Mileage for Class 1 Lane, Class 4, and Legal Trail classifications are NOT included in total.

PART II - INFORMATION AND DESCRIPTION OF CHANGES SHOWN ABOVE.

Change not accepted in 2016. Expected for 2017 cert. (K. Alley 5/18/2016)

1. NEW HIGHWAYS: Please attach Selectmen's "Certificate of Completion and Opening". Add on School Drive to Class 3 Highway 1445 ft. map included

2. DISCONTINUED: Please attach SIGNED copy of proceedings (minutes of meeting).

3. RECLASSIFIED/REMEASURED: Please attach SIGNED copy of proceedings (minutes of meeting).

4. SCENIC HIGHWAYS: Please attach a copy of order designating/discontinuing Scenic Highways.

IF THERE ARE NO CHANGES IN MILEAGE: Check box and sign below. []

PART III - SIGNATURES - PLEASE SIGN.

Selectmen/ Aldermen/ Trustees Signatures: Mark F. Brault 2/9/2016

T/C/V Clerk Signature: [Signature] Date Filed: 02/09/2016

Please sign ORIGINAL and return it for Transportation signature.

AGENCY OF TRANSPORTATION APPROVAL: Signed copy will be returned to T/C/V Clerk.

APPROVED: [Signature] DATE: [Blank]

Representative, Agency of Transportation

Town Highway/Legal Trails Addition/Reclassification/Discontinuance Checklist

The following includes a checklist of the documentation to be supplied to VTrans when adding / reclassifying / discontinuing highways and trails. The documentation is subject to verification by VTrans.

Check the box if the information is included as part of the documentation submitted.



A description of the affected highway or trail

Vt. Stat. Ann. tit. 19, § 305(e)



Minutes of meetings at which the legislative body took action with respect to the changes (include copies of the meeting minutes) Vt. Stat. Ann. tit. 19, § 305(e)



A current town highway map with the requested deletions and additions sketched on it

Vt. Stat. Ann. tit. 19, § 305(e)



Evidence of written notice to adjoining landowners

(include a copy of the newspaper notice and a certificate of dedication and acceptance from adjoining landowners)

Vt. Stat. Ann. tit. 19, § 709

*Scott Perry 5/18/2016 called
Amy Bell. Town did
dedication + acceptance
will email docs to
me H-802-326-3135
C-802-309-5607.*



A copy of any surveys of the affected highway or trail

Vt. Stat. Ann. tit. 19, § 305(e) Vt. Stat. Ann. tit. 19, § 704

*Note: A survey shall not be required for class 4 town highways that are legally established prior to February 10, 2006 // and a survey is not needed for Discontinuances.

For Class 3 or Class 4 town highway additions




A Certificate of Completion and Opening

While not required by statute, a Certificate of Completion and Opening form is a helpful document for the record.

All records filed with the agency are subject to verification in accordance with 19 V.S.A. § 305 (a) and 19 V.S.A. § 305 (e).

Google Maps



Imagery ©2016 Google, Map data ©2016 Google 100 ft

Old school Drive to Montgomery Highway System

1445 ft

TOWN HWY. CLASS No.	LENGTH IN MILES CLASS
4	0.75
5	0.70
6	3.05
7	3.28
8	0.18
9	0.10
10	0.35
11	1.19 (1.01)
12	3.45 (1.70)
13	0.60 (0.60)
14	0.38
15	0.20
16	0.20
17	0.10
18	0.40
19	0.08 (0.60)
20	0.50
21	0.55
22	0.17 (1.33)
23	0.24
24	0.24
25	0.25 (0.22)
26	0.08
27	0.14 (0.36)
28	4.15
29	0.40
30	0.72 (1.83)
31	0.14 (0.50)
32	0.14
33	2.44
34	0.10
35	0.80
36	0.80 (0.20)
37	0.23
38	0.05 (0.03)
39	0.18
40	0.18
41	0.12
42	0.36
43	0.33
47	0.07
48	0.07
49	0.05
50	0.08
51	0.24
52	0.05 (0.06)
53	0.05
54	0.20
55	0.44
TOTAL	34.88 7.44

MILEAGE SUMMARY

CLASS 2	1,880
TH-2	4,800
TOTAL CLASS 2	6,680
CLASS 3	34.68
TOTAL CLASS 3	41,368
STATE HIGHWAY	10,498
VT-118	3,916
VT-242	6,582
TOTAL STATE HIGHWAY	14,314
TOTAL STATE	14,314
TOTAL, TRAVELED HIGHWAYS, FEB. 10, 2015:	55,674

(Excludes Class 4, Legal Trail, and Unimproved/Untraveled)

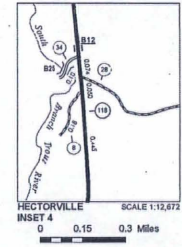
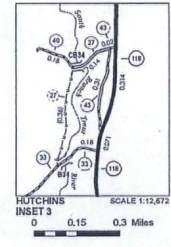
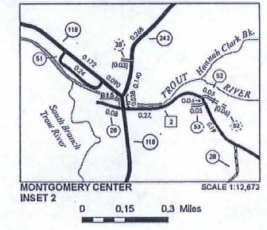
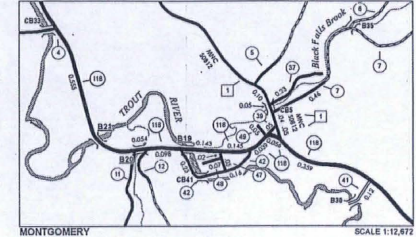
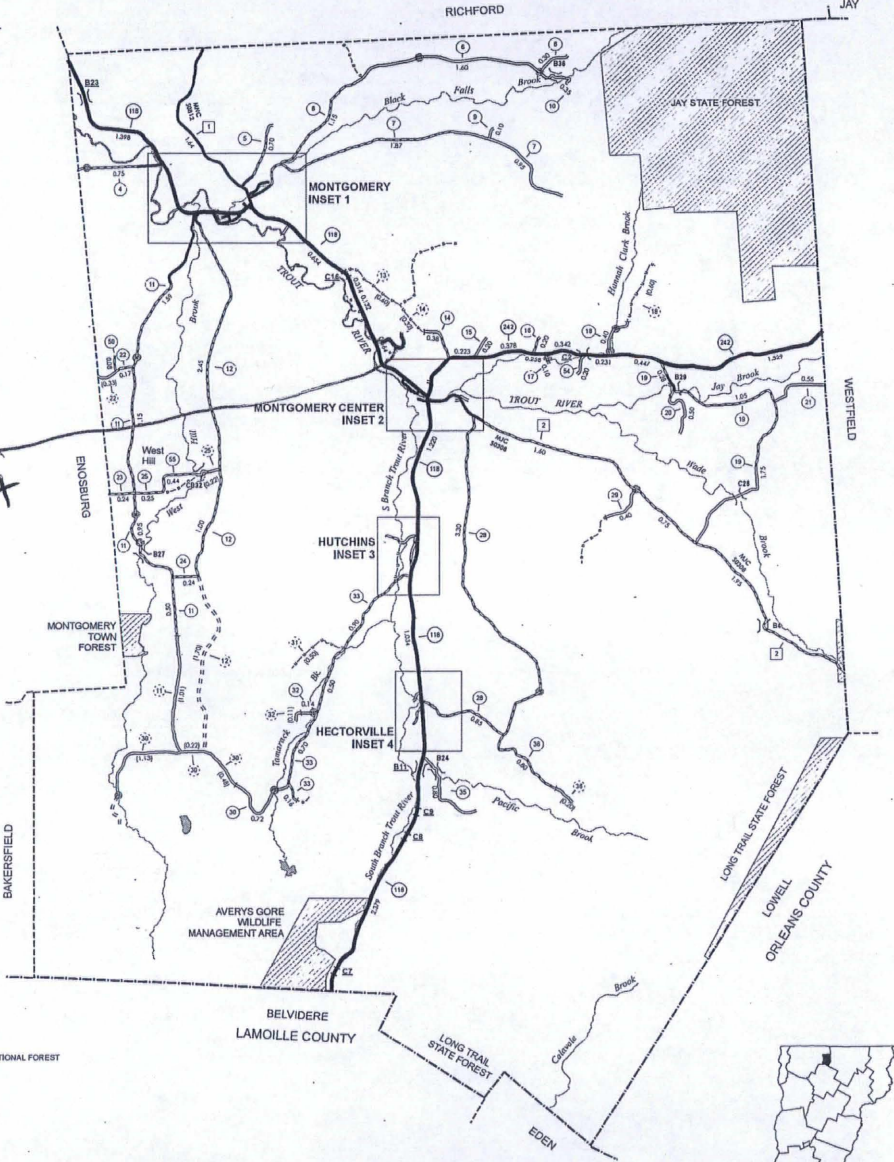
TOWN HWY. CLASS No.	LENGTH IN MILES "HOT UP TO STANDARD"
14	0.32
32	0.11
TOTAL	0.43

*The sections of the town highways listed above are legally Class 3, but have been deemed "Hot Up To Standard" and are functionally Class 4 Town Highways

DISCLAIMER:
The untraveled highways (dashed town highways), discontinued highways, and legal trails hereon are those of which the Agency of Transportation has record; others may exist.
Highway and bridge data by the Agency of Transportation. Town street structures are drawn from the Vermont Center for Geographic Information (VCGI) database. All other data from the Vermont Center for Geographic Information. Only main streets are shown.

- HIGHWAYS**
- INTERSTATE
- U.S. ROUTE
- STATE ROUTE
- CLASS 1
- CLASS 2
- CLASS 3
- CLASS 4
- LEGAL TRAIL
- INTERSTATE OR DIVIDED HIGHWAY
- STATE - HARD SURFACE OR PAVED
- TOWN - HARD SURFACE OR PAVED
- GRAVEL
- SOIL OR GRADED AND DRAINED EARTH
- UNIMPROVED OR PRIMITIVE
- IMPASSABLE OR UNTRAVELED
- LEGAL TRAIL
- DISCONTINUED
- HIGHWAY CLASS CHANGE
- RAILROAD
- INACTIVE RAILROAD
- NATIONAL FOREST ROAD
- STATE FOREST HIGHWAY
- PARK AND RIDE
- PUBLIC LAND - GREEN MOUNTAIN NATIONAL FOREST
- PUBLIC LAND - STATE/MUNICIPAL
- POLITICAL SUBDIVISIONS
- STATE BOUNDARY
- COUNTY BOUNDARY
- TOWN BOUNDARY
- VILLAGE BOUNDARY
- URBAN COMPACT BOUNDARY
- WATER BODY
- STREAM OR BROOK
- BRIDGE OR CULVERT
- BRIDGE OR CULVERT - 20'
- BRIDGE OR CULVERT 6' - 20'
- VOCBIT BRIDGE
- VOCBIT CULVERT - 6'
- STATE BRIDGE OR CULVERT IDENTIFIER
- TOWN BRIDGE OR CULVERT IDENTIFIER
- FEDERAL CLASSIFICATION IDENTIFIER
- FAV - URBAN ARTERIAL OR COLLECTOR
- MA - MAJOR ARTERIAL
- MA2 - MAJOR COLLECTOR
- MHC - MAJOR COLLECTOR
- PA - PRINCIPAL ARTERIAL

School Drive
1445 ft




VERMONT
GENERAL HIGHWAY MAP
Town of Montgomery


FRANKLIN COUNTY

Transportation District #8

Prepared by the
Vermont Agency of Transportation
Division of Policy, Planning and Intermodal Development
in cooperation with
U.S. Department of Transportation
Federal Highway Administration

Mileage as of February 10, 2015
Map prepared June 04, 2015
SCALE 1:31,680



**MONTGOMERY**

FOUNDED 1780

Town of Montgomery - P.O. Box 356
Montgomery Center, VT 05471
802-326-4719 www.montgomeryvt.us

REGULAR MEETING OF THE
SELECTBOARD & WATER COMMISSION

Town Office

Monday, January 18, 2016, 6:30 p.m.

UNAPPROVED

Select board Members present: Scott Perry-Chairman, Sue Regan, Mark Brouillette, Wendy Howard, & Tom Stanley

Clerk: Elizabeth Reighley

Scott Perry called meeting to order at 6:30pm

1. **Review and make any changes to the agenda** Add following items:
 - a. 3e Better Back Roads Grant
 - b. 8c Proposed 2016 Budget
 - c. 10c Overweight truck permit for Arthur Davis
2. **Review/approve minutes of Jan 4, 2015.** Mark made a motion to accept minutes for Jan 4th, seconded by Scott motion passed unanimously.
3. **Public Works (Roads and Bridges, Buildings and Grounds).**
 - a. **Longley Bridge Project Update:** Carry over

CERTIFICATE OF HIGHWAY MILEAGE
YEAR ENDING FEBRUARY 10, 2016

Fill out form, make and file copy with the Town Clerk, and mail ORIGINAL, before February 20, 2016 to:
Vermont Agency of Transportation, Division of Policy, Planning and Intermodal Development, Mapping Section
One National Life Drive, Montpelier, VT 05633.

We, the members of the legislative body of MONTGOMERY in FRANKLIN County
on an oath state that the mileage of highways, according to Vermont Statutes Annotated, Title 19, Section 305,
added 1985, is as follows:

PART I - CHANGES TOTALS - Please fill in and calculate totals.

Town Highways	Previous Mileage	Added Mileage	Subtracted Mileage	Total	Scenic Highways
Class 1	0.000				0.000
Class 2	6.680				0.000
Class 3	34.68				0.000
State Highway	14.314				0.000
Total	55.674				0.000
* Class 1 Lane	0.000				
* Class 4	7.87				0.000
* Legal Trail	0.00				

* Mileage for Class 1 Lane, Class 4, and Legal Trail classifications are NOT included in total.

PART II - INFORMATION AND DESCRIPTION OF CHANGES SHOWN ABOVE.

1. NEW HIGHWAYS: Please attach Selectmen's "Certificate of Completion and Opening".
Add on School Drive to Class 3 Highway 1445 ft.
map included
2. DISCONTINUED: Please attach SIGNED copy of proceedings (minutes of meeting).

Change not accepted in 2016.
Expected for 2017 cert.
(K. Alley 5/18/2016)

3. RECLASSIFIED/REMEASURED: Please attach SIGNED copy of proceedings (minutes of meeting).
4. SCENIC HIGHWAYS: Please attach a copy of order designating/discontinuing Scenic Highways.

IF THERE ARE NO CHANGES IN MILEAGE: Check box and sign below. []

PART III - SIGNATURES - PLEASE SIGN.

Selectmen/ Aldermen/ Trustees Signatures: Mark F Brault 2/9/2016

T/C/V Clerk Signature: [Signature] Date Filed: 02/09/2016

Please sign ORIGINAL and return it for Transportation signature.

AGENCY OF TRANSPORTATION APPROVAL: Signed copy will be returned to T/C/V Clerk.

APPROVED: _____ DATE: _____
Representative, Agency of Transportation

Received

AUG 29 2016

**Policy, Planning & Intermodal
Development Division**