

District 8  
Certcode 0605-0

**CERTIFICATE OF HIGHWAY MILEAGE  
YEAR ENDING FEBRUARY 10, 2024**

Fill out form, make and file a copy with the Town Clerk, and submit the Mileage Certificate on or before February 20, 2024 to: Vermont Agency of Transportation, Division of Policy, Planning and Intermodal Development, Mapping Section via email to: [aol.mileagecertificates@vermont.gov](mailto:aol.mileagecertificates@vermont.gov) or if necessary via mail to: VTrans PPAID - Mapping Section, 219 North Main Street, Barre VT 05641.

We, the members of the legislative body of **FAIRFIELD** in **FRANKLIN** County on an oath state that the mileage of highways, according to Vermont Statutes Annotated, Title 19, Section 305, added 1985, is as follows:

**PART I - CHANGES TOTALS - Please fill in and calculate totals.**

Town Highways	Previous Mileage	Added Mileage	Subtracted Mileage	Total	Scenic Highways
Class 1	0.000			0	0.000
Class 2	21.750			12.75	0.000
Class 3	71.90	0.03		71.93	0.000
State Highway	10.307			10.307	0.000
<b>Total</b>	<b>103.957</b>				<b>0.000</b>
* Class 1 Lane	0.000			0	
* Class 4	13.41			13.41	0.000
* Legal Trail	0.00			0	

\* Mileage for Class 1 Lane, Class 4, and Legal Trail classifications are NOT included in total.

DS  
PO

**PART II - INFORMATION AND DESCRIPTION OF CHANGES SHOWN ABOVE.**

1. **NEW HIGHWAYS:** Please attach Selectmen's "Certificate of Completion and Opening".

NO

2. **DISCONTINUED:** Please attach SIGNED copy of proceedings (minutes of meeting).

NO

3. **RECLASSIFIED/REMEASURED:** Please attach SIGNED copy of proceedings (minutes of meeting).

- +0.01 ml CL3 TH-35 remapped intersection from T to Y at TH-34
- +0.02 ml CL3 TH-35 (Mitchell Rd) remapped intersection from T to Y at TH-36

4. **SCENIC HIGHWAYS:** Please attach a copy of order designating/discontinuing Scenic Highways.

NO

IF THERE ARE NO CHANGES IN MILEAGE: Place an X in the box and sign below.

**PART III - SIGNATURES - PLEASE SIGN.**

Signatures of Selectmen/ Aldermen/ Trustees:

Tom Boyington  
Susan Turley

Signature of T/C/V Clerk:

Linda Hedin

Date Filed:

2/26/2024

Please sign ORIGINAL and return it for Transportation signature.

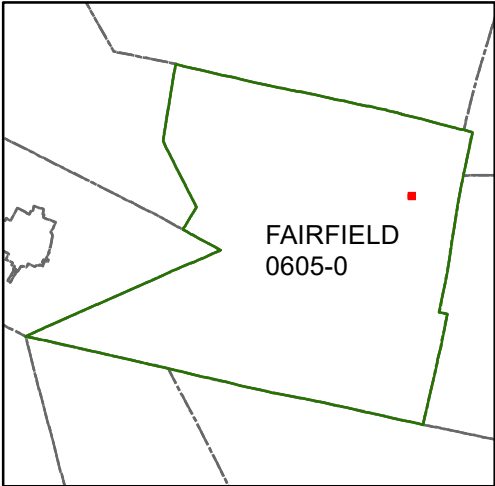
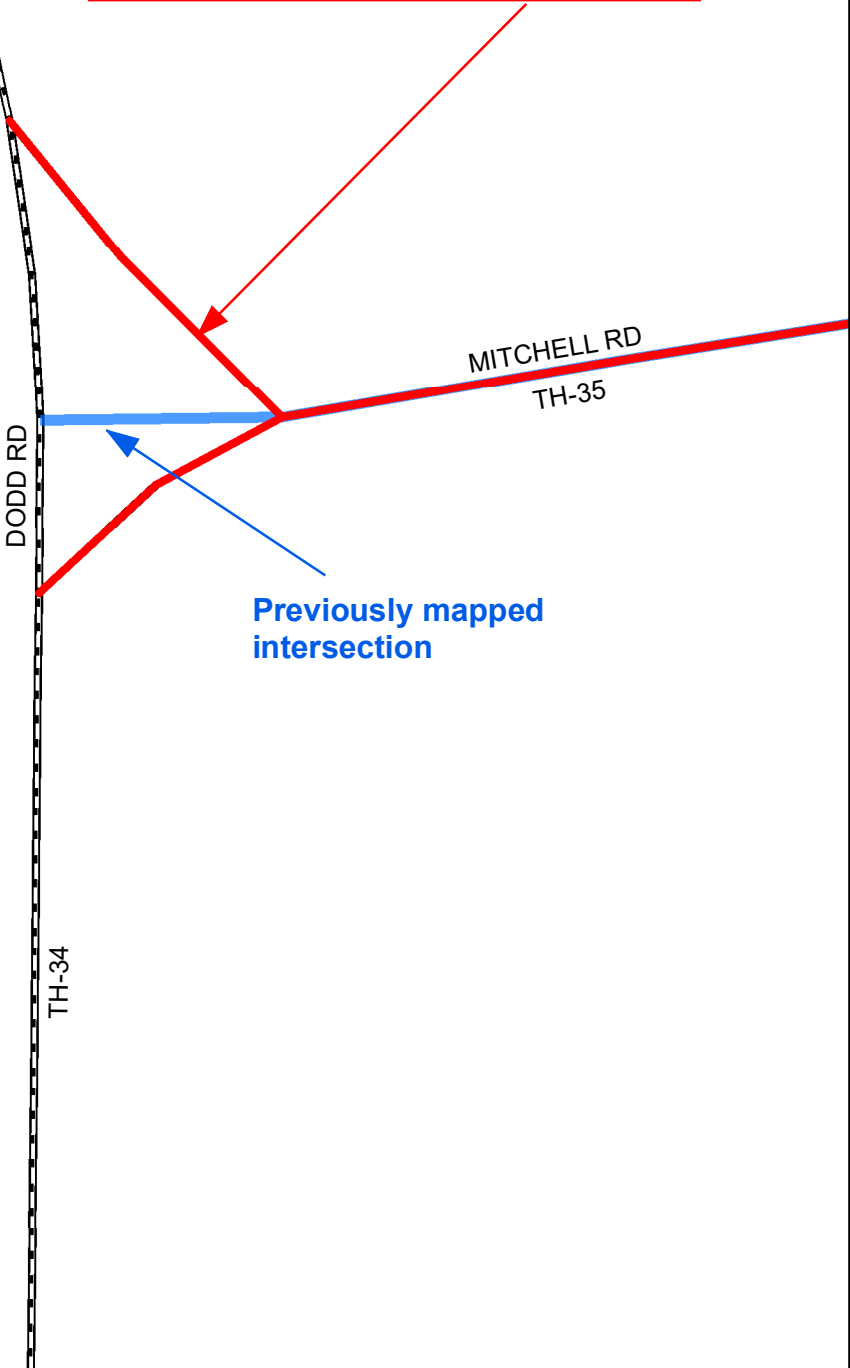
**AGENCY OF TRANSPORTATION APPROVAL:** Signed copy will be returned to T/C/V Clerk.

APPROVED:

Johnathan Croft  
881F350F309C4C9  
Representative, Agency of Transportation

DATE: 3/14/2024

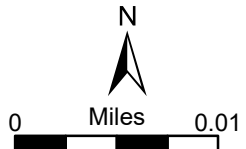
+0.01 mi CL3 TH-35 remapped  
intersection from T to Y at TH-34  
(from 0.89 to 0.90 mi)



Index Map

**Mileage Certificate Changes 2024**  
**FAIRFIELD TH-35**  
(CTUA:0605-0)  
(CERTCODE:0605-0)

Mapping Section  
Division of Policy and Planning  
Vermont Agency of Transportation  
-- March 7, 2024



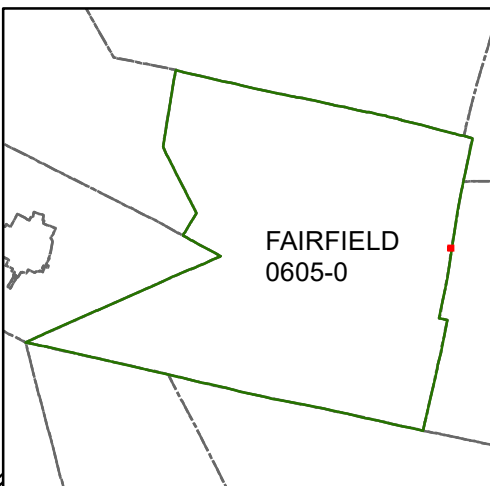
TH-35

TOWN HWY 35

EGYPT RD

+0.02 mi CL3 TH-35 (Mitchell Rd) remapped intersection from T to Y at TH-36 (from 0.90 to 0.92 mi)

Previously mapped intersection



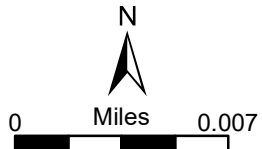
Index Map

**Mileage Certificate Changes 2024**

**FAIRFIELD TH-35**

(CTUA:0605-0)  
(CERTCODE:0605-0)

Mapping Section  
Division of Policy and Planning  
Vermont Agency of Transportation  
-- March 7, 2024



**From:** [DeAndrea, Pam](#)  
**To:** ["Fairfield Town Administrator"](#)  
**Cc:** [AOT - Mileage Certificates](#)  
**Subject:** Changes to Fairfield Class 3 mileage  
**Date:** Tuesday, January 2, 2024 1:59:00 PM  
**Attachments:** [image001.png](#)  
[image002.png](#)  
[image003.png](#)

---

Good afternoon Cathy,

We noticed a couple of updates within Fairfield that we will make in our road data this year for Fairfield and have been preloaded on the 2024 Mileage Certificate.

1. Intersection of Dodd Rd (TH-34) and Mitchell Rd (TH-35) should be a Y and not a T (see image below). This will add 0.01 miles to your Class 3 road mileage.



2. On the eastern end of TH-35 (Mitchell Rd), its intersection with TH-36 (Egypt Rd) should also be a Y and not a T (see image below). This will add 0.02 miles to your Class 3 mileage.



Thank you and let me know if you have any questions.

Best,

Pam

**Pamela DeAndrea (she/her)** | AOT GIS Professional III  
Policy, Planning & Research Bureau – Mapping Section  
Policy, Planning & Intermodal Development Division  
Vermont Agency of Transportation  
219 N. Main Street | Barre, VT 05641  
[802-793-7555 phone](tel:802-793-7555) | [pam.deandrea@vermont.gov](mailto:pam.deandrea@vermont.gov)  
<http://vtrans.vermont.gov>



Help raise money for Vermonters impacted by flood damage and show your Vermont pride with *Vermont Strong* and *Tough Too* license plates and socks. [Click here to purchase your Vermont Strong gear](#) or visit [DMV.Vermont.gov/VermontStrong23](http://DMV.Vermont.gov/VermontStrong23).

Impacted Vermonters can find resources and referrals by visiting [Vermont.Gov/Flood](http://Vermont.Gov/Flood).