

District 5
Certcode 0417-0

**CERTIFICATE OF HIGHWAY MILEAGE
YEAR ENDING FEBRUARY 10, 2020**

Fill out form, make and file copy with the Town Clerk, and mail ORIGINAL, before February 20, 2020 to:
Vermont Agency of Transportation, Division of Policy, Planning and Intermodal Development, Mapping Section
219 N. Main Street, Barre, VT 05641.

We, the members of the legislative body of **WILLISTON** in **CHITTENDEN** County
on an oath state that the mileage of highways, according to Vermont Statutes Annotated, Title 19, Section 305,
added 1985, is as follows:

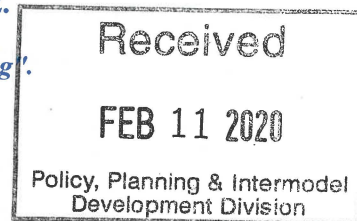
PART I - CHANGES TOTALS - Please fill in and calculate totals.

Town Highways	Previous Mileage	Added Mileage	Subtracted Mileage	Total	Scenic Highways
Class 1	0.000				0.000
Class 2	19.280				0.000
Class 3	54.35				0.000
State Highway	18.642				0.000
Total	92.272				0.000
* Class 1 Lane	0.000				
* Class 4	2.42				0.000
* Legal Trail	0.80				

* Mileage for Class 1 Lane, Class 4, and Legal Trail classifications are NOT included in total.

PART II - INFORMATION AND DESCRIPTION OF CHANGES SHOWN ABOVE.

- NEW HIGHWAYS:** Please attach Selectmen's "Certificate of Completion and Opening".
- DISCONTINUED:** Please attach SIGNED copy of proceedings (minutes of meeting).
- RECLASSIFIED/REMEASURED:** Please attach SIGNED copy of proceedings (minutes of meeting).
- SCENIC HIGHWAYS:** Please attach a copy of order designating/discontinuing Scenic Highways.



IF THERE ARE NO CHANGES IN MILEAGE: Check box and sign below.

PART III - SIGNATURES - PLEASE SIGN.

Selectmen/ Aldermen/ Trustees Signatures:

[Handwritten signature]

[Handwritten signature]

T/C/V Clerk Signature:

[Handwritten signature: Sub Mason, asst.]

Date Filed:

[Handwritten date: 2/15/2020]

Please sign ORIGINAL and return it for Transportation signature.

AGENCY OF TRANSPORTATION APPROVAL:

Signed copy will be returned to T/C/V Clerk.

APPROVED:

[Handwritten signature]
Representative, Agency of Transportation

DATE:

[Handwritten date: 2/11/2020]

Vermont Statutes Annotated

19 V.S.A. § 305. Measurement and inspection

§ 305. Measurement and inspection

(a) After reasonable notice to the selectboard, a representative of the agency may measure and inspect the class 1, 2, and 3 town highways in each town to verify the accuracy of the records on file with the agency. Upon request, the selectboard or their designee shall be permitted to accompany the representative of the agency during the measurement and inspection. The agency shall notify the town when any highway, or portion of a highway, does not meet the standards for its assigned class. If the town fails, within one year, to restore the highway or portion of the highway to the accepted standard, or to reclassify, or to discontinue, or develop an acceptable schedule for restoring to the accepted standards, the agency for purposes of apportionment under section 306 of this title shall deduct the affected mileage from that assigned to the town for the particular class of the road in question.

(b) Annually, on or before February 10, the selectboard shall file with the town clerk a sworn statement of the description and measurements of all class 1, 2, 3, and 4 town highways and trails then in existence, including any special designation such as a throughway or scenic highway. When class 1, 2, 3, or 4 town highways, trails, or unidentified corridors are accepted, discontinued, or reclassified, a copy of the proceedings shall be filed in the town clerk's office and a copy shall be forwarded to the agency.

(c) All class 1, 2, 3, and 4 town highways and trails shall appear on the town highway maps by July 1, 2015.

(d) At least 45 days prior to first including a town highway or trail that is not clearly observable by physical evidence of its use as a highway or trail and that is legally established prior to February 10, 2006 in the sworn statement required under subsection (b) of this section, the legislative body of the municipality shall provide written notice and an opportunity to be heard at a duly warned meeting of the legislative body to persons owning lands through which a highway or trail passes or abuts.


(e) The agency shall not accept any change in mileage until the records required to be filed in the town clerk's office by this section are received by the agency. A request by a municipality to the agency for a change in mileage shall include a description of the affected highway or trail, a copy of any surveys of the affected highway or trail, minutes of meetings at which the legislative body took action with respect to the changes, and a current town highway map with the requested deletions and additions sketched on it. A survey shall not be required for class 4 town highways that are legally established prior to February 10, 2006. All records filed with the agency are subject to verification in accordance with subsection (a) of this section.

(f) The selectboard of any town who are aggrieved by a finding of the agency concerning the measurement, description, or classification of a town highway may appeal to the transportation board by filing a notice of appeal with the executive secretary of the transportation board.

(g) The agency shall provide each town with a map of all of the highways in that town together with the mileage of each class 1, 2, 3, and 4 highway, as well as each trail, and such other information as the agency deems appropriate.

Excerpt of 19 V.S.A. § 305 - *Measurement and inspection* from Vermont Statutes Online located at – <https://legislature.vermont.gov/statutes/section/19/003/00305>

December 2019



Town of Williston
7900 Williston Road
Williston, VT 05495

1763

Public Works
(802) 878-1239

TOWN OF WILLISTON

MEMORANDUM

TO: Rick McGuire, Town Manager

FROM: Bruce K. Hoar, Public Works Director

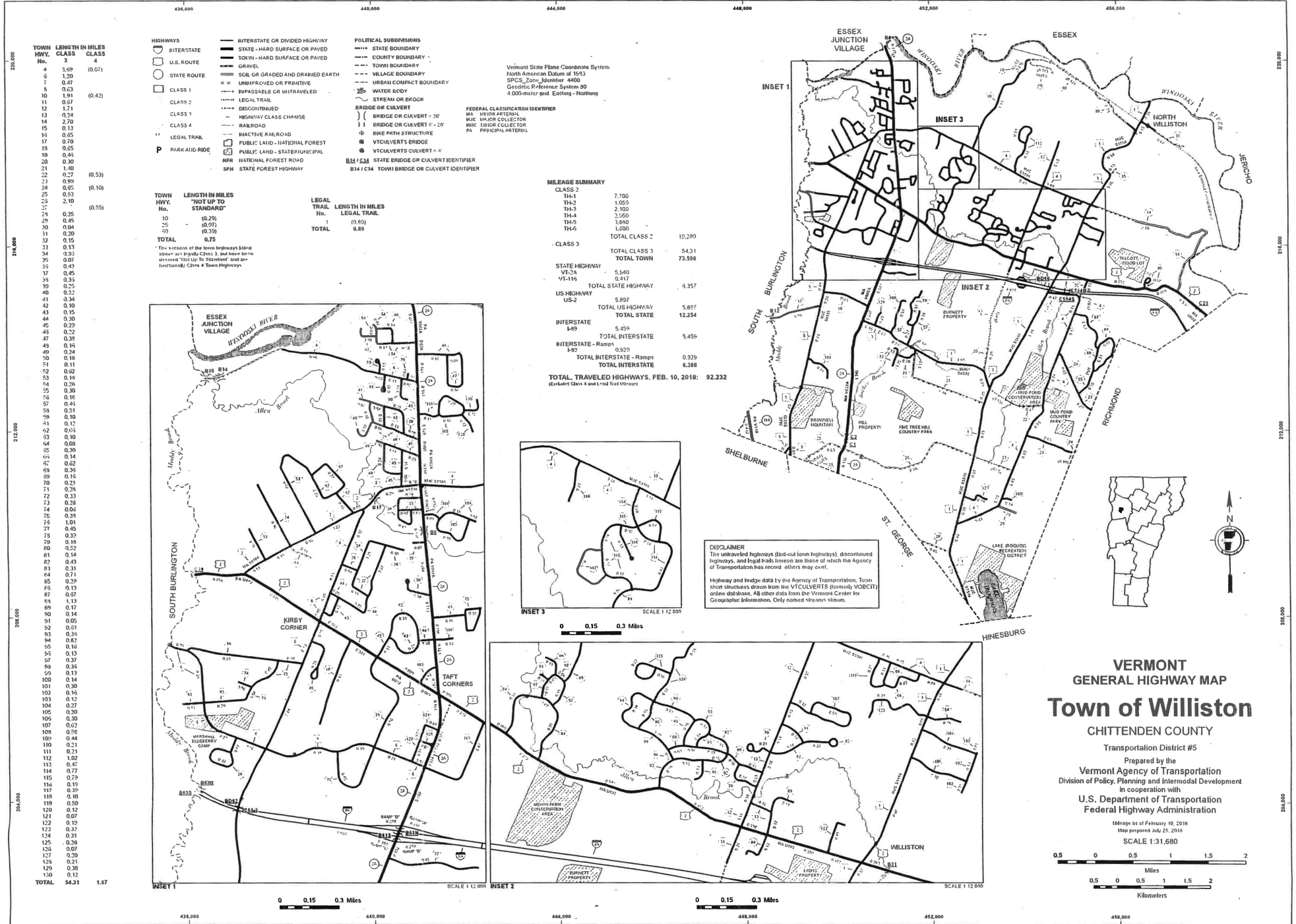
CC: Lisa Sheltra, Assistant Director
Kim Richburg, Administrative Assistant

DATE: January 13, 2020

RE: Town Highway Acceptance & Certificate of Highway Mileage

There are no additions to the certificate this year.

Attached is the Certificate of Highway Mileage for signature and recording.



- HIGHWAYS**
- INTERSTATE OR DIVIDED HIGHWAY
 - STATE - HARD SURFACE OR PAVED
 - U.S. ROUTE
 - TOWN - HARD SURFACE OR PAVED
 - GRAVEL
 - SCALE OR GRADED AND DRAINAGE EARTH
 - UNIMPROVED OR PRIMITIVE
 - IMPASSABLE OR MITRAVELED
 - LEGAL TRAIL
 - DISCONTINUED
 - HIGHWAY CLASS CHANGE
 - RAILROAD
 - BIACTIVE RAILROAD
 - PUBLIC LAND - NATIONAL FOREST
 - PARK AND RIDE
 - NFR NATIONAL FOREST ROAD
 - SPH STATE FOREST HIGHWAY

- POLITICAL SUBDIVISIONS**
- STATE BOUNDARY
 - COUNTY BOUNDARY
 - TOWN BOUNDARY
 - VILAGE BOUNDARY
 - URBAN COMPACT BOUNDARY
 - WATER BODY
 - STREAM OR BROOK
 - BRIDGE OR CULVERT
 - BRIDGE OR CULVERT > 20'
 - BRIDGE OR CULVERT < 20'
 - BIKE PATH STRUCTURE
 - VTCULVERTS BRIDGE
 - VTCULVERTS CULVERT > 2'
 - STATE BRIDGE OR CULVERT IDENTIFIER
 - TOWN BRIDGE OR CULVERT IDENTIFIER

Vermont State Plane Coordinate System
North American Datum of 1983
SPCS_Zone_Number 4000
Geoid Reference System 90
4,000-meter grid. Easting - Northing

- FEDERAL CLASSIFICATION IDENTIFIER**
- MA MAJOR ARTERIAL
 - MJC MAJOR COLLECTOR
 - MIC MINOR COLLECTOR
 - PA PRINCIPAL ARTERIAL

MILEAGE SUMMARY

CLASS 2	7.700
TH-1	1,050
TH-3	2,100
TH-4	3,550
TH-5	3,950
TH-6	1,000
TOTAL CLASS 2	10,280
CLASS 3	5,431
TOTAL CLASS 3	5,431
TOTAL TOWN	73,590

STATE HIGHWAY	5,940
VT-115	0,417
TOTAL STATE HIGHWAY	6,357
US HIGHWAY	5,897
US-2	5,897
TOTAL US HIGHWAY	5,897
TOTAL STATE	12,254
INTERSTATE	5,455
I-89	5,455
TOTAL INTERSTATE	5,455
INTERSTATE - Ramps	0,239
I-89	0,239
TOTAL INTERSTATE - Ramps	0,239
TOTAL INTERSTATE	6,388
TOTAL TRAVELED HIGHWAYS, FEB. 10, 2018	92,232

(Excludes Class 4 and Local Road 10000)

TOWN HWY. No.	LENGTH IN MILES	LEGAL TRAIL No.	LEGAL TRAIL LENGTH IN MILES
1	10.55	1	0.80
2	0.25		
3	0.04		
4	0.04		
5	0.04		
6	0.04		
7	0.04		
8	0.04		
9	0.04		
10	0.29		
11	0.07		
12	0.07		
13	0.07		
14	0.07		
15	0.07		
16	0.07		
17	0.07		
18	0.07		
19	0.07		
20	0.07		
21	0.07		
22	0.07		
23	0.07		
24	0.07		
25	0.07		
26	0.07		
27	0.07		
28	0.07		
29	0.07		
30	0.07		
31	0.07		
32	0.07		
33	0.13		
34	0.13		
35	0.07		
36	0.07		
37	0.07		
38	0.07		
39	0.07		
40	0.07		
41	0.07		
42	0.07		
43	0.07		
44	0.07		
45	0.07		
46	0.07		
47	0.07		
48	0.07		
49	0.07		
50	0.07		
51	0.07		
52	0.07		
53	0.07		
54	0.07		
55	0.07		
56	0.07		
57	0.07		
58	0.07		
59	0.07		
60	0.07		
61	0.07		
62	0.07		
63	0.07		
64	0.07		
65	0.07		
66	0.07		
67	0.07		
68	0.07		
69	0.07		
70	0.07		
71	0.07		
72	0.07		
73	0.07		
74	0.07		
75	0.07		
76	0.07		
77	0.07		
78	0.07		
79	0.07		
80	0.07		
81	0.07		
82	0.07		
83	0.07		
84	0.07		
85	0.07		
86	0.07		
87	0.07		
88	0.07		
89	0.07		
90	0.07		
91	0.07		
92	0.07		
93	0.07		
94	0.07		
95	0.07		
96	0.07		
97	0.07		
98	0.07		
99	0.07		
100	0.07		
101	0.07		
102	0.07		
103	0.07		
104	0.07		
105	0.07		
106	0.07		
107	0.07		
108	0.07		
109	0.07		
110	0.07		
111	0.07		
112	0.07		
113	0.07		
114	0.07		
115	0.07		
116	0.07		
117	0.07		
118	0.07		
119	0.07		
120	0.07		
121	0.07		
122	0.07		
123	0.07		
124	0.07		
125	0.07		
126	0.07		
127	0.07		
128	0.07		
129	0.07		
130	0.07		
TOTAL	54.31		

The sections of the town highways listed above are legally Class 3, but have been downgraded "Not Up to Standard" and are functionally Class 4 Town Highways.

DISCLAIMER
This untraveled highways (bid-out town highways), discontinued highways, and legal trails herein are those of which the Agency of Transportation has record; others may exist.
Highway and bridge data by the Agency of Transportation, Town street structures drawn from the VTCULVERTS (formerly VOBCIT) online database. All other data from the Vermont Center for Geographic Information. Only named streams shown.