

CERTIFICATE OF HIGHWAY MILEAGE year ending FEB. 10, 1995

OK JHK

Fill out form, make & file COPY with the Town Clerk, & mail ORIGINAL before Feb. 10, 1995  
 Vt. Agency of Transportation, Planning Dept., 133 State Street, Montpelier, Vt. 05633.

We, the Selectmen or Trustees or Aldermen of RYEGATE, CALEDONIA COUNTY  
 on an oath state that the mileage of highways, according to Title 19, V.S.A., Sec#305, added  
 1985, is as follows:

PART I - CHANGES & TOTALS - Please fill in and calculate totals.

DISTRICT 7

TOWN HIGHWAYS	PREVIOUS MILEAGE	ADDED MILEAGE	SUBTRACTED MILEAGE	TOTAL	* SCENIC HIGHWAYS
CLASS 1	.000			1.000	*
CL1 LANE	.000			.000	*
CLASS 2	9.490	4.470		13.960	*
CLASS 3	46.840	.3	4.470	42.400	* TRANSPORTATION
STATE HWY	17.331			17.331	*
TOTAL	.000			73.691	*
CLASS 4	7.260			7.260	*

FEB 09 1995

PART II - INFORMATION & DESCRIPTION OF CHANGES SHOWN ABOVE.

- (1) NEW HIGHWAYS: Please attach Selectmen's "Certificate of Completion and Opening".
- (2) DISCONTINUED: Please attach SIGNED copy of proceedings(minutes of meeting).
- (3) RECLASSIFIED/REMEASURED: Please attach SIGNED copy of proceedings(minutes of meetings).  
 T-5: reclassified Class 3 to Class 2  
 Portion of TH #53 & #54
- (4) SCENIC HIGHWAYS: Please attach copy of order designating/discontinuing Scenic Highways.

PART II - CHECK BOX IF NO CHANGES IN MILEAGES AND SIGN BELOW [ ]

PART III - SIGNATURES - PLEASE SIGN

SELECTMEN/ALDERMEN/TRUSTEES SIGNATURES:  
 X [Signature]  
 X [Signature]  
 X [Signature]

CLERK SIGNATURE: Maisha H. Nelson DATE FILED Feb 7, 1995  
 Please sign ORIGINAL & return for Transportation signature.

AGENCY OF TRANSPORTATION APPROVAL: Signed copy will be returned to T/C/V Clerk.

APPROVED: Donald C. Harvey DATE: 2/15/95  
 Representative, Agency of Transportation

*[Handwritten mark]*

CERTIFICATE OF COMPLETION AND OPENING  
OF A HIGHWAY FOR PUBLIC TRAVEL

Marsha Nelson, Town Clerk of the Town  
of Ryegate, Vermont.

Pursuant to Title 19, V.S.A., Section 15, as amended 1973, this is to certify that the following described section of Class 3 Highway in the Town of Ryegate was COMPLETED AND OPEN FOR PUBLIC TRAVEL on December 19,, 19 94.

**DESCRIPTION OF RIGHT-OF-WAY: Beginning**

Town Highway #53: Commencing on the southwesterly right-of-way limit of US 302 at the point of intersection with said right-of-way of the former Montpelier and Wells River Railroad right-of-way now belonging to the Town of Ryegate; thence proceeding in a northwesterly direction along the former Railroad right-of-way to its point of intersection with the southeasterly right-of-way limits of Town Highway #54; thence continuing along said Railroad right-of-way to its point of intersection with the right-of-way limits of Town Highway #53 for a total distance of .3 mile.

and as shown on a ~~Highway Map of the~~ Report of Doings of \_\_\_\_\_, dated January 9, 1995, and filed in Book 3 on page 20-23 of the Records of the Town of Ryegate by the Town Clerk of said Town incorporated herein by reference and attested to on said map by said Town Clerk.

Dated at Ryegate, County of Caledonia and State of Vermont, this 7th day of February, A.D., 19 95.

X [Signature]  
X [Signature]  
X [Signature]

BOARD  
OF  
SELECTMEN  
ALDERMEN  
TRUSTEES

and the MAYOR of the City of \_\_\_\_\_.

\*\*\*\*\*

Ryegate, VERMONT  
February 7, 1995.

THE ABOVE IS A TRUE COPY OF THE DESCRIPTION OF CLASS 3 HIGHWAY COMPLETED AND OPENED FOR PUBLIC TRAVEL, RECORDED IN BOOK 3 ON PAGE 20-23 OF THE Proceeding RECORDS OF THE Town OF Ryegate ON THE 9th 9th DAY OF January, 1995, AT 9:00 O' CLOCK, P.M.

ATTEST: Marsha H. Nelson  
Town CLERK OF Ryegate, VERMONT

**REPORT OF DOINGS AND ORDER DISCONTINUING A PORTION  
OF TOWN HIGHWAY 53, RECLASSIFYING A PORTION OF  
TOWN HIGHWAY 53 AND 54 AND LAYING OUT A  
PORTION OF TOWN HIGHWAY 53  
IN THE TOWN OF RYEGATE  
COUNTY OF CALEDONIA AND STATE OF VERMONT**

**REPORT OF DOINGS**

The Selectmen of the Town of Ryegate propose to discontinue a portion of a Town Highway 53, reclassify a portion of Town Highway 53 and 54 and layout a portion of Town Highway 53 in the Town of Ryegate.

Notice of the proposed activity was given on November 18, 1994 by certified mail, return receipt requested, to the following named persons or entities:

1. Burnside Farquharson  
So. Ryegate, VT 05069
2. Curtis Stocker and Cheryl Stocker  
So. Ryegate, VT 05069
3. Wells River Savings Bank  
Wells River, VT 05081
4. State of Vermont  
Montpelier, VT 05609

A copy of said Notice was posted in the Ryegate Town Clerk's Office on November 18, 1994 and remained so posted until after December 19, 1994.

At 8:00 A.M. in the morning on Monday, December 19, 1994, the undersigned Selectmen of the Town of Ryegate met at the Ryegate Town Clerk's Office and

proceeded to hear all persons present and who indicated that they wished to be heard. In attendance in addition to the undersigned Selectmen and Town Clerk were Burnside Farquharson, Landowner, Curtis Stocker, Landowner, and Clark Bogie, Town Road Commissioner. The Selectmen then adjourned the meeting at 8:30 A.M. and reconvened at 8:45 A.M. at the site, at which time they examined the premises of the highways proposed to be discontinued, reclassified and laid out and at the site decided that the public good and the necessity and convenience of individuals require that the highways in question be discontinued, reclassified and laid out as hereinafter specified.

## **ORDER OF DISCONTINUANCE**

### **I. DISCONTINUANCE OF PORTION OF TOWN HIGHWAY #53**

Accordingly, it is hereby ordered that the following described Portion of Town Highway No. 53 be discontinued, with discontinued portion thereof reverting to the land owners that abut said discontinued road, namely Burnside Farquharson on the west side and the State of Vermont on the east side; provided, however, that any interest the Town may have in the Bridge crossing the Wells River and located within the said discontinued portion is to be conveyed by the Town to the Caledonia County Snowmobile Club, Inc. and Vermont Association of Snow Travelers, Inc.:



Commencing at the easterly terminus of Town Highway #53 at the southwesterly right-of-way limits of U. S. 302; thence proceeding southerly along Town Highway #53 crossing the Wells River to the southwesterly side thereof to a point marking the southwesterly end of the bridge across the Wells River.

## **II. RECLASSIFICATION OF A PORTION OF TOWN HIGHWAY 53 AND TOWN HIGHWAY 54**

Accordingly, it is hereby ordered that the following described portions of Town Highway #53 and Town Highway #54 are reclassified from their current status as Class III roads to Trails:

### **Town Highway #53**

Commencing at the southwesterly end of the bridge crossing the Wells River, which said point is the southwesterly terminus of the portion of Town Highway 53 discontinued above; thence proceeding for a distance of .03 mile to the point of intersection with the easterly right-of-way limits of Town Highway 54; thence proceeding in a northwesterly direction an approximate distance of .14 mile to the point of intersection with the former Montpelier and Wells River Railroad right-of-way and the site of the new portion of Town Highway 53 as laid out as hereinafter described.

### **Town Highway #54**

Commencing at the northeast terminus of Town Highway #54 and at its intersection with Town Highway #53; thence proceeding in a southwesterly direction a distance of .10 mile to the point of intersection with the former Montpelier and Wells River Railroad right-of-way and the site of the new portion of Town Highway #53 laid out as hereinafter described.

## **III. LAYING OUT OF A NEW SECTION OF TOWN HIGHWAY #53**

Accordingly, it is hereby ordered that a portion of Town Highway #53 is duly laid out in the location below described:

**Town Highway #53**

Commencing on the southwesterly right-of-way limit of U. S. 302 at the point of intersection with said right-of-way of the former Montpelier and Wells River Railroad right-of-way now belonging to the Town of Ryegate; thence proceeding in a northwesterly direction along the former Railroad right-of-way to its point of intersection with the southeasterly right-of-way limits of Town Highway #54; thence continuing along said Railroad right-of-way to its point of intersection with the right-of-way limits of Town Highway #53 for a total distance of .3 mile.

**DAMAGE AWARD**


No damages are awarded.

**RECORDING OF ORDER AND SURVEY**


It is further ordered that the Town Highway maps be altered in accordance with this Order and that a copy of this Order be recorded in Town Records.

Dated at Ryegate, in the County of Caledonia and State of Vermont, this 9<sup>th</sup> day of January, 1995.

TOWN OF RYEGATE SELECTMEN



Theodore Clark



David P. Keenan

Attest: Marsha H. Nelson

Marsha Nelson  
Ryegate Town Clerk

TOWN OF RYEGATE  
PO BOX 332  
RYEGATE, VERMONT 05042

TRANSPORTATION  
JAN 23 1994  
PLANNING DIVISION

Vermont Agency of Transportation  
% Jay Kilton, Planning Division  
133 State Street  
Montpelier, Vermont 05633-5001

Dear Mr. Kilton:

Enclosed please find a Report of Doings concerning Town Highways 53 and 54. After my phone conversation with you, I understand that I can send these at any time of the year for safekeeping while you wait for the town's Certificate of Highway Mileage due February 10th.

Thank you

Sincerely,  
*Marsha H. Nelson*  
Marsha H. Nelson  
Town Clerk

cc. Board of Selectmen

**REPORT OF DOINGS AND ORDER DISCONTINUING A PORTION  
OF TOWN HIGHWAY 53, RECLASSIFYING A PORTION OF  
TOWN HIGHWAY 53 AND 54 AND LAYING OUT A  
PORTION OF TOWN HIGHWAY 53  
IN THE TOWN OF RYEGATE  
COUNTY OF CALEDONIA AND STATE OF VERMONT**

**REPORT OF DOINGS**

The Selectmen of the Town of Ryegate propose to discontinue a portion of a Town Highway 53, reclassify a portion of Town Highway 53 and 54 and layout a portion of Town Highway 53 in the Town of Ryegate.

Notice of the proposed activity was given on November 18, 1994 by certified mail, return receipt requested, to the following named persons or entities:

1. Burnside Farquharson  
So. Ryegate, VT 05069
2. Curtis Stocker and Cheryl Stocker  
So. Ryegate, VT 05069
3. Wells River Savings Bank  
Wells River, VT 05081
4. State of Vermont  
Montpelier, VT 05609

A copy of said Notice was posted in the Ryegate Town Clerk's Office on November 18, 1994 and remained so posted until after December 19, 1994.

At 8:00 A.M. in the morning on Monday, December 19, 1994, the undersigned Selectmen of the Town of Ryegate met at the Ryegate Town Clerk's Office and



proceeded to hear all persons present and who indicated that they wished to be heard. In attendance in addition to the undersigned Selectmen and Town Clerk were Burnside Farquharson, Landowner, Curtis Stocker, Landowner, and Clark Bogie, Town Road Commissioner. The Selectmen then adjourned the meeting at 8:30 A.M. and reconvened at 8:45 A.M. at the site, at which time they examined the premises of the highways proposed to be discontinued, reclassified and laid out and at the site decided that the public good and the necessity and convenience of individuals require that the highways in question be discontinued, reclassified and laid out as hereinafter specified.

## **ORDER OF DISCONTINUANCE**

### **I. DISCONTINUANCE OF PORTION OF TOWN HIGHWAY #53**

Accordingly, it is hereby ordered that the following described Portion of Town Highway No. 53 be discontinued, with discontinued portion thereof reverting to the land owners that abut said discontinued road, namely Burnside Farquharson on the west side and the State of Vermont on the east side; provided, however, that any interest the Town may have in the Bridge crossing the Wells River and located within the said discontinued portion is to be conveyed by the Town to the Caledonia County Snowmobile Club, Inc. and Vermont Association of Snow Travelers, Inc.:

Commencing at the easterly terminus of Town Highway #53 at the southwesterly right-of-way limits of U. S. 302; thence proceeding southerly along Town Highway #53 crossing the Wells River to the southwesterly side thereof to a point marking the southwesterly end of the bridge across the Wells River.

## **II. RECLASSIFICATION OF A PORTION OF TOWN HIGHWAY 53 AND TOWN HIGHWAY 54**

Accordingly, it is hereby ordered that the following described portions of Town Highway #53 and Town Highway #54 are reclassified from their current status as Class III roads to Trails:

### **Town Highway #53**

Commencing at the southwesterly end of the bridge crossing the Wells River, which said point is the southwesterly terminus of the portion of Town Highway 53 discontinued above; thence proceeding for a distance of .03 mile to the point of intersection with the easterly right-of-way limits of Town Highway 54; thence proceeding in a northwesterly direction an approximate distance of .14 mile to the point of intersection with the former Montpelier and Wells River Railroad right-of-way and the site of the new portion of Town Highway 53 as laid out as hereinafter described.

### **Town Highway #54**

Commencing at the northeast terminus of Town Highway #54 and at its intersection with Town Highway #53; thence proceeding in a southwesterly direction a distance of .10 mile to the point of intersection with the former Montpelier and Wells River Railroad right-of-way and the site of the new portion of Town Highway #53 laid out as hereinafter described.

## **III. LAYING OUT OF A NEW SECTION OF TOWN HIGHWAY #53**

Accordingly, it is hereby ordered that a portion of Town Highway #53 is duly laid out in the location below described:

**Town Highway #53**

Commencing on the southwesterly right-of-way limit of U. S. 302 at the point of intersection with said right-of-way of the former Montpelier and Wells River Railroad right-of-way now belonging to the Town of Ryegate; thence proceeding in a northwesterly direction along the former Railroad right-of-way to its point of intersection with the southeasterly right-of-way limits of Town Highway #54; thence continuing along said Railroad right-of-way to its point of intersection with the right-of-way limits of Town Highway #53 for a total distance of .3 mile.

**DAMAGE AWARD**


No damages are awarded.

**RECORDING OF ORDER AND SURVEY**


It is further ordered that the Town Highway maps be altered in accordance with this Order and that a copy of this Order be recorded in Town Records.

Dated at Ryegate, in the County of Caledonia and State of Vermont, this 9<sup>th</sup> day of January, 1995.

TOWN OF RYEGATE SELECTMEN



Theodore Clark



David P. Keenan

Attest: Marsha H. Nelson

Marsha Nelson  
Ryegate Town Clerk

1995  
Change

**NOTICE OF PROPOSED DISCONTINUANCE, RECLASSIFICATION  
AND LAYING-OUT  
OF PUBLIC HIGHWAYS IN RYEGATE, VERMONT**

November 18, 1994

**I.**

Notice is hereby given that the Selectmen of the Town of Ryegate, Vermont will give consideration to the discontinuance of the following public highways:

**TOWN HIGHWAY #53**

The portion of Town Highway #53 described as follows:

Commencing at the easterly terminus of Town Highway #53 at the southwesterly right-of-way limits of U. S. 302; thence proceeding southerly along Town Highway #53 crossing the Wells River to the southwesterly side thereof to a point marking the southwesterly end of the bridge across the Wells River.

**Interested Parties:**

Burnside Farquharson  
So. Ryegate, VT 05069

Curtis Stocker and Cheryl Stocker  
So. Ryegate, VT 05069

State of Vermont  
Montpelier, Vermont 05609

**Lienholders:**

Wells River Savings Bank  
Wells River, VT 05081

Wells River Savings Bank  
Wells River, VT 05081





II.

Notice is hereby given that the Selectmen of the Town of Ryegate, Vermont will give consideration to the reclassification of the following public highways from their current status as Class III roads to a trail:

**TOWN HIGHWAY #53**

Commencing at the southwesterly end of the bridge crossing the Wells River, which said point is the southwesterly terminus of the portion of Town Highway 53 discontinued above; thence proceeding for a distance of .03 mile to the point of intersection with the easterly right-of-way limits of Town Highway 54; thence proceeding in a northwesterly direction an approximate distance of .14 mile to the point of intersection with the former Montpelier and Wells River Railroad right-of-way and the site of the new portion of Town Highway 53 as laid out as hereinafter described.

**Interested Parties:**

Burnside Farquharson  
So. Ryegate, VT 05069

Curtis Stocker and Cheryl Stocker  
So. Ryegate, VT 05069

**Lienholders:**

Wells River Savings Bank  
Wells River, VT 05081

Wells River Savings Bank  
Wells River, VT 05081

**TOWN HIGHWAY #54**

Commencing at the northeast terminus of Town Highway #54 and at its intersection with Town Highway #53; thence proceeding in a southwesterly direction a distance of .10 mile to the point of intersection with the former Montpelier and Wells River Railroad right-of-way and the site of the new portion of Town Highway #53 laid out as hereinafter described.

**Interested Parties:**

Burnside Farquharson  
So. Ryegate, VT 05069

**Lienholders:**

Wells River Savings Bank  
Wells River, VT 05081

**III.**

Notice is hereby given that the Selectmen of the Town of Ryegate, Vermont will give consideration to the laying-out of the following public highway:

**TOWN HIGHWAY #53**

Commencing on the southwesterly right-of-way limit of U. S. 302 at the point of intersection with said right-of-way of the former Montpelier and Wells River Railroad right-of-way now belonging to the Town of Ryegate; thence proceeding in a northwesterly direction along the former Railroad right-of-way to its point of intersection with the southeasterly right-of-way limits of Town Highway #54; thence continuing along said Railroad right-of-way to its point of intersection with the right-of-way limits of Town Highway #53 for a total distance of .3 mile.

**Interested Parties:**

Burnside Farquharson  
So. Ryegate, VT 05069

Curtis Stocker and Cheryl Stocker  
So. Ryegate, VT 05069

**Lienholders:**

Wells River Savings Bank  
Wells River, VT 05081


Wells River Savings Bank  
Wells River, VT 05081


At 8:00 o'clock in the Fore Noon on December 19, 1994, the Selectmen of the Town of Ryegate will meet at the Town Clerk's Office in said Town of Ryegate for the following purposes:

1. Hearing all interested parties;
2. Examination of the premises;
3. Determine if the public good, necessity and convenience of the inhabitants of the Town of Ryegate require the above highways be discontinued, reclassified and laid out as stated as aforesaid.

Dated at Ryegate, in the County of Caledonia and State of Vermont, this 18<sup>th</sup> day of  
November, 1994.

**TOWN OF RYEGATE SELECTMEN**

  
\_\_\_\_\_  
Theodore Clark

  
\_\_\_\_\_  
Gene Perkins, Sr.

  
\_\_\_\_\_  
David P. Keenan

E:\wp51\docs\ryegate\highway\disclayo.not

AGENCY OF TRANSPORTATION

OFFICE MEMORANDUM

PLANNING DIVISION

TO: District Trans. Administrator Achilles, District #7  
FROM: Acting Business Manager Leslie *DL*  
DATE: March 1, 1995  
SUBJECT: Class 2 Town Highway Certificates for Ryegate

Attached are two signed copies of the Class 2 Town Highway Certificates for the Town of Ryegate. One copy is for your files and we would appreciate your forwarding the other to the Town for their records.

Thank you.

DL:sla

Attach.

cc: Regional Planning Coordinator Poitras  
D. C. Harvey, Mapping  
Business Office  
Planning Files  
Planning Research Files  
Central Files



ROUTE	DATE
TO DIST.	1-3-95
RET. DIST.	1-21-95
TO SEC.	1-21-95
RET. SEC.	2-28-95
TO C. F.	3-1-95
FILE COMP.	3-1-95

SELECTION OF CLASS 2 TOWN HIGHWAYS

Town of Ryegate  
 County of Caledonia  
 District No. 7  
 Total Class 2 Mileage 13.960

Important town highways pursuant to Title 19, V.S.A., Section 17:

No. 1. 4.910 miles

Beginning at Newbury Town Line,  
 extending (Give direction) north and east,  
 ending at US 5 south of East Ryegate.

No. 2. 0.350 miles

Beginning at Newbury Town Line,  
 extending (Give direction) north,  
 ending at US 302 at Village of South Ryegate.

No. 3. 0.180 miles

Beginning at US 5 at East Ryegate,  
 extending (Give direction) east,  
 ending at East Ryegate railroad station.

No. 4. 2.320 miles

Beginning at Groton Town Line,  
 extending (Give direction) north,  
 ending at Barnet Town Line.

No. 5. 1.730 miles

Beginning at US 302 near Village of South Ryegate west limit,  
 extending (Give direction) east,  
 ending at US 302.

No. 6. 4.470 miles

Beginning at US 302,  
 extending (Give direction) north, then east,  
 ending at Class 2 Town Highway #1.

No. .... miles

Beginning at .....

extending (Give direction) .....

ending at .....

No. .... miles

Beginning at .....

extending (Give direction) .....

ending at .....

No. .... miles

Beginning at .....

extending (Give direction) .....

ending at .....

No. .... miles

Beginning at .....

extending (Give direction) .....

ending at .....

No. .... miles

Beginning at .....

extending (Give direction) .....

ending at .....

We have this 7<sup>th</sup> day of February, 1995, made the above selection which is to supersede and replace any and all selections made prior to this time.

Frederick H. Clark  
Gene A. Perkins  
Don Sheen

Selectmen  
of the  
Town of  
RYEGATE

Concur:

Feb. 10, 1995

[Signature]  
District Transportation Administrator

Effective February 10, 1995.

Approved: February 24, 1995

TRANSPORTATION BOARD

[Signature]  
Secretary of Transportation

PLANNING DIVISION

TO: District Transportation Administrator Achilles  
FROM: Edward J. Chabot, Business Manager, Planning  
DATE: January 3, 1995  
SUBJECT: Class 2 Town Highway Transfer  
Town of Ryegate  
TH 5 (4.47 miles)

Attached are Class 2 Town Highway Certificates for the Town of Ryegate .

This transfer was approved by the Secretary of Transportation on December 16, 1994.

Please process the Certificates for signatures and return all copies to this office for further processing. Copies will be returned to your office when all signatures have been obtained.

EJC:sla

Attach.

cc: Regional Planning Coordinator Ham  
D. C. Harvey, Mapping  
E. J. Chabot, Business Manager  
Planning Files  
Planning Research Files

ROUTE	DATE
TO DIST.	1-3-95
RET. DIST.	.....
TO SEC.	.....
RET. SEC.	.....
TO C. F.	.....
FILE COMP.	.....

SELECTION OF CLASS 2 TOWN HIGHWAYS

Town of Ryegate  
 County of Caledonia  
 District No. 7  
 Total Class 2 Mileage 13.960

Important town highways pursuant to Title 19, V.S.A., Section 17:

No. 1. 4.910 miles

Beginning at Newbury Town Line,  
 extending (Give direction) north and east,  
 ending at US 5 south of East Ryegate.

No. 2. 0.350 miles

Beginning at Newbury Town Line,  
 extending (Give direction) north,  
 ending at US 302 at Village of South Ryegate.

No. 3. 0.180 miles

Beginning at US 5 at East Ryegate,  
 extending (Give direction) east,  
 ending at East Ryegate railroad station.

No. 4. 2.320 miles

Beginning at Groton Town Line,  
 extending (Give direction) north,  
 ending at Barnet Town Line.

No. 5. 1.730 miles

Beginning at US 302 near Village of South Ryegate west limit,  
 extending (Give direction) east,  
 ending at US 302.

No. 6. 4.470 miles

Beginning at US 302,  
 extending (Give direction) north, then east,  
 ending at Class 2 Town Highway #1.



No. .... miles

Beginning at .....

extending (Give direction) .....

ending at .....

No. .... miles

Beginning at .....

extending (Give direction) .....

ending at .....

No. .... miles

Beginning at .....

extending (Give direction) .....

ending at .....

No. .... miles

Beginning at .....

extending (Give direction) .....

ending at .....

No. .... miles

Beginning at .....

extending (Give direction) .....

ending at .....

We have this ..... day of ....., 19 ....., made the above selection which is to supersede and replace any and all selections made prior to this time.

..... }  
..... }  
..... }  
Selectmen  
of the  
Town of  
RYEGATE

Concur:

Effective February 10, 19.95.

....., 19 .....

Approved: ....., 19 .....

TRANSPORTATION BOARD

District Transportation Administrator

Secretary of Transportation