

CERTIFICATE OF HIGHWAY MILEAGE
YEAR ENDING FEBRUARY 10, 2016

Fill out form, make and file copy with the Town Clerk, and mail ORIGINAL, before February 20, 2016 to:
Vermont Agency of Transportation, Division of Policy, Planning and Intermodal Development, Mapping Section
One National Life Drive, Montpelier, VT 05633.

We, the members of the legislative body of SANDGATE in BENNINGTON County
on an oath state that the mileage of highways, according to Vermont Statutes Annotated, Title 19, Section 305,
added 1985, is as follows:

PART I - CHANGES TOTALS - Please fill in and calculate totals.

Town Highways	Previous Mileage	Added Mileage	Subtracted Mileage	Total	Scenic Highways
Class 1	0.000				0.000
Class 2	7.580				0.000
Class 3	21.99	20.83	1.16	20.83	0.000
State Highway	0.000				0.000
Total	29.570			28.400	0.000
* Class 1 Lane	0.000				
* Class 4	4.16	1.16		5.32	0.000
* Legal Trail	0.00				

* Mileage for Class 1 Lane, Class 4, and Legal Trail classifications are NOT included in total.

PART II - INFORMATION AND DESCRIPTION OF CHANGES SHOWN ABOVE.

Adjustments by S. Moulton 2/17/2016

- NEW HIGHWAYS: Please attach Selectmen's "Certificate of Completion and Opening".
- DISCONTINUED: Please attach SIGNED copy of proceedings (minutes of meeting).
- RECLASSIFIED/REMEASURED: Please attach SIGNED copy of proceedings (minutes of meeting).
- SCENIC HIGHWAYS: Please attach a copy of order designating/discontinuing Scenic Highways.

IF THERE ARE NO CHANGES IN MILEAGE: Check box and sign below. []

PART III - SIGNATURES - PLEASE SIGN.

Selectmen/ Aldermen/ Trustees Signatures:

Tom Butell, Edward G...
Mike Hill

T/C/V Clerk Signature:

Margaret R. Puff

Date Filed:

2/3/2016

Please sign ORIGINAL and return it for Transportation signature.

AGENCY OF TRANSPORTATION APPROVAL:

Signed copy will be returned to T/C/V Clerk.

APPROVED:

Representative, Agency of Transportation

DATE:

5/12/2016

Received

FEB 09 2016

Policy, Planning & Intermodal
Development Division

Vermont Statutes Annotated

19 V.S.A. § 305. Measurement and inspection

§ 305. Measurement and inspection

(a) After reasonable notice to the selectboard, a representative of the agency may measure and inspect the class 1, 2, and 3 town highways in each town to verify the accuracy of the records on file with the agency. Upon request, the selectboard or their designee shall be permitted to accompany the representative of the agency during the measurement and inspection. The agency shall notify the town when any highway, or portion of a highway, does not meet the standards for its assigned class. If the town fails, within one year, to restore the highway or portion of the highway to the accepted standard, or to reclassify, or to discontinue, or develop an acceptable schedule for restoring to the accepted standards, the agency for purposes of apportionment under section 306 of this title shall deduct the affected mileage from that assigned to the town for the particular class of the road in question.

(b) Annually, on or before February 10, the selectboard shall file with the town clerk a sworn statement of the description and measurements of all class 1, 2, 3, and 4 town highways and trails then in existence, including any special designation such as a throughway or scenic highway. When class 1, 2, 3, or 4 town highways, trails, or unidentified corridors are accepted, discontinued, or reclassified, a copy of the proceedings shall be filed in the town clerk's office and a copy shall be forwarded to the agency.

(c) All class 1, 2, 3, and 4 town highways and trails shall appear on the town highway maps by July 1, 2015.

(d) At least 45 days prior to first including a town highway or trail that is not clearly observable by physical evidence of its use as a highway or trail and that is legally established prior to February 10, 2006 in the sworn statement required under subsection (b) of this section, the legislative body of the municipality shall provide written notice and an opportunity to be heard at a duly warned meeting of the legislative body to persons owning lands through which a highway or trail passes or abuts.

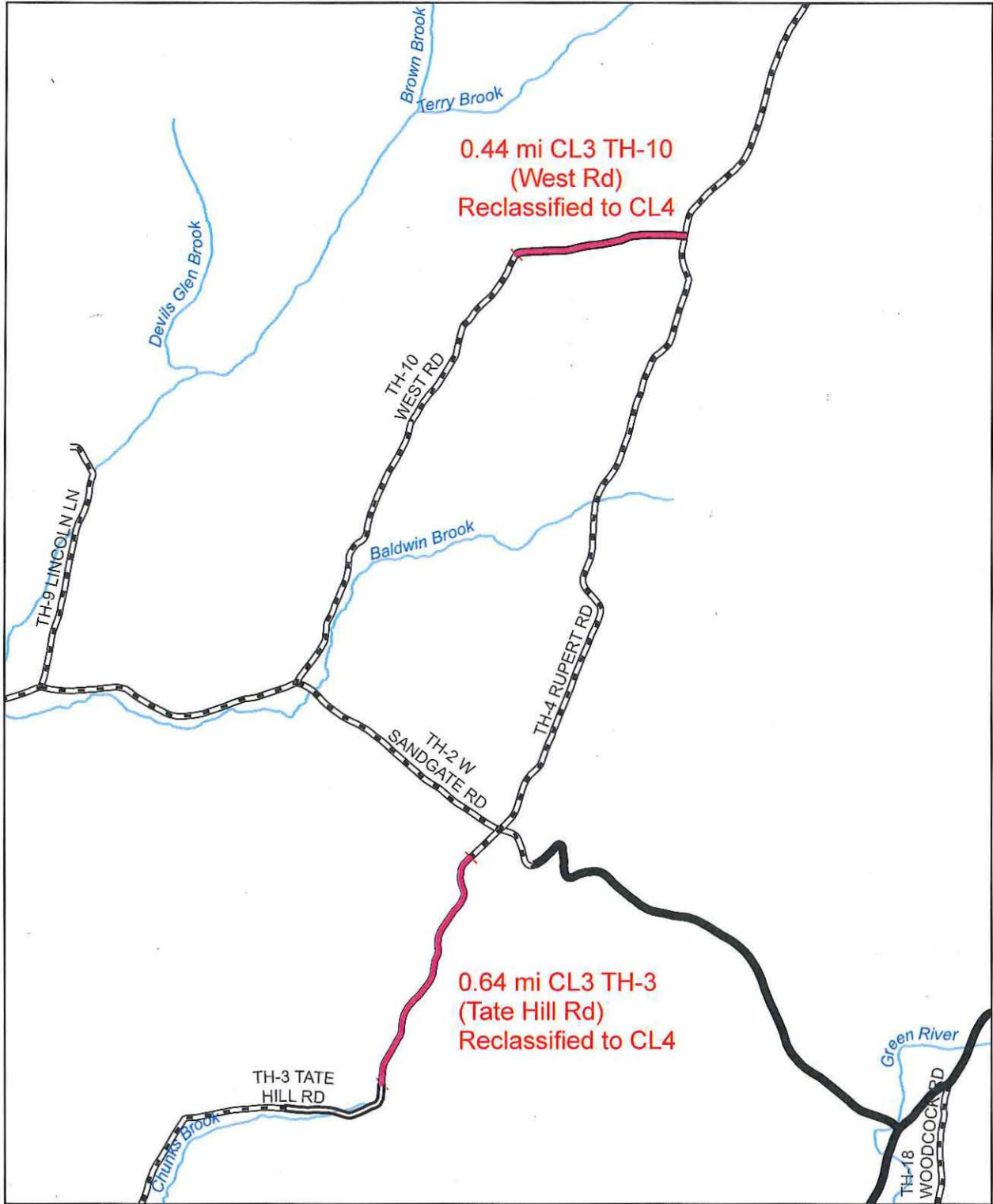
(e) The agency shall not accept any change in mileage until the records required to be filed in the town clerk's office by this section are received by the agency. A request by a municipality to the agency for a change in mileage shall include a description of the affected highway or trail, a copy of any surveys of the affected highway or trail, minutes of meetings at which the legislative body took action with respect to the changes, and a current town highway map with the requested deletions and additions sketched on it. A survey shall not be required for class 4 town highways that are legally established prior to February 10, 2006. All records filed with the agency are subject to verification in accordance with subsection (a) of this section.

(f) The selectboard of any town who are aggrieved by a finding of the agency concerning the measurement, description, or classification of a town highway may appeal to the transportation board by filing a notice of appeal with the executive secretary of the transportation board.

(g) The agency shall provide each town with a map of all of the highways in that town together with the mileage of each class 1, 2, 3, and 4 highway, as well as each trail, and such other information as the agency deems appropriate.

Excerpt of 19 V.S.A. § 305 - *Measurement and inspection* from Vermont Statutes Online located at – <http://legislature.vermont.gov/statutes/section/19/003/00305>

December 2015




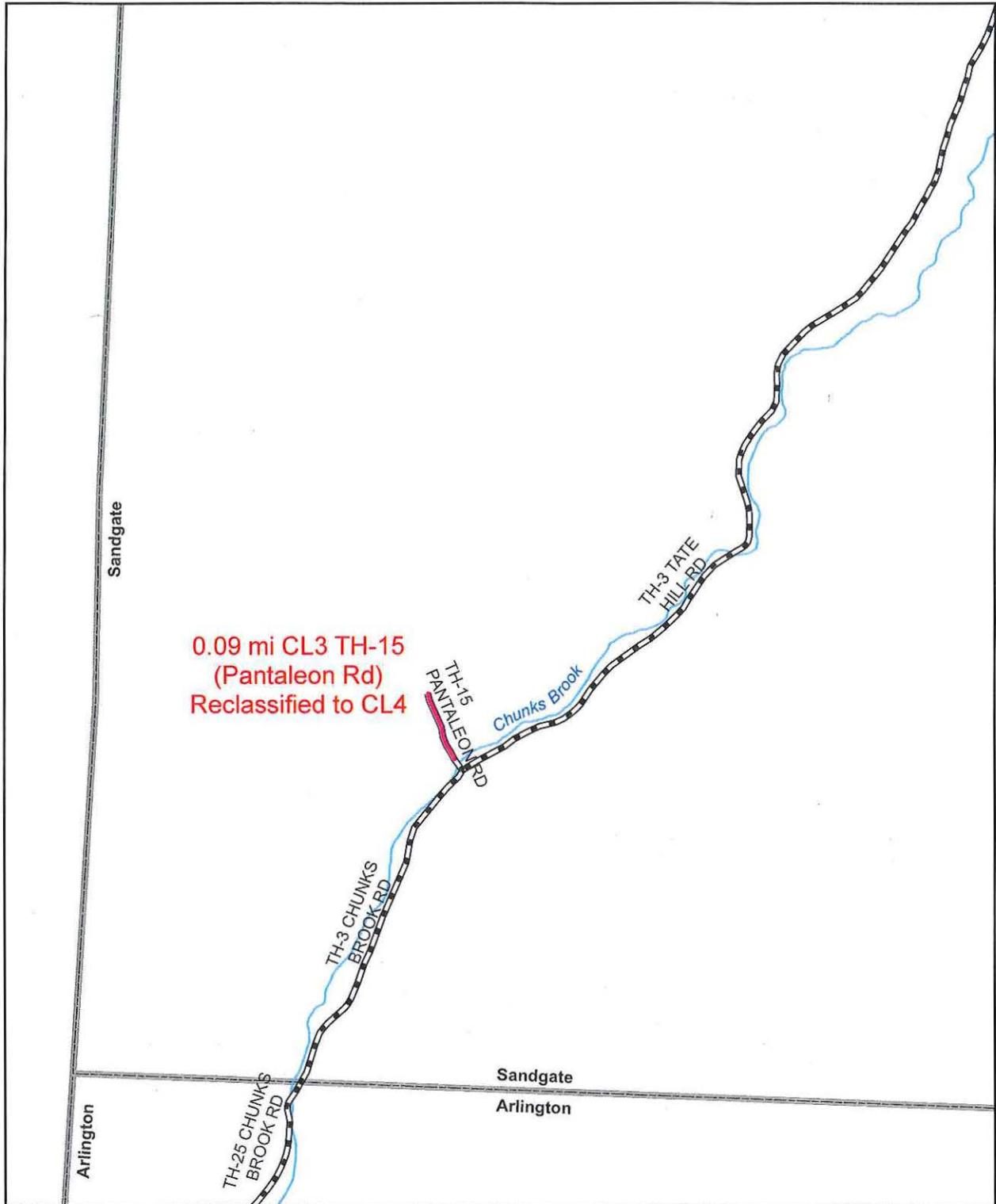
0.44 mi CL3 TH-10
(West Rd)
Reclassified to CL4

0.64 mi CL3 TH-3
(Tate Hill Rd)
Reclassified to CL4

Mileage Certificate Change 2016
SANDGATE
(CTCODE: 0211)

Mapping Section
Division of Policy, Planning and Intermodal Development
Vermont Agency of Transportation - February 2016






0.09 mi CL3 TH-15
(Pantaleon Rd)
Reclassified to CL4

Mileage Certificate Change 2016
SANDGATE

(CTCODE: 0211)

Mapping Section
Division of Policy, Planning and Intermodal Development
Vermont Agency of Transportation - February 2016



SANDGATE

2016 Mileage Certificate Summary

S. Moulton, VTrans

2/17/2016

		Feet	Miles
TH-3	Tate Hill Rd	3397.5	0.64
TH-10	West Rd	2315.6	0.44
TH-15	Pateleon Rd	480	0.09
	Total	6193.1	1.17
		1.17	

Town Highway/Legal Trails Addition/Reclassification/Discontinuance Checklist

The following includes a checklist of the documentation to be supplied to the Vermont Agency of Transportation (VTrans) when adding / reclassifying / discontinuing highways and trails. The documentation is subject to verification by VTrans.

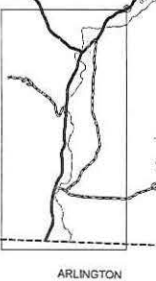
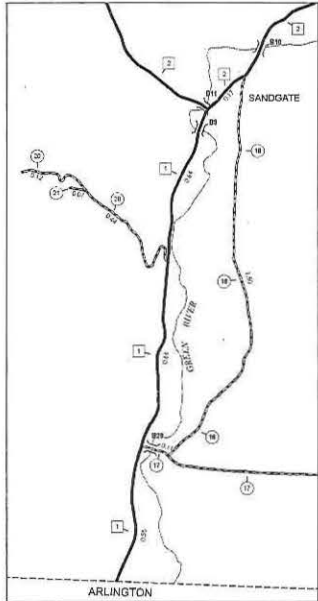
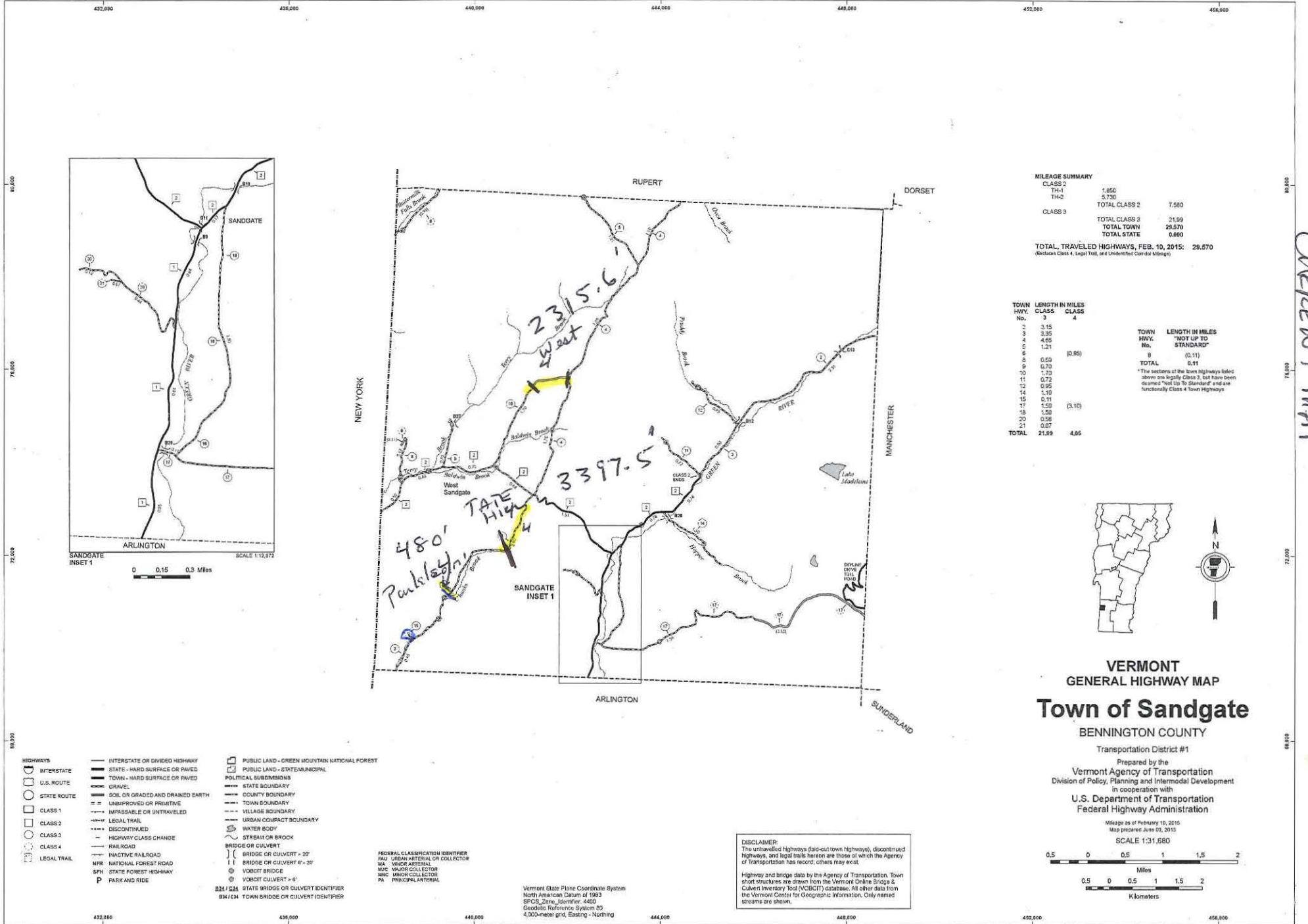
Check the box if the information is included as part of the documentation submitted.

- A description of the affected highway or trail
Vt. Stat. Ann. tit. 19, § 305(e)
- Minutes of meetings at which the legislative body took action with respect to the changes
(include copies of the meeting minutes) Vt. Stat. Ann. tit. 19, § 305(e)
- A current town highway map with the requested deletions and additions sketched on it
Vt. Stat. Ann. tit. 19, § 305(e)
- Evidence of written notice to adjoining landowners
(include a copy of the newspaper notice and a copy of the letter sent to adjoining landowners)
Vt. Stat. Ann. tit. 19, § 709
- A copy of any surveys of the affected highway or trail*
Vt. Stat. Ann. tit. 19, § 305(e) Vt. Stat. Ann. tit. 19, § 704

*Note: A survey shall not be required for class 4 town highways that are legally established prior to February 10, 2006 // and a survey is not needed for Discontinuances.

- For Class 3 or Class 4 town highway additions
A Certificate of Completion and Opening
While not required by statute, a Certificate of Completion and Opening form is a helpful document for the record.

All records filed with the agency are subject to verification in accordance with 19 V.S.A. § 305 (a) and 19 V.S.A. § 305 (e).



MILEAGE SUMMARY

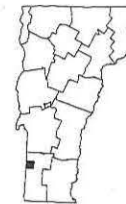
CLASS 2	1.650	
TH-1	5.730	
TH-2		7.580
TOTAL CLASS 2		7.580
CLASS 3		31.59
TOTAL CLASS 3		31.59
TOTAL TOWN		29.570
TOTAL STATE		0.660

TOTAL TRAVELED HIGHWAYS, FEB. 10, 2015: 29.570
(Excludes Class 4, Legal Trail, and Untraveled Corridor Mileage)

TOWN HWY. CLASS	LENGTH IN MILES CLASS 3	LENGTH IN MILES CLASS 4
2	3.15	
3	3.35	
4	4.65	
5	1.31	
6		(0.95)
8	0.60	
9	0.70	
10	1.70	
11	0.72	
12	0.95	
14	1.10	
15	0.11	(0.10)
17	1.50	
18	1.50	
20	0.58	
21	0.07	
TOTAL	21.59	4.85

TOWN HWY. CLASS	LENGTH IN MILES "NOT UP TO STANDARD"
8	(0.11)
TOTAL	0.11

*The sections of the town highways listed above are legally Class 3, but have been deemed "not up to standard" and are functionally Class 4 town highways.




VERMONT
GENERAL HIGHWAY MAP
Town of Sandgate
BENNINGTON COUNTY

Transportation District #1

Prepared by the
Vermont Agency of Transportation
 Division of Policy, Planning and Intermodal Development
 in cooperation with
U.S. Department of Transportation
Federal Highway Administration

Map prepared June 03, 2015
 SCALE 1:31,680



- | | | |
|-----------------|----------------------------------|--|
| HIGHWAYS | INTERSTATE OR DIVIDED HIGHWAY | PUBLIC LAND - GREEN MOUNTAIN NATIONAL FOREST |
| INTERSTATE | STATE - HARD SURFACE OR PAVED | PUBLIC LAND - STATE/MUNICIPAL |
| U.S. ROUTE | TOWN - HARD SURFACE OR PAVED | POLITICAL SUBDIVISIONS |
| STATE ROUTE | GRAVEL | STATE BOUNDARY |
| CLASS 1 | SOIL OR GRADED AND DRAINED EARTH | COUNTY BOUNDARY |
| CLASS 2 | UNIMPROVED OR PRIMITIVE | TOWN BOUNDARY |
| CLASS 3 | IMPASSIBLE OR UNTRAVELED | VILLAGE BOUNDARY |
| CLASS 4 | LEGAL TRAIL | URBAN CORPACT BOUNDARY |
| LEGAL TRAIL | DISCONTINUED | WATER BODY |
| | HIGHWAY CLASS CHANGE | STREAM OR BROOK |
| | RAILROAD | BRIDGE OR CULVERT |
| | INACTIVE RAILROAD | BRIDGE OR CULVERT - 20' |
| | NFR NATIONAL FOREST ROAD | BRIDGE OR CULVERT 6'-20' |
| | SFH STATE FOREST HIGHWAY | VOBCIT BRIDGE |
| | PARK AND RIDE | VOBCIT CULVERT - 6' |
| | | STATE BRIDGE OR CULVERT IDENTIFIER |
| | | TOWN BRIDGE OR CULVERT IDENTIFIER |

- FEDERAL CLASSIFICATION IDENTIFIER
 FAU URBAN ARTERIAL OR COLLECTOR
 MA MAJOR ARTERIAL
 MJC MAJOR COLLECTOR
 MNC MINOR COLLECTOR
 PA PRINCIPAL ARTERIAL

Vermont State Plane Coordinate System
 North American Datum of 1983
 SPCS_Zone_Identifier: 4600
 Geoid Reference System: 95
 4,000-meter grid, Easting - Northing

DISCLAIMER:
 The untraveled highways (faded-out town highways), discontinued highways, and legal trails herein are those of which the Agency of Transportation has records; others may exist.
 Highway and bridge data by the Agency of Transportation. Town short structures are drawn from the Vermont Online Bridge & Culvert Inventory Tool (VOCBIT) database. All other data from the Vermont Center for Geographic Information. Only named streams are shown.

CURRENT MAP

6/18/6

Sandgate Select Board Meeting
October 19, 2015
Road Reclassification Report Minutes
October 17, 2015

October 19,2015 Sandgate Select Board Meeting called order at 7:00PM at the Sandgate Town Hall

Attending:Suzanne dePeyster, Ed Gust, Tom Santelli, Mike Hill Absent: Celeste Keel
Also Attending: Sandy Reidy, Treasurer

October 5,2015 minutes were moved for approval by Tom Santelli Seconded by Ed Gust. All in favor.

Road Classification Report and Minutes

The site visits to the portions of West Rd [Petits' drive to the Rupert Rd a distance of 2315.6'] Tate Hill Rd [Zoppel barn to Wests' drive a distance of 3397.5]' Pateleion Rd [from Dan O'Brian turnaround 480' to gate], took place October 17,2015 as published in the Bennington Banner.

5:00PM meeting at the Sandgate Town Hall [Ed Gust, Tom Santelli, Suzanne dePeyster attending] to accept the change in classification from Class 3 Road To Class 4 Road was continued to the regularly scheduled Select Board October 19,2015 meeting

Minutes of continued meeting.

Mike Hill, Ed Gust, Tom Santelli, Suzanne dePeyster present. Celeste Keel absent.

At 7:15PM the continued Meeting to reclassify the portions of West Rd Tate Hill Rd and Panteleon Rd as measured by Mike Hill was called to order.

Tom Santelli moved that the Board officially change those portions to Class 4 from Class 3 Mike Hill seconded.

All in favor. The State will be notified of the changes.

Signs stating no winter maintenance will be ordered. Continued Meeting closed 7:25PM

New Business

Two accidents probably caused by excessive speed destroyed town property.

Mike Hill will notify the drivers' insurance companies of the cost to repair the damaged the guard rails on the Sandgate Road.

John LaVecchia ,zoning administrator, will attend a Zoning and Planning workshop on Oct 20,2015.

Correspondence

Kathy Kenny offered her portion of Baldwin Brook for a DRY HYDRANT if needed. She also expressed concern over the state of the culvert under Sophies Way. She will continue to check repair possibilities. Also she offered to help set up a bulk email for the Town to use to notify residents of legal notices such as the posted in the Banner on Road Classification.

Treasurer Report

NEMRC Program for Grand List & Taxes seems to be working well; payroll and general accounts not so good. Sandy will go back to the EXCEL spread sheet.

Road Report

Mike will ask Dan or Kenny from Peckhams to come to our next meeting because of confusion over the reason for the amount of the bill. The road foreman was led to believe that the contracted paving job was under budget and that the Town would be able to pave to the Town Hall from the West Sandgate Bridge within the estimated cost.

Tom Santelli moved to adjourn Ed Gust seconded.

Meeting adjourned 8:00PM

respectfully submitted, Suzanne dePeyster

Next meeting November 2, 2015

MINUTES APPROVED

This 2 day of Nov. A.D. 20 15

Signed Edward J. Gust

Sandgate Selectboard Meeting
September 21, 2015
Sandgate Town Hall
7PM

Sandgate Select Board Minutes
September 21, 2015

Meeting called to order at Sandgate Town Hall at 7PM

Attending: Suzanne dePeyster, Ed Gust, Tom Santelli, Mike Hill Absent: Celeste Keel

Also attending: Sandra Reidy, treasurer

September 7, 2015 minutes were motioned for approval by Mike Hill seconded by Tom Santelli. All in favor.

Last meetings Dog Complaints resulted in the permanent removal from Town of Nicole Novotnys' dog Bella. Barking complaint still being resolved.

Hearing on the TATE HILL RD, WEST RD, PANTELEON RD will be held October 17, 2015 at 5PM at the Town Hall. Site visits will be held 2PM on the WEST RD 3PM TATE HILL RD > 4PM PANTELEON RD.

Hectic Electric still hasn't gotten the paperwork back to the town for energy rebate. Mike will continue to request it.

The town has received a notification of increase in the cost of the Lincoln Lane Bridge from an agreed upon \$199,000 at our March 7, 2014 meeting to \$554,000 today. The state engineer will be asked to attend the October 5th Select Board meeting and explain what was referred to as "a slight increase".

Guard rails for the Rupert Rd box culvert should be in shortly. The State will be painting lines this month. Also Peckhams' shoulder machine will be here. Perhaps by the 25th

The Culvert by the Church is plugged and might need complete replacement.

Mike will check into bush hog rental for next summer.

Ed Gust moved to adjourn Tom Satelli seconded.

Meeting adjourned 8:30PM

next meeting Oct 5, 2015

respectfully submitted, Suzanne dePeyster

MINUTES APPROVED

This 5 day of October A.D. 20 15

Signed Ed Gust

PUBLIC NOTICE
ROAD CLASSIFICATION
September 14, 2015

As required by 19 V.S.A. & 709 the public is being notified that the Selectman of the Town of Sandgate will inspect October 17, 2015 the portion of Pantaleon Road from Lutzke, Nicolau gate to the turn around at O'Brians's lot at 4PM, Tate Hill Road from the Town turn around at Zoppel's barn to 803 Tate Hill Road at 3PM, and West Road from 1285 West Road to the junction of Rupert Road at 2PM in order to classify them as CLASS #4 Roads. Testimony will be heard at the Town Hall at 5:00 PM in Sandgate, Vermont.

Sandgate Town Selectman

Pantaleon 480'
~~West Rd~~ 3397.5'
TATE Hill Rd →
West Rd. 2315.6'

lengths changed
from 3 to 4

ADJUTING LANDOWNERS

ARLINGTON POST OFFICE
 ARLINGTON, Vermont
 052509998
 2478230503-0099
 3/14/2015 (802)375-6904 02:36:31 PM

Product Sales Receipt
 Description Sale Unit Final Price

LAINVILLE CT 06062-0310 \$0.49
 Zone-2
 First-Class Mail Letter
 0.50 oz.
 Expected Delivery: Wed 09/16/15
 @@ Certified Mail \$3.45
 USPS Certified Mail #:
 70140150000125495756
 # Return Receipt \$2.80
 Label #:
 9590940305305173159213
 =====
 Issue Postage: \$6.74

Petit

WILLIAM PETIT SR
 P.O. BOX 310
 132 RED STONE HILL
 PLAINVILLE, CT 06062

FLUSHING NY 11358-3248 \$0.49
 Zone-3
 First-Class Mail Letter
 0.50 oz.
 Expected Delivery: Wed 09/16/15
 @@ Certified Mail \$3.45
 USPS Certified Mail #:
 70150640000636695710
 # Return Receipt \$2.80
 Label #:
 9590940305305173159206
 =====
 Issue Postage: \$6.74

Lapenta

VINCENT & SHARON LAPENTA
 45-07 169TH STREET
 FLUSHING, NY 11358

ARLINGTON VA 22203-1637 \$0.49
 Zone-4
 First-Class Mail Letter
 0.50 oz.
 Expected Delivery: Thu 09/17/15
 @@ Certified Mail \$3.45
 USPS Certified Mail #:
 70142120000250785510
 # Return Receipt \$2.80
 Label #:
 9590940305305173159190
 =====
 Issue Postage: \$6.74

Nature Conservancy

NATURE CONSERVANCY
 4245 NORTH FAIRFAX DRIVE
 ARLINGTON, VA 22203

ARLINGTON VT 05250-9567 \$0.49
 Zone-0
 First-Class Mail Letter
 0.50 oz.
 Expected Delivery: Wed 09/16/15
 @@ Certified Mail \$3.45
 USPS Certified Mail #:
 70142120000250785527
 # Return Receipt \$2.80
 Label #:
 9590940305305173159183
 =====
 Issue Postage: \$6.74

Gaittlin

JANE GAITTLIN
 104 TATE HILL ROAD
 SANDGATE, VT 05250

MANCHESTER VT 05254-1015 \$0.49
 Zone-1
 First-Class Mail Letter
 0.50 oz.
 Expected Delivery: Wed 09/16/15
 @@ Certified Mail \$3.45
 USPS Certified Mail #:
 70142120000250785534
 # Return Receipt \$2.80
 Label #:
 9590940305305173159176
 =====
 Issue Postage: \$6.74

Constance West

CONSTANCE WEST
 P.O. BOX 1 15
 MANCHESTER, VT 05254

ARLINGTON VT 05250-8456 \$0.49
 Zone-0
 First-Class Mail Letter
 0.50 oz.
 Expected Delivery: Wed 09/16/15
 @@ Certified Mail \$3.45
 USPS Certified Mail #:
 70142120000250785541
 # Return Receipt \$2.80
 Label #:
 9590940305305173159169
 =====
 Issue Postage: \$6.74

Danford

RONALD PERO
 1651 RUPERT ROAD
 ARLINGTON, VT 05250

CAMERON NV 26033-1615 Zone-4 \$0.49
 First-Class Mail Letter
 0.40 oz.
 Expected Delivery: Thu 09/17/15
 @@ Certified Mail \$3.45
 USPS Certified Mail #:

O'Brien

DANFORD O'BRIAN
 293 GABBY LANE
 CAMERON, WEST VIRGINIA 26033

Label #: 9590940305305173159152
=====
Issue Postage: \$6.74
YONKERS NY 10705-2533 Zone-3 \$0.49
First-Class Mail Letter
0.50 oz.
Expected Delivery: Wed 09/16/15
Certified Mail \$3.45
USPS Certified Mail #: 70142120000250785565
Return Receipt \$2.80
Label #: 9590940305305173159145
=====

Issue Postage: \$6.74
ARLINGTON VT 05250-9566 \$0.49
Zone-0
First-Class Mail Letter
0.50 oz.
Expected Delivery: Wed 09/16/15
Certified Mail \$3.45
USPS Certified Mail #: 70142120000250785572
Return Receipt \$2.80
Label #: 9590940305305173159237
=====

Issue Postage: \$6.74
=====
Total: \$60.66
=====

Paid by: VISA \$60.66
Account #: XXXXXXXXXXXX3521
Approval #: 08873C
Transaction #: 313
23903561405

For tracking or inquiries go to
USPS.com or call 1-800-222-1811.

After delivery, use this tracking
number to track your Return Receipt.

Order stamps at usps.com/shop or
call 1-800-Stamp24. Go to
usps.com/clicknship to print
shipping labels with postage. For
other information call
1-800-ASK-USPS.

Get your mail when and where you
want it with a secure Post Office
Box. Sign up for a box online at
usps.com/poboxes.

Bill#:1000101656451
Clerk:03

All sales final on stamps and postage
Refunds for guaranteed services only
Thank you for your business

HELP US SERVE YOU BETTER
TELL US ABOUT YOUR RECENT
POSTAL EXPERIENCE
Go to:
<https://postalexperience.com/Pos>
or scan this code with your mobile
device:



or call 1-800-410-7420.
YOUR OPINION COUNTS

Customer Copy

Nicolau → ANCA NICOLAU
48 MARSHALL ROAD
YONKERS, NY 10705

Zopp → RICHARD M ZOPPEL
1419 WEST SANDGATE ROAD
ARLINGTON, VT 05250

BANNER AD

Order Confirmation

Ad Order Number

0001768338

Customer

TOWN OF SANDGATE/SELECTMEN

Payor Customer

TOWN OF SANDGATE/SELE

PO Number

Sales Rep.

ewoods

Customer Account

124651

Payor Account

124651

Ordered By

Marjorie Peff

Order Taker

nmclean

Customer Address

3266 SANDGATE ROAD
SANDGATE VT 05250 USA

Payor Address

3266 SANDGATE ROAD
SANDGATE VT 05250 USA

Customer Fax

Order Source

Customer Phone

802-375-9075

Payor Phone

802-375-9075

Customer EMail

sandgateclerk2@outlook.com

Special Pricing

None

Tear Sheets

1

Proofs

0

Affidavits

1

Blind Box

Promo Type

Materials

Invoice Text

Class 4 Road

Ad Order Notes

Net Amount

\$41.80

Tax Amount

\$0.00

Total Amount

\$41.80

Payment Method

Payment Amount

\$0.00

Amount Due

\$41.80

Ad Number

0001768338-01

Ad Type

Legal CLS Liner

Ad Size

: 1.0 X 34 Li

Color

<NONE>

Production Method

CLS AdBooker Ad

Production Notes

External Ad Number

Ad Attributes

Ad Released

No

Pick Up

WYSIWYG Content

See add next page

TOWN OF SANDGATE
 PUBLIC NOTICE
 ROAD
 CLASSIFICATION
 September 14, 2015

As required by 19 V.S.A. & 709 the public is being notified that the Selectman of the Town of Sandgate will inspect October 17, 2015 the portion of Pantaleon Road from Lutzke, Nicolau gate to the turn around at O'-Brians's lot at 4PM, Tate Hill Road from the Town turn around at Zoppel's barn to 803 Tate Hill Road at 3PM, and West Road from 1285 West Road to the junction of Rupert Road at 2PM in order to classify them as CLASS #4 Roads. Testimony will be heard at the Town Hall at 5:00 PM in Sandgate, Vermont.

Sandgate Town
 Selectman

10/06/15

<u>Product Information</u> <u>Run Schedule Invoice Text</u>	<u>Placement/Classification</u> <u>Sort Text</u>	<u>Run Dates</u>	<u># Inserts</u>	<u>Cost</u>
Bennington Banner:: Class 4 Road	CLS Public Notices - Classified	10/6/2015	1	
Online BB:: Class 4 Road	CLS Public Notices - Classified	10/6/2015	1	

Ssandgate Selectboard Meeting
September 7, 2015
Sandgate Town Hall
7 PM

Sandgate Select Board Minutes
September 7, 2015

Meeting called to order at 7:00pm
Sandgate Town Hall

Attending: Suzanne dePeyster, Ed Gust, Tom Santelli, Mike Hill Absent: Celeste Keel Also present: Jean Zoppel

August 10th,13th,17th minutes were moved to be approved by Tom Santelli and seconded by Ed Gust. All in favor.

A motion by T. Santelli to start the legal procedures for reclassifying West Rd from Petits driveway to Rupert Rd. and Tate Hill Rd from the Zoppel barn turn around to Fred West driveway and Walsh Rd also Pantelloni La from Lutz gate to Obrien turn around from class 3 to class 4. This will be done as soon as possible; notices sent to landowners and interested parties and publication in newspaper.

Motion seconded by Ed Gust.
All in favor, motion passed.

Dog complaints Suzanne dePeyster and Rick Dahm as constable will address barking complaint and dog bite complaint.

Hectic Electric hasn't gotten back to Mike on the energy rebate.

Woodcock Rd has some unmarked culverts Mike has ordered posts and continues to mark the culverts.

Barney hasn't started the "mud spots " on the school bus route between the Wuerslin Rd. and the paved Sandgate Rd.

T. Santelli moved to continue paying Mike \$40 per meeting there were no objections. Ed Gust seconded Motion passed.

Ed Gust moved to Adjourn Second by Tom Santelli

Meeting adjourned 8:00pm

next meeting September 21,2015

respectfully submitted,Suzanne dePeyster

MINUTES APPROVED

This 14 day of Sept. A.D. 2015

Signed Mike Hill

Sandgate Selectboard Minutes
August 17, 2015

Meeting called to order at 7:00pm.

All Board members present. Also present: Eleanor LaCross, Judy Boehlert, Erin Ingebretsen, Jim Hendersen (BCRC) and From Crown Maple: Keaton Foster, Paul Weyant, Tyge Rugenstein.

Motion to approve August 3, 2015 minutes by Ed Gust, seconded by Tom Santelli; unanimously approved. August 10, 2015 will be approved at September 7, 2015 meeting.

Hectic Electric Energy Rebate – waiting on information.

Committee Reports and Updates:

1. SWIP Update – Town sent out applications to all trash haulers that service the town. They need to apply for a permit. Only one response so far.
2. Hazard Mitigation – Resolution to send the most current version of the plan to FEMA. Motion by Celeste Keel; seconded by Tom Santelli; unanimously approved. A copy of the current plan will be posted under the Forms section of the Town website.
3. School House/Church Parking – Eleanor brought the plan for the graveling of the parking area near the school house (across the street from the church). The church will be paying for this to be done. Motion by Celeste Keel; seconded by Ed Gust; unanimously approved.
4. Crown Maple – representatives from Crown Maple attended the meeting to answer any questions that the board had. Board asked about how many trucks they would expect to run and what time of day they would be running. Board asked that they not interfere with the bus schedule. Crown Maple's response was that they would run when the road conditions were most favorable for hauling (early morning and late evening). Crown Maple gave the town via the Asst Treasurer a check for \$10,000 to cover half of the road work needed to be done to fix trouble spots in Bear Town. Mike will work with Bill Barney on this project. If cost of the projected work is more than the original \$20k projected, Town will bill Crown Maple for their portion. Crown Maple is also looking for employees.
5. Reclassification of roads 3 to 4 – a) part of West Road; b) Tate Hill Road; c) Walsh Road. This will be discussed at the next meeting.

Road Update: The culvert on the Rupert Road near West Road will be replaced and the road will be closed for approximately 10 days.

Selectboard and Road Orders were reviewed and signed. Celeste questioned why Mike was putting in for 2 hours to be paid for time at a selectboard meeting - he is getting paid as a selectman and shouldn't also be paid as the road foreman at the meeting. He said he wasn't sure what he was supposed to do. He said to cross off the time card. He mentioned that he would resign from the selectboard if he had to.

Treasurer's Report – tax bills were sent out.

Motion to adjourn made by Celeste Keel; seconded by Ed Gust; adjourned 8:25pm.

Respectfully Submitted,
Celeste Keel

MINUTES APPROVED

This 7 day of Sept A.D. 2015

Signed Edward J. Gust

Sandgate Select Board Minutes
May 18, 2015

Meeting called to order 7:00PM at the Sandgate Town Hall

Present: T.Santelli, S.dePeyster, E. Gust, M. Hill
Absent: C Keel

Also: Sandra Reidy Treas., Julie Robinson, Cemetery Commissioner. ~~Jan~~ Zoppel 3to4
Committee

Motion by T Santelli to approve May 5th minutes. Seconded by Ed Gust. All in
favor.

3 to 4 Road Committee

Tom Santelli and Jean Zoppel will report back to the board June 15th meeting.
Mike Hill will put past SECorner road change file in Zoppels Box for study
purposes.

Cemetery Commission will sign their own orders for the Town Treasurer. A new and
seperate checking acc't will be opened.

Plans for cemetery fund raisers were discussed.

Treasurer will also check State transfer of funds for property reappraisal.

John LaVeccia requested funding for a zoning workshop at Lake Morey. He hopes to
split the cost with Peru and Londonderry. Board approved.

Jacinda Hill has been appointed as Town Auditor Mike will let her know. She
should see Marge Peff to be sworn in.

A cell phone box for the Town office was discussed. Mike Hill will see Dave
Pendleton about it. Discussion of the spike in electric bill was mentioned.
Perhaps our computers are left on? Eleanor LaCross will be asked to look into it.

Road Report

A chlorine tank and pump will be ordered from Tractor Supply and should be here
shortly.

Mike got estimates on black topping:	From the Arlington line to SECorner Rd	
shim and black top 2"	\$54,000	
		From SECorner Rd
to Tudor Rd Grind reclaim shim and black top	\$81,000	
		From Tudor Rd to West
Sandgate Rd shim and top coat 2"	\$46,800	
		From West Sandgate
Rd to GreenRiver Inn Bridge shim and topcoat	\$38,000	
		Rupert Rd
intersection continue paving on west Sandgate rd to Tate Hill Rd		
		with aprons on
Tate Hill Rd And Rupert Rd	\$16,000	

To do all paving Peckham would fine tune the price Should be somewhere around \$225,800 by splitting the trucking with Arlington we would save \$1000.
Tom made a motion to do all paving that we can pay for at once not piecemeal. Ed Gust concurred. All in favor.
Mike will check with local contractors to put in culverts. Aprox 20 will be needed. The Select Board will meet Tues 26th at the Town Garage to consider bids.

Mike will ask around about road mowing.

The cracks in the new black top on the WestSandgate Rd should be filled with tar the town crew should be able to do this

Willy Mattison will be asked to dig a shelf on the Rupert Rd near Phil Frost A 60 to 100 foot crack on the bank needs shoring up with slate. This fix has worked in the past. It should cost about \$3000.

Tom Santelli moved to adjourn Ed gust seconded All in favor.

respectfully submitted, Suzanne dePeyster

MINUTES APPROVED

This 1 day of June A.D. 2015

Signed Edward Gust

Sandgate Selectboard Minutes
May 5, 2015

Meeting called to order at 7:00pm.

All Board members present. Also present: Julie Robinson

Motion to approve April 20, 2015 minutes by Celeste Keel, seconded by Mike Hill; unanimously approved.

Selectboard and Road Orders were reviewed and signed.

Cemetery Commissioner's Finance Clarification - Julie Robinson, Cemetery Commissioner wanted to work with the Board on the funds appropriated for the Cemetery Commission and get back on track with the way the town used to handle the funds. The past practice was to transfer the funds, when available, from the collected taxes to the account held by the Cemetery Commission. The Commission would then use those funds to maintain the cemeteries, etc. through processing their own orders. The Board added to the evening orders to transfer the remaining funds for this year to the Cemetery Commission account.

Appointments to Town Boards – openings for Auditor and Zoning Board. Joe Nolan has been appointed to the Zoning Board. Mike Hill will ask his daughter Jacinda to see if she would take the Auditor position.

Garage Lights Update – the project should be done this week.

Road Foreman Report – Priorities are: grading, grants for roads, meeting with Crowne Co. (new landowner) re: paving, ditching. Discussion on header specs for culverts. Discussion on signage in town and the need for them to be updated (stop signs at end of roads where none exist, new specs for all other signs). Mike will make a list and see what the cost would be and then town can make plan on how to implement.

Culvert & Fabric Map – not done yet

Grants – Dry Hydrant grant for West Road, 2 grants from Better Back Roads, Box Grant for Rupert Road through State.

Class 3 to Class 4 Road Committee – Tentatively the committee is Tom Santelli, Jeanne Zoppel, Robert Viglas, Joe Nolan. Looking at changing classification on the following areas: West Road from Pettit's to the Rupert Road and Tate Hill/Chunks Brook from West's property to Zoppel's Barn.

Next meeting is May 18, 2015.

Motion to adjourn made by Celeste Keel; seconded by Tom Santelli; adjourned 8:25pm.

Respectfully Submitted,
Celeste Keel

MINUTES APPROVED

This 18 day of MAY A.D. 20 15

Signed [Signature]