

CERTIFICATE OF HIGHWAY MILEAGE
YEAR ENDING FEBRUARY 10, 2017

Fill out form, make and file copy with the Town Clerk, and mail ORIGINAL, before February 20, 2017 to: Vermont Agency of Transportation, Division of Policy, Planning and Intermodal Development, Mapping Section One National Life Drive, Montpelier, VT 05633.

We, the members of the legislative body of POWNAL in BENNINGTON County on an oath state that the mileage of highways, according to Vermont Statutes Annotated, Title 19, Section 305, added 1985, is as follows:

PART I - CHANGES TOTALS - Please fill in and calculate totals.

Table with 6 columns: Town Highways, Previous Mileage, Added Mileage, Subtracted Mileage, Total, Scenic Highways. Rows include Class 1, Class 2, Class 3, State Highway, Total, Class 1 Lane, Class 4, and Legal Trail.

* Mileage for Class 1 Lane, Class 4, and Legal Trail classifications are NOT included in total.

PART II - INFORMATION AND DESCRIPTION OF CHANGES SHOWN ABOVE.

- 1. NEW HIGHWAYS: Please attach Selectmen's "Certificate of Completion and Opening".
2. DISCONTINUED: Please attach SIGNED copy of proceedings (minutes of meeting).
3. RECLASSIFIED/REMEASURED: Please attach SIGNED copy of proceedings (minutes of meeting).
4. SCENIC HIGHWAYS: Please attach a copy of order designating/discontinuing Scenic Highways.

IF THERE ARE NO CHANGES IN MILEAGE: Check box and sign below. [X] Ronald Bissoc

PART III - SIGNATURES - PLEASE SIGN.

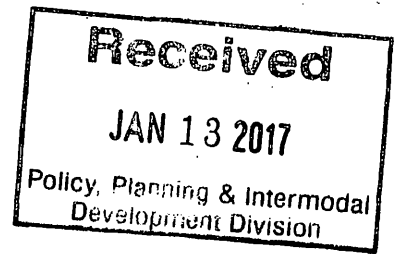
Selectmen/ Aldermen/ Trustees Signatures: [Signatures]

T/C/V Clerk Signatures: Julie M. Walker Asst. Clerk Date Filed: Jan. 6th 2017

Please sign ORIGINAL and return it for Transportation signature.

AGENCY OF TRANSPORTATION APPROVAL: Signed copy will be returned to T/C/V Clerk.

APPROVED: [Signature] DATE: 1/13/2017
Representative, Agency of Transportation



Vermont Statutes Annotated

19 V.S.A. § 305. Measurement and inspection

§ 305. Measurement and inspection

(a) After reasonable notice to the selectboard, a representative of the agency may measure and inspect the class 1, 2, and 3 town highways in each town to verify the accuracy of the records on file with the agency. Upon request, the selectboard or their designee shall be permitted to accompany the representative of the agency during the measurement and inspection. The agency shall notify the town when any highway, or portion of a highway, does not meet the standards for its assigned class. If the town fails, within one year, to restore the highway or portion of the highway to the accepted standard, or to reclassify, or to discontinue, or develop an acceptable schedule for restoring to the accepted standards, the agency for purposes of apportionment under section 306 of this title shall deduct the affected mileage from that assigned to the town for the particular class of the road in question.

(b) Annually, on or before February 10, the selectboard shall file with the town clerk a sworn statement of the description and measurements of all class 1, 2, 3, and 4 town highways and trails then in existence, including any special designation such as a throughway or scenic highway. When class 1, 2, 3, or 4 town highways, trails, or unidentified corridors are accepted, discontinued, or reclassified, a copy of the proceedings shall be filed in the town clerk's office and a copy shall be forwarded to the agency.

(c) All class 1, 2, 3, and 4 town highways and trails shall appear on the town highway maps by July 1, 2015.

(d) At least 45 days prior to first including a town highway or trail that is not clearly observable by physical evidence of its use as a highway or trail and that is legally established prior to February 10, 2006 in the sworn statement required under subsection (b) of this section, the legislative body of the municipality shall provide written notice and an opportunity to be heard at a duly warned meeting of the legislative body to persons owning lands through which a highway or trail passes or abuts.

(e) The agency shall not accept any change in mileage until the records required to be filed in the town clerk's office by this section are received by the agency. A request by a municipality to the agency for a change in mileage shall include a description of the affected highway or trail, a copy of any surveys of the affected highway or trail, minutes of meetings at which the legislative body took action with respect to the changes, and a current town highway map with the requested deletions and additions sketched on it. A survey shall not be required for class 4 town highways that are legally established prior to February 10, 2006. All records filed with the agency are subject to verification in accordance with subsection (a) of this section.

(f) The selectboard of any town who are aggrieved by a finding of the agency concerning the measurement, description, or classification of a town highway may appeal to the transportation board by filing a notice of appeal with the executive secretary of the transportation board.

(g) The agency shall provide each town with a map of all of the highways in that town together with the mileage of each class 1, 2, 3, and 4 highway, as well as each trail, and such other information as the agency deems appropriate.

Excerpt of 19 V.S.A. § 305 - *Measurement and inspection* from Vermont Statutes Online located at – <http://legislature.vermont.gov/statutes/section/19/003/00305>

CERTIFICATE OF HIGHWAY MILEAGE
YEAR ENDING FEBRUARY 10, 2017

Fill out form, make and file copy with the Town Clerk, and mail ORIGINAL, before February 20, 2017 to:
Vermont Agency of Transportation, Division of Policy, Planning and Intermodal Development, Mapping Section
One National Life Drive, Montpelier, VT 05633.

We, the members of the legislative body of POWNAL in BENNINGTON County
on an oath state that the mileage of highways, according to Vermont Statutes Annotated, Title 19, Section 305,
added 1985, is as follows:

PART I - CHANGES TOTALS - Please fill in and calculate totals.

Town Highways	Previous Mileage	Added Mileage	Subtracted Mileage	Total	Scenic Highways
Class 1	0.000				0.000
Class 2	11.850				0.000
Class 3	51.98				0.000
State Highway	12.616				0.000
Total	76.446				0.000
* Class 1 Lane	0.000				
* Class 4	9.08				0.000
* Legal Trail	0.10				

* Mileage for Class 1 Lane, Class 4, and Legal Trail classifications are NOT included in total.

PART II - INFORMATION AND DESCRIPTION OF CHANGES SHOWN ABOVE.

1. NEW HIGHWAYS: Please attach Selectmen's "Certificate of Completion and Opening".
2. DISCONTINUED: Please attach SIGNED copy of proceedings (minutes of meeting).
3. RECLASSIFIED/REMEASURED: Please attach SIGNED copy of proceedings (minutes of meeting).
4. SCENIC HIGHWAYS: Please attach a copy of order designating/discontinuing Scenic Highways.

Pownal, VT Town Clerk's Office
 Received for Record
 of 10 o'clock 500 minutes 2017
 and recorded in Book 1100 Page 50
 Attest: *[Signature]*
 Karen J. Bunnington, Town Clerk

IF THERE ARE NO CHANGES IN MILEAGE: Check box and sign below. *Ronald Bussor*

PART III - SIGNATURES - PLEASE SIGN.

Selectmen/Aldermen/ Trustees Signatures:

[Signatures: Ronald Bussor, James ...]

T/C/V Clerk Signature:

Julie M. Weber
[Signature]

Date Filed:

Jan. 6th 2017

Please sign ORIGINAL and return it for Transportation signature.

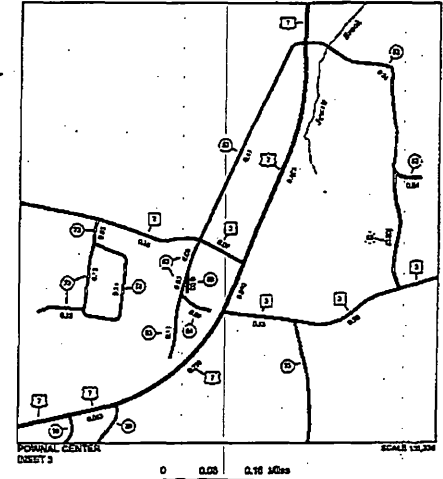
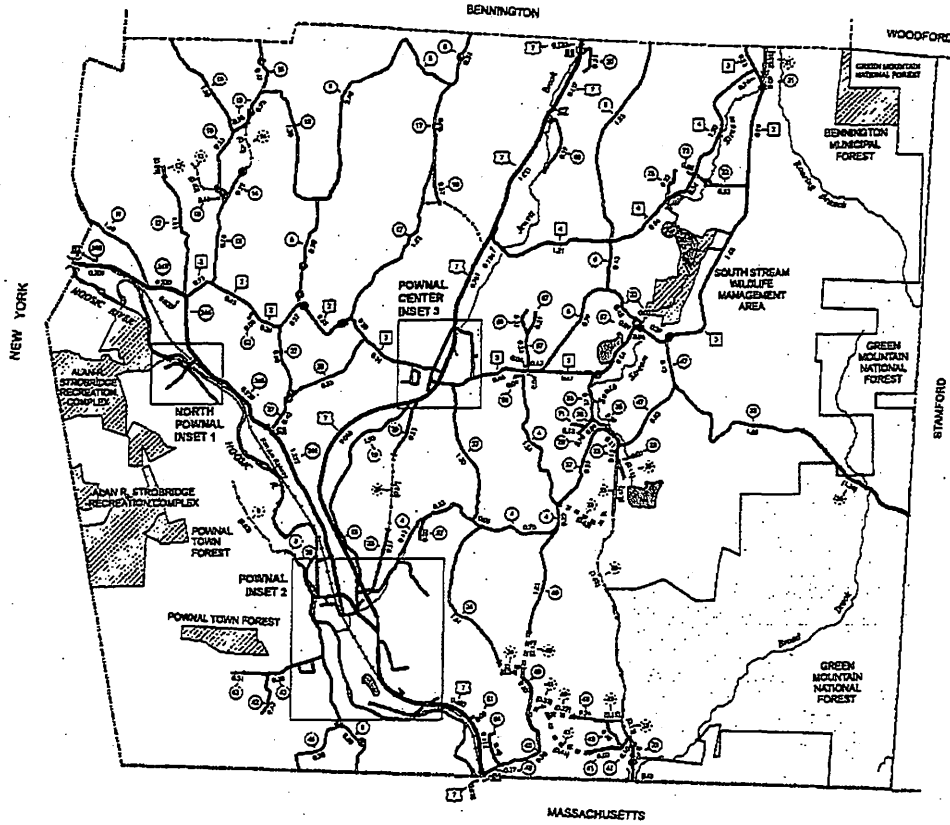
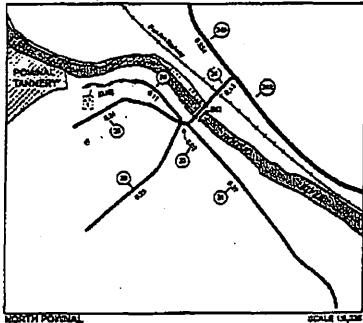
AGENCY OF TRANSPORTATION APPROVAL: Signed copy will be returned to T/C/V Clerk.

APPROVED:

[Signature]
Representative, Agency of Transportation

DATE:

1/13/2017



ROUTE SUMMARY

CLASS	LENGTH IN MILES
CLASS 1	0.300
CLASS 2	2.650
CLASS 3	1.950
CLASS 4	0.470
TOTAL CLASS 2	71.600
TOTAL CLASS 3	51.900
TOTAL TOWN	63.600

STATE HIGHWAY	LENGTH IN MILES
VT-243	4.828
TOTAL STATE HIGHWAY	4.828

US HIGHWAY	LENGTH IN MILES
US-7	7.228
TOTAL US HIGHWAY	7.228
TOTAL STATE	12.056

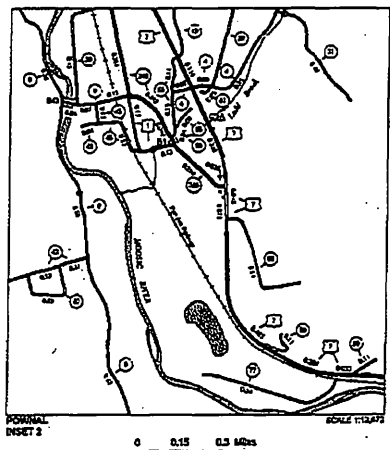
TOTAL TRAVELED HIGHWAYS, FEB. 10, 2015: 76.446
(Includes Class 4, Legal Trail, and Unimproved Center Street)

TOWN	LENGTH IN MILES
NEW	0.000
1	0.000
2	0.000
3	0.000
4	0.000
5	0.000
6	0.000
7	0.000
8	0.000
9	0.000
10	0.000
11	0.000
12	0.000
13	0.000
14	0.000
15	0.000
16	0.000
17	0.000
18	0.000
19	0.000
20	0.000
21	0.000
22	0.000
23	0.000
24	0.000
25	0.000
26	0.000
27	0.000
28	0.000
29	0.000
30	0.000
31	0.000
32	0.000
33	0.000
34	0.000
35	0.000
36	0.000
37	0.000
38	0.000
39	0.000
40	0.000
41	0.000
42	0.000
43	0.000
44	0.000
45	0.000
46	0.000
47	0.000
48	0.000
49	0.000
50	0.000
51	0.000
52	0.000
53	0.000
54	0.000
55	0.000
56	0.000
57	0.000
58	0.000
59	0.000
60	0.000
61	0.000
62	0.000
63	0.000
64	0.000
65	0.000
66	0.000
67	0.000
68	0.000
69	0.000
70	0.000
71	0.000
72	0.000
73	0.000
74	0.000
75	0.000
76	0.000
77	0.000
78	0.000
79	0.000
80	0.000
81	0.000
82	0.000
83	0.000
84	0.000
85	0.000
86	0.000
87	0.000
88	0.000
89	0.000
90	0.000
91	0.000
92	0.000
93	0.000
94	0.000
95	0.000
96	0.000
97	0.000
98	0.000
99	0.000
100	0.000

- LEGEND**
- INTERSTATE OR DIVIDED HIGHWAY
 - STATE - HARD SURFACE OR PAVED
 - TOWN - HARD SURFACE OR PAVED
 - STATE - GRAVEL OR DRAINED EARTH
 - UNIMPROVED OR FUTURE
 - DEPRESSABLE OR UNTRAVELED
 - LEGAL TRAIL
 - DISCONTINUED
 - HIGHWAY CLASS CHANGE
 - RAILROAD
 - INACTIVE RAILROAD
 - NATIONAL FOREST ROAD
 - STATE FOREST HIGHWAY
 - PAVED AND ROPE
 - PUBLIC LAND - GREEN MOUNTAIN NATIONAL FOREST
 - PUBLIC LAND - STATE/MUNICIPAL
 - POLITICAL JURISDICTIONS
 - STATE BOUNDARY
 - COUNTY BOUNDARY
 - TOWN BOUNDARY
 - VILLAGE BOUNDARY
 - UNPAID COUNTY BOUNDARY
 - WATER BODY
 - STRIPED OR BRIDGE
 - BRIDGE OR CULVERT - 2P
 - BRIDGE OR CULVERT - 1P
 - WOODY BRIDGE
 - WOODY CULVERT - 1P
 - STATE BRIDGE OR CULVERT IDENTIFIER
 - TOWN BRIDGE OR CULVERT IDENTIFIER

DISCLAIMER:
The updated highway data by the Agency of Transportation, then that data was used to create this Vermont Online Bridge & Culvert Inventory Tool (VOCIT) database. All other data from the Vermont Center for Geographic Information. City street names are shown.

Vermont State Plane Coordinate System
North American Datum of 1983
GCS: Vermont, NAD83, 4400
Coordinate Reference System ID: 4400-Coord.prj, Easting - Northing



VERMONT
GENERAL HIGHWAY MAP
Town of Pownal
BENNINGTON COUNTY
Transportation District #1
Prepared by the
Vermont Agency of Transportation
Division of Policy, Planning and Intermodal Development
in cooperation with
U.S. Department of Transportation
Federal Highway Administration
March 10 of February 10, 2015
Map updated June 08, 2015
SCALE 1:31,000

