

**CERTIFICATE OF HIGHWAY MILEAGE
YEAR ENDING FEBRUARY 10, 2016**

Fill out form, make and file copy with the Town Clerk, and mail ORIGINAL, before February 20, 2016 to:
Vermont Agency of Transportation, Division of Policy, Planning and Intermodal Development, Mapping Section
One National Life Drive, Montpelier, VT 05633.

We, the members of the legislative body of **LANDGROVE** in **BENNINGTON** County
on an oath state that the mileage of highways, according to Vermont Statutes Annotated, Title 19, Section 305,
added 1985, is as follows:

PART I - CHANGES TOTALS - Please fill in and calculate totals.

<i>Town Highways</i>	<i>Previous Mileage</i>	<i>Added Mileage</i>	<i>Subtracted Mileage</i>	<i>Total</i>	<i>Scenic Highways</i>
<i>Class 1</i>	0.000				0.000
<i>Class 2</i>	4.820				0.000
<i>Class 3</i>	9.55				0.000
<i>State Highway</i>	0.821				0.000
Total	15.191				0.000
* <i>Class 1 Lane</i>	0.000				
* <i>Class 4</i>	1.50				0.000
* <i>Legal Trail</i>	0.00				

* Mileage for Class 1 Lane, Class 4, and Legal Trail classifications are NOT included in total.

PART II - INFORMATION AND DESCRIPTION OF CHANGES SHOWN ABOVE.

- NEW HIGHWAYS:** Please attach Selectmen's "Certificate of Completion and Opening".
- DISCONTINUED:** Please attach SIGNED copy of proceedings (minutes of meeting).
- RECLASSIFIED/REMEASURED:** Please attach SIGNED copy of proceedings (minutes of meeting).
- SCENIC HIGHWAYS:** Please attach a copy of order designating/discontinuing Scenic Highways.

IF THERE ARE NO CHANGES IN MILEAGE: Check box and sign below.

PART III - SIGNATURES - PLEASE SIGN.

Selectmen/ Aldermen/ Trustees Signatures:

[Handwritten signatures]

T/C/V Clerk Signature:

[Handwritten signature]

Date Filed: Jan. 14 2016

Please sign ORIGINAL and return it for Transportation signature.

AGENCY OF TRANSPORTATION APPROVAL: Signed copy will be returned to T/C/V Clerk.

APPROVED:

[Handwritten signature]
Representative, Agency of Transportation

DATE:

1/19/2016

Received

JAN 19 2016

Policy, Planning & Intermodal
Development Division

Vermont Statutes Annotated

19 V.S.A. § 305. Measurement and inspection

§ 305. Measurement and inspection

(a) After reasonable notice to the selectboard, a representative of the agency may measure and inspect the class 1, 2, and 3 town highways in each town to verify the accuracy of the records on file with the agency. Upon request, the selectboard or their designee shall be permitted to accompany the representative of the agency during the measurement and inspection. The agency shall notify the town when any highway, or portion of a highway, does not meet the standards for its assigned class. If the town fails, within one year, to restore the highway or portion of the highway to the accepted standard, or to reclassify, or to discontinue, or develop an acceptable schedule for restoring to the accepted standards, the agency for purposes of apportionment under section 306 of this title shall deduct the affected mileage from that assigned to the town for the particular class of the road in question.

(b) Annually, on or before February 10, the selectboard shall file with the town clerk a sworn statement of the description and measurements of all class 1, 2, 3, and 4 town highways and trails then in existence, including any special designation such as a throughway or scenic highway. When class 1, 2, 3, or 4 town highways, trails, or unidentified corridors are accepted, discontinued, or reclassified, a copy of the proceedings shall be filed in the town clerk's office and a copy shall be forwarded to the agency.

(c) All class 1, 2, 3, and 4 town highways and trails shall appear on the town highway maps by July 1, 2015.

(d) At least 45 days prior to first including a town highway or trail that is not clearly observable by physical evidence of its use as a highway or trail and that is legally established prior to February 10, 2006 in the sworn statement required under subsection (b) of this section, the legislative body of the municipality shall provide written notice and an opportunity to be heard at a duly warned meeting of the legislative body to persons owning lands through which a highway or trail passes or abuts.

(e) The agency shall not accept any change in mileage until the records required to be filed in the town clerk's office by this section are received by the agency. A request by a municipality to the agency for a change in mileage shall include a description of the affected highway or trail, a copy of any surveys of the affected highway or trail, minutes of meetings at which the legislative body took action with respect to the changes, and a current town highway map with the requested deletions and additions sketched on it. A survey shall not be required for class 4 town highways that are legally established prior to February 10, 2006. All records filed with the agency are subject to verification in accordance with subsection (a) of this section.

(f) The selectboard of any town who are aggrieved by a finding of the agency concerning the measurement, description, or classification of a town highway may appeal to the transportation board by filing a notice of appeal with the executive secretary of the transportation board.

(g) The agency shall provide each town with a map of all of the highways in that town together with the mileage of each class 1, 2, 3, and 4 highway, as well as each trail, and such other information as the agency deems appropriate

Excerpt of 19 V.S.A. § 305 - *Measurement and inspection* from Vermont Statutes Online located at –
<http://legislature.vermont.gov/statutes/section/19/003/00305>

December 2015

Croft, Johnathan

From: Croft, Johnathan
Sent: Tuesday, January 19, 2016 3:49 PM
To: Sharp, Steve; Knox, Ryan; Ernie Buford
Subject: Landgrove Public Land Update
Attachments: Landgrove_PublicLand_Update_2016.pdf

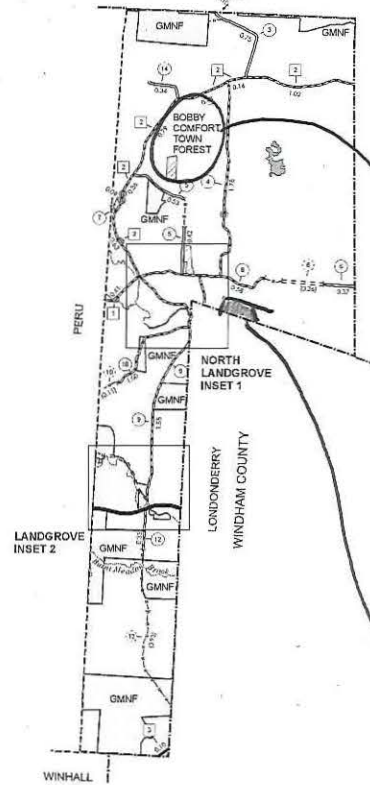
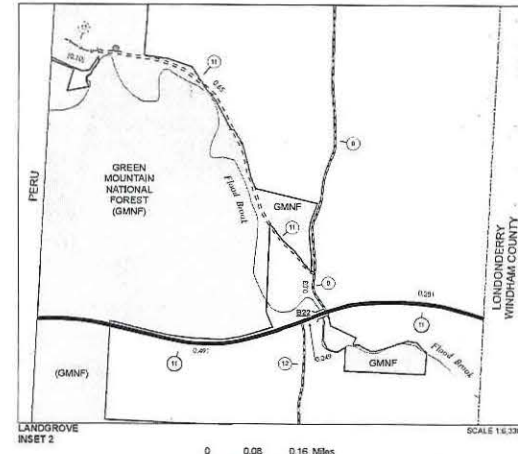
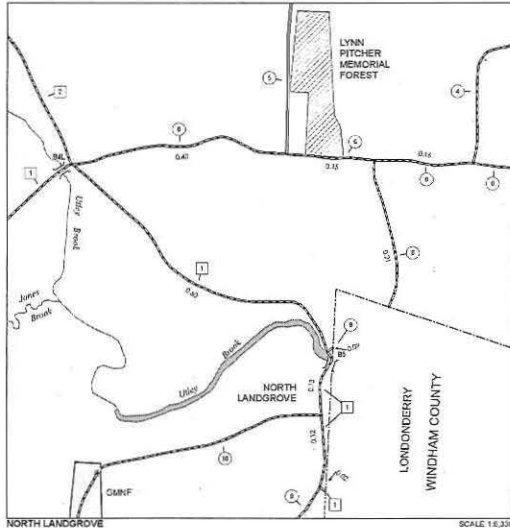
Good afternoon Steve, Ryan and Ernie,

I received an update to the Landgrove Public Lands in the Mileage Certificate packet today. We will be making this change in the data that we use on the Town Highway Maps, but it might be beneficial to also reflect this in the other public land data layers out there, such as CONSPUB.

I have attached the information that I have received. Please let me know if you have any questions or comments regarding this update, or mapping in general.

Johnathan Croft
VTrans Mapping Section
(802) 828-2600

johnathan.croft@vermont.gov – please note the updated email address



MILEAGE SUMMARY

CLASS 2			
TH-1	1.280		
TH-2	3.440		
TH-3	0.100		
	TOTAL CLASS 2	4.820	
CLASS 3			
	TOTAL CLASS 3	8.65	
	TOTAL TOWN	14.376	
STATE HIGHWAY			
VT-11	0.821		
	TOTAL STATE HIGHWAY	0.821	
	TOTAL STATE	0.821	

TOTAL, TRAVELED HIGHWAYS, FEB. 10, 2015: 15.191
(Excludes Class 4, Legal Trail, and Unimproved Conifer Mileage)

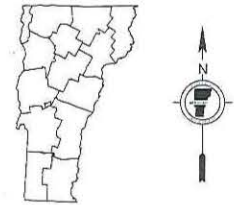
TOWN	LENGTH IN MILES	
	HWY. CLASS 3	CLASS 4
3	0.85	
4	1.78	
5	0.50	
6	1.88	(0.36)
7	0.38	
8	0.30	
9	1.58	
10	1.00	(0.11)
11	0.65	(0.10)
12	0.35	(0.50)
14	0.34	
TOTAL	9.55	1.50

- HIGHWAYS**
- INTERSTATE OR DIVIDED HIGHWAY
 - STATE - HARD SURFACE OR PAVED
 - U.S. ROUTE
 - STATE ROUTE
 - CLASS 1
 - CLASS 2
 - CLASS 3
 - CLASS 4
 - LEGAL TRAIL
 - INTERSTATE OR DIVIDED HIGHWAY
 - STATE - HARD SURFACE OR PAVED
 - TOWN - HARD SURFACE OR PAVED
 - GRAVEL
 - SOFT OR GRADED AND DRAINED EARTH
 - UNIMPROVED OR PRIVATE
 - IMPASSIBLE OR UNTRAVELED
 - LEGAL TRAIL
 - DISCONTINUED
 - HIGHWAY CLASS CHANGE
 - RAILROAD
 - INACTIVE RAILROAD
 - NPR NATIONAL FOREST ROAD
 - SFH STATE FOREST HIGHWAY
 - PARK AND RIDE
 - PUBLIC LAND - GREEN MOUNTAIN NATIONAL FOREST
 - PUBLIC LAND - STATE/MUNICIPAL
 - POLITICAL SUBDIVISIONS
 - STATE BOUNDARY
 - COUNTY BOUNDARY
 - TOWN BOUNDARY
 - VILLAGE BOUNDARY
 - URBAN COMPACT BOUNDARY
 - WATER BODY
 - STREAM OR BROOK
 - BRIDGE OR CULVERT
 - BRIDGE OR CULVERT > 20'
 - BRIDGE OR CULVERT 0 - 20'
 - VORCIT BRIDGE
 - VORCIT CULVERT > 0'
 - VORCIT CULVERT 0 - 20'
 - STATE BRIDGE OR CULVERT IDENTIFIER
 - TOWN BRIDGE OR CULVERT IDENTIFIER
 - FEDERAL CLASSIFICATION IDENTIFIER
 - FAU URBAN ARTERIAL OR COLLECTOR
 - MA MINOR ARTERIAL
 - MJC MAJOR COLLECTOR
 - MNC MINOR COLLECTOR
 - PA PRINCIPAL ARTERIAL

DISCLAIMER
The untraveled highways (road-out town) highways, discontinued highways, and legal trails heretofore are those of which the Agency of Transportation has record; others may exist.
Highway and bridge data by the Agency of Transportation, Town short structures are drawn from the Vermont Online Bridge & Culvert Inventory Tool (VOCBIT) database. All other data from the Vermont Center for Geographic Information. Only named streams are shown.


COMFORT FOREST
No Longer a
Town Forest.
Parcel Sold in 2015

WENDY EVARTS
MEMORIAL
TOWN FOREST

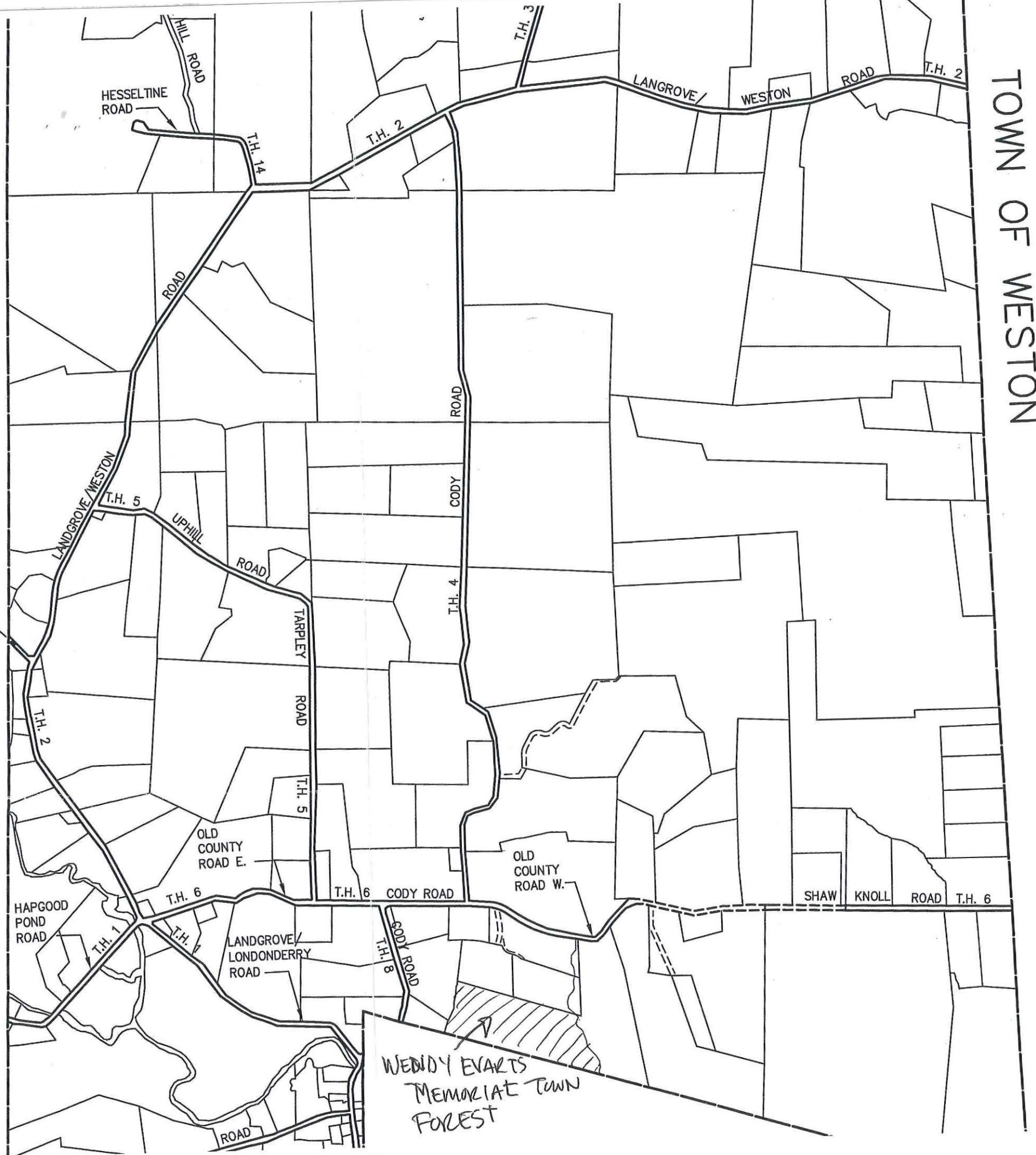


**VERMONT
GENERAL HIGHWAY MAP**
Town of Landgrove
BENNINGTON COUNTY

Transportation District #1
Prepared by the
Vermont Agency of Transportation
Division of Policy, Planning and Intermodal Development
in cooperation with
U.S. Department of Transportation
Federal Highway Administration



TOWN OF WESTON



TOWN OF PERU

T.H. 7
LITTLE MICHIGAN ROAD

WEDDY EVARTS
MEMORIAL TOWN
FOREST