

CERTIFICATE OF HIGHWAY MILEAGE
YEAR ENDING FEBRUARY 10, 2016

Fill out form, make and file copy with the Town Clerk, and mail ORIGINAL, before February 20, 2016 to: Vermont Agency of Transportation, Division of Policy, Planning and Intermodal Development, Mapping Section One National Life Drive, Montpelier, VT 05633.

We, the members of the legislative body of DORSET in BENNINGTON County on an oath state that the mileage of highways, according to Vermont Statutes Annotated, Title 19, Section 305, added 1985, is as follows:

PART I - CHANGES TOTALS - Please fill in and calculate totals.

Table with 6 columns: Town Highways, Previous Mileage, Added Mileage, Subtracted Mileage, Total, Scenic Highways. Rows include Class 1, Class 2, Class 3, State Highway, Total, Class 1 Lane, Class 4, and Legal Trail.

* Mileage for Class 1 Lane, Class 4, and Legal Trail classifications are NOT included in total.

PART II - INFORMATION AND DESCRIPTION OF CHANGES SHOWN ABOVE.

1. NEW HIGHWAYS: Please attach Selectmen's "Certificate of Completion and Opening".

Totals by S. Moulton 3/17/2016

2. DISCONTINUED: Please attach SIGNED copy of proceedings (minutes of meeting).

-0.08 mi CL3 TH-39 (North Benedict Rd aka Mikes Way)

3. RECLASSIFIED/REMEASURED: Please attach SIGNED copy of proceedings (minutes of meeting).

4. SCENIC HIGHWAYS: Please attach a copy of order designating/discontinuing Scenic Highways.

IF THERE ARE NO CHANGES IN MILEAGE: Check box and sign below. []

PART III - SIGNATURES - PLEASE SIGN.

Selectmen/ Aldermen/ Trustees Signatures:

Handwritten signatures for five selectmen/trustees.

T/C/V Clerk Signature:

Handwritten signature of T/C/V Clerk.

Date Filed:

01/19/2016

Please sign ORIGINAL and return it for Transportation signature.

AGENCY OF TRANSPORTATION APPROVAL:

Signed copy will be returned to T/C/V Clerk.

APPROVED:

Representative, Agency of Transportation

DATE:

5/12/2016

RECEIVED

JAN 22 2015

Policy Planning
Director

Vermont Statutes Annotated

19 V.S.A. § 305. Measurement and inspection

§ 305. Measurement and inspection

(a) After reasonable notice to the selectboard, a representative of the agency may measure and inspect the class 1, 2, and 3 town highways in each town to verify the accuracy of the records on file with the agency. Upon request, the selectboard or their designee shall be permitted to accompany the representative of the agency during the measurement and inspection. The agency shall notify the town when any highway, or portion of a highway, does not meet the standards for its assigned class. If the town fails, within one year, to restore the highway or portion of the highway to the accepted standard, or to reclassify, or to discontinue, or develop an acceptable schedule for restoring to the accepted standards, the agency for purposes of apportionment under section 306 of this title shall deduct the affected mileage from that assigned to the town for the particular class of the road in question.

(b) Annually, on or before February 10, the selectboard shall file with the town clerk a sworn statement of the description and measurements of all class 1, 2, 3, and 4 town highways and trails then in existence, including any special designation such as a throughway or scenic highway. When class 1, 2, 3, or 4 town highways, trails, or unidentified corridors are accepted, discontinued, or reclassified, a copy of the proceedings shall be filed in the town clerk's office and a copy shall be forwarded to the agency.

(c) All class 1, 2, 3, and 4 town highways and trails shall appear on the town highway maps by July 1, 2015.

(d) At least 45 days prior to first including a town highway or trail that is not clearly observable by physical evidence of its use as a highway or trail and that is legally established prior to February 10, 2006 in the sworn statement required under subsection (b) of this section, the legislative body of the municipality shall provide written notice and an opportunity to be heard at a duly warned meeting of the legislative body to persons owning lands through which a highway or trail passes or abuts.

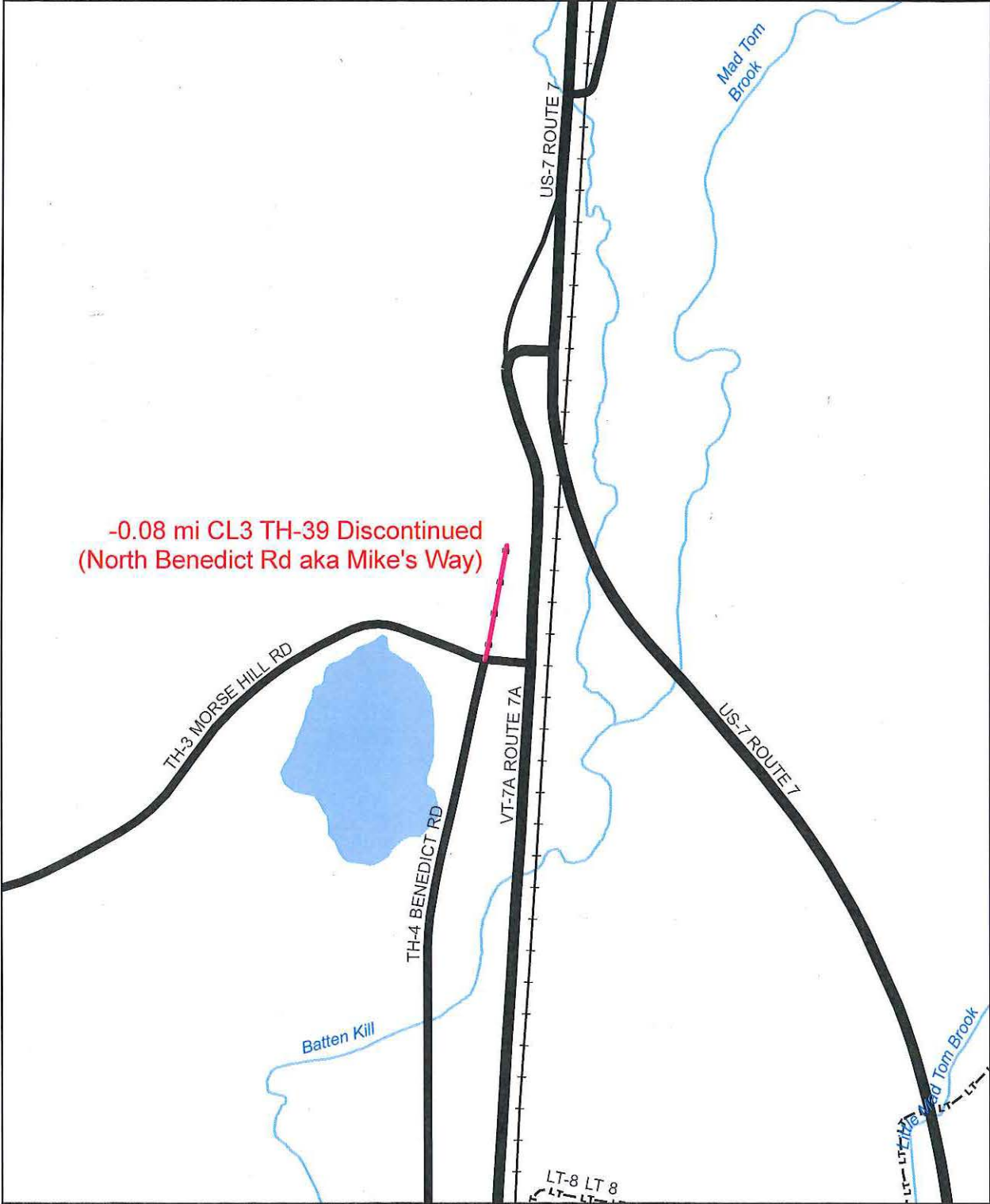
(e) The agency shall not accept any change in mileage until the records required to be filed in the town clerk's office by this section are received by the agency. A request by a municipality to the agency for a change in mileage shall include a description of the affected highway or trail, a copy of any surveys of the affected highway or trail, minutes of meetings at which the legislative body took action with respect to the changes, and a current town highway map with the requested deletions and additions sketched on it. A survey shall not be required for class 4 town highways that are legally established prior to February 10, 2006. All records filed with the agency are subject to verification in accordance with subsection (a) of this section.

(f) The selectboard of any town who are aggrieved by a finding of the agency concerning the measurement, description, or classification of a town highway may appeal to the transportation board by filing a notice of appeal with the executive secretary of the transportation board.

(g) The agency shall provide each town with a map of all of the highways in that town together with the mileage of each class 1, 2, 3, and 4 highway, as well as each trail, and such other information as the agency deems appropriate

Excerpt of 19 V.S.A. § 305 - *Measurement and inspection* from Vermont Statutes Online located at –
<http://legislature.vermont.gov/statutes/section/19/003/00305>

December 2015



-0.08 mi CL3 TH-39 Discontinued
(North Benedict Rd aka Mike's Way)

Mileage Certificate Change 2016

DORSET
(CTCODE: 0203)

Mapping Section
Division of Policy, Planning and Intermodal Development
Vermont Agency of Transportation - March 2016



Moulton, Sara

From: Croft, Johnathan
Sent: Friday, December 18, 2015 10:26 AM
To: town manager
Cc: Moulton, Sara
Subject: RE: Dorset TH #39 Discontinuance

*Preloaded on cert
S. Moulton 12/21/2015*

Good morning Rob,

Thank you for sending along the details regarding this discontinuance. We will pre-load the 2016 Dorset Mileage Certificate with this discontinuance and let you know if there is anything additional needed for documentation. Otherwise, I think we are all set for the moment and the Certificate will be forwarded to the Town within the next two weeks.

Johnathan Croft
VTrans Mapping Section
(802) 828-2600
johnathan.croft@vermont.gov – please note the updated email address

From: town manager [mailto:townmanager@gmail.com]
Sent: Friday, December 18, 2015 9:21 AM
To: Croft, Johnathan <Johnathan.Croft@vermont.gov>
Subject: Dorset TH #39 Discontinuance

Hi Johnathan,

We've received your letter. It seems we need to remove the .08 miles of TH#39 from the highway certificate. The road was discontinued (info attached), and we must have not made the according change on the certificate. Is there an amendment form to send in? or should we make this change reflective in the upcoming certificate that we'll do next month? Apologies for this confusion! let me know if you need any other information from us, and or what you'd like us to do. Thanks!!

Rob

--
Rob Gaiotti
Town Manager
Dorset Town Offices
112 Mad Tom Rd
East Dorset, VT 05253

(p) 802-362-4571
(f) 802-362-5156

<http://www.dorsetvt.org>

Moulton, Sara

From: Croft, Johnathan
Sent: Friday, December 18, 2015 10:24 AM
To: Moulton, Sara
Subject: FW: Dorset TH #39 Discontinuance
Attachments: North Benedict Road Discontinue.pdf

Good morning Sara,

Please find attached the Dorset discontinuance info for TH-39.

Johnathan Croft
VTrans Mapping Section
(802) 828-2600

johnathan.croft@vermont.gov – please note the updated email address

From: town manager [mailto:townmanager@gmail.com]
Sent: Friday, December 18, 2015 9:21 AM
To: Croft, Johnathan <Johnathan.Croft@vermont.gov>
Subject: Dorset TH #39 Discontinuance

Hi Johnathan,

We've received your letter. It seems we need to remove the .08 miles of TH#39 from the highway certificate. The road was discontinued (info attached), and we must have not made the according change on the certificate. Is there an amendment form to send in? or should we make this change reflective in the upcoming certificate that we'll do next month? Apologies for this confusion! let me know if you need any other information from us, and or what you'd like us to do. Thanks!!

Rob

--
Rob Gaiotti
Town Manager
Dorset Town Offices
112 Mad Tom Rd
East Dorset, VT 05253

(p) 802-362-4571
(f) 802-362-5156

<http://www.dorsetvt.org>



State of Vermont
Division of Policy, Planning and Intermodal Development - Mapping Section
1 National Life Drive
Montpelier, VT 05633-5001
<http://vtrans.vermont.gov/>

Agency of Transportation

Telephone: 802-828-2600
Fax: 802-828-2334
Email: johnathan.croft@vermont.gov

December 7, 2015

Chris Brooks, Selectboard Chair
Dorset, c/o Town Clerk
PO Box 24
East Dorset, VT 05253

Dear Selectboard Chair Brooks,

In preparation for the 2016 Certificate of Highway Mileage, we have a question regarding possible discontinuance that may have occurred in 2010 that is not reflected on the Mileage Certificate. In June 2010, we received a copy of a notice through the Agency of Natural Resources of Dorset's intent to discontinue Town Highway 39 (North Benedict Rd). Did the Town of Dorset follow through on discontinuing this section of highway, and if so, please forward any documentation regarding this discontinuance.

This may be a case where the mileage was not included in the total town highway mileage on the certificate, and there was no need to deduct any mileage. Regardless of this possibility, any highway changes (new roads, changes in classification, or discontinued roads) previously unreported or that occur this year need to be reported to us on the Mileage Certificate.

If this is an oversight, please forward the proper discontinuance documentation with the information noted on the Certificate. If the discontinuance has not been completed, please provide a notation to this affect in the cover letter.

Please feel free to contact me with any questions or comments regarding these changes, or mapping in general.

Sincerely,

A handwritten signature in black ink, appearing to read "Johnathan Croft", with a long horizontal flourish extending to the right.

Johnathan Croft
AOT GIS Database Administrator
VTrans Mapping Section

JFC/jfc

cc: Rob Gaiotti – Dorset Town Manager



VERMONT

State of Vermont
Department of Forests, Parks and Recreation
103 South Main Street, 10 South
Waterbury, VT 05671-0601
www.vtfrp.org

[fax] 802-244-1481
[tdd] 800-253-0191

Agency of Natural Resources

802.241.3693
ANR Lands Division

June 23, 2010

Town of Dorset Selectboard
c/o Sandra 'Sandy' Pinsonault, Town Clerk.
112 Mad Tom Road, Box 24
East Dorset, Vermont 05253

Received
VT Agency of Transportation
JUN 25 2010
Planning Outreach and
Community Affairs Division

Dear Board Members:

We are in receipt of the notice pursuant to the requirements of Title 19 V.S.A. that you propose to discontinue North Benedict Road, also known as Town Highway #39 in the Town of Dorset. The Department of Forests, Parks & Recreation has reviewed the proposal and finds that this will not affect any existing trail corridors and therefore, has no objection to the proposed discontinuation. For your information, it has been the policy of this Department to encourage towns to continue ownership of highway rights-of-way where they are of sufficient length or location to be of value to recreational users. Such existing rights-of-way can be valuable recreation resources for our growing population.

With the passage of H. 83 in the 1991 Legislature, the laws regarding Class 4 roads and trails give much more strength to towns in their ability to preserve these rights-of-way. Title 19 V.S.A. 711 states in part:

"...the selectmen may order that the petitioner bear the cost of upgrading a class 4 town highway to the class 3 town highway standards established in 19 V.S.A. 302(a) (3)(B). Nothing in this section shall be construed to require a town to maintain a class 4 highway or to upgrade a highway from class 4 to class 3."

Enclosed is a copy of the "Town Policy on Class 4 Roads and Trails," issued by the Vermont Trails and Greenways Council. In addition, you will find a copy of the Department's policy on road discontinuance. You may want to consider a similar policy in Dorset. Having such a policy will help to ensure that you will not be required to maintain Class 4 roads or trails or upgrade them to Class 3.

This Department will not be represented at your meeting on July 20, 2010 but we ask that this letter and attachments be entered into the proceedings. We also request that local trail organizations such as snowmobile clubs be notified of the proposed discontinuance.

Thank you for contacting us on this matter. We always appreciate the opportunity to comment on these important recreation resources.

Sincerely yours,

Mike Fraysier
ANR Lands Director

Enclosures

Cc: Trails Coordinator, VAST; FPR District Trails Coordinator, Lisa Thornton; Planning Office, AOT



Regular Meeting of the Dorset Select Board

July 20, 2010 ~ Minutes

Present: Chris Brooks (Chairman), Marge Freed (Co-Chairperson), Mike Connors, Michael Oltedal, Brad Tyler

Absent:

Also, present: R. Gaiotti (Town Manager), Robert Menson, Joan Menson, Danny Pinsonault, Colette Darling

Chris Brooks (Chairman), called the meeting to order at 7:08 p.m.

Approve Minutes of May 25, 2010

M. Freed requested that under the heading of Review of Draft Sign Ordinance, the third sentence be removed as her statement was better explained further on in the paragraph.

M. Connors moved and M. Oltedal seconded to approve the June 15, 2010 minutes as corrected. Motion carried 3-0.

North Benedict Road Public Hearing

R. Gaiotti explained that North Benedict Road serves one residence and is bisected by another residence and there is not ample room to turn the plow trucks around. A site visit was conducted by the Select Board tonight and public input is being sought. D. Pinsonault asked if giving up the road would affect State monies received or insurance. R. Gaiotti responded that the State money would be minimally affected and it would not really affect insurance.

The Public Hearing was closed at 7:15 p.m. by consensus. M. Connor recused himself from the discussion as a property owner on North Benedict Road. M. Freed requested that a stipulation be made to have a written right-of-way document for both properties. M. Freed moved and M. Oltedal seconded to reclassify Class 3 roadway the end of North Benedict Road (Town Highway #39) consisting of .08 miles to be thrown-up to the landowners with the stipulation that a right-of-way agreement between property owners (Stanley Piontek - Map 25, Block 20, Lot 41 and Mike Connors - Map 25, Block 20, Lot 42) before being thrown-up. Motion carried 3-0 (M. Connors abstained).

Sign Ordinance Public Hearing

R. Gaiotti noted that the current Sign Ordinance has not been updated since 1964 and a draft ordinance was created, reviewed and edited for tonight's Public Hearing. R. Menson asked who was the Administrative Officer listed on page 3, Section IV (A) Sign Permits and C. Brooks

Page 1 of 4, July 20, 2010

cc: Listers, Planning, Zoning, Select Board, Town Clerk, Town Clerk, Foreman, and School Board
Copy Posted: Town Clerk's Office, S-Board Mtg Room, East Dorset & Dorset Post Office

replied it would be the Zoning Administrator who is appointed by the Select Board. R. Menson's second question was about the two major highways (Route 30 and Route 7) regarding State setback requirements of 33½ feet from the center of the street and C. Brooks responded that the current document lists the setback as 10 feet from the traveled way or 3 feet from the sidewalk. On page 6, Section VII: Lighting, R. Menson noted that hours of lighting were not mentioned, but the Zoning Bylaws list 9:00 p.m. as the turn off time for lighting. C. Brooks stated that hours of lighting were not discussed.

The Public Hearing was closed at 7:25 p.m. by consensus. Discussion ensued regarding State regulations for setbacks with the Board requesting that a statement of reference be included in the Sign Ordinance regarding State setbacks. R. Gaiotti also suggested that the sign application include a statement to check State regulations for setbacks. It was decided that the section on lighting would remain as is without mention of a turn off time and suggested that the Zoning Bylaw regarding lighting be reviewed. Another Public Hearing will be held on the Sign Ordinance after inclusion of the State setback language.

Eagle Scout Project Update

R. Gaiotti reported that two swing sets have been cast in concrete and M. Lareau has raised \$800 in cash and donation of landscape timbers. He is working on donations of sand and mulch. M. Freed asked if insurance requirements have been met and R. Gaiotti responded yes, as it is special mulch for playgrounds and non-salted and silica-free sand for the sandbox. An extra bench has been added to the order as less expensive benches have been found. M. Lareau is planning an August 7th volunteer work day to assemble the swing seats and sandbox. C. Brooks asked if the \$800 would be returned to the taxpayers and R. Gaiotti responded that M. Lareau's intention was to pay for the mulch, if it was not donated and possibly purchase a locker type box to store soccer balls, basketballs, etc. and also a small temporary soccer goal on wheels. Discussion ensued regarding previous deliberations about funding and fundraising for this project with C. Brooks commenting that the original authorization was for \$3,500 with M. Lareau to fundraise for additional monies and now \$5,000 has already been given. B. Tyler expressed that the recreation funds were available and that's what they are there for. M. Freed noted that the money was appropriated as equipment needed to be ordered for the project timeline. R. Gaiotti stated that \$20,000 was still in the recreation line item at the end of the fiscal year and is now in the general fund.

Set 2010-2011 Municipal Tax Rate

R. Gaiotti explained that, based on the Grand List of \$7,274,630, the Operating Budget of \$1,582,906, the Anticipated Income of \$254,350 and the FY09 Surplus of \$254,759, the 2010 Municipal Tax Rate was calculated to be \$0.1476 and the Education Shortfall Tax Rate would be \$0.0017. It was the consensus of the Select Board members to sign the Certificate for the 2010 Dorset Municipal Tax Rate as presented.

Page 2 of 4, July 20, 2010

cc: Listers, Planning, Zoning, Select Board, Town Clerk, Town Clerk, Foreman, and School Board
Copy Posted: Town Clerk's Office, S-Board Mtg Room, East Dorset & Dorset Post Office

Proposed Sign for the Dorset Housing Community

M. Connors moved and M. Oltedal seconded to approve the sign for the Dorset Housing Community as presented by D. Pinsonault with the stipulation that the original sign be removed. Motion carried 4-0.

Contracts/Legal

M. Freed moved and M. Oltedal seconded to move to Executive Session at 7:54 p.m. to discuss contracts/legal matters. Executive Session ended at 8:55 p.m. with no action taken.

Finance Report

R. Gaiotti reported that the fiscal year ended on June 30, 2010 with a few bills still coming in and payments will be adjusted to reflect payment in the appropriate fiscal year. The surplus amount used in the tax calculations was set June 30, 2009 by an audit conducted in October/November 2009. Budget line items were reviewed with mentions of State aid being reduced a little, crack seal was under by about \$1,800, and legal fees were over by \$11,000. R. Gaiotti noted that Recreation reimbursements were up this year.

Manager's Report

Town employees had health screenings as part of the VLCT Health Trust Leadership program and the VLCT recommends that Towns adopt health related policies for the workplace. R. Gaiotti will work on a draft policy to present to the Select Board for review and he suggested reviewing/updating the Sexual Harassment Policy.

Striping, mowing, grading and chloride of roads has been ongoing and R. Gaiotti suggested a rotation schedule for striping the roads so the lines stay visible and safe. Grant funding has been received for crack sealing Dorset West Road and Church Street. The Road Crew is still interested in the comp time/overtime exchange. C. Brooks asked R. Gaiotti to write up and include the comp time/overtime exchange in the upcoming budget and contract for discussion.

A new color copier, printer, fax, scanner machine has been installed in the office so that more in-house projects can be done saving the Town money. Prices have been received for salt as part of the group purchases, but storage is an issue for 700-800 tons. Negotiations are ongoing.

Approve Payroll and Accounts Payable for the Week of 7/20/10

It was the consensus of the SB to approve the Payroll and Accounts Payable for the week of 7/20/10 as presented.

Other Business

1. M. Freed asked about scheduling a meeting for all Boards on a quarterly basis as discussed previously. C. Brooks suggested holding the meeting before the September 17, 2010 Select Board meeting. M. Oltedal asked if Committees would be included. R. Gaiotti proposed holding the meeting on August 3rd as the Planning Commission is

Page 3 of 4, July 20, 2010

cc: Listers, Planning, Zoning, Select Board, Town Clerk, Town Clerk, Foreman, and School Board
Copy Posted: Town Clerk's Office, S-Board Mtg Room, East Dorset & Dorset Post Office

having an Education Workshop before the PC meeting and many members of the Boards might be present already for the workshop. C. Brooks felt that a September date may be necessary.

2. The next Select Board meeting will be August 17, 2010 at 7:00 p.m.

M. Connors moved and Oltedal seconded to adjourn the meeting at 9:26 p.m. Motion carried 4-0.

Respectfully submitted,

Nancy Aversano

Dorset Select Board Meeting

Date: July 20, 2010 Regular Special

Please Print Name & Address	
1. ROBERT MENSON	1131 ROUTE 30 DORSET
2. <u>Jean Menson</u>	" " "
3. <u>Deann Pinsonault</u>	<u>165 Rt 7 East Dorset</u>
4. <u>Deann Darling</u>	<u>Cambridge, NJ</u>
5. <u>Calista Darling</u>	<u>Cambridge, NJ</u>
6.	
7.	
8.	
9.	
10.	
11.	
12.	
13.	
14.	
15.	
16.	
17.	
18.	
19.	
20.	
21.	
22.	
23.	
24.	
25.	
26.	
27.	
28.	

State of Vermont
Department of Forests, Parks and Recreation
103 South Main Street, 10 South
Waterbury, VT 05671-0601
www.vtfr.org

[fax] 802-244-1481
[tdd] 800-253-0191

Agency of Natural Resources

802.241.3693
ANR Lands Division

June 23, 2010

Town of Dorset Selectboard
c/o Sandra 'Sandy' Pinsonault, Town Clerk
112 Mad Tom Road, Box 24
East Dorset, Vermont 05253

Dear Board Members:

We are in receipt of the notice pursuant to the requirements of Title 19 V.S.A. that you propose to discontinue North Benedict Road, also known as Town Highway #39 in the Town of Dorset. The Department of Forests, Parks & Recreation has reviewed the proposal and finds that this will not affect any existing trail corridors and therefore, has no objection to the proposed discontinuation. For your information, it has been the policy of this Department to encourage towns to continue ownership of highway rights-of-way where they are of sufficient length or location to be of value to recreational users. Such existing rights-of-way can be valuable recreation resources for our growing population.

With the passage of H. 83 in the 1991 Legislature, the laws regarding Class 4 roads and trails give much more strength to towns in their ability to preserve these rights-of-way. Title 19 V.S.A. 711 states in part:


"...the selectmen may order that the petitioner bear the cost of upgrading a class 4 town highway to the class 3 town highway standards established in 19 V.S.A., 302(a) (3)(B). Nothing in this section shall be construed to require a town to maintain a class 4 highway or to upgrade a highway from class 4 to class 3."

Enclosed is a copy of the "Town Policy on Class 4 Roads and Trails," issued by the Vermont Trails and Greenways Council. In addition, you will find a copy of the Department's policy on road discontinuance. You may want to consider a similar policy in Dorset. Having such a policy will help to ensure that you will not be required to maintain Class 4 roads or trails or upgrade them to Class 3.

This Department will not be represented at your meeting on July 20, 2010 but we ask that this letter and attachments be entered into the proceedings. We also request that local trail organizations such as snowmobile clubs be notified of the proposed discontinuance.

Thank you for contacting us on this matter. We always appreciate the opportunity to comment on these important recreation resources.

Sincerely yours,



Mike Fraysier
ANR Lands Director

Enclosures


Cc: Trails Coordinator, VAST; FPR District Trails Coordinator, Lisa Thornton; Planning Office, AOT



**FORESTRY
CENTENNIAL
CELEBRATION**

Town Manager's Office

Ph: (802) 362-4571
Fax: (802) 362-5156
townmanager@gmail.com



Town Offices

112 Mad Tom Rd
PO Box 715
East Dorset, VT 05253

June 16, 2010

Dorset Planning Commission
Mr. Bill Breed, Chairman

Re: North Benedict Road Public Hearing

Bill,

This letter serves to inform the Planning Commission about the upcoming public hearing for the possible discontinuance of North Benedict Road (TH # 39). The Selectboard will be viewing the road prior to the public hearing on Tuesday July 20, 2010 at 7:05pm at the Town Offices. Attached is a copy of the notice to reclassify and a list of the abutting property owners.

Sincerely,

A handwritten signature in black ink, appearing to read "Rob Gaiotti".

Rob Gaiotti
Town Manager

Town Manager's Office

Ph: (802) 362-4571
Fax: (802) 362-5156
townmanager@gmail.com



Town Offices

112 Mad Tom Rd
PO Box 715
East Dorset, VT 05253

Posted: July 10, 2010

TOWN OF DORSET Public Hearing Notice

July 20, 2010 at 7:05 p.m.

The Dorset Selectboard will hold a Public Hearing at their regular monthly meeting in July at the Dorset Town Offices for the purpose of discussing the possible reclassification of one road: North Benedict Road (TH # 39) to 19 V.S.A. Section 708.

Respectfully submitted,

Rob Gaiotti
Town Manager

POSTED IN THE SELECTMEN'S CONFERENCE ROOM, TOWN CLERK'S OFFICE, JIFFY MART, PELTIER'S, DORSET POST OFFICE AND EAST DORSET POST OFFICE. COPY FAXED TO THE MANCHESTER JOURNAL, VERMONT NEWS GUIDE, BENNINGTON BANNER, RUTLAND HERALD AND DORSET SCHOOL BOARD.

CC/SELECTBOARD/LISTERS/TOWN CLERK/ROAD FOREMAN

www.dorsetvt.org

Town Manager's Office
Ph: (802) 362-4571
Fax: (802) 362-5156
townmanager@gmail.com



Town Offices
112 Mad Tom Rd
PO Box 715
East Dorset, VT 05253

June 16, 2010

DISCONTINUE SELECTED CLASS 3 HIGHWAYS

LIST OF ABUTTING PROPERTY OWNERS

1. TH # 39—NORTH BENEDICT ROAD

MAP 25, BLOCK 20, LOT 41

STANELY PIONTEK
48 MORSE HILL ROAD
E. DORSET, VT 05253

MAP 25, BLOCK 20, LOT 42

MICHAEL G. CONNORS
PO BOX 75
E. DORSET, VT 05253

Other interested parties: Vermont State Department of Parks & Recreation

Town Manager's Office

Ph: (802) 362-4571

Fax: (802) 362-5156

townmanager@gmail.com



Town Offices

112 Mad Tom Rd

PO Box 715

East Dorset, VT 05253

NOTICE

RECLASSIFY SELECTED CLASS 3 HIGHWAYS:

Pursuant to the laws of the State of Vermont, all abutting landowners, persons interested in abutting lands and other persons, who desire to be heard with respect to the ALTERATION OF THE CLASSIFICATION, of sections of highway, situated in the Town of Dorset, Vermont described as follows:

1. Town Highway # 39: (0.08 mi.) (North Benedict Road) Beginning at the intersection of Town Highway # 3 (Morse Hill Road), and continuing in a northerly direction for approximately 407 feet (0.08 mi.) to the driveway of the property owned as of this date by Michael G. Connors. Adjacent property owners as of this date are: Michael G. Connors and Stanley Piontek.

You are hereby notified that the board of Selectmen will examine said section of highway on **Tuesday July 20th at 6:30pm**, until the board is satisfied with the examination of the highway described.

You are further notified that a public hearing will be held on **Tuesday July 20th at 7:05pm** at the Dorset Town Offices in East Dorset to hear all parties with respect to the alteration of the classification of said sections of highway and with respect to claims for damages from such alteration of the classification. All interested persons, including all abutting property owners or their representatives will be welcome.

All persons also are notified that a decision of the Board of Selectmen, with respect to the matter hereinbefore set forth, will thereafter be issued according to law.

Dated at Dorset, Vermont this 15th day of June 2010.

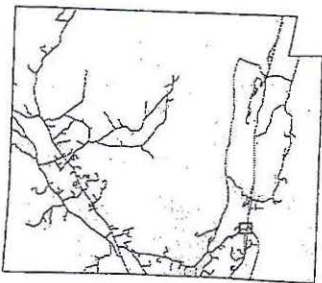
Chris Brooks, Chair

Marge Freed

Michael Oltedal

Michael Connors

Brad Tyler



Property Location

Property Information:

25-20-041.000

1.25 Acres Grand List
1.4 Acres GIS [1.2ac]
48 MORSE HILL RD

Stanley & Helen Piontek
48 Morse Hill Rd
E Dorset VT 05253



The Town of Dorset and CTI assume no liability as to the sufficiency, accuracy, or the user's interpretation of the data delineated hereon.

This map is for assessment purposes only. It is not to be used for description, conveyance, or determination of legal title.

Scale 1:2,000
1 inch = 167 feet



Printed on: July 20, 2010

SENDER: COMPLETE THIS SECTION

- Complete items 1, 2, and 3. Also complete item 4 if Restricted Delivery is desired.
- Print your name and address on the reverse so that we can return the card to you.
- Attach this card to the back of the mailpiece, or on the front if space permits.

1. Article Addressed to:

VT STATE PARKS DEPT.
103 SOUTH MAIN ST.
WATERBURY, VT 05671

2. Article Number

(Transfer from service label)

7008 3230 0001 3929 9604

PS Form 3811, February 2004

Domestic Return Receipt

102595-02-M-1

COMPLETE THIS SECTION ON DELIVERY

A. Signature

[Signature]

- Agent
- Address

B. Received by (Printed Name)

Timothy Plastrone

C. Date of Delivery

JUN 19 2004

D. Is delivery address different from item 1? Yes
If YES, enter delivery address below: No

3. Service Type

- Certified Mail Express Mail
- Registered Return Receipt for Merchandise
- Insured Mail C.O.D.

4. Restricted Delivery? (Extra Fee)

Yes

SENDER: COMPLETE THIS SECTION

- Complete items 1, 2, and 3. Also complete item 4 if Restricted Delivery is desired.
- Print your name and address on the reverse so that we can return the card to you.
- Attach this card to the back of the mailpiece, or on the front if space permits.

1. Article Addressed to:

STANLEY PIONEER
48 MONTE HILL RD.
EAST DORSET, VT 05253

2. Article Number

(Transfer from service label)

7008 3230 0001 3929 9628

PS Form 3811, February 2004

Domestic Return Receipt

102595-02-M-

COMPLETE THIS SECTION ON DELIVERY

A. Signature

X *[Signature]*

- Agent
- Address

B. Received by (Printed Name)

C. Date of Delivery

6-19-04

D. Is delivery address different from item 1? Yes
If YES, enter delivery address below: No

3. Service Type

- Certified Mail Express Mail
- Registered Return Receipt for Merchandise
- Insured Mail C.O.D.

4. Restricted Delivery? (Extra Fee)

Yes

SENDER: COMPLETE THIS SECTION

- Complete items 1, 2, and 3. Also complete item 4 if Restricted Delivery is desired.
- Print your name and address on the reverse so that we can return the card to you.
- Attach this card to the back of the mailpiece, or on the front if space permits.

1. Article Addressed to:

MIKE CONNORS
PO BOX 75
EAST DORSET, VT 05253

2. Article Number

(Transfer from service label)

7008 3230 0001 3929 9611

PS Form 3811, February 2004

Domestic Return Receipt

102595-02-M-

COMPLETE THIS SECTION ON DELIVERY

A. Signature

X *[Signature]*

- Agent
- Address

B. Received by (Printed Name)

Mike Connors

C. Date of Delivery

6-19-04

D. Is delivery address different from item 1? Yes
If YES, enter delivery address below: No

3. Service Type

- Certified Mail Express Mail
- Registered Return Receipt for Merchandise
- Insured Mail C.O.D.

4. Restricted Delivery? (Extra Fee)

Yes

12:47
109 POST VAL IMP 5.54
12:48
109 POST VAL IMP 5.54
109 POST VAL IMP 5.54
12:49
TOTAL 16.62
CREDIT CARD 16.62
CHANGE .00

**** U.S. POSTAL SERVICE ****
WALLINGFORD VT 05773
508288 86.00
FRANK # 04
06-18-10 12:49:28

CUSTOMER RECEIPT

109 POST VAL IMP 5.54
109 POST VAL IMP 5.54
109 POST VAL IMP 5.54
TOTAL 16.62
CREDIT CARD 16.62
CHANGE .00

*** THANK YOU ***

provided)

com

43

05773
mark
re

or Instructio