

District 1
Certcode 0202-0

**CERTIFICATE OF HIGHWAY MILEAGE
YEAR ENDING FEBRUARY 10, 2026**

Fill out form, make and file a copy with the Town Clerk, and submit the Mileage Certificate on or before February 20, 2026 to: Vermont Agency of Transportation, Division of Policy, Planning and Intermodal Development, Mapping Section via email to: aot.mileagecertificates@vermont.gov or if necessary via mail to: VTrans PPAID - Mapping Section, 219 North Main Street, Barre VT 05641.

We, the members of the legislative body of BENNINGTON in BENNINGTON County on an oath state that the mileage of highways, according to Vermont Statutes Annotated, Title 19, Section 305, added 1985, is as follows:

PART I - CHANGES TOTALS - Please fill in and calculate totals.

Town Highways	Previous Mileage	Added Mileage	Subtracted Mileage	Total	Scenic Highways
Class 1	3.584			3.584	0.000
Class 2	12.231			12.231	0.000
Class 3	83.73	0.500		84.23	0.000
State Highway	28.186			28.186	0.000
Total	127.731	0.500		128.231	0.000
* Class 1 Lane	0.038				
* Class 4	3.05				0.000
* Legal Trail	1.95				

* Mileage for Class 1 Lane, Class 4, and Legal Trail classifications are NOT included in total.

Initial
PO

PART II - INFORMATION AND DESCRIPTION OF CHANGES SHOWN ABOVE.

1. **NEW HIGHWAYS:** Please attach Selectmen's "Certificate of Completion and Opening".

VT-67A roundabout reconfiguration at intersection with TH-11 (Matteson Rd) and TH-26 (Silk Rd) (no mileage change)
See attached map & survey: Duffy Drive - added 1456 ft., Jayne Lane - added 560 ft., and Hildur Hill - added 626 ft. Total added mileage: 0.500 miles.

2. **DISCONTINUED:** Please attach SIGNED copy of proceedings (minutes of meeting).

3. **RECLASSIFIED/REMEASURED:** Please attach SIGNED copy of proceedings (minutes of meeting).

4. **SCENIC HIGHWAYS:** Please attach a copy of order designating/discontinuing Scenic Highways.

IF THERE ARE NO CHANGES RECORDED THIS YEAR: Place an X in the box and sign below.

PART III - SIGNATURES - PLEASE SIGN.

Signatures of Selectmen/ Aldermen/ Trustees:

[Handwritten signatures]

Signature of T/C/V Clerk: *Kayla Attursson* Date Filed: *1/27/2026*

Please sign ORIGINAL and return it for Transportation signature.

AGENCY OF TRANSPORTATION APPROVAL: Signed copy will be returned to T/C/V Clerk.

APPROVED:

[Signature]
Johnathan Croft
8B1F350F309C4C9...
Representative, Agency of Transportation

DATE: 3/4/2026

0.10 mi CL3 TH-513 (Jayne Ln)
new road
(CL3 TH-513 from 0 to 0.10 mi)

0.28 mi CL3 TH-512 (Duffy Dr) new road
(CL3 TH-512 from 0 to 0.28 mi)

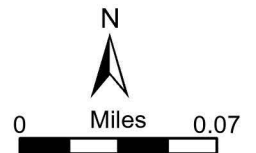
0.12 mi CL3 TH-514 (Hildur HI)
new road
(CL3 TH-514 from 0 to 0.12 mi)

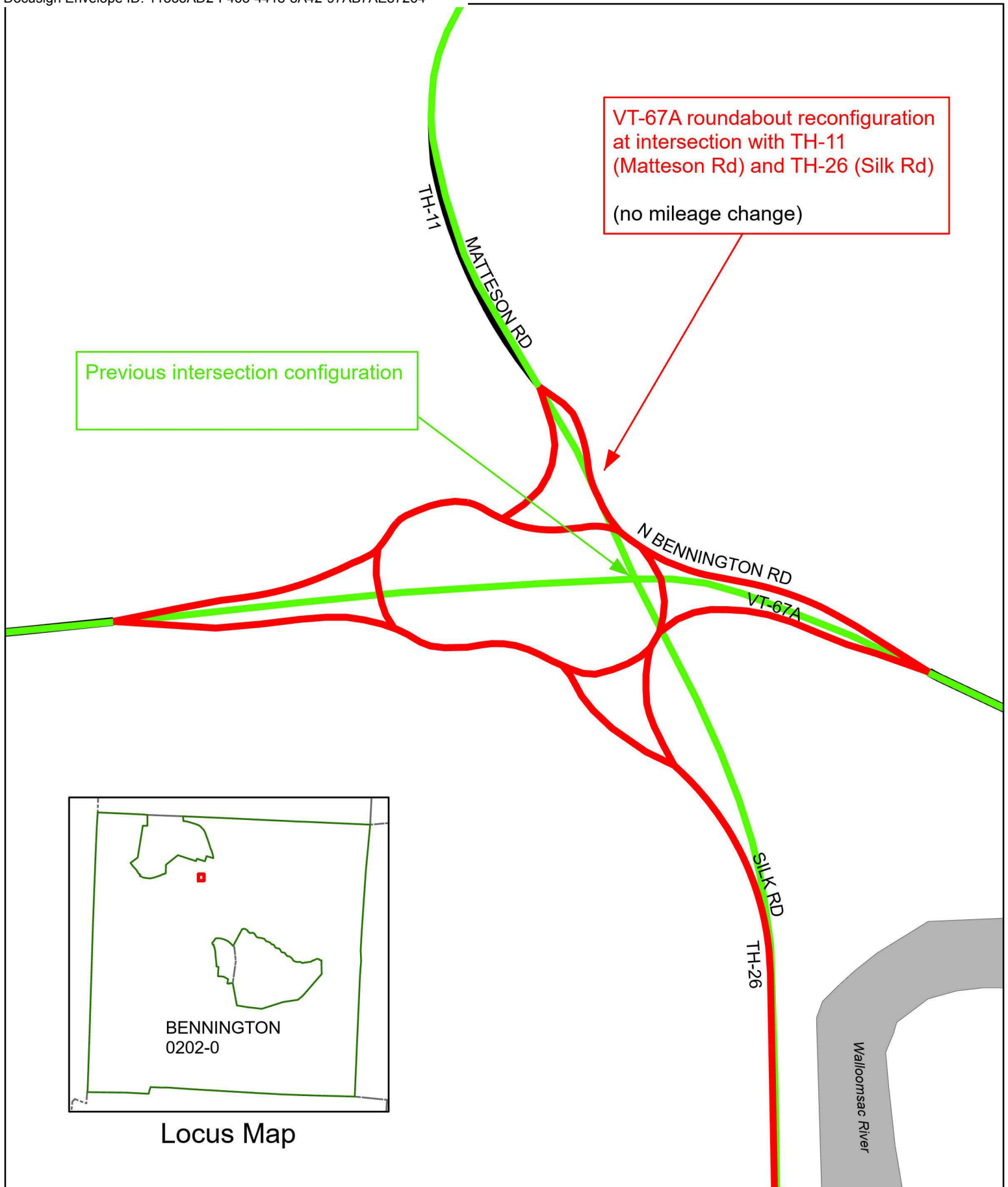


Locus Map

Mileage Certificate Changes 2026 BENNINGTON TH-512, TH-513, AND TH-514

(CTUA:0202-0)
(CERTCODE:0202-0)



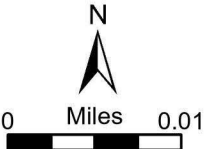


Locus Map

Mileage Certificate Changes 2026
BENNINGTON VT-67A

(CTUA:0202-0)
(CERTCODE:0202-0)

Mapping Unit
Highway Division
Vermont Agency of Transportation -- January 29, 2026



CERTIFICATE of COMPLETION and OPENING

of a HIGHWAY for PUBLIC TRAVEL

Cassandra Barbeau, Town Clerk of the Town of
(Clerk's Name) (City/Town/Village) (City/Town/Village)
Bennington, Vermont.
(Municipality)

Pursuant to Title 19, V.S.A., Chapter 7, this is to certify that the following described section of Class 3
(1,2,3 or 4)
Highway in the Town of Bennington was COMPLETED AND OPENED FOR
(City, Town, Village) (Municipality)
PUBLIC TRAVEL November, 2025
(Month & Day) (Year)

DESCRIPTION OF RIGHT OF WAY:

Duffy Drive, Jayne Lane, Hildor Hill
See Attached Warranty Deed of Dedication and Acceptance

and as shown on a Highway Map of the Town of Bennington
(City, Town, Village) (Municipality Name)
dated _____, and filed in Book _____ on page _____ of the Records of the
(Month & Day) (Year) (book #) (Page #)
Town of Bennington by the Town Clerk of said Bennington incorporated
(City, Town, Village) (Municipality Name) (City, Town, Village) (City, Town, Village)
herein by reference and attested to on said map by said Bennington Clerk.
(Municipality)

Dated at Bennington, County of Bennington and State of Vermont, this
(Municipality Name) (County Name)
10th day of November, A.D., 2025.
(Date - Day) (Date - Month) (Year)

[Signature]
(Selectmen/Alderman/Trustee Signature)
[Signature]
(Selectmen/Alderman/Trustee Signature)
[Signature]
(Selectmen/Alderman/Trustee Signature)
[Signature]
(Manager/Mayor Signature)

[Signature]
(Selectmen/Alderman/Trustee Signature)
[Signature]
(Selectmen/Alderman/Trustee Signature)
[Signature]
(Selectmen/Alderman/Trustee Signature)
[Signature]
(Selectmen/Alderman/Trustee Signature)

BOARD
OF
SELECTMEN,
ALDERMAN,
or TRUSTEES

and the Manager/Mayor of the City/Town/Village of Bennington.
(Municipality Name)

Bennington, Vermont November 11, 2025
(Municipality Name) (Month - Day) (Year)

THE ABOVE IS A TRUE COPY OF THE DESCRIPTION OF CLASS 3 HIGHWAY COMPLETED AND OPENED
(1,2,3 or 4)
FOR PUBLIC TRAVEL, RECORDED IN BOOK 592 ON PAGE 392 OF THE Town Land RECORDS
(Book #) (Page #) (City/Town/Village)
OF Bennington ON THE 31st DAY OF October, 2025 AT
(Municipality) (Date - Day) (Date - Month) (Date - Year)
12:00 O'CLOCK, P.M.
(Time) (A or P)

ATTEST: Cassandra Barbeau
(Clerk's Name)
Town CLERK OF Bennington, VERMONT
(City/Town/Village) (Municipality Name)

This 31 day of October
A.D. 2025 at 12 o'clock 00
minutes P.M., received and
recorded in book 592
Page 392
Amanda Parkes Town Clerk

Warranty Deed of Dedication and Acceptance

Know All Persons By These Presents: that, **MAPLEWOOD**

HOMEOWNERS ASSOCIATION CORPORATION, a Domestic Non-Profit Corporation, with a principal place of business located in the Town of Bennington, in the County of Bennington, and State of Vermont, Grantor, in the consideration of One Dollar and Other Good and Valuable Consideration, paid to its full satisfaction the **TOWN OF BENNINGTON**, a municipality of the State of Vermont, located in the Town of Bennington, in the County of Bennington, and State of Vermont by these presents does freely Give, Grant, Sell, Convey, Dedicate and Confirm unto the said Grantee, the **TOWN OF BENNINGTON**, and its successors and/or assigns forever, certain land for use as public highways, in the Town of Bennington, in the County of Bennington, and State of Vermont, described as follows, viz:

SEE SCHEDULE A ATTACHED AND MADE A PART HEREOF.

To Have and To Hold said granted premises with all the privileges and appurtenances thereof, to the said Grantee, the **TOWN OF BENNINGTON**, and its successor and/or assigns forever, to their own use and behoof forever; And the said Grantor, **MAPLEWOOD HOMEOWNERS ASSOCIATION CORPORATION**, for itself and its successors and/or assigns forever, covenants with the said Grantee, the **TOWN OF BENNINGTON**, and its successor and/or assigns forever, that until the ensealing of these presents, it is the sole owner of the premises and has good right and title to convey the same in manner aforesaid, that they are **Free From Every Encumbrance**; except as herein set forth; And it does hereby engage to **Warrant and Defend** the same against all lawful claims whatever.

In Witness Whereof, I hereunto set my hand and seal this 31st day of October, 2025.

Maplewood Homeowners Association Corporation

By: [Signature]
Michael Matheson,
Its Duly Authorized Agent

[Signature]
Witness

**STATE OF VERMONT
BENNINGTON COUNTY, SS.**

At Bennington, Vermont, this 31st day of October, 2025, personally appeared **Michael Matheson**, duly authorized agent of Maplewood Homeowners Association Corporation and they acknowledged this instrument, by them sealed and subscribed, to be their free act and deed and the free act and deed of Maplewood Homeowners Association Corporation.

SARAH E. WILSON, ESQ.
Notary Public, State of Vermont
(Seal)
My Commission Number: 157.0004167
My Commission Expires: 01/31/2027

Before me: [Signature]
Notary Public
My commission expires: _____

ACCEPTED by the Town of Bennington:


IN WITNESS WHEREOF, I set my hand and seal this 31st day of October, 2025.

In Presence Of:

[Signature] Witness
By: [Signature] Daniel Monks, L.S.
Its duly authorized agent

**STATE OF VERMONT
BENNINGTON COUNTY, SS**

At Bennington, this 31st day of October, 2025, Deborah Madden duly authorized agent of the Town of Bennington, personally appeared and acknowledged this instrument, by sealed and subscribed, to be free act and deed, and the free act and deed of the Town of Bennington.



Before me: [Signature]
Notary Public
My commission expires: 01-31-2027

Schedule A

Being all those lands and premises serving as roadways for the Maplewood Homeowners Association Corporation located off of East Road, Bennington, Vermont, commonly known as Duffy Drive, Jayne Lane and Hildur Hill, identified on a certain survey map prepared by Office of Gerald E. Morrissey, Inc, entitled, "43 Lot Subdivision to be known as Maplewood, Proposed Cluster Subdivision for Thomas Outwater, Developer, Bennington, Vermont" dated July 16, 1987, and recorded in Map Book 4 and Map Slide 50, of the Bennington, Vermont Land Records. Said roadways are herein dedicated to and accepted by the Town of Bennington forevermore for use as public highways.

From: [DeAndrea, Pam](#)
To: "dmonks@benningtonvt.org"; townclerk@benningtonvt.org
Subject: Update to Bennington Town Highway Map in 2026
Date: Wednesday, December 31, 2025 10:08:00 AM
Attachments: [0202 BENNINGTON VT67A.pdf](#)

Good morning Cassandra and Dan,

I wanted to let you know that we have a change in Bennington for the Town Highway map for 2026. There is no mileage change, but we will preload a note about it anyway on the 2026 Mileage Certificate to let you know. The preload will be as follows and explain the reconfiguration of the roundabout on VT-67A in Bennington. The final packet of the Mileage Certificate that we will send in 2026 after we sign it will include the attached map as well.

VT-67A roundabout reconfiguration at intersection with TH-11 (Matteson Rd) and TH-26 (Silk Rd) (no mileage change)

Dan if you could also let me know if you looked into the questions I had about TH-85 and TH-18 and if there has been any progress on the reclassification of TH-32, that would be great.

Thank you and Happy New Year!

Pam

Pamela DeAndrea (she/her) | AOT GIS Professional III
Policy, Planning & Research Bureau / Mapping Section
Policy, Planning & Intermodal Development Division
Vermont Agency of Transportation
219 N. Main Street | Barre, VT 05641
802-793-7555 cell | pam.deandrea@vermont.gov
<https://vtrans.vermont.gov/>