

District 5
Certcode 0115-0

**CERTIFICATE OF HIGHWAY MILEAGE
YEAR ENDING FEBRUARY 10, 2026**

Fill out form, make and file a copy with the Town Clerk, and submit the Mileage Certificate on or before February 20, 2026 to: Vermont Agency of Transportation, Division of Policy, Planning and Intermodal Development, Mapping Section via email to: aot.mileagecertificates@vermont.gov or if necessary via mail to: VTrans PPAID - Mapping Section, 219 North Main Street, Barre VT 05641.

We, the members of the legislative body of **PANTON** in **ADDISON** County on an oath state that the mileage of highways, according to Vermont Statutes Annotated, Title 19, Section 305, added 1985, is as follows:

PART I - CHANGES TOTALS - Please fill in and calculate totals.

Town Highways	Previous Mileage	Added Mileage	Subtracted Mileage	Total	Scenic Highways
Class 1	0.000			0	0.000
Class 2	10.780			10.78	0.000
Class 3	10.69	1.15		11.84	0.000
State Highway	2.755			2.755	0.000
Total	24.225	1.15		25.375	0.000
* Class 1 Lane	0.000				
* Class 4	2.60		-1.15	1.45	0.000
* Legal Trail	1.23			1.23	

* Mileage for Class 1 Lane, Class 4, and Legal Trail classifications are NOT included in total.

Initial
P.D.


Class 3 and 4 added and subtracted values entered and Class 4 total corrected by P. DeAndrea 2/13/2026

PART II - INFORMATION AND DESCRIPTION OF CHANGES SHOWN ABOVE.

- NEW HIGHWAYS:** Please attach Selectmen's "Certificate of Completion and Opening".
- DISCONTINUED:** Please attach SIGNED copy of proceedings (minutes of meeting).
- RECLASSIFIED/REMEASURED:** Please attach SIGNED copy of proceedings (minutes of meeting).
1.15 miles of West Road was reclassified from Class 4 to Class 3. A signed copy of the hearing minutes, as well as a survey of the road are attached.
- SCENIC HIGHWAYS:** Please attach a copy of order designating/discontinuing Scenic Highways.

IF THERE ARE NO CHANGES RECORDED THIS YEAR: Place an X in the box and sign below.

PART III - SIGNATURES - PLEASE SIGN.

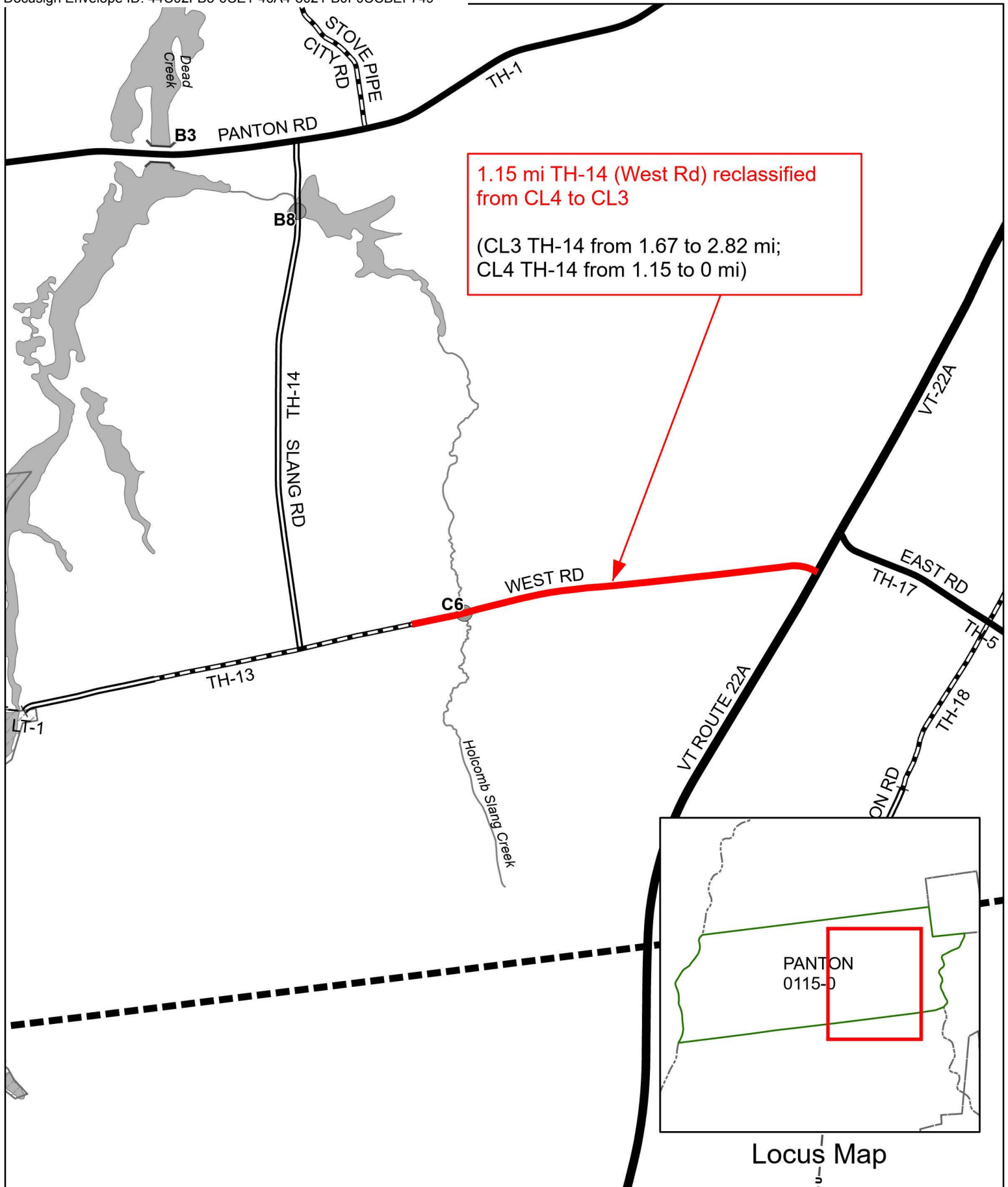
Signatures of Selectmen/ Aldermen/ Trustees: 
Signature of T/C/V Clerk:  Date Filed: 02/12/26

Please sign ORIGINAL and return it for Transportation signature.

AGENCY OF TRANSPORTATION APPROVAL: Signed copy will be returned to T/C/V Clerk.

APPROVED: 
Johnathan Croft
8B1F350F309C4C9...
Representative, Agency of Transportation

DATE: 3/4/2026



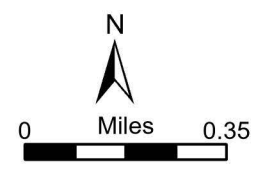
Locus Map

Mileage Certificate Changes 2026

PANTON TH-14

(CTUA:0115-0)
(CERTCODE:0115-0)

Mapping Unit
Highway Division
Vermont Agency of Transportation -- March 2, 2026





Town of Panton Chartered 1761

3176 Jersey Street • Panton, VT 05491-9331

Ph: 802.475.2333 • Fax: 802.475.2785

www.pantonvt.us

Selectboard Meeting and Hearing Minutes

Friday, October 24th, 2025

In attendance: Selectboard Vice Chair Teresa Boucher, Selectboard Member Robert T. DeGraaf, Selectboard Member Reece Jaring Town Clerk/Treasurer Kyle Rowe, Kathy Kennett, Chuck Kennett


Via Zoom: None

1. Teresa called the meeting to order at 5:30 p.m
2. No additions or deletions were noted.
3. Public Comment
 - a. Kathy Kennett stated that there wasn't a rush to get this done, and that the money may not come from the State. She added that it may be easier to put it into FY27's budget.
4. Teresa motioned to enter the hearing on the West Road Re-classification, Reece seconded-ALL IN FAVOR
 - a. The C/T began by describing the history of the road, the work that has been conducted on it over the years to bring it up and keep it at a higher standard.
 - b. He added that the Road Foreman has been working towards this for several years, and maintains the road as passable for a normal car all year round, in order to cut down on the time needed to get a plow truck outfitted for plowing dirt roads from one side of Panton to the other.
 - c. The C/T stated that the other conditions of the re-classification had been met, including the site visit, and the hearing, and that the Town already has a quote from Seth Kittridge to conduct a survey of the road, which is the last requirement. The cost of the survey will be taken from either the contracted services or summer road materials budget line item, and that Seth has estimated approximately \$4000 to complete the survey, as much of the work was completed when South Road Trail was surveyed, as South Road and West Road used to be the same ROW.


- d. Kathy Kennett add that the original connection of West Road to 22A was different in the early 70s.
5. Hearing no further discussion, Reece made a motion to continue with the reclassification of West Road from Class 4 to Class 3, and to authorize the survey of West Road by Seth Kittridge for the amount of \$4000, Robert seconded-**ALL IN FAVOR**
6. A brief discussion was held regarding the differences between a Class 3 and Class 2 Road, with it being generally noted that the Town would be unlikely to get many more roads classified as Class 2.
7. Teresa motioned to adjourn the hearing and meeting at 5:43 p.m., Reece seconded-**ALL IN FAVOR**

These minutes are a true and accurate representation of the Hearing held on Friday, October 24th, 2025.


Zach Weaver-Selectboard Chair



Attest: Kyle Rowe
Town Clerk/Treasurer



Teresa Boucher-Selectboard Vice Chair



Reece Jarug-Selectboard Member

Kirsten De La Cruz-Selectboard Member



Robert DeGraaf-Selectboard Member



Town of Panton Chartered 1761

3176 Jersey Street • Panton, VT 05491-9331

Ph: 802.475.2333

www.pantonvt.us

Dear Residents along West Rd,

At their Regular Meeting on September 10th, 2025, the Panton Selectboard voted to re-classify the 1.15 miles of West Road from Class 4 to Class 3. This 1.15-mile section extends from the intersection of 22A to approximately 1040 West Road.

The Selectboard is scheduling an examination of the road and a hearing on **Friday, October 24th, 2025, with the hearing to begin at 5:30 p.m.** immediately following an in-person examination of the road.

This section of West Road has been worked on over the years using grant funding, and maintained year-round for the past several years in part to facilitate easier access to East Road and Hopkins Road for Town equipment during winter operations. This change would not necessitate construction or a change to the road; the definition of a Class 3 road is a road that is accessible by a pleasure care 365 days a year. The Road Foreman has informed the Selectboard that this is already the case, and this change would provide the Town with the opportunity to receive more funding from the Agency of Transportation each year.

As an interested party and abutting landowner, you are being notified via certified mail so you may attend the hearing and provide any concerns, questions, or comments to the Selectboard during this process, and so the Town is in compliance with the statutory process.

Thank you, and please contact me if you have any questions,

Kyle Rowe
Town Clerk-Treasurer
802-475-2334

Youngblood LLC
Cynthia Cooke
Mary Marszalkowski Irrevocable Trust
Kathy and Chuck Kennett
Michael Bowden, Luanne Urfer

63710000 1341 Arnold Bay Rd, Panton 05491
60237000 1040 West Rd, Panton, Rd, 05491
60235000 20 Waumsett Ave, Cumberland, RI 02864
60239000 1716 VT RTE 22A, Panton, VT 05491
70100000 3920 West Spirit Bend, Spirit Lake, ID 83869

7022 2410 0001 9592 7142

**U.S. Postal Service™
CERTIFIED MAIL® RECEIPT**
Domestic Mail Only

For delivery information, visit our website at www.usps.com®.

Vergennes, VT 05491

Certified Mail Fee \$5.30

Extra Services & Fees (check box, add fee as appropriate)

<input type="checkbox"/> Return Receipt (hardcopy)	\$0.00
<input type="checkbox"/> Return Receipt (electronic)	\$0.00
<input type="checkbox"/> Certified Mail Restricted Delivery	\$0.00
<input type="checkbox"/> Adult Signature Required	\$0.00
<input type="checkbox"/> Adult Signature Restricted Delivery	\$0.00

Postage \$0.78

Total Postage and Fees \$6.08

Sent To *Youngblood*
Street and Apt. No., or PO Box No.
City, State, ZIP+4® *Panton VT*

PS Form 3800, April 2015 PSN 7530-02-000-9047 See Reverse for Instructions

Official Use Stamp: VERGENNES, VT 05491 SEP 23 2025 Postmark Here 09/23/2025 USPS

7022 2410 0001 9592 7135

**U.S. Postal Service™
CERTIFIED MAIL® RECEIPT**
Domestic Mail Only

For delivery information, visit our website at www.usps.com®.

Vergennes, VT 05491

Certified Mail Fee \$5.30

Extra Services & Fees (check box, add fee as appropriate)

<input type="checkbox"/> Return Receipt (hardcopy)	\$0.00
<input type="checkbox"/> Return Receipt (electronic)	\$0.00
<input type="checkbox"/> Certified Mail Restricted Delivery	\$0.00
<input type="checkbox"/> Adult Signature Required	\$0.00
<input type="checkbox"/> Adult Signature Restricted Delivery	\$0.00

Postage \$0.78

Total Postage and Fees \$6.08

Sent To *Cooke*
Street and Apt. No., or PO Box No.
City, State, ZIP+4® *Panton VT*

PS Form 3800, April 2015 PSN 7530-02-000-9047 See Reverse for Instructions

Official Use Stamp: VERGENNES, VT 05491 SEP 23 2025 Postmark Here 09/23/2025 USPS

7022 2410 0001 9592 7096

**U.S. Postal Service™
CERTIFIED MAIL® RECEIPT**
Domestic Mail Only

For delivery information, visit our website at www.usps.com®.

Spirit Lake, ID 83869

Certified Mail Fee \$5.30

Extra Services & Fees (check box, add fee as appropriate)

<input type="checkbox"/> Return Receipt (hardcopy)	\$0.00
<input type="checkbox"/> Return Receipt (electronic)	\$0.00
<input type="checkbox"/> Certified Mail Restricted Delivery	\$0.00
<input type="checkbox"/> Adult Signature Required	\$0.00
<input type="checkbox"/> Adult Signature Restricted Delivery	\$0.00

Postage \$0.78

Total Postage and Fees \$6.08

Sent To *Bowden*
Street and Apt. No., or PO Box No.
City, State, ZIP+4® *Spirit Lake ID*

PS Form 3800, April 2015 PSN 7530-02-000-9047 See Reverse for Instructions

Official Use Stamp: VERGENNES, VT 05491 SEP 23 2025 Postmark Here 09/23/2025 USPS

7022 2410 0001 9592 7111

**U.S. Postal Service™
CERTIFIED MAIL® RECEIPT**
Domestic Mail Only

For delivery information, visit our website at www.usps.com®.

Vergennes, VT 05491

Certified Mail Fee \$5.30

Extra Services & Fees (check box, add fee as appropriate)

<input type="checkbox"/> Return Receipt (hardcopy)	\$0.00
<input type="checkbox"/> Return Receipt (electronic)	\$0.00
<input type="checkbox"/> Certified Mail Restricted Delivery	\$0.00
<input type="checkbox"/> Adult Signature Required	\$0.00
<input type="checkbox"/> Adult Signature Restricted Delivery	\$0.00

Postage \$0.78

Total Postage and Fees \$6.08

Sent To *Kennett*
Street and Apt. No., or PO Box No.
City, State, ZIP+4® *Panton VT*

PS Form 3800, April 2015 PSN 7530-02-000-9047 See Reverse for Instructions

Official Use Stamp: VERGENNES, VT 05491 SEP 23 2025 Postmark Here 09/23/2025 USPS

7022 2410 0001 9592 7134

**U.S. Postal Service™
CERTIFIED MAIL® RECEIPT**
Domestic Mail Only

For delivery information, visit our website at www.usps.com®.

Vergennes, VT 05491

Certified Mail Fee \$5.30

Extra Services & Fees (check box, add fee as appropriate)

<input type="checkbox"/> Return Receipt (hardcopy)	\$0.00
<input type="checkbox"/> Return Receipt (electronic)	\$0.00
<input type="checkbox"/> Certified Mail Restricted Delivery	\$0.00
<input type="checkbox"/> Adult Signature Required	\$0.00
<input type="checkbox"/> Adult Signature Restricted Delivery	\$0.00

Postage \$0.78

Total Postage and Fees \$6.08

Sent To *Marszalkowski*
Street and Apt. No., or PO Box No.
City, State, ZIP+4® *Cumberland RI*

PS Form 3800, April 2015 PSN 7530-02-000-9047 See Reverse for Instructions

Official Use Stamp: VERGENNES, VT 05491 SEP 23 2025 Postmark Here 09/23/2025 USPS

Public Notices can be found in this
ADDISON INDEPENDENT on Pages 11B and 12B.

TOWN OF MONKTON DEVELOPMENT REVIEW BOARD

The Monkton Development Review Board will hold the following hearings on Monday, October 13, 2025, beginning at 7:30 PM. The hearings will be held in person at the Town Office, located at 92 Monkton Ridge. The hearings will also be available via Zoom and login information is below.

Continuance of Preliminary 5-Lot PUD Jeramy & Brittany Broderick, 4863 Silver Street. PID 13.101.038.001. Seeking to dissolve parcel boundaries between 2 lots and create new parcel boundaries.

Conditional Use 2025-11-DRB Bendrienne LLC (Adrienne & Ben Raphael) 216 Monkton Ridge PID 13.101.062.000. Seeking to renovate a garage into a store and apartment.

Preliminary 2025-12-DRB BEVO,LLC, 1823 Monkton Road, PID 14.101.154.000. Seeking a Conditional Use permit to update a structure to a 1-bedroom dwelling unit with catering business and eight (8) employees.

Sketch Review Jaime Schulte & Sabrina Bateman & Lynn Bateman 156 Coon Club Road, PID 08.230.003.000. Minor subdivision.

An electronic copy of the applications can be obtained by emailing zoning@monktonvt.com. A hard copy of the applications is available at Town Hall by appointment. Please call 802-453-3800 to make an appointment.

Remote Access: Join Zoom Meeting
<https://zoom.us/j/8024533800> * Passcode: 1762
Phone In: 1-646-558-856 * Meeting ID: 802 453 3800 * Passcode: 1762

TOWN OF ADDISON PUBLIC NOTICE

The Addison Planning Commission meeting will be held on Monday, October 20, 2025 at the Addison Community Center at 6:30 PM. (regular monthly meeting)

1. Open the meeting.
2. Roll call given.
3. Public Comment time allowed (beginning & end if deemed necessary.)
4. Continue to work with Katie Raycroft-Meyer on the Town Plan revisions, finalizing details & progressing with the next steps for the Town Plan. Katie will discuss the sections on "NATURAL RESOURCES", "LAND USE", and "CONSERVATION" and discuss what goals & objectives we would like to implement in the Town Plan. We have HOMEWORK projects to review & set goals, objectives for the plan.
5. The maps we want in the Town Plan.
6. Approve the meeting minutes for September 15, 2025.
7. Discuss any remaining miscellaneous Planning Commission business or concerns.
8. If needed, allow additional public comment time before adjourning.

Michael Hollis, Chair
Starr Phillips, Secretary
Addison Planning Commission

CITY OF VERGENNES NOTICE OF PUBLIC HEARING

Notice is hereby given to the residents of the City of Vergennes that the City Council will hold a Public Hearing on Tuesday, October 14, 2025, at 6:00 P.M. for discussion of the final draft of the revised City of Vergennes Zoning and Subdivision Regulations.

This Public Hearing will be held as a hybrid meeting with participation remotely through Zoom or by phone, or in person at the Vergennes Fire Station, 50 Green St. To join the meeting by Computer: Meeting ID: 561 577 976 Passcode: 1234. To join by phone: Dial 1 (312) 626-6799

For participants joining by phone:
· To raise your hand during the meeting, press *9
· To mute/unmute during the meeting, press *6

If you experience any difficulty in accessing the Zoom meeting, contact David Austin at 802-989-6315.

Statement of Purpose: Pursuant to 24 V.S.A. Ch.117 §4441, the Planning Commission proposes to Amend Article XVI Section 1603 to allow Retail Store as a Conditional Use within the Historic Neighborhood District; and to Amend Article XVI Section 1607 to allow Dwellings as a Conditional Use within the Commercial District.

Geographic Area Affected
Historic Neighborhood District (HN) Commercial District (C)

Table of Contents of Proposed Amendments – There is no change in the Table of Contents.

CHANGES ARE PROPOSED TO: Article XVI Section 1603 Historic Neighborhood District (HN); and Article XVI Section 1607 Commercial District (COM).

A copy of the full text of the final revised version of the City of Vergennes Zoning and Subdivision Regulations is available for public review by contacting Zoning Administrator David Austin at zoning@vergenes.org. Copies are also available for review at the office of the City Clerk.

September 22, 2025
Betsy Sullivan
City Clerk

PROPOSALS TO AMEND THE CONSTITUTION OF THE STATE OF VERMONT

The Vermont General Assembly is proposing voters amend the Constitution of the State of Vermont. Proposal 3 has passed two successive legislative sessions and will appear on the November 2026 ballot for voter approval. Proposal 4 is pending legislative approval in the second year of the biennium. If approved, Proposal 4 will also appear on the November 2026 ballot.

See proposals below:

Proposal 3: This proposal would amend the Constitution of the State of Vermont to provide that the citizens of the State have a right to collectively bargain.

Article 2* of Chapter I of the Vermont Constitution is added to read:
Article 2*. [Right to collectively bargain]

That employees have a right to organize or join a labor organization for the purpose of collectively bargaining with their employer through an exclusive representative of their choosing for the purpose of negotiating wages, hours, and working conditions and to protect their economic welfare and safety in the workplace. Therefore, no law shall be adopted that interferes with, negates, or diminishes the right of employees to collectively bargain with respect to wages, hours, and other terms and conditions of employment and workplace safety, or that prohibits the application or execution of an agreement between an employer and a labor organization representing the employer's employees that requires membership in the labor organization as a condition of employment.

Proposal 4: This proposal would amend the Constitution of the State of Vermont to specify that the government must not deny equal treatment and respect under the law on account of a person's race, ethnicity, sex, religion, disability, sexual orientation, gender identity, gender expression, or national origin.

Article 2* of Chapter I of the Vermont Constitution is added to read:
Article 2*. [Equality of rights]

That the people are guaranteed equal protection under the law. The State shall not deny equal treatment under the law on account of a person's race, ethnicity, sex, religion, disability, sexual orientation, gender identity, gender expression, or national origin. Nothing in this Article shall be interpreted or applied to prevent the adoption or implementation of measures intended to provide equality of treatment and opportunity for members of groups that have historically been subject to discrimination.

Man charged with two counts of sexual assault

ADDISON COUNTY — Vermont State Police this week announced they had cited a Shoreham man for sexual assault, and state prosecutors took him to court.

On April 14, detectives with the Vermont State Police received a report of an assault that occurred on Sept. 16, 2022, in Shoreham. Troopers investigated and believe that Osain Cross, 32, of Shoreham had non-consensual sexual contact with an adult female.

On Monday, Sept. 22, Cross turned himself in to the state police

Vt. State Police Log

and he was transported to the New Haven barracks for processing. At the conclusion of processing, Cross was arraigned at the Addison County Superior Court, Criminal Division.

The Attorney General's Office reported that Cross was arraigned on two counts of felony sexual assault. Cross pleaded not guilty at

the arraignment today in Vermont Superior Court, Addison Criminal Division. He was ordered to post \$10,000 bail and to obey conditions of release including a no-contact order and a curfew.

Police then took Cross to Marble Valley Regional Correctional Facility.

In other recent activity, Vermont State Police:

- On Sept. 10 logged a report made by Adult Protective Services of fraudulent activity at Crosby Heights home in Waltham. State police investigated and Sept. 21 reported that Michael Kenyon, 47, and Hilery Kenyon, 52, both of Waltham had acquired funds of a vulnerable adult through the use of undue influence or duress. Both were cited for financial exploitation.

- On Sept. 16 at a few minutes after midnight observed motor vehicle violation on Route 7 near the intersection with Tupper's Crossing in Ferrisburgh and stopped the car. Police ended up

citing Codey J. Paquin, 33, of Ferrisburgh for driving under the influence of drugs and for possession of cocaine.

Troopers were assisted by Middlebury police.

- On Sept. 18 responded to a Starksboro home for a domestic disturbance. Police allege that Michael Gardner, 55, of Starksboro had tumultuous, violent communication and made threats of serious bodily injury to a family member — both by electronic means.

Police located Gardner, took him into custody without incident, and cited him for criminal threatening and disorderly conduct by phone. Gardner was lodged at Marble Valley Correctional Facility with bail set at \$200.

- On Sept. 21 just after 1 a.m. raced to the site of a motorcycle crash in Ferrisburgh on Route 7 near Stage Road. Police allege that Kyle Tetreault, 35, of Vergennes was intoxicated while driving the 2011 Kawasaki Ninja 650R that crashed, and they cited him for driving under the influence. Police also issued him tickets for driving outside his lane, and driving without a required license.

Tetreault was taken to UVM Medical Center for treatment of serious injuries. The Ninja was a total loss.

Following up on state police investigation of embezzlement at the Jolley/Stewart's Shops in Ferrisburgh, the Attorney General's Office on Monday announced that Laura Brewer, 42, of Charlotte was arraigned on one count of felony embezzlement. Brewer formerly worked at the Jolley/Stewart's Shops.

Brewer pleaded not guilty at the arraignment in Vermont Superior Court, Addison Criminal Division.

HEARING NOTICE TOWN OF ORWELL DEVELOPMENT REVIEW BOARD

The Orwell Development Review Board will meet in person on Wednesday, October 15th, 2025 at 7:00pm at the Orwell Town Clerk's Office located at 436 Main Street, Orwell, VT.

By Zoom <https://us02web.zoom.us/j/88129886127> or phone 1-646-558-8656 use meeting ID: #881 2988 6127 to conduct the following business:

1. Permit #8-44-25: David Martin for a 2 lot Subdivision located at 16 Horton Road, Orwell, VT.
2. Permit #9-49-25: Vincent Aveta for a Variance for a Car Port located at 505 Singing Cedars Road, Orwell, VT.

Information pertaining to this matter may be viewed M, T, Th & F 9:00-12:00 & 1:00-3:30 at the Orwell Town Clerk's Office located at 436 Main Street, Orwell, VT.

Daniel Redondo, Vice Chair
Orwell Development Review Board

STATE OF VERMONT SUPERIOR COURT ADDISON UNIT CIVIL DIVISION DOCKET NO. 25-CV-04065

In re: Abandoned Mobile Home of Eugene Raymond and Eugene Streeter 74 Hillside Drive, Starksboro

VERIFIED COMPLAINT

NOW COMES ADDISON COUNTY COMMUNITY TRUST, Plaintiff, by and through its attorneys, Deppman Law PLC, and, pursuant to 10 V.S.A. § 6249, hereby files this action for sale of abandoned mobile home, and hereby complains of and alleges against Defendants as follows:

1. Addison County Community Trust, a Vermont non-profit corporation with a principal place of business in Addison County, Vermont, is the owner of the mobile home park located at 74 Hillside Drive, Starksboro, Vermont.
2. The names and last known addresses of the owners of the mobile home which is the subject of this action are believed to be:

Eugene Raymond 74 Hillside Drive Starksboro, VT 05487	Eugene Streeter NECC 1270 US Route 5 South St. Johnsbury, VT 05819
---	---

3. The name and last known mailing address of the last resident of the mobile home is:

Eugene Raymond 74 Hillside Drive Starksboro, VT 05487

4. The mobile home is, on information and belief, a 1986 mobile Commodore mobile home, serial number CR11466A. There is no security deposit. See Exhibit 1, a true and correct copy of the Lease Agreement related to the subject mobile home; see Exhibit 2, an unrecorded mobile home bill of sale.
5. Plaintiff is aware of no creditors, holders of housing subsidy covenants, or others having a valid interest in the mobile home based on liens or notices of record in the Starksboro Land Records or the Office of the Secretary of State.
6. The facts supporting the claim that the mobile home has been abandoned are as follows:

- A. Both Eugene Raymond and Eugene Streeter are believed to have passed away, according to obituaries of record. Eugene Raymond passed away on January 4, 2024, and Eugene Streeter passed away on June 8, 2025.

See obituaries, attached as Exhibit 3.

7. A disinterested party such as Thomas Hirschak Company, located at 1878 Cady Falls Road, Morrisville, VT 05661, is able to sell the mobile home at public auction.
8. The amount of rent due through the date of this action is \$10,715.20. Rent continues to accrue at the rate of \$405 per month. Unpaid property taxes currently total \$908.07. Plaintiff has also incurred (and will continue to incur) attorneys' fees and court costs, and will incur costs in connection with the sale of the mobile home.

WHEREFORE, Plaintiff prays this Honorable Court grant the relief requested herein and all such other and further relief as to this Court may appear just and equitable.

Dated at Middlebury, Vermont this 18th day of September, 2025.
ADDISON COUNTY COMMUNITY TRUST
by DEPPMAN LAW PLC, its attorneys

By: /s/ Lesley B. Deppman
Lesley B. Deppman, Esq
56 Court Street
Middlebury, Vermont, 05753
Email: ldeppman@middlelaw.com
Telephone: (802) 388-6337
Telefacsimile: (802) 382-8840

*FOR EXHIBITS 1, 2 AND 3, PLEASE CONTACT ATTORNEY LESLEY DEPPMAN AT ldeppman@middlelaw.com.

VERIFICATION

Tori Marukelli, duly authorized representative of Addison County Community Trust, Plaintiff herein, states the contents of the foregoing Complaint are true to the best of her knowledge, information and belief and the extent based upon information and belief she believes such information to be true.

Dated at Vergennes, Vermont, this 18th day of September, 2025.

/s/ Tori Marukelli
Tori Marukelli

STATE OF VERMONT
COUNTY OF ADDISON, SS.

Subscribed and sworn to before me this 18 day of Sept., 2025.

/s/ Sasha Bradford
Notary Public
My Commission Expires: 1/31/27
Commission No. 157.0015527
State of Vermont

NOTICE OF PUBLIC HEARING

All residents of Addison County are hereby given notice of the annual meeting of Addison County Fair & Field Days, Inc., to be held at the Weybridge Congregational Church, 2790 Weybridge Road, Weybridge, VT 05753 on October 6, 2025 at 7:00pm.

AGENDA

- I. Welcome and Introduction of Board Members
- II. Review of 2025
- III. Financial Report
- IV. Audience Comments and Questions
- V. Election of Board Members and Officers

Katie Shimmel
Business Manager

TOWN OF NEW HAVEN INVITATION TO BID BIDS FOR: DEPOT WINDOW AND DOOR RESTORATION

The Town of New Haven is accepting bids for Town of New Haven Depot window and door restoration. All bids will be due on November 3, 2025, 3:00pm via email in a pdf format to New Haven Treasurer newhaventreasurer@gmavt.net. Late bids will not be accepted. There will not be a public bid opening. The owner reserves the right to award the project in the best interest of the owner and based on best value. The owner also has the right to waive or correct any irregularities in their best interest.

Specifications for bidders and bid forms may be obtained without charge at the New Haven Town Offices, 78 North Street, New Haven, VT 05472; or on our website www.newhavenvt.com.

CHILD FIND NOTIFICATION 2025-2026 SCHOOL YEAR

Under IDEA (Individuals with Disabilities in Education Act), the Lincoln School District is committed to providing all children between the ages of three and twenty-one years of age, who have an identified disability and who live within the district, with a free and appropriate public education. Eligible students who have left school prior to graduating have a right to return to receive services until graduation or until they turn twenty-two years of age. A student with a disability who does not qualify for services under IDEA may qualify for accommodations under Section 504 of the Rehabilitation Act of 1973. To make a referral or for further information please contact Student Support Services Director, Elizabeth Maher at emaher@lincolnsd.org or call 802-453-2119.

REACH THE COUNTY, PLACE YOUR AD HERE. CALL 388-4944

TOWN OF PANTON NOTICE OF PUBLIC HEARING

The Pantan Selectboard will hold a public hearing on the reclassification of West Road from Class 4 to Class 3 on October 24th, 2025, at 5:30 p.m. at the Pantan Town Hall, 2nd Floor, and available via Zoom as well.

In accordance with the provisions of 19 VSA, Chapter 7, Section 702, the Pantan Selectboard will examine the premises and hold a hearing to reclassify 1.15 miles of West Road, currently classified as Class 4, to a Class 3 Road.

Copies of the notice, and a link to attend digitally via Zoom are available for review at the Pantan Town Clerk's Office located in the Pantan Town Hall, 3176 Jersey Street, Pantan, VT during normal office hours or on the Town's website at www.pantonvt.us.

STATE OF VERMONT SUPERIOR COURT ADDISON UNIT CIVIL DIVISION DOCKET NO. 25-CV-04065

7 Mahady Court
Middlebury, VT 05753
802-388-7741
www.vermontjudiciary.org
Date: September 22, 2025

NOTICE OF REMOTE HEARING

Addison County Community Trust v. Eugene Raymond et al

This is to notify you to appear at the Court named above in connection with the above-named case on:

DATE: October 07, 2025	TIME: 1:00 PM - 2:00 PM	DURATION: 1 Hour
----------------------------------	-----------------------------------	----------------------------

HEARING RE: **Hearing - Abandoned Property**

Civil Division Clerk

Any individual with a disability requiring assistance accessing the services, programs, and/or activities at the Courthouse should contact the Clerk's office at the above address for further assistance.

*For instructions to participate in the remote hearing, please contact the Court at 802-388-7741 or Attorney Lesley Deppman at 802-388-6337.



Town of Panton Chartered 1761

3176 Jersey Street • Panton, VT 05491-9331

Ph: 802.475.2333

www.pantonvt.us

NOTICE OF PUBLIC HEARING

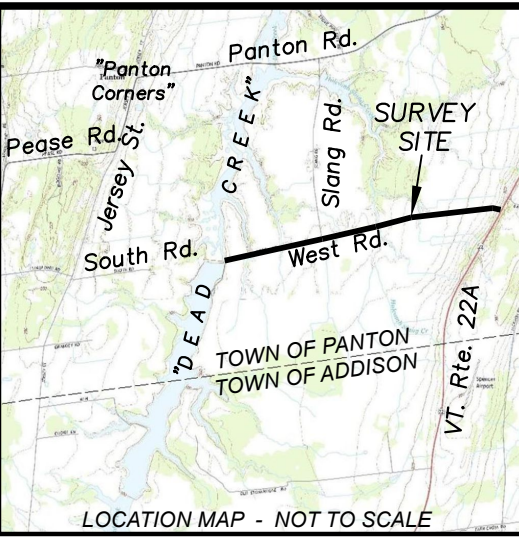
The Panton Selectboard will hold a public hearing on the reclassification of West Road from Class 4 to Class 3 on October 24th, 2025, at 5:30 p.m. at the Panton Town Hall, 2nd Floor, and available via Zoom as well.

In accordance with the provisions of 19 VSA, Chapter 7, Section 702, the Panton Selectboard will examine the premises and hold a hearing to reclassify 1.15 miles of West Road, currently classified as Class 4, to a Class 3 Road.

Copies of the notice, and a link to attend digitally via Zoom are available for review at the Panton Town Clerk's Office located in the Panton Town Hall, 3176 Jersey Street, Panton, VT during normal office hours or on the Town's website at www.pantonvt.us.

Clerk's Note-This notice was posted in 3 places around Town (The Clerk's Office, BJs Farm Supply, and the East Road Kiosk, and copies were provided to Town Officials)

WEST ROAD - TOWN HIGHWAY #14 & #13



NOTE: The underlying aerial imagery are of portions of Vermont Orthophotographs VT_433181_20240425, VT_435181_20240425 & VT_437181_20240425.

SEE SHEET 3 FOR GENERAL SURVEY NOTES AND THE PLAT & PLAN REFERENCE.

LEGEND

Unmonumented Point	△
Highway Station Number	40+99.21
Calculated Highway Centerline	---
Highway Side Line	---

TOWN CLERK'S OFFICE
TOWN OF PANTON, VT
____ day of _____, 20____
____ o'clock _____ minutes ____ M.
Rec'd and recorded as Map # _____
Attest: _____
Town Clerk

GRAPHIC SCALE: 1" = 100'

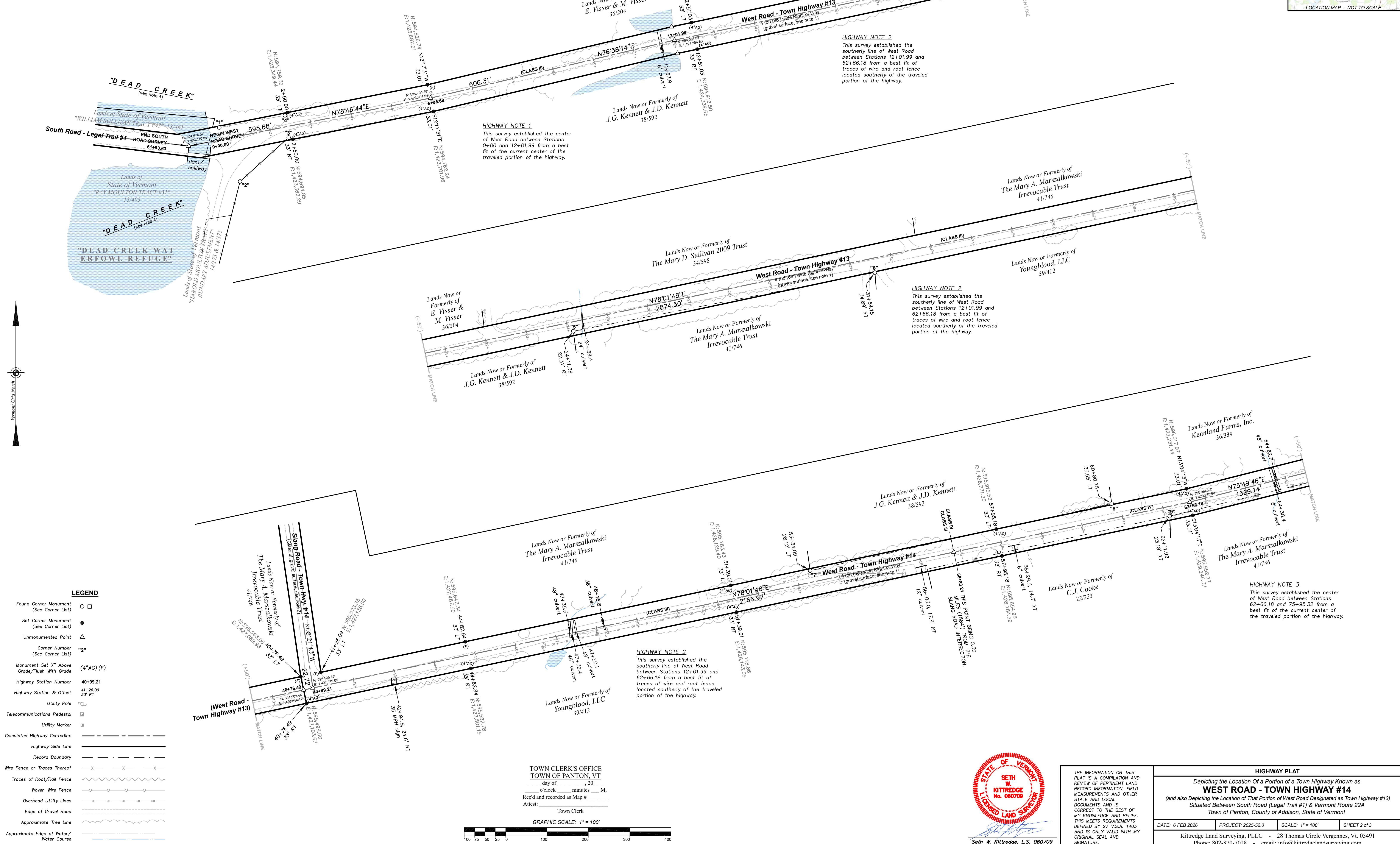
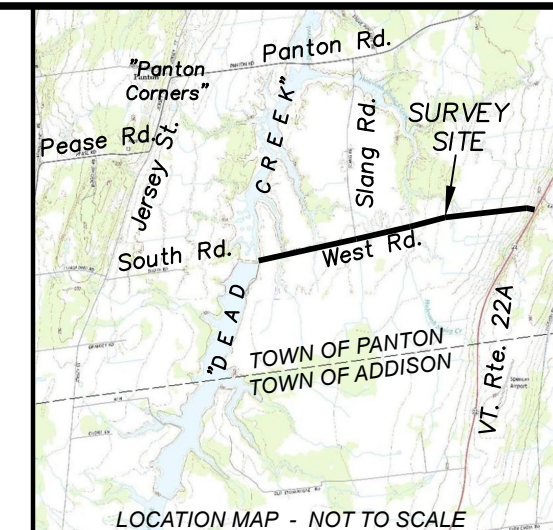
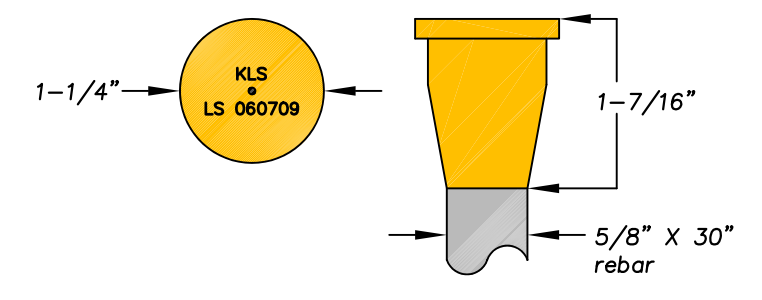


THE INFORMATION ON THIS PLAT IS A COMPILATION AND REVIEW OF PERTINENT LAND RECORD INFORMATION, FIELD MEASUREMENTS AND OTHER STATE AND LOCAL DOCUMENTS AND IS CORRECT TO THE BEST OF MY KNOWLEDGE AND BELIEF. THIS MEETS REQUIREMENTS DEFINED BY 27 V.S.A. 1403 AND IS ONLY VALID WITH MY ORIGINAL SEAL AND SIGNATURE.

HIGHWAY PLAT			
Depicting the Location Of a Town Highway Known as WEST ROAD - TOWN HIGHWAY #14 (and also Depicting the Location of That Portion of West Road Designated as Town Highway #13) Situated Between South Road (Legal Trail #1) & Vermont Route 22A Town of Pantton, County of Addison, State of Vermont			
DATE: 6 FEB 2026	PROJECT: 2025-52.0	SCALE: 1" = 400'	SHEET 1 of 3
Kittredge Land Surveying, PLLC - 28 Thomas Circle Vergennes, Vt. 05491 Phone: 802-870-7028 - email: info@kittredgelandsurveying.com			

CORNER LIST
CORNER 1: Steel fence post recovered in concrete (0+81.07, 29.6' LT).
CORNER 2: Steel fence post recovered in concrete (1+047.94, 108.1' RT).
CORNER 3: Steel fence post recovered in concrete (2+40.78, 26.7' RT).
CORNER 4: Steel fence post recovered in concrete (2+42.47, 27.4' LT).
CORNER 5: 1" rebar recovered leaning with a 4" reveal.
CORNER 6: 1" rebar recovered leaning with an 8" reveal.
CORNER 7: 5/8" rebar recovered 6" above grade.
CORNER 8: 5/8" rebar recovered leaning with a 10" reveal.
CORNER 9: 1"(O.D.) metal pipe recovered leaning with an 18" reveal.
CORNER 10: 5/8" bent rebar recovered.
CORNER 11: 4" X 4" concrete bound recovered leaning with a 21" reveal.
CORNER 12: 4" X 4" concrete bound recovered 2" above grade.

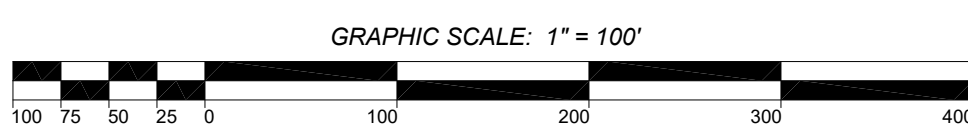
Typical Stamped Caps on Set Monumentation
 (not to scale)



LEGEND

- Found Corner Monument (See Corner List)
- Set Corner Monument (See Corner List)
- Unmonumented Point
- Corner Number (See Corner List)
- Monument Set X" Above Grade/Flush With Grade (4"AG) (F)
- Highway Station Number 40+99.21
- Highway Station & Offset 41+26.09 33' RT
- Utility Pole
- Telecommunications Pedestal
- Utility Marker
- Calculated Highway Centerline
- Highway Side Line
- Record Boundary
- Wire Fence or Traces Thereof
- Traces of Root/Rail Fence
- Woven Wire Fence
- Overhead Utility Lines
- Edge of Gravel Road
- Approximate Tree Line
- Approximate Edge of Water/Water Course

TOWN CLERK'S OFFICE
 TOWN OF PANTON, VT
 day of _____, 20____
 o'clock _____ minutes _____ M.
 Rec'd and recorded as Map # _____
 Attest: _____
 Town Clerk

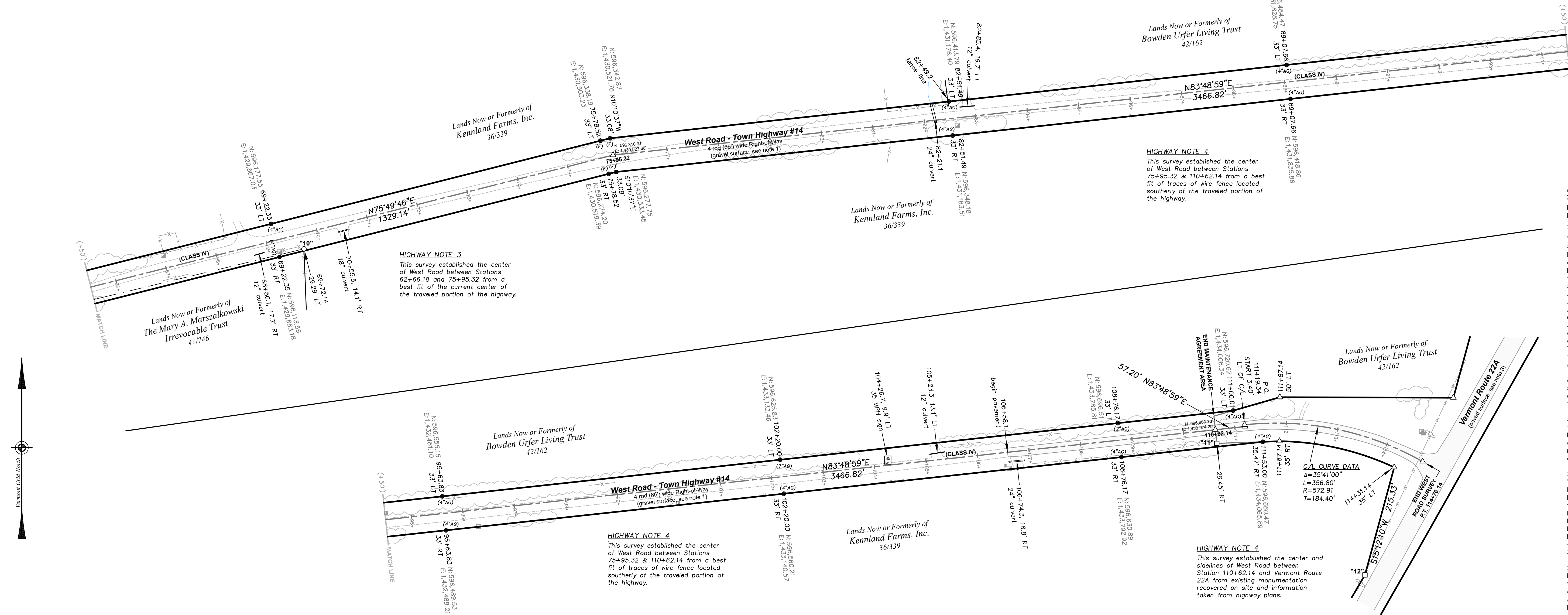
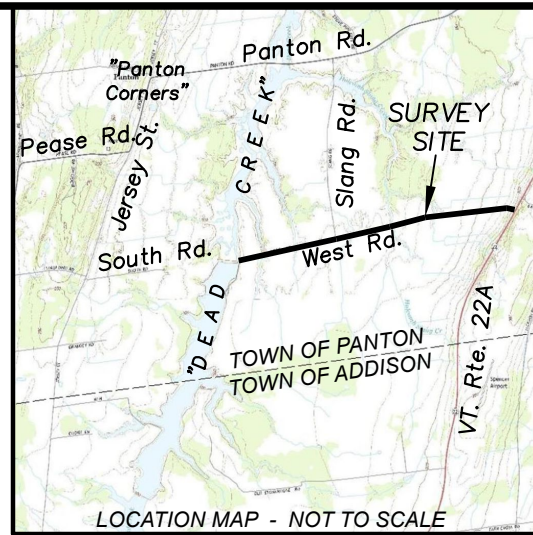
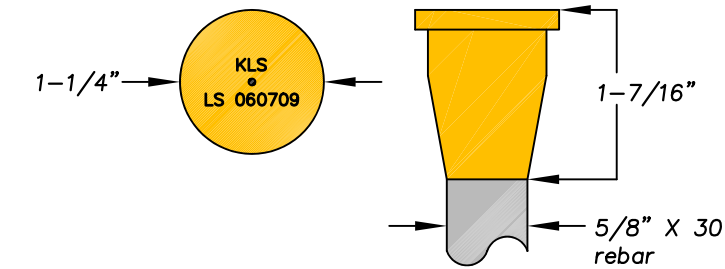


THE INFORMATION ON THIS PLAT IS A COMPILATION AND REVIEW OF PERTINENT LAND RECORD INFORMATION, FIELD MEASUREMENTS AND OTHER STATE AND LOCAL DOCUMENTS AND IS CORRECT TO THE BEST OF MY KNOWLEDGE AND BELIEF. THIS MEETS REQUIREMENTS DEFINED BY 27 V.S.A. 1403 AND IS ONLY VALID WITH MY ORIGINAL SEAL AND SIGNATURE.

HIGHWAY PLAT			
Depicting the Location of a Town Highway Known as WEST ROAD - TOWN HIGHWAY #14 (and also Depicting the Location of That Portion of West Road Designated as Town Highway #13) Situated Between South Road (Legal Trail #1) & Vermont Route 22A Town of Panton, County of Addison, State of Vermont			
DATE: 6 Feb 2026	PROJECT: 2025-52.0	SCALE: 1" = 100'	SHEET 2 of 3
Kittredge Land Surveying, PLLC - 28 Thomas Circle Vergennes, Vt. 05491 Phone: 802-870-7028 - email: info@kittredgelandsurveying.com			

CORNER LIST
CORNER 1: Steel fence post recovered in concrete (0+81.07, 29.6' LT).
CORNER 2: Steel fence post recovered in concrete (1+047.94, 108.1' RT).
CORNER 3: Steel fence post recovered in concrete (2+40.78, 26.7' RT).
CORNER 4: Steel fence post recovered in concrete (2+42.47, 27.4' LT).
CORNER 5: 1" rebar recovered leaning with a 4" reveal.
CORNER 6: 1" rebar recovered leaning with an 8" reveal.
CORNER 7: 5/8" rebar recovered 6" above grade.
CORNER 8: 5/8" rebar recovered leaning with a 10" reveal.
CORNER 9: 1"(O.D.) metal pipe recovered leaning with an 18" reveal.
CORNER 10: 5/8" bent rebar recovered.
CORNER 11: 4" X 4" concrete bound recovered leaning with a 21" reveal.
CORNER 12: 4" X 4" concrete bound recovered 2" above grade.

Typical Stamped Caps on Set Monumentation (not to scale)



HIGHWAY NOTE 3
This survey established the center of West Road between Stations 62+66.18 and 75+95.32 from a best fit of the current center of the traveled portion of the highway.

HIGHWAY NOTE 4
This survey established the center of West Road between Stations 75+95.32 & 110+62.14 from a best fit of traces of wire fence located southerly of the traveled portion of the highway.

HIGHWAY NOTE 4
This survey established the center of West Road between Stations 75+95.32 & 110+62.14 from a best fit of traces of wire fence located southerly of the traveled portion of the highway.

HIGHWAY NOTE 4
This survey established the center and sidelines of West Road between Station 110+62.14 and Vermont Route 22A from existing monumentation recovered on site and information taken from highway plans.

GENERAL SURVEY NOTES

1. The purpose of this survey is to plot and monument the location of that portion of Town Highway #14 known as West Road that is situated between Slang Road and Vermont Route 22A in the Town of Pantton, County of Addison, State of Vermont. Also included as part of this survey is that portion of West Road located westerly of Slang Road (Town Highway #14) that is identified on the Official Town of Pantton Highway Map as Town Highway #13. A survey layout matching the current location of West Road was recovered in Volume 4, Page 102 of the Pantton Land Records dated September 15, 1805 and cites a width of 4 rods (66'). This layout is described as follows; [sic] "Beginning at the east end of Dead Creek south bridge in Pantton running 1" South 60 rods then East 8" North 400 rods to the line of Daniel Champion west lot then East 1" North 228 rods to the highway that leads from Daniel Champion to Vergennes. Said highway lyeth two rods each side of sd. line". It was also determined that West Road was originally part of a highway layout found in Volume 3, Page 38 of the Town of Pantton Land Records dated January 11, 1794. This layout describes a 4 rod (66') wide highway laid out from the current Jersey Street to the current Vermont Route 22A and includes Legal Trail #1 (South Road).

In an attempt to honor as closely as possible, the original description of West Road per Volume 4, Page 102, this survey started the layout of West Road at its most westerly end and calculated a centerline for the entirety of West Road based on the following:

- a. from a best fit of portions of the center of the current traveled portion of the highway.
b. from existing evidence recovered in the field such as traces of wire fence, traces of root and rail fence and monumentation recovered on site.
c. From information taken from existing highway plans.

Stationing for this survey starts at the most westerly end of West Road and at the terminus of Legal Trail #1 (South Road). Based on the above items, the current traveled portion of West Road does not follow the calculated centerline established by this survey and does meander within the highway limits. Monumentation for that portion of West Road defined as Town Highway #13 was set at angle points along the highway or at locations to witness angle points. For that portion of West Road designated as Town Highway #14, monumentation was set every 200 meters (656.17') in accordance with 19 V.S.A. 33(4).

2. This survey was unable to recover a record layout for Slang Road (Town Highway #14). The statutory 3 rod (49.5') right of way width was held for Slang Road with the sidelines being established at 1-1/2 rods (24.75') on each side of the approximate center of the current traveled portion of the highway.

3. The location of Vermont Route 22A is fixed by Condemnation Order of State Highway Board in Volume 16, Page 521 dated August 19, 1971. This survey established the sidelines of Vermont Route 22A from existing monumentation recovered on site and from information taken from relative highway plans.

4. This survey did not determine the existence of, or locations, of any easements or right of ways of record along the highway route depicted hereon.

5. The locations of tree lines, the shoreline of Dead Creek, water courses and edges of field drives are shown as approximate only and were traced from a digital orthophoto overlay.

6. Utilities observed within the highway limits suggest the existence of subsurface structures. Unless otherwise noted, the physical location of underground utilities were not determined by this survey.

7. The information on this plat reflect conditions that were existing at the time of the survey both at the project location and in the land records of the Town of Pantton as of January 2026.

8. All distances depicted on an are GRID. A site specific combined factor of 1.00001299 was calculated for this survey.

9. Coordinates shown on this plat are relative to the Vermont State Plane Coordinate System and are given in U.S. Survey Foot values (NAD83 (2011), VT-4400). Coordinates were determined by Network RTK GPS observations made on site November 7, 2025 using the Vermont CORS Network (VRS_RTCM3).

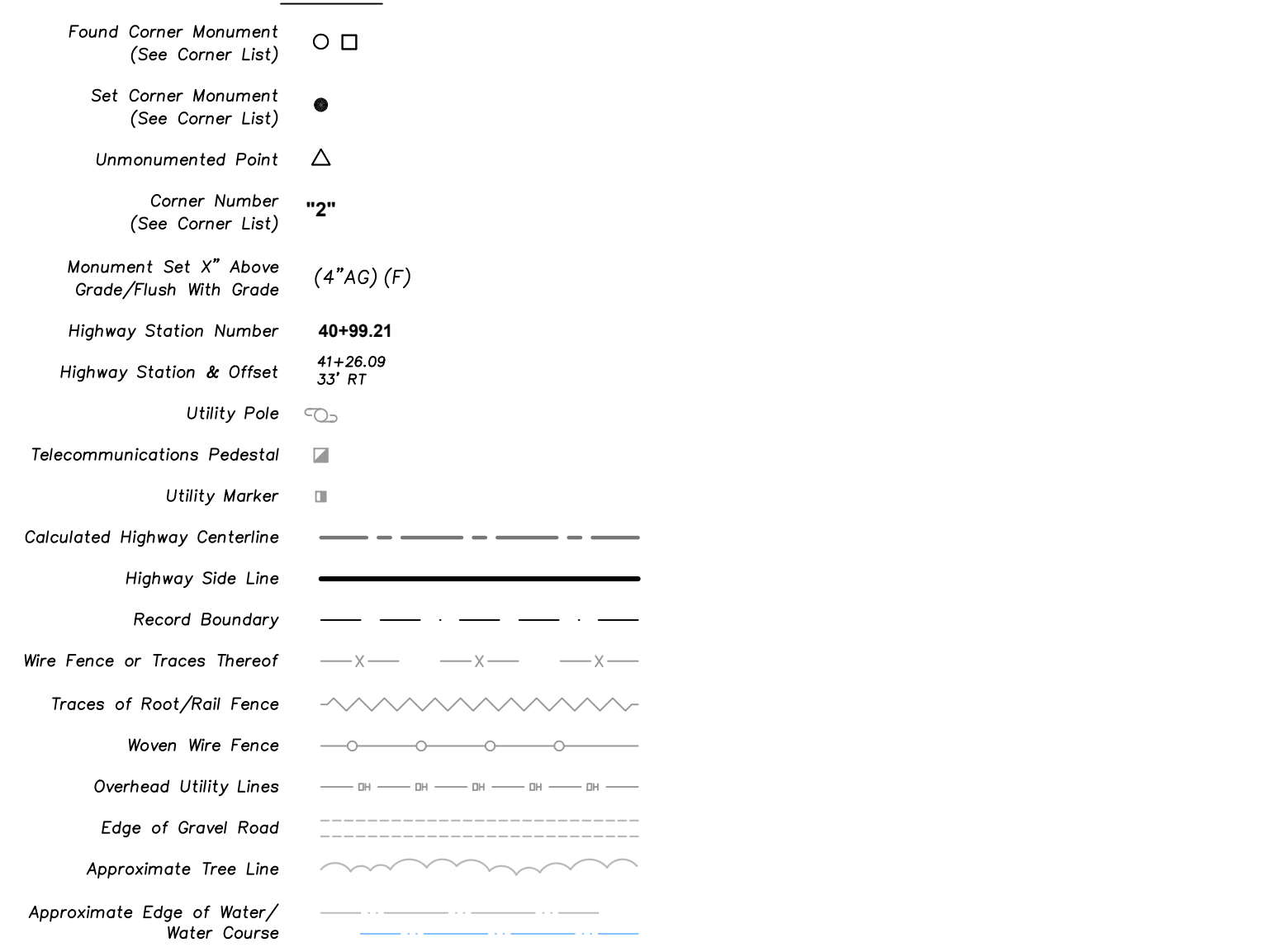
10. The direction of this survey is oriented to Vermont Grid North (NAD83 (2011), VT-4400) as determined by Network RTK GPS observations made on site November 7, 2025 using the Vermont CORS Network (VRS_RTCM3).

PLAT & PLAN REFERENCE


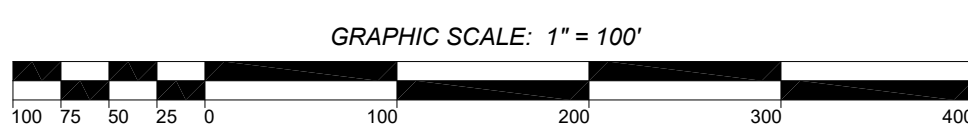
The following plats, plans and aerial photographs recovered within the Town of Pantton Land Records and from other sources were used in aid of this survey.

- 1. 1857 H.F. Walling Map of Addison County, Vermont, Town of Pantton.
2. 1871 Beers Atlas of Addison County, Town of Pantton.
3. 1942 aerial photograph, "23 136, GS-AE", dated October 12, 1942.
4. 1962 aerial photograph, "VT-62-H, 13-166", dated May 9, 1962.
5. Vermont orthophotographs VT_433181_20240425, VT_435181_20240425, VT_437181_20240425.
6. Plat entitled: "Hollis Newton Tract #1, Dead Creek Waterfowl Refuge, Addison County, Pantton, Vermont", prepared by Lee H. Lowell, L.S. 42, dated July 31, 1950 and is recorded in Volume 13, Page 399.
7. Plat entitled: "Ray Moulton Tract #31, Dead Creek Waterfowl Refuge, Addison County, Pantton, Vermont", prepared by Lee H. Lowell, L.S. 42, dated July 31, 1950 and is recorded in Volume 13, Page 403.
8. Plat entitled: "William Sullivan Tract #43, Dead Creek Waterfowl Refuge, Addison County, Pantton, Vermont", prepared by Lee H. Lowell, L.S. 42, dated March 15, 1951 and is recorded in Volume 13, Page 461.
9. Plat entitled: "Richard Sheldon Tract #2A, Dead Creek Waterfowl Refuge, Addison County, Pantton, Vermont", prepared by Lee H. Lowell, L.S. 42, dated December 14, 1952 and is recorded in Volume 13, Page 530.
10. Plat entitled: "Vermont Fish & Game Service, Dead Creek Waterfowl Refuge, Addison County, Pantton, Vermont, Harold Moulton Tract", prepared by E.W. Culver, dated March, 1957 and is recorded in Volume 14, Page 174.
11. Highway plans for Vermont Route 22A, Addison-Pantton, Project RS 0159(3), dated May 1969.
12. Plat entitled: "Plat of Survey for Richard Prescott in the Town of Pantton, VT", prepared by John A. Marsh, L.S. 256, dated April 20, 1988, revised September 29, 1989 and is recorded in Map Slide #10 of the Pantton Land Records.
13. Plat entitled: "Plat of Survey for Richard Prescott in the Town of Pantton, VT", prepared by John A. Marsh, L.S. 256, dated September 30, 1989 and is recorded in Map Slide #10 of the Pantton Land Records.
14. Plat entitled: "Portion of Lands of Patrick J. & Frances S. Cooke to be Conveyed to Cynthia Jeanne Cooke, West Road, Pantton, Addison County, Vermont", prepared by Timothy L. Short, L.S. 651, dated February 22, 2012 and is recorded in Map Slide #52 of the Pantton Land Records.
15. Plat entitled: "Survey Plat, Proposed Subdivision, Portion of Lands of Kennland Farms, Inc., Northerly of West Road, Pantton, Addison County, Vermont", prepared by Timothy L. Short, L.S. 651, dated February 22, 2012 and is recorded in Map Slide #52 of the Pantton Land Records.
16. Plat entitled: "Boundary Plat, Depicting the Location of a Town Highway Known as South Road - Legal Trail #1, Situated Between Jersey Street & West Road, Town of Pantton, County of Addison, State of Vermont, Sheets 1 & 2", prepared by Kittredge Land Surveying, PLLC dated August 30, 2023.
17. Plan entitled: "Vermont General Highway Map, Town of Pantton, Addison County, Transportation District #5", prepared by the Vermont Agency of Transportation dated September 4, 2025.

LEGEND



TOWN CLERK'S OFFICE
TOWN OF PANTTON, VT
day of _____, 20____
o'clock _____ minutes _____ M.
Rec'd and recorded as Map # _____
Attest: _____
Town Clerk



THE INFORMATION ON THIS PLAT IS A COMPILATION AND REVIEW OF PERTINENT LAND RECORD INFORMATION, FIELD MEASUREMENTS AND OTHER STATE AND LOCAL DOCUMENTS AND IS CORRECT TO THE BEST OF MY KNOWLEDGE AND BELIEF. THIS MEETS REQUIREMENTS DEFINED BY 27 V.S.A. 1403 AND IS ONLY VALID WITH MY ORIGINAL SEAL AND SIGNATURE.

Table with 4 columns: DATE (6 FEB 2026), PROJECT (2025-52.0), SCALE (1" = 100'), SHEET (3 of 3). Includes project name: Kittredge Land Surveying, PLLC - 28 Thomas Circle Vergennes, Vt. 05491 and contact info: Phone: 802-870-7028 - email: info@kittredgelandsurveying.com