

**CERTIFICATE OF HIGHWAY MILEAGE
YEAR ENDING FEBRUARY 10, 2016**

Fill out form, make and file copy with the Town Clerk, and mail ORIGINAL, before February 20, 2016 to:
Vermont Agency of Transportation, Division of Policy, Planning and Intermodal Development, Mapping Section
One National Life Drive, Montpelier, VT 05633.

We, the members of the legislative body of LINCOLN in ADDISON County
on an oath state that the mileage of highways, according to Vermont Statutes Annotated, Title 19, Section 305,
added 1985, is as follows:

PART I - CHANGES TOTALS - Please fill in and calculate totals.

Town Highways	Previous Mileage	Added Mileage	Subtracted Mileage	Total	Scenic Highways
Class 1	0.000				0.000
Class 2	17.040		-0.08	16.96	0.000
Class 3	35.13				0.000
State Highway	0.000				0.000
Total	52.170			52.09	0.000
* Class 1 Lane	0.000				
* Class 4	6.06				0.000
* Legal Trail	0.00				

* Mileage for Class 1 Lane, Class 4, and Legal Trail classifications are NOT included in total.

PART II - INFORMATION AND DESCRIPTION OF CHANGES SHOWN ABOVE.

- NEW HIGHWAYS:** Please attach Selectmen's "Certificate of Completion and Opening".
- DISCONTINUED:** Please attach SIGNED copy of proceedings (minutes of meeting).
- RECLASSIFIED/REMEASURED:** Please attach SIGNED copy of proceedings (minutes of meeting).
 -0.01 mi CL2 TH-1 (Ripton Rd) due to realignment
 -0.07 mi CL2 TH-3 (Downingsville Rd) due to realignment
- SCENIC HIGHWAYS:** Please attach a copy of order designating/discontinuing Scenic Highways.

IF THERE ARE NO CHANGES IN MILEAGE: Check box and sign below. []

PART III - SIGNATURES - PLEASE SIGN.

Selectmen/ Aldermen/ Trustees Signatures:

W. H. D. Dumas
William E. ...

T/C/V Clerk Signature:

Sally K. ...

Date Filed:

March 8, 2016

Please sign ORIGINAL and return it for Transportation signature.

AGENCY OF TRANSPORTATION APPROVAL:

Signed copy will be returned to T/C/V Clerk.

APPROVED:

[Signature]
Representative, Agency of Transportation

DATE:

5/12/2016

Vermont Statutes Annotated

19 V.S.A. § 305. Measurement and inspection



§ 305. Measurement and inspection

(a) After reasonable notice to the selectboard, a representative of the agency may measure and inspect the class 1, 2, and 3 town highways in each town to verify the accuracy of the records on file with the agency. Upon request, the selectboard or their designee shall be permitted to accompany the representative of the agency during the measurement and inspection. The agency shall notify the town when any highway, or portion of a highway, does not meet the standards for its assigned class. If the town fails, within one year, to restore the highway or portion of the highway to the accepted standard, or to reclassify, or to discontinue, or develop an acceptable schedule for restoring to the accepted standards, the agency for purposes of apportionment under section 306 of this title shall deduct the affected mileage from that assigned to the town for the particular class of the road in question.

(b) Annually, on or before February 10, the selectboard shall file with the town clerk a sworn statement of the description and measurements of all class 1, 2, 3, and 4 town highways and trails then in existence, including any special designation such as a throughway or scenic highway. When class 1, 2, 3, or 4 town highways, trails, or unidentified corridors are accepted, discontinued, or reclassified, a copy of the proceedings shall be filed in the town clerk's office and a copy shall be forwarded to the agency.

(c) All class 1, 2, 3, and 4 town highways and trails shall appear on the town highway maps by July 1, 2015.

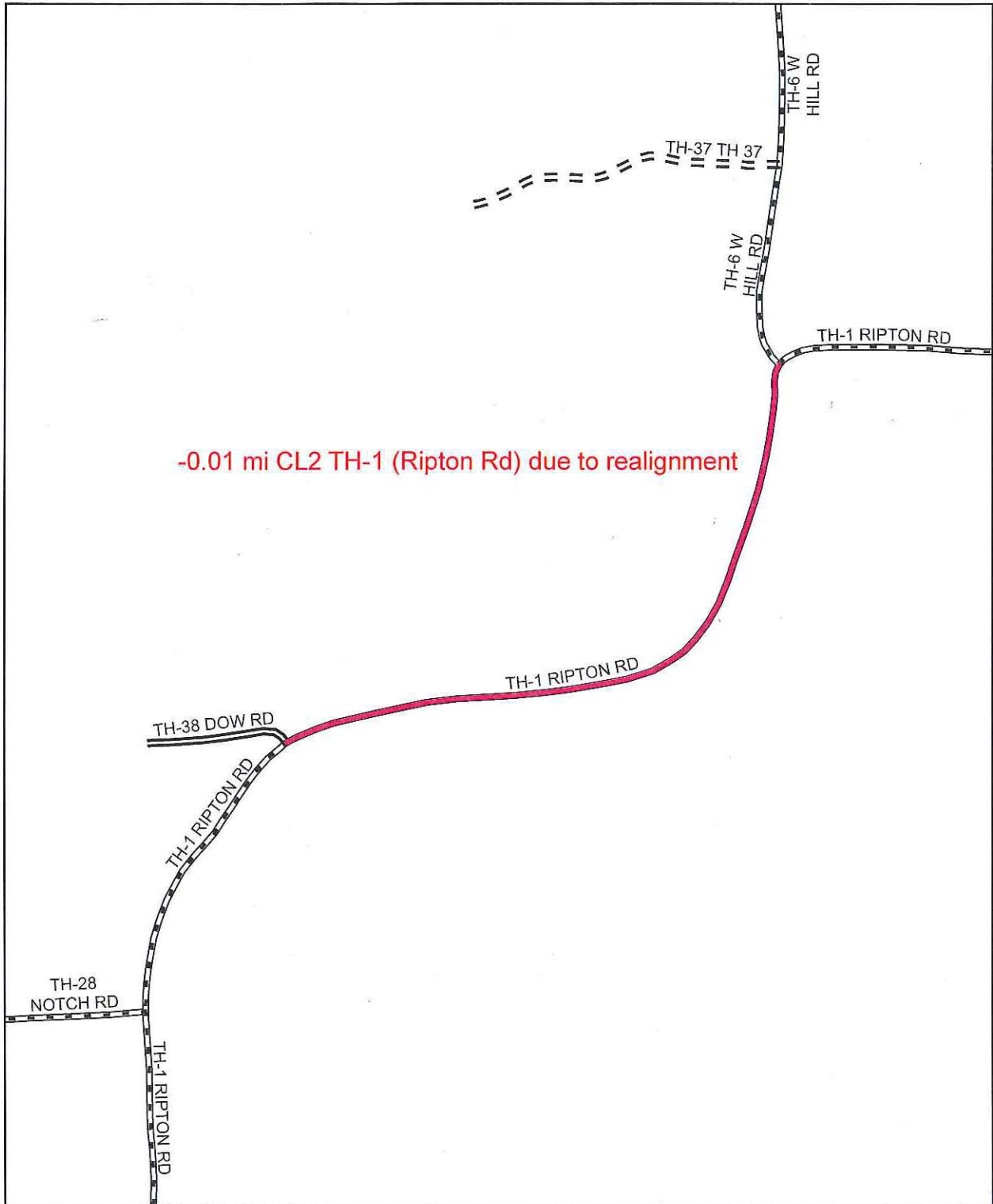
(d) At least 45 days prior to first including a town highway or trail that is not clearly observable by physical evidence of its use as a highway or trail and that is legally established prior to February 10, 2006 in the sworn statement required under subsection (b) of this section, the legislative body of the municipality shall provide written notice and an opportunity to be heard at a duly warned meeting of the legislative body to persons owning lands through which a highway or trail passes or abuts.

(e) The agency shall not accept any change in mileage until the records required to be filed in the town clerk's office by this section are received by the agency. A request by a municipality to the agency for a change in mileage shall include a description of the affected highway or trail, a copy of any surveys of the affected highway or trail, minutes of meetings at which the legislative body took action with respect to the changes, and a current town highway map with the requested deletions and additions sketched on it. A survey shall not be required for class 4 town highways that are legally established prior to February 10, 2006. All records filed with the agency are subject to verification in accordance with subsection (a) of this section.

(f) The selectboard of any town who are aggrieved by a finding of the agency concerning the measurement, description, or classification of a town highway may appeal to the transportation board by filing a notice of appeal with the executive secretary of the transportation board.

(g) The agency shall provide each town with a map of all of the highways in that town together with the mileage of each class 1, 2, 3, and 4 highway, as well as each trail, and such other information as the agency deems appropriate

Excerpt of 19 V.S.A. § 305 - *Measurement and inspection* from Vermont Statutes Online located at – <http://legislature.vermont.gov/statutes/section/19/003/00305>

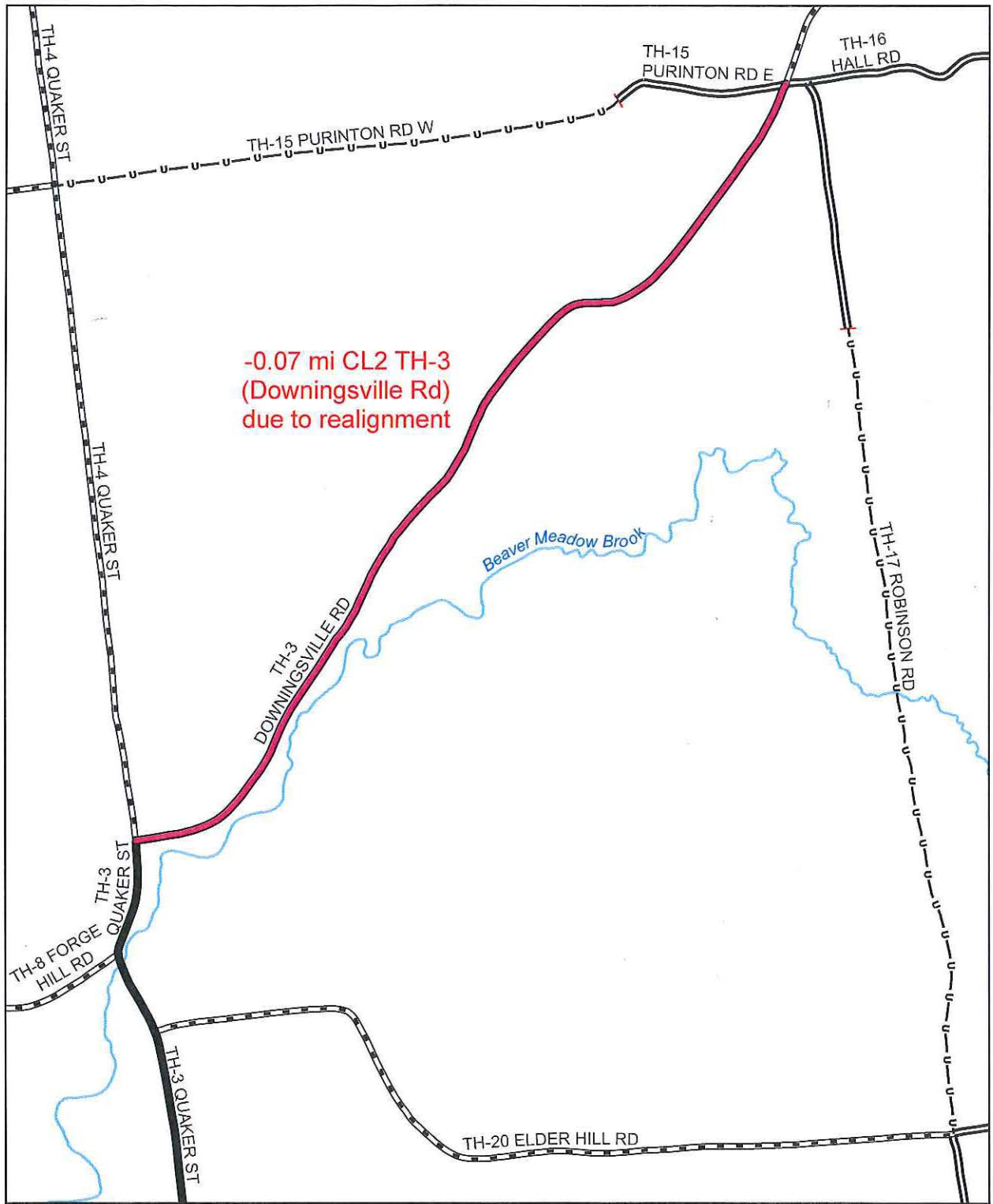


Mileage Certificate Change 2016

LINCOLN
(CTCODE: 0110)

Mapping Section
 Division of Policy, Planning and Intermodal Development
 Vermont Agency of Transportation - March 2016





-0.07 mi CL2 TH-3
(Downingsville Rd)
due to realignment

Mileage Certificate Change 2016

LINCOLN
(CTCODE: 0110)

Mapping Section
Division of Policy, Planning and Intermodal Development
Vermont Agency of Transportation - March 2016





State of Vermont
Division of Policy, Planning and Intermodal Development - Mapping Section
1 National Life Drive
Montpelier, VT 05633-5001
<http://vtrans.vermont.gov/>

Agency of Transportation

Telephone: 802-828-2600
Fax: 802-828-2334
Email: johnathan.croft@vermont.gov

November 19, 2015

Bill Finger
Town of Lincoln Selectboard Chair
62 Quaker St
Lincoln, VT 05443

Dear Mr. Finger,

While reviewing the road centerlines in the Town of Lincoln against current orthophotography, the VTrans Mapping Section noticed that there were realignments on portions of TH-1 (Ripton Road) and TH-3 (Downingsville Road). The realignments have reduced the mileage of each of these class 2 town highways and this mileage change needs to be reflected on the upcoming Certificate of Highway Mileage for Lincoln and the 2016 Lincoln Town Highway Map.

On October 15, 2015, Michael Trunzo of Mapping performed a review of these highways through a field inventory and determined the following:

Class 2 TH-1 (Ripton Road) mileage was reduced by 0.01 from 8.61 to 8.60

Class 2 TH-3 (Downingsville Road) mileage was reduced by 0.07 from 4.54 to 4.47

Maps of each of the realigned sections have been included with this letter to provide context of the mileage changes.

Based on the current alignments of TH-1 and TH-3, the mileage changes will be reflected as remeasurements and preloaded on the 2016 Certificate of Highway Mileage for Lincoln. The Certificate is expected to be mailed to the town in early January and return to VTrans by February 20th.

There is a presumption that Selectboard followed the process defined in 19 V.S.A. Chapter 7 regarding the altering of the highways and there would be documentation regarding the process. If a copy of this documentation could be provided to VTrans Mapping with the Mileage Certificate or in advance, this would be helpful for us. The change on TH-1 seems like a simple alteration of the alignment and the former section was returned to the adjoining land owner, but with TH-3, what is the

disposition of the former alignment of TH-3? Did this get discontinued and returned to the adjoining landowner, or retained by the Town of Lincoln and is considered class 4 or possibly legal trail? Any detail regarding the process and current status of each town highways former alignments will be useful in our mileage accounting and mapping efforts.

Please feel free to contact me with any questions or comments regarding these changes, or mapping in general.

Sincerely,

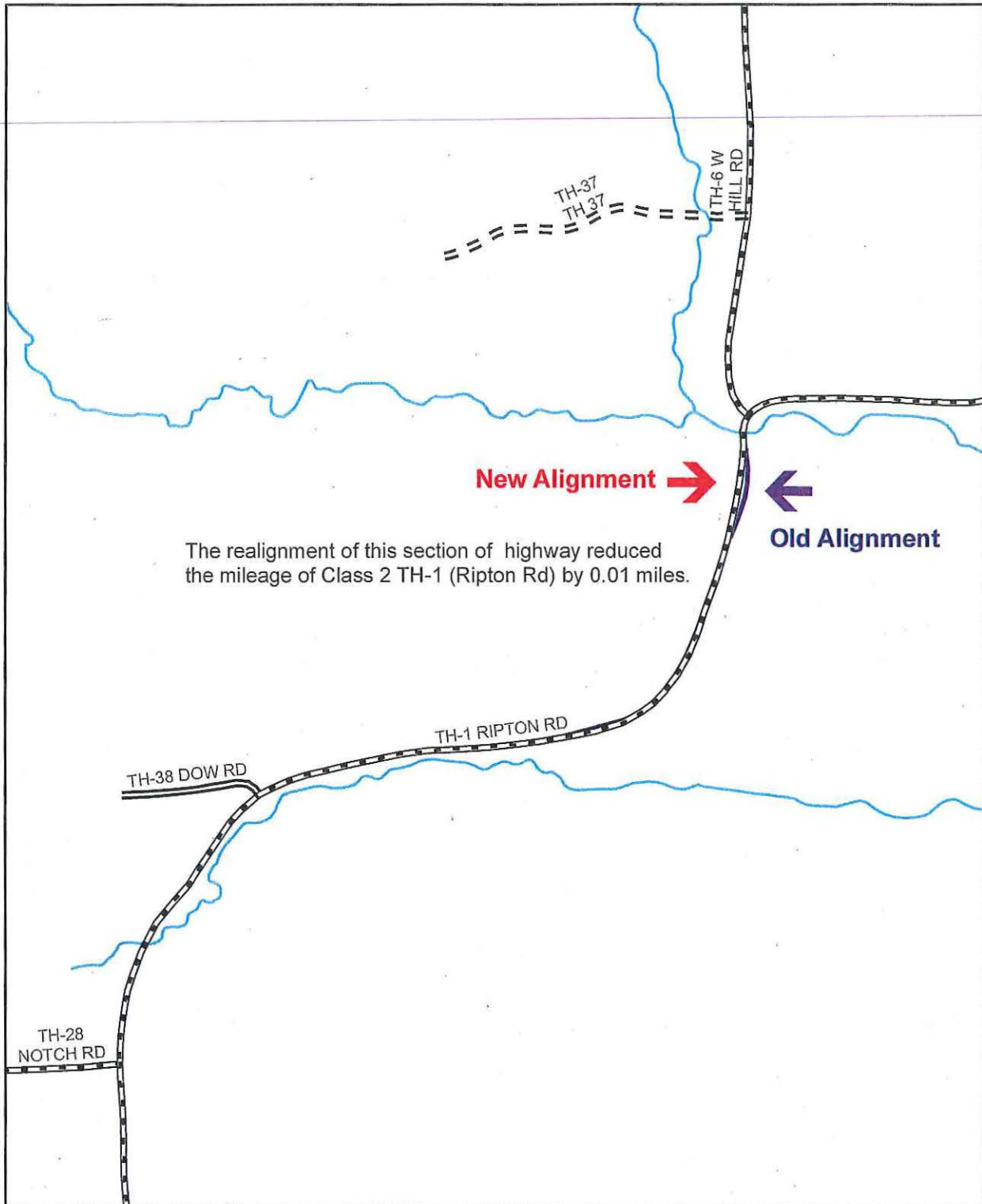


Johnathan Croft
AOT GIS Database Administrator
VTrans Mapping Section

JFC/jfc

Enclosures

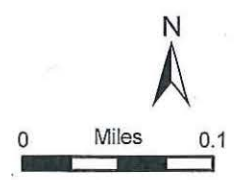
cc: David Blackmore – District Transportation Administrator – District 5
Dick Hosking – District Project Manager – District 5

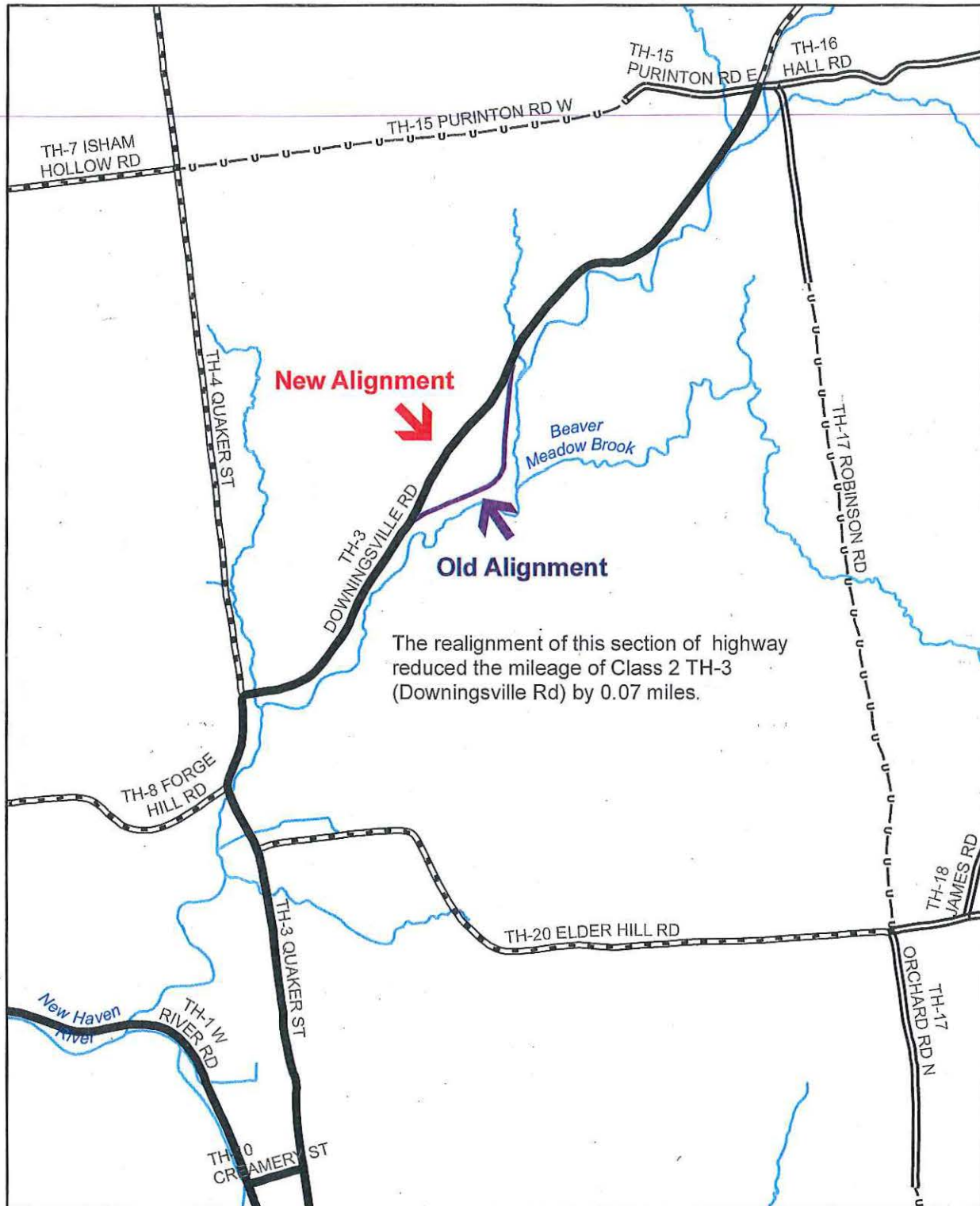


The realignment of this section of highway reduced the mileage of Class 2 TH-1 (Ripton Rd) by 0.01 miles.

**Mileage Certificate Change 2016
LINCOLN -- TH-1**

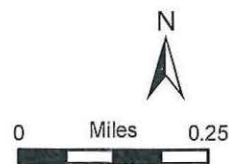
Mapping Section
Division of Policy, Planning and Intermodal Development
Vermont Agency of Transportation - November 2015





**Mileage Certificate Change 2016
LINCOLN -- TH-3**

Mapping Section
 Division of Policy, Planning and Intermodal Development
 Vermont Agency of Transportation - November 2015



Potential Mileage Updates for 2016 Mileage Certificates

CERTCODE: 0110-0

Town: LINCOLN County: ADDISON

Town Highway Number: TH-3 Road Name: Downingsville Rd

Notes: Road realignment not accounted *FOR*

Potential Mileage Delta: ~~-7.00000000000000007E-2 miles~~ *-0.07 miles*

Additional Notes:

Affects LRS

LRS Correction Checklist

Date 10/15/15 Filled Out By MICHAEL

New LRS Code _____ Old LRS Code _____

New Route _____ Old Route _____

TWN_LR 506540110 ETE_LR 50654

TWN_FMM 0.9 ETE_FMM 0.9

TWN_TMM 2.35 ETE_TMM 2.35

TWN_FSTA 4752

TWN_TSTA 12408

Town LINCOLN

- RDS - LR-ETE Updates
- Town Highway Map Mileage Updates
- MRDTable Updates
- Calibration Point Updates
- LRS Update Noted for VCGI
- Change noted in master change listing
- Highway Research notified of the change
- Pavement Management notified of the change
- Distribution of Change

Notes:

ROAD INVENTORY FORM

VERMONT AGENCY OF TRANSPORTATION
 PLANNING DIVISION
 MAPPING AND ROAD INVENTORY SECTION

PARTY CHIEF MICHAEL TRUNZO TOWN LINCOLN
 RECORDER BRIAN LIMA COUNTY _____ HWY. DIST. NO. _____
 TOWN OFFICIAL _____ ROAD SYSTEM & NO. 3 CL2
 TITLE _____ SHEET NO. _____ OF _____ DATE 10/15/15

SURFACE TYPE & WIDTH	SHOULDER TYPE & WIDTH		SIDEWALK TYPE & WIDTH		DITCHES	CONDITION	ROAD CLASS	REMARKS
	LT.	RT.	LT.	RT.				
								ROAD WAS REALIGNED DELTA - 0.07
								(ARC MILES 1.37)
						3	T-15	← 1.381 → T-16
							PURINTON RD E	HALL RD
							.743	↓ OLD TH-3
							.439	↗ OLD TH-3
						3	TH-4	← 0
							QUAKER ST.	



0.2

(0.88)

1.45

TH-16-PURINTON RDW

TH-3-DOWNSVILLE RD

Beaver Meadow Brook

TH-4-QUAKER ST

TH-3-QUAKER ST

Potential Mileage Updates for 2016 Mileage Certificates

CERTCODE: 0110-0

Town: LINCOLN County: ADDISON

Town Highway Number: TH-1 Road Name: Ripton Rd

Notes: Road realignment not accounted for

Potential Mileage Delta: -0.01 miles

Additional Notes:

Affects LRS

LRS Correction Checklist

Date 10/15/15 Filled Out By MICHAEL

New LRS Code _____ Old LRS Code _____

New Route _____ Old Route _____

TWN_LR 506400110 ETE_LR 50640

TWN_FMM 2.02 ETE_FMM 6.92

TWN_TMM 2.5 ETE_TMM 7.4

TWN_FSTA 10666

TWN_TSTA 13200

Town LINCOLN

- RDS - LR-ETE Updates
- Town Highway Map Mileage Updates
- MRDTable Updates
- Calibration Point Updates
- LRS Update Noted for VCGI
- Change noted in master change listing
- Highway Research notified of the change
- Pavement Management notified of the change
- Distribution of Change

Notes:

REALIGNMENT DELTA -.01

ROAD INVENTORY FORM

VERMONT AGENCY OF TRANSPORTATION
PLANNING DIVISION
MAPPING AND ROAD INVENTORY SECTION

PARTY CHIEF MICHAEL TRUNZO
 RECORDER _____
 TOWN OFFICIAL _____
 TITLE _____

TOWN LINCOLN
 COUNTY _____ HWY. DIST. NO. _____
 ROAD SYSTEM & NO. TH-1 CL 2
 SHEET NO. 1 OF 1 DATE 10/15/15

SURFACE TYPE & WIDTH	SHOULDER TYPE & WIDTH		SIDEWALK TYPE & WIDTH		DITCHES	CONDITION	ROAD CLASS	REMARKS
	LT.	RT.	LT.	RT.				

DELTA -.01

3 T-6
W HILL RD ←

~~.47~~ .47

3 T-3B
DOW RD ←

0



TH-1- RIPTON RD

LINCOLN

TH-1- RIPTON RD

8

0