

CERTIFICATE OF HIGHWAY MILEAGE
YEAR ENDING FEBRUARY 10, 2011

Fill out form, make and file copy with the Town Clerk, and mail ORIGINAL, before February 20, 2011 to:
Vermont Agency of Transportation, Division of Planning, Outreach and Community Affairs, One National Life
Drive, Montpelier, VT 05633.

We, the members of the legislative body of ADDISON in ADDISON County
on an oath state that the mileage of highways, according to Vermont Statutes Annotated, Title 19, Section 305,
added 1985, is as follows:

PART I - CHANGES TOTALS - Please fill in and calculate totals.

Town Highways	Previous Mileage	Added Mileage	Subtracted Mileage	Total	Scenic Highways
Class 1	0.000				0.000
Class 2	7.150			7.150	0.000
Class 3	30.44			30.44	0.000
State Highway	19.386	* 0.084		19.302	0.000
Total	56.976			56.892	0.000
* Class 1 Lane	0.000				0.000
* Class 4	5.08			5.08	
* Legal Trail	0.00				
* Unidentified Corridor	0.00				

Totals by S. Simonson 3/30/2011

* Mileage for Class 1 Lane, Class 4, Legal Trail, and Unidentified Corridor classifications are NOT included in total.

PART II - INFORMATION AND DESCRIPTION OF CHANGES SHOWN ABOVE.

1. NEW HIGHWAYS: Please attach Selectmen's "Certificate of Completion and Opening".

* 2. DISCONTINUED: Please attach SIGNED copy of proceedings (minutes of meeting).
-0.052 mi VT-125 approach removed due to realignment of intersection with VT-17

* 3. RECLASSIFIED/REMEASURED: Please attach SIGNED copy of proceedings (minutes of meeting).
-0.032 mi VT-125 due to realignment of intersection with VT-17

4. SCENIC HIGHWAYS: Please attach a copy of order designating/discontinuing Scenic Highways.

IF THERE ARE NO CHANGES IN MILEAGE: Check box and sign below. []

PART III - SIGNATURES - PLEASE SIGN.

Selectmen/ Aldermen/ Trustees Signatures:

[Handwritten signatures: Keith May, Amy Coulter, Bob Davis]

T/C/V Clerk Signature:

[Handwritten signature: Jessica Grace]

Date Filed:

2/1/11

Please sign ORIGINAL and return it for Transportation signature.

AGENCY OF TRANSPORTATION APPROVAL:

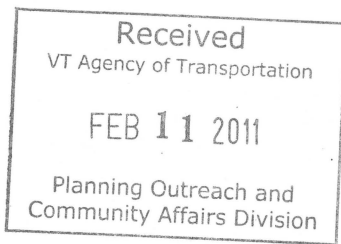
Signed copy will be returned to T/C/V Clerk.

APPROVED:

[Handwritten signature]
Representative, Agency of Transportation
Jonathan Croft

DATE:

6/30/2011



Vermont Statutes Annotated

19 V.S.A. § 305. Measurement and inspection

§ 305. Measurement and inspection

(a) After reasonable notice to the selectboard, a representative of the agency may measure and inspect the class 1, 2, and 3 town highways in each town to verify the accuracy of the records on file with the agency. Upon request, the selectboard or their designee shall be permitted to accompany the representative of the agency during the measurement and inspection. The agency shall notify the town when any highway, or portion of a highway, does not meet the standards for its assigned class. If the town fails, within one year, to restore the highway or portion of the highway to the accepted standard, or to reclassify, or to discontinue, or develop an acceptable schedule for restoring to the accepted standards, the agency for purposes of apportionment under section 306 of this title shall deduct the affected mileage from that assigned to the town for the particular class of the road in question.

(b) Annually, on or before February 10, the selectboard shall file with the town clerk a sworn statement of the description and measurements of all class 1, 2, 3, and 4 town highways and trails then in existence, including any special designation such as a throughway or scenic highway. When class 1, 2, 3, or 4 town highways, trails, or unidentified corridors are accepted, discontinued, or reclassified, a copy of the proceedings shall be filed in the town clerk's office and a copy shall be forwarded to the agency.

(c) All class 1, 2, 3, and 4 town highways and trails shall appear on the town highway maps by July 1, 2015.

(d) At least 45 days prior to first including a town highway or trail that is not clearly observable by physical evidence of its use as a highway or trail and that is legally established prior to February 10, 2006 in the sworn statement required under subsection (b) of this section, the legislative body of the municipality shall provide written notice and an opportunity to be heard at a duly warned meeting of the legislative body to persons owning lands through which a highway or trail passes or abuts.

(e) The agency shall not accept any change in mileage until the records required to be filed in the town clerk's office by this section are received by the agency. A request by a municipality to the agency for a change in mileage shall include a description of the affected highway or trail, a copy of any surveys of the affected highway or trail, minutes of meetings at which the legislative body took action with respect to the changes, and a current town highway map with the requested deletions and additions sketched on it. A survey shall not be required for class 4 town highways that are legally established prior to February 10, 2006. All records filed with the agency are subject to verification in accordance with subsection (a) of this section.

(f) The selectboard of any town who are aggrieved by a finding of the agency concerning the measurement, description or classification of a town highway may appeal to the transportation board by filing a notice of appeal with the executive secretary of the transportation board.

(g) The agency shall provide each town with a map of all of the highways in that town together with the mileage of each class 1, 2, 3, and 4 highway, as well as each trail, and such other information as the agency deems appropriate.

Excerpt of 19 V.S.A. § 305 - *Measurement and inspection* from Vermont Statutes Online located at – <http://www.leg.state.vt.us/statutes/fullsection.cfm?Title=19&Chapter=003&Section=00305>

12/20/2010

TOWN LENGTH IN MILES

HWY. NO.	CLASS 3	CLASS 4
4	4.050	
5	3.750	
6	2.950	
7	1.200	
8	0.440	(0.150)
9	0.090	(0.780)
10		(1.400)
11	1.450	
12		(1.050)
13	2.520	
14	0.950	
15	1.080	
16	1.600	
17	0.550	
18	0.560	(1.340)
19	0.200	
20	0.450	(0.070)
21	0.550	
22		(0.250)
23	0.070	
24	3.640	
25	1.700	
26	0.180	
28	1.470	
30	0.070	
31	0.220	
32	0.350	
33	0.190	
34	0.210	
TOTAL	30.440	5.080

MILEAGE SUMMARY

CLASS	MILEAGE
CLASS 2	
TH-1	3.750
TH-2	3.400
TOTAL CLASS 2	7.150
CLASS 3	
TOTAL CLASS 3	30.440
TOTAL TOWN	37.590
STATE HIGHWAY	
VT-17	11.133
VT-22A	6.315
VT-125	8.886
TOTAL STATE HIGHWAY	19.334
STATE HIGHWAY - Ramp	
VT-125	0.052
TOTAL STATE HIGHWAY - Ramp	0.052
TOTAL STATE	19.386

TOTAL, TRAVELED HIGHWAYS, FEB. 10, 2007: 56.976
(Excludes Class 4 and Legal Trail Mileage)

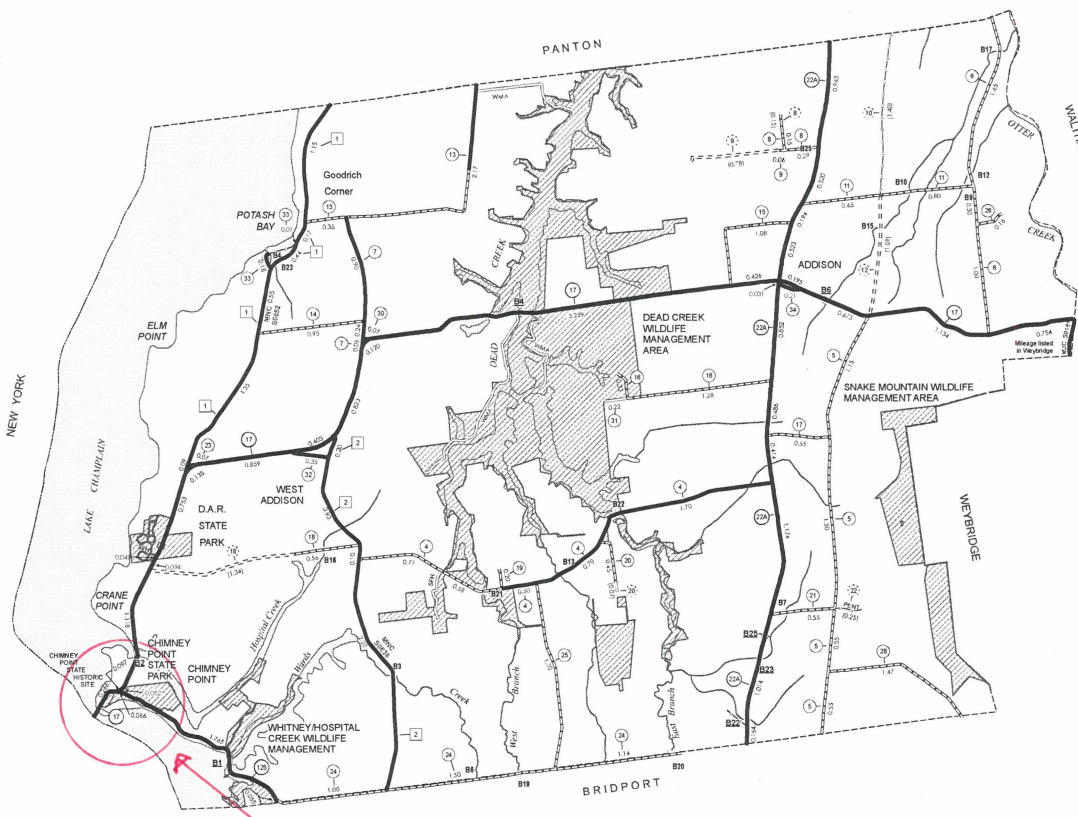
- HIGHWAYS**
- INTERSTATE
 - U.S. ROUTE
 - STATE ROUTE
 - CLASS 1
 - CLASS 2
 - CLASS 3
 - CLASS 4
 - INTERSTATE OR DIVIDED HIGHWAY
 - STATE - HARD SURFACE OR PAVED
 - TOWN - HARD SURFACE OR PAVED
 - GRAVEL
 - SOIL OR GRADED AND DRAINED EARTH
 - UNIMPROVED OR PRIMITIVE
 - IMPASSABLE OR UNTRAVELED
 - LEGAL TRAIL
 - DISCONTINUED
 - HIGHWAY CLASS CHANGE
 - RAILROAD
 - SFH STATE FOREST HIGHWAY
 - WMA WILDLIFE MANAGEMENT AREA HIGHWAY
- PUBLIC LAND**
- POLITICAL SUBDIVISIONS
 - STATE BOUNDARY
 - COUNTY BOUNDARY
 - TOWN BOUNDARY
 - VILLAGE BOUNDARY
 - URBAN COMPACT
- WATER BODIES**
- OPEN WATER
 - SWAMP
 - STREAM OR BROOK
- BRIDGE OR CULVERT**
- BRIDGE OR CULVERT GREATER THAN 20'
 - BRIDGE OR CULVERT 6' - 20'
- B34 STATE BRIDGE IDENTIFIER**
B34 TOWN BRIDGE IDENTIFIER
- FEDERAL CLASSIFICATION IDENTIFIER**
- FAU URBAN ARTERIAL OR COLLECTOR
 - MA MINOR ARTERIAL
 - SCC MAJOR COLLECTOR
 - MNC MINOR COLLECTOR
 - PA PRINCIPAL ARTERIAL

DISCLAIMER

The untraveled highways (paid-out town highways), discontinued highways, and legal trails shown hereon are those of which the Agency of Transportation has record; others may exist.

Highway and bridge data by the Agency of Transportation, Policy & Planning Division. All other data from the Vermont Center for Geographic Information.

Vermont State Plane Coordinate System
North American Datum of 1983
SPCS_Zone_Identifier: 4400
Geoidic Reference System 80
4,000-meter grid, Easting - Northing



*VT-125
Eliminate Approach and Realign to T¹
Intersection
Add Ferry Route to Map*

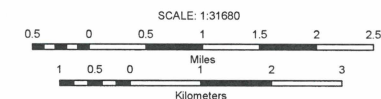


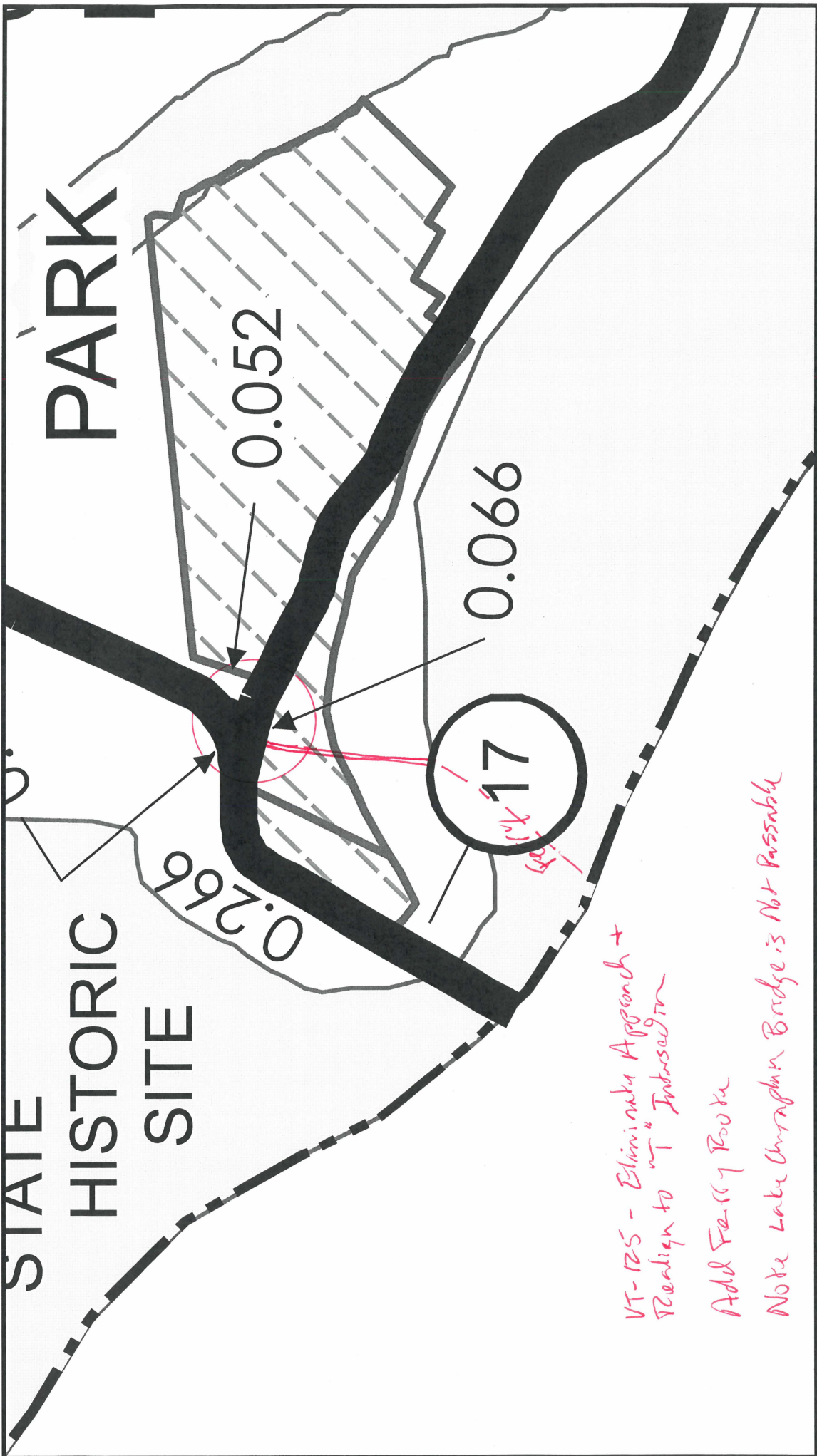
**VERMONT
GENERAL HIGHWAY MAP
Town of Addison
ADDISON COUNTY**

Transportation District #5

Prepared by the
Vermont Agency of Transportation
Policy & Planning Division
in cooperation with
U.S. Department of Transportation
Federal Highway Administration

Mileage as of Feb. 10, 2007
Map generated October, 2007





*VT-125 - Eliminate Approach +
 Realign to "T" Intersection*

Add Ferry Route

Note Lake Champlain Bridge is Not Passable

LRS Correction Checklist

Date 6/16/2014 Filled Out By Jonathan

New LRS Code V125-0101 Old LRS Code V125
New Route VT-125 Old Route VT-125

TWN_LR V125-0101 ETE_LR V125
TWN_FMM 0 ETE_FMM 0
TWN_TMM 1.854 ETE_TMM 1.854

TWN_FSTA 0
TWN_TSTA 9791
Town Addison

Was 1.886 miles
9958' stations

- RDS - LR-ETE Updates
- Town Highway Map Mileage Updates
- MRDTable Updates
- Calibration Point Updates
- LRS Update Noted for VCGI
- Change noted in master change listing
- Highway Research notified of the change
- Pavement Management notified of the change
- Distribution of Change

Notes:

Δ - 0.032 miles
 Δ - 167 Feet

LRS Correction Checklist

Date 6/15/2011 Filled Out By Johnna

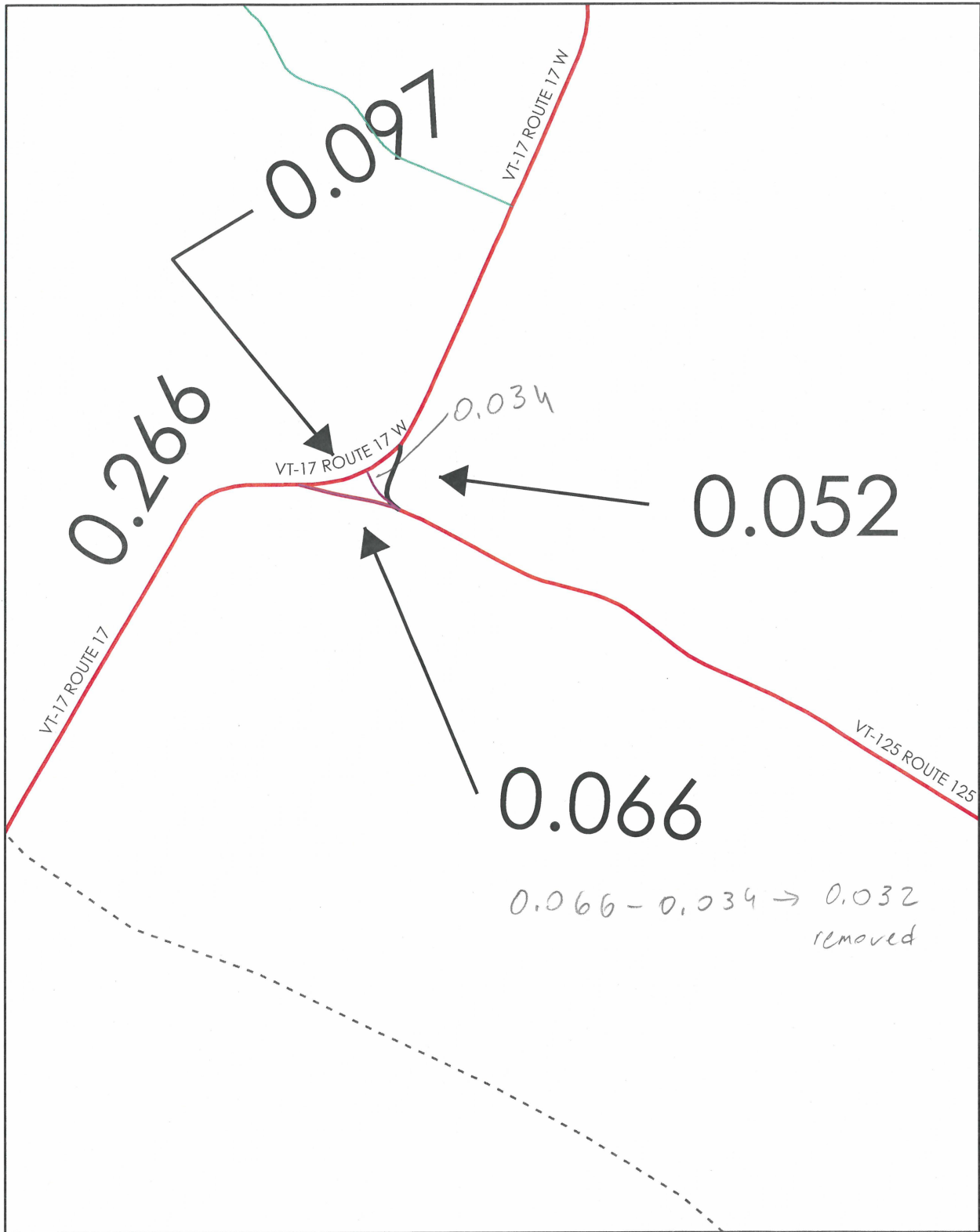
New LRS Code V125-0101EPA001 Old LRS Code V125-0101EPA001
New Route VT-125 Approach Old Route _____

TWN_LR - ETE_LR ~~V125-EPA001~~
TWN_FMM 0 ETE_FMM 0
TWN_TMM 0 ETE_TMM 0
TWN_FSTA 0
TWN_TSTA 0
Town Addison

- RDS - LR-ETE Updates
- Town Highway Map Mileage Updates
- MRD Table Updates
- Calibration Point Updates
- LRS Update Noted for VCGI
- Change noted in master change listing
- Highway Research notified of the change
- Pavement Management notified of the change
- Distribution of Change

Notes:

Approach Eliminated due to reconfiguration and imposed road
VT-125 and VT-17 near the Lake Umbagog Bridge - New "T"
Imposed road replaced the "Y"



ADDISON

LRS Bust Reporting Sheet

Date 11/19/10 Filled Out By MICHAEL

LRS Code V125-0101 LRS Version Used _____

Route RT 125

Town ADDISON

Mileage Values

Which is Correct?

Highway Research Mileage	_____	<input type="checkbox"/>
LRS Mileage	_____	<input type="checkbox"/>
RDS Mileage	_____	<input type="checkbox"/>
MRD Table Mileage	_____	<input type="checkbox"/>
Printed Route Log Mileage	_____	<input type="checkbox"/>

Correction needed:

- Highway Research Data Needs Updating
- LRS Needs Update
- RDS Needs Update
- MRD Table's Needs Update

Correction Description:

REMEASURED ROAD VT17 TO ADDISON-BRIDPORT T.L. 1.856 mi - 9800'

